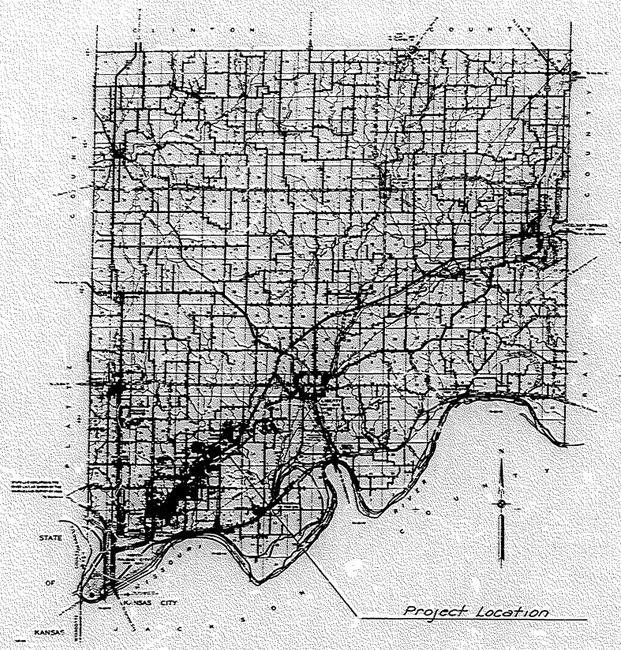
COUNTY
CLAY
STATE ROUTE NO.
F.A.I.-4
PROJECT NO.
I-99(8)

MISSOURI
STATE HIGHWAY COMMISSION
PLAN AND PROFILE
OF PROPOSED
STATE ROAD

FEDERAL AID PROJECT

CLAY COUNTY

LOCATION MAP



LIMITED ACCESS HIGHWAY

This shall be a limited-access highway between Station 427+00 and Station 610+53.1. Except at locations and as otherwise specifically shown on these plans, no abutter's rights in, or of direct access to, from, or across the highway or its rigth of way shall attach or belong to any property abutting on said section of highway, or to any person merely because of ownership of such abutting property. There shall be the usual right of access over any location either (1) shown on these plans as a property enirance (P.E.), field entrance (F.E.), or private underpass, or (2) where and when any such entrance, underpass, or an open public highway is being maintained by the governmental agency having authority therefor. Wherever an adjacent outer-roadway is so shown or maintained, there shall be the usual right of direct access between the abutting property and such outer-roadway, and along it to and from the nearest lane of the thruway or a public highway. However, during all times while an outer-roadway is being so maintained, there shall be no right of access over any part of an entrance which lies between said outer-roadway and the thruway.

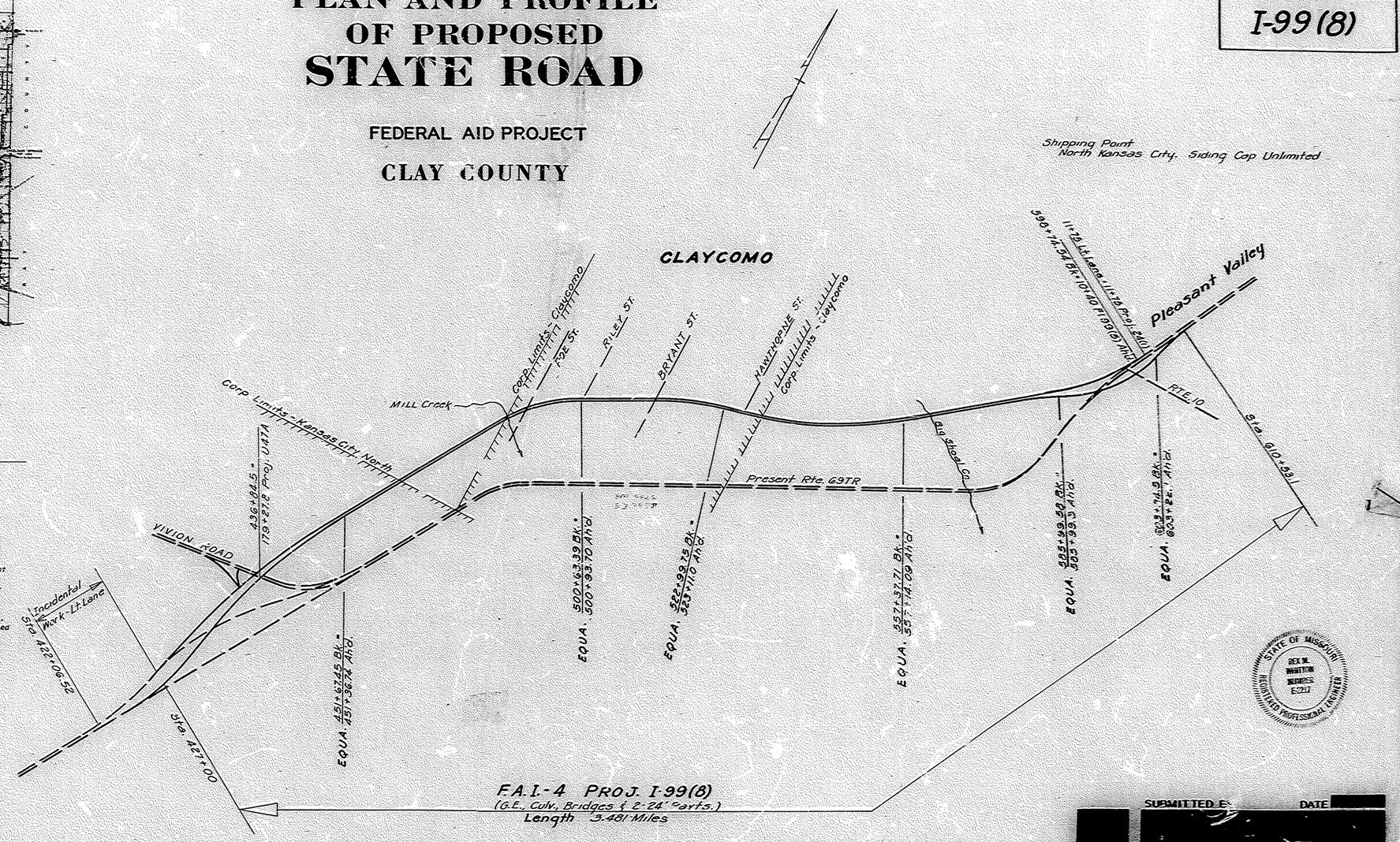
----------LEGEND----------

BEGINNING AND ENDING OF LIMITED ACCESS

LIMITED ACCESS

CONVENTIONAL SIGNS

STATE AND NATIONAL LINE	LEVEE
COUNTY LINE	CULVERTS
CITY, VILLAGE OR BOROUGH	DROP INLET
TOWNSHIP LINE	TROLLEY POLE
SECTION LINE	POWER POLE
GRANT LINE	TELEPHONE OR TELEGRAPH POLE
FENCE LINE	MARSH
GUARD RAIL	HEDGE
UNFENCED PROPERTY	
RIGHT OF WAY LINE	GROUND ELEVATION
TRAVELED WAY	
RAILROADS	GRADE ELEVATION
RETAINING WALL	SURFACE LINE
BASE OR SURVEY LINE	GRADE LINE



STATE OF MISSOURI
REX M. WHITTON
ENGINEER
E-5217
REGISTERED PROFESSIONAL ENGINEER

AWARDED
FEB 11 - 5[illegible]

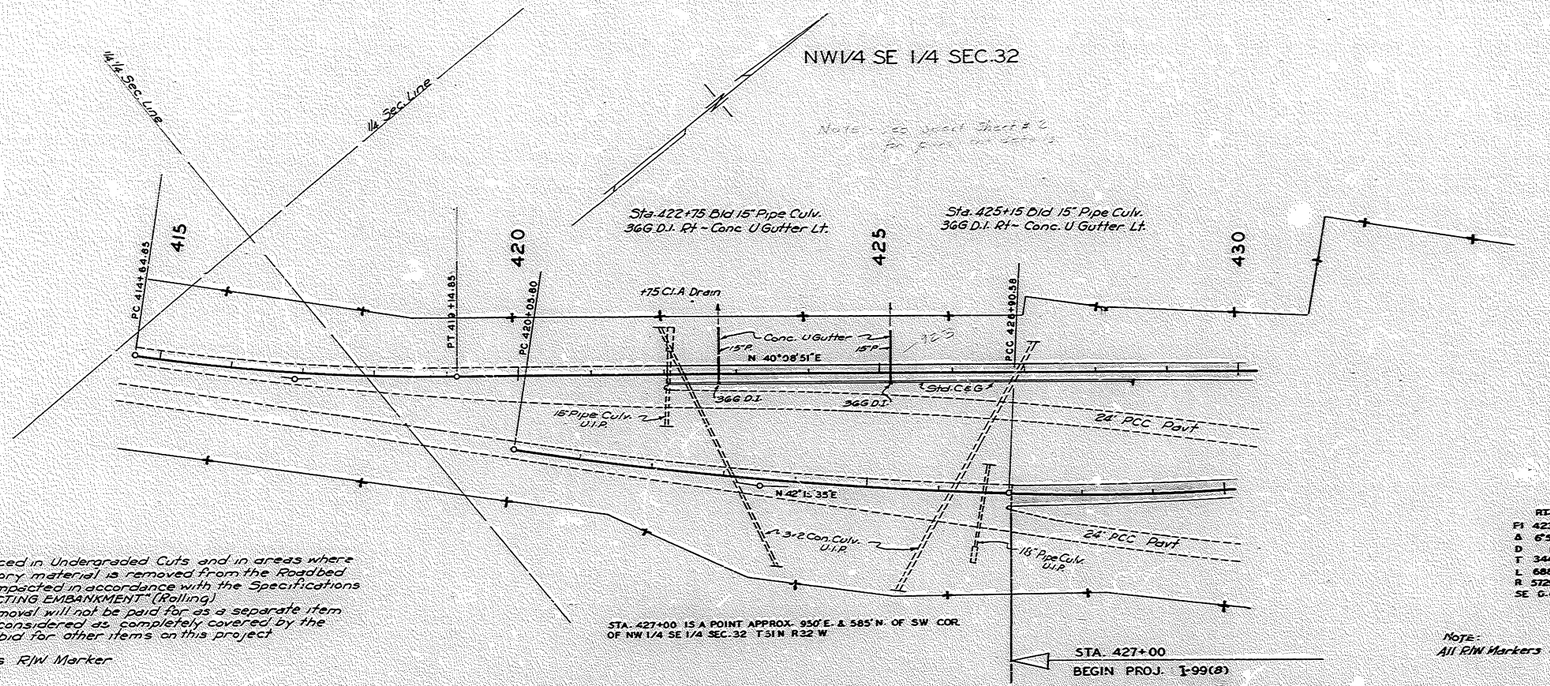
SUBMITTED BY [redacted] DATE [redacted]

CHIEF ENGINEER
MISSOURI STATE HIGHWAY COMMISSION

1

5 MO I 99(8) 3
4 CLAY F.A.I 4

NW1/4 SE 1/4 SEC.32



NOTE:
Material Placed in Undergraded Cuts and in areas where unsatisfactory material is removed from the Roadbed shall be compacted in accordance with the Specifications for "COMPACTING EMBANKMENT" (Rolling)
Hedge Removal will not be paid for as a separate item but will be considered as completely covered by the unit prices bid for other items on this project

⊗ Denotes R/W Marker

RT. LANE	
PI	423+30.61
Δ	6°53'16"
D	4°
T	344.64'
L	688.78'
R	1729.58'
SE	0.0

Note:
All R/W Markers on this sheet placed under Proj. I-99(7)

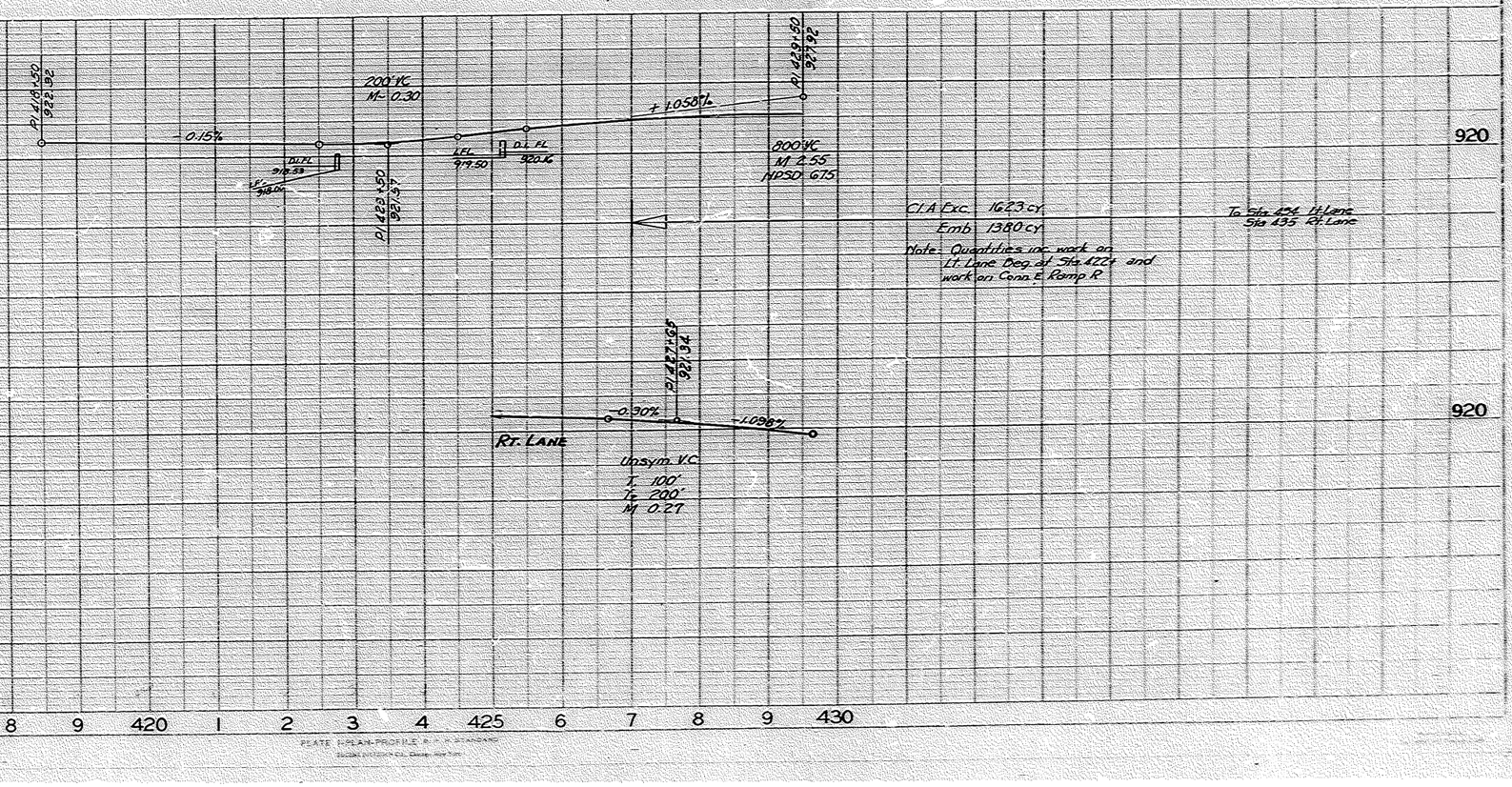


PLATE II-PLAN-PROFILE R

3

F-7-2

STATE FEDERAL PROJECT NO. | SHEET NO. | TOTAL SHEETS
5 MO 199(8) 4
COUNTY | FAI
CLAY 4

RAMP R
PI 172+82.41
Δ 50°42'
D 15°
T 180.97
L 338.0
R 381.97
SE .08 FT/FT

CONN.
PI 174+68.79
Δ 32°59'
D 18°
T 94.22
L 183.24
R 318.31
SE .02 FT/FT.

R/W CURVE LT. LANE
PI 435+89.78
Δ 18°05'30" LT.
D 2°
T 456.09
L 904.58
R 2864.79

P.I. 435+89.78 LT. LANE
Δ 18°05'30" LT.
Δ_c 14°20'30"
D_c 2°30'
θ_s 1°52'30"
P 0.41'
L_c 573.67'
L_s 150'
T 439.935'
E_s 29.27'
R_c 2291.83'
SE 0.047'
L_T 150'

P.I. 446+57.7 LT. LANE
Δ 9°44' RT.
D 1°00'
T 487.8
L 973.33
R 5729.58
S.E.

NE 1/4 NE 1/4 SEC. 32
T. 51 N. R. 32 W.

SW 1/4 NE 1/4 SEC. 32

SE 1/4 NE 1/4 SEC. 32

GERTRUDE BRYANT HENRY
BEATRICE BRYANT PELTON
(HENRY EST.)
6.591 AC. R/W
0.322 AC. CONST-EASE

JAMES E. SHELTON
2.700 AC. R/W

OSCAR WADE
5.612 AC. R/W

MARY HENDERSON
0.008 AC. R/W
0.095 AC. CONST. EASE

DANIEL L. WILLIAMS 0.061 AC. R/W

P.H. AUBREY 0.158 AC. R/W

WILLIE MILLS 0.005 AC. R/W

V.H. STREIGHT

PUBLIC WATER SUPPLY DIST. NO.1 R/W 10.632 AC.

RAMP R

CONN.

RAMP R

RW Markers in place

RW Markers in Place

PC 171+01.44

PT 174+39.44

PT 175+57.81

P.C. 432+99.65

P.C. 432+49.85

P.T. 433+49.85

176+67.78
431+29.89

Sta 178+08.2 Rt. Lane

Sta 178+04.7 Lt. Lane

Sta 435+89.2 Lt Lane
Sta 178+32.2 Vivion Rd

Sta 435+89.2 Lt Lane
Sta 178+32.2 Vivion Rd

Sta 436+04.4
Sta 178+47.4 Vivion Rd

Sta 436+05.0
Sta 178+48.0 Vivion Rd

Sta 436+28.8
Sta 178+71.8 Vivion Rd

Sta 437+43.3
Sta 179+86.3 Vivion Rd

101+72.2 Temp. Vivion Rd
2+18 Munger Blvd

Sta 438+50
Sta 31+18 N. Hall Realty

Sta 448+00 Rt Lane DA 6.4^{Ac} of 0.5 Land
Bld 24" Pipe Culv. with Hdwlls.
Bld Std 1GA Manhole at 40' Lt.

Sta 448+27 Outer Rdwy
Bld 24" CMP Culv with 2-20° Bends
Skew 25° LA

NOTE: Resident Engr. to adjust Superelevation in field to 0.025'/ft; L_T 150'

Sta 442+50 Lt Lane Bld
24" Pipe Culv with Hdwll Lt & Spec. Drop Inlet Rt - Skew 30° LA

NOTE: SEE SPEC. SH. NO. 2 FOR PAVT. LAYOUT

Sta 435+89.2 Lt Lane Rte 69 (Vivion Rd)
Bld. (60-77.93-77.93-60) Cont.
I Beam Spans - Skew 38° & 30° LA. See Dwg # L738
Sta 436+16 & Lt Lane Rte 69 (Vivion Rd.) Bld.
(60-71'-71'-52) Cont. I Beam Spans
Skew 38° & 30° LA - See Dwg. # L751

P.I. 432+05.0 RT. LANE
Δ 20°12'14" LT.
D 2°00'
T 510.42'
L 1010.19'
R 2864.93'
S.E. .03'/FT.

NOTE: ALL R/W SOUTH OF VIVION RD. SECURED ON PROJ. U1-99(7)

Sta 451+00 Lt Lane DA 4.4^{Ac} of 0.5 Land
Bld 18" Pipe Culv with Hdwlls.
Bld 3GE Drop Inlet in Parkway
Bld 18" Pipe Culv. under Outer Rdwy Lt.

SURVEY CENTER LINE
P.I. 446+34.6 RT. LANE
Δ 9°44' RT.
D 1°00'
T 487.8'
L 973.33'
R 5729.58'
S.E. 0.07'

CONSTR. CENTER LINE
P.I. 446+81.92 RT. LANE
Δ 9°44' RT.
D 1°00'
T 487.8'
L 973.33'
R 5729.58'
S.E. 0.07'

456+50 - 448+50
Bk Datum 69' Rt. R&L

NOTE: Resident Engineer to adjust superelev. in field to 0.025'/ft; L_T 150'

Sta 457+96 Lt Lane DA 5A^{c} of 0.5 Land
Bld 18" Pipe Culv. with Hdwll Lt
Bld 3GE Drop Inlet in Parkway & 3GD Drop Inlet in Rt ditch of Rt Lane
Bld 18" Pipe Culv. under Outer Rdwy Lt.

BM #2- Top Substation R/W Marker 33' Rt Sta 436+30 Elev. 944.97
BM #3- Nail & Washer on Root 36" Maple 6' Lt Sta 443+90 Elev. 896.19
BM #4- Nail & Washer in Top 2" Stump 20' Lt Sta 452+80 Elev. 882.84
BM #5- Nail & Washer in Top 3" Stump 6' Rt Sta 457+83 - Elev. 863.53

OUTER ROADWAY 24' TOP Agg. Surf.

SURVEY & CONST. C_L

CONST. C_L

SURVEY C_L

P.T. 175+57.81

P.C. 432+99.65

P.C. 432+49.85

P.T. 433+49.85

Conc. U Gutter U.I.B

Conc. Ret. Wall U.I.F

Br. No. L-656

Conc. U Gutter U.I.B

Conc. U Gutter U.I.B

Conc. U Gutter U.I.B

NE 1/4 NE 1/4 SEC. 32 | SE 1/4 SE 1/4 SEC. 29 | NW 1/4 SW 1/4 SEC. 28

STATE | PROJECT NO. | SHEET NO. | TOTAL SHEETS
5 | MO I-99(8) | 5 | 5
COUNTY | FAI
4 | CLAY | 4

1:1 SLOPE
20' BOTTOM
CH. CHANGE SEC.

DARWIN S. SANDSTROM & LOUISE 2.308 AC. R/W

STA. 5+35

MILL

IDENTICAL POINTS

250' | 250' | 30' | 30' | CONST. EASE. | 91°23'

CREEK

STA. 8+30

P.I. 8+00 Δ 38°

STA. 4+00

CONSTR. EASE

SEC. LINE

16°24'

460 | 465 | 470 | 475 | 480 | 485 | 490

P.C. 488+18.4

P.T. 488+50.0

FRANKLIN LEWIS BECKER & BARBARA J. 0.250 Ac R/W 0.042 Ac Old Rd.

Case To Const. & Maintain Chan.

Fill Ease. (Temp.)

Const. Ease

Borrow Pit

OUTER ROADWAY

CONST. EASE.

10' CONST. EASE.

REINF. ROD

SURVEY & CONST. C/L

CONST. C/L

SURVEY C/L

+50 Cl.A Drain

+20 Cl.A Drain

+00 Cl.A Drain

+70 Cl.A Drain

+80 Cl.A Drain

+60 Cl.A Drain

+35 Cl.A Dr.

+40 Cl.A Drain

+87 Cl.A Drain

Std. IGA Manhole

36E D.I.

N 32°13' E

Spec. G' V Ditch

Sta. 464+00 Lt. Lane DA .5Ac of 0.5 Land. Bld 18" Pipe Culv. with Hdwlls & Bld 18" Pipe Culv. on Outer Rdwy. Lt.

B.B. PELTON et al
11.322 Ac R/W
0.170 Ac Old Rd.
1.731 Ac Chan. Ch.
0.005 Ac Perm. Ease.
0.652 Ac Bor.
2.905 Ac Temp. Ease.

SCHOOL DIST. # 74
0.207 Ac R/W

RUSSELL E. FOSTER
0.151 Ac R/W

L.W. PENNKE
0.625 Ac R/W

ROSE SHOOK
1.267 Ac R/W
0.062 Ac Old Rd.

CLAYCOMO

Bridge

68 Sta. 488+21 Lt. Lane Bld 2 (5'x5') Conc. Box Culv. Skew 22°RA See Drwg. # L500

67

P.I. 2+00 Δ 28° Lt.

NORTH CITY LIMIT KANSAS CITY

STA 465+37 IS A POINT ON THE SOUTH LINE OF SEC. 28 T 51 N R 32 W & 188' EAST OF SW COR. OF SAID SEC. 28

Sta. 468+17 Lt. Lane DA 2.1Ac of 0.5 Land. Bld 30" Pipe Culv. with Hdwlls; Bld 36E D.I. in Parkway & Std. IGA Manhole Lt.

Sta. 474+50 Lt. Lane DA 1.2Ac of 0.5 Land Bld 30" Pipe Culv. with Hdwlls

Sta. 476+00 Lt. Lane Bld 15 Pipe Culv. with Conc. U Gutter Lt. & 36E D.I. Rt.

Sta. 483+00 Lt. Lane DA 1.0Ac of 0.5 Land Bld 24" Pipe Culv. with Hdwlls & 36E D.I. in Parkway

Sta. 485+87 Rt. Lane Bld 15" Pipe Culv. with Conc. U Gutter Rt. & 36E D.I. Lt.

SURVEY CENTER LINE
P.I. 492+99.2 RT. LANE
Δ 31°09' RT.
D 2°00'
T. 798.6'
L. 1557.5'
R. 2864.79'

CONSTR. CENTER LINE
P.I. 493+61.29 RT. LANE
Δ 31°09' RT.
D 2°02'23.54"
T. 782.89'
L. 1527.05'
R. 2808.79'
SE .05'/FT.
L_s 150'

CONSTR. CENTER LINE
P.I. 493+17.0 LT. LANE
Δ 31°09' RT.
D 2°00'
T. 798.6'
L. 1557.5'
R. 2864.79'
SE .05'/FT.
L_s 150'

NW 1/4 NW 1/4 SEC. 33 | SW 1/4 SW 1/4 SEC. 28 T. 51 N. R. 32 W. | NE 1/4 SW 1/4 SEC. 28

838.88 DK

BM#6 Spike & Washer in Root 18" Elm 39'Rt. Sta. 463+73 - Elev. 839.95 Abd of 465+43
BM#7 Spike & Washer in Root 36" Locust 7'Rt Sta. 469+30 - Elev. 829.26
BM#8 RR Spike in 36" Oak 25'Lt. Sta. 474+58 - Elev. 813.19
BM#9 Spike & Washer in Root 30" Elm 3'Lt. Sta. 491+26 - Elev. 795.65

Cl. A Exc. 64331 cy {57537 cy - Rodwy. 6794 cy - Chan. Ch.
Emb. 10637 cy
Bor. 20000 cy

474+75

429+16 to Sta. 5+35.89

Outer Roadway

-3.143%

500' VC M-0.85

PI 463+40 EL 849.39

PVI 467+40 EL 843.39

NOTE: LEVEL EQUATION STA 465+43 = 1107' AHD.

FL at M.H. 837.2 | D.I. FL. 837.75 | RAL 827.0

LFL 829.10 | D.I. FL 823.75

PVI 850.0 | PVI 829.0

LFL 805.5 | M.H. FL 806.5

PVI 842.0 | LFL 831.0

NOTE: Sta. 467+00 Shift Prof. Grade to inside edge of Pavt.

LT. LANE

-1.777%

RT. LANE

840 | 850

400' VC M-1.23

+0.682%

PVI 809.3

D.I. FL 805.0 | LFL 802.0

PI 485+91 EL 817.93

400' VC M-1.24

+0.70%

PVI 808.25 | D.I. FL | PVI 807.75

PI 485+91 EL 817.93

Fl. 784.0

860 | 850 | 840 | 830 | 820 | 810 | 870 | 860 | 850 | 840 | 830 | 820 | 810 | 800 | 790 | 800 | 790 | 780

460 | 1 | 2 | 3 | 4 | 465 | 6 | 7 | 8 | 9 | 470 | 1 | 2 | 3 | 4 | 475 | 6 | 7 | 8 | 9 | 480 | 1 | 2 | 3 | 4 | 485 | 6 | 7 | 8 | 9 | 490

PLATE I PLAN-PROFILE

5

S 80 I-99(8) 6

CLAY CO.

SE 1/4 NW 1/4 SEC. 28

LONGFELLOW STREET

1/4 SEC. LINE

JOSEPH L. KINCAID
1.509 Ac R/W
0.044 Ac Old Rd

LEE SHARP
0.008 Ac Temp. Ease.

C.M. PUTNAM
2.150 Ac R/W
0.100 Ac Old Rd.

LELAND E. SIDDENS
0.755 Ac R/W

NOMA B. HEDGES
2.823 Ac R/W

ORA MILLER
0.787 Ac R/W

R.E. ANDERSON
1.563 Ac R/W

H.N. EKLUND
0.782 Ac R/W

GARRIE L. BRIGGS ETAL
0.722 Ac R/W
0.722 Ac Old R/W

KEITH L. PALSABECK

CLEO H. BEARD
0.467 Ac R/W

FRANK R. RICHARDS & ANNA L.
0.355 Ac R/W

LUCELLE MEADOWS
0.588 Ac R/W
0.059 Ac Old Rd.

WM. H. SCOBEE
0.040 Ac R/W
0.103 Ac Chan. Ch.

W. WAYNE WHITE

ALFRED E. MILLER
0.101 Ac R/W
0.015 Ac Old Rd.

SUSAN E. REYNOLDS
0.341 Ac R/W
0.035 Ac Old Rd.

BEULAH H. McGUIRE
0.803 Ac R/W

JOHN W. LOFTIN
0.820 Ac R/W

GRACE C. HARTSON
0.114 Ac Old Rd.

CLAYCOMO INC.

Wm. Nelson
Const. Ease. 20'-25'
6+32 to 6+12

H.G. Masters
Const. Ease. 20'-25'
7+55 to 7+15

E.J. Reiter
Const. Ease. 20'-25'
8+45 to 8+65

Sta. 492+40 Rt Lane Bld 15' Pipe Culv. with Conc. U Gutter Rt. & 3GE Drop Inlet Lt.

Sta. 493+64 Lt Lane D.A. 30 Ac of 0.5 Land Bld 36" RCP Culv. - Hdwll Rt & Spec. D.I. Lt. Bld 30" RCP Culv. from D.I. to pipe in Place

Sta. 501+16 Bld 18" Pipe Culv. 3GE Drop Inlet Lt. - Hdwll Rt.

Sta. 510+05 Old 42'-52'-52'-42' Cont. I-Beam Bridge See Drwg.# L 756

See Spec. Sh. #3 For Pav't Layout on Bryant St.

Sta. 514+55 Lt Lane DA 15 Ac of 0.5 Land Bld 30" Pipe Culv. with Hdwlls. Skew 35° Rt A

Sta. 491+07.12 Bk Med. Bld 40-50-40 Cont. Slab Skew 17°42' LA See Drwg.# L 759

Sta. 491+58.0 Rt Lane Skew 18°08' LA See Drwg.# L 759

MILL CREEK

NE 1/4 SW 1/4 SEC. 28
T. 51 N. R. 32 W.

SW 1/4 NE 1/4 SEC. 28

EQUATION

Profile Bryant St.

From Sta. 489+16

Lt. Lane

Rt. Lane

400' V.C. M~ 1.32

400' V.C. M~ 1.31

500' V.C. M~ 1.68 NPSD 520'

500' V.C. M~ 1.68 NPSD 520'

500' V.C. M=2.75

800' V.C. M~ 4.45 NPSD 510'

800' V.C. M~ 4.50 NPSD 510'

Cl. A Exc. 98389 cy
Emb. 84364 cy
O.H. 7750 Sta. Yds.

Cl. A Exc. 695 cy
Emb. 24 cy
Note: Contractor to waste excess Exc. off R/W at his own expense

Cl. A Exc. 5014 cy
Emb. 4249 cy

BM #10- R.R. Spike in P.P. 25' Rt Sta. 492+00 Elev. 797.22
BM #11- R.R. Spike in P.P. 11' Rt Sta. 501+19 Elev. 823.30
BM #12- 2 Nails in P.P. 119' Rt Sta. 510+23 Elev. 873.55
BM #13- Spike & Washer in 30" Elm 15' Lt Sta. 514+80 Elev. 846.90
BM #14- 2 Nails in P.P. 150' Rt Sta. 519+85 Elev. 848.45

PLATE I - PLAN-PROFILE

STATE FED. PROJECT NO. | SHEET NO. | TOTAL SHEETS
5 | MO I-99(8) | 7
DIST. | COUNTY | JOB NO.
4 | CLAY | FAI 4

SURVEY CENTER LINE
P.I. 520+24.5 RT. LANE
P.I. 520+30.7 LT. LANE
Δ 11°06' RT.
D. 2°00'
T. 275.9'
L. 550.0'
R. 2864.9'
SE .05'/FT.
e 1.50'

NE 1/4 NE 1/4 SEC. 28

NW 1/4 NW 1/4 SEC. 27

SURVEY CENTER LINE
P.I. 546+40.2 RT. LANE
P.I. 546+27.6 LT. LANE
Δ 22°15' LT.
D. 1°00'
T. 1126.7'
L. 2225.0'
R. 5729.7'

LONGFELLOW ST.

HAWTHORNE ST.

WHITTIER ST.

T.O.-15 SCHMIDT
0.614 Ac R/W

WILLIAM B. KEITER
0.769 Ac R/W

JAMES H. LEE & HELEN LOUISE

HENRY G. LENDLE

0.828 Ac R/W
0.069 Ac Old Rd

Concrete Block Found, Walls Steps Removed

SEPTIC TANK 6.3 S ALONG P.E.

HAROLD H. McGREGOR
0.623 Ac R/W
0.059 Ac Old Rd

JENNIE HARMON
0.128 Ac R/W

2 R/W Markers

Old Guard Rail

Conc. Found & Floor Remove

RESTIN H. TRUESDALE

RALPH H. SANDERS
0.583 Ac R/W
0.046 Ac Old Rd

ERNEST HOWELL
0.938 Ac R/W
0.04 GAc Old Rd
0.144 Ac Temp. Ease.

IVAN M. McRAE
0.685 Ac R/W

NELSON O. BROADHURST
0.739 Ac R/W
0.110 Ac Old Rd

Const. Ease.

CONSTR. CENTER LINE
P.I. 520+09.74 LT. LANE
P.I. 520+04.30 RT. LANE
Δ 11°00'
D. 2°00'
T. 275.9'
L. 550.0'
R. 2864.79'

Sta. 523+29 Rt Lane Blc. 15" Pipe Culv. with 3GE Drop Inlet Lt & Howll Rt Skew 45° RA

Sta. 528+18 Lt Lane DA 0.4 Ac of 0.5 Land Bld 24" Pipe Culv. with Howlls - Skew 45° LA
* Bld Std 16A Manhole Lt. of Lt Lane

Sta. 531+18 Lt. Lane Bld 15" Pipe Culv. with Howll Lt & 3GE D.I. Rt.

SE 1/4 NE 1/4 SEC. 28

SW 1/4 NW 1/4 SEC. 27
T. 51 N. R. 32 W.

13.425 Ac R/W
0.607 Ac Temp. Ease.
THOMAS B. ROGERS EST.

Sta. 544+50 Lt Lane Bld 24" Pipe Culv. with Howll Lt & 3GE D.I. Rt.

Sta. 546+37 Lt Lane DA 20 Ac of 0.5 Land Bld 30" Pipe Culv. with Howlls

Pond. & Silting Ease.

CONSTR. CENTER LINE
P.I. 546+28.39 LT. LANE
P.I. 546+39.41 RT. LANE
Δ 22°15' LT.
D. 1°00'
T. 1126.7'
L. 2225.0'
R. 5729.7'
SE .025'/FT.
e 1.50'

1/4 1/4 SEC. LINE

NE 1/4 NW 1/4 SEC. 27

Ponding & Silting Ease.

Spec. 8' U Ditch

+50 C.I.A Drain

+30 C.I.A Drain

+12.50 C.I.A Drain

+40 C.I.A Drain

+36 D.I.

+00 R/W 75'-100'

+75 R/W 75'-100'

R/W 75'

R/W 150'

SURVEY C/L

CONSTR. C/L

SURVEY C/L

P.C. 533+00.9 SURVEY C/L
P.C. 535+01.69 CONSTR. C/L

P.C. 533+18.71 CONSTR. C/L
P.C. 535+13.5 SURVEY C/L

CORP LIMIT CLAYCOMO

From Sta. 515+50

To Sta. 561+28.3

C.I.A Exc. 111704 cy
Emb 97577 cy
Bor. 2437 cy ~ Secure in Bal. - Lt & Rt Sta. 552+ to 558+

O.H. 419.400 Sta. Yds.

Lt. Lane

Rt. Lane

-3.86 3%

-1.28 4%

-1.29 G%

500' VC
M = 1.61

P.I. No. Grade 534+00
795.35'

2,532.123
2000.45'

EPL 802.0

MH. FL. 782.0

EPL 781.8

D.I. FL. 795.78

EPL 781.3

D.I. FL. 823.25

EPL 822.0

Sta. 523+42.26
Sta. 529+04.8 BH.
Sta. 529+04.8 AHD.

P.I. No. Grade 524+00
823.42'

Sta. 522+93.76 BH.
Sta. 522+93.76 AHD.

Sta. 522+78.40
Sta. 529+11.0 AHD.

EPL 778.3

MH. FL. 772.0

Proj. FL. 772.0

D.I. FL. 771.5

EPL 771.5

EPL 790.3

MH. FL. 782.0

BM #15 - 2 Nails in Tel Pole 45' Rt Sta. 525+87 Elev. 811.54
BM #16 - Spike & Washer in Root 40" Oak 24' Rt Sta. 530+59 Elev. 803.35
BM #17 - Spike & Washer in 39" Oak 216' Lt Sta. 544+90 Elev. 778.03

520 1 2 3 4 525 6 7 8 9 530 1 2 3 4 535 6 7 8 9 540 1 2 3 4 545 6 7 8 9 550

850 840 830 820 810 800

780 770 760 750

7

7

STATE FED. PROJECT NO.
I-99(B) 8
COUNTY
CLAY FAI-4

SE 1/4 SW 1/4 SEC. 22
RAVENA GARDENS
SW 1/4 SE 1/4 SEC. 22
T. 51N. R. 32 W.

CHAN. MAINT. EASE.
PI 4+00
Δ 70°
D 14°
T 286.6
L 500.0
R 409.3

L.S. BURGESS 0.134 Ac Chan. Ch.
J.W. MOORE 0.266 Ac R/W 0.241 Ac Chan. Ch.
KING Ch.
EARL Ch. 0.298 Ac
JOHN INNES Ch. 0.276 Ac Chan. Ch.
D.K. HOFFMAN 1.453 Ac R/W 0.069 Ac Temp. Ease.
T.T. HIGGS 1.959 Ac R/W
F.P. SCHELL JR. 11.106 Ac R/W 0.736 Ac Old Rd. 1.819 Ac Barr.
E.W. GOUDY 1.951 Ac
H.T. COLLEY 0.193 Ac R/W
OSCAR WADE 0.349 Ac R/W 0.294 Ac Chan. Ch.
MUEHLBACH BREWERY CO. 0.955 Ac R/W 1.044 Ac Chan. Ch.
I.J. IRWIN 0.184 Ac

BIG SHOAL CREEK
PENCE
RAVENA ROAD
66TH ST TER
SCHELL'S RAVENA PLACE

Sta. 551+47 Lt Lane Bld 36E D.I. in Parkway Conn. To Manhole with 15" Pipe Culv.

Sta. 551+64 Lt. Lane DA 12 Ac of 0.5 Land Bld 30" Pipe Culv. with Hdwlls Skew 35° RA Bld 16A M.H. Rt of Lt Lane

Sta. 557+50 Lt. Lane Bld 18" Pipe Culv. with D.I. Rt & Conc. U Gutter Lt.

Bld 3' Grouted Rock Blanket on East Side Channel from Jct. with drain Above Bridges to 175' Below Rt. Lane Bridge.

Sta. 561+08.58 Lt. Lane Bld 63-76-63 Conf. I-Beam Spans Skew 34° RA - See Drwg. # L-501

Sta. 561+08.58 Rt. Lane Bld 63-76-63 Cont. I-Beam Spans Skew 34° RA - See Drwg. # L-501

Sta. 563+40 Lt Lane Bld 15 Pipe Culv. - Conc. U Gutter Lt. & 36E D.I. Rt.

Sta. 568+25 Rt. Lane Bld 15 Pipe Culv. - Hdwll Rt., 36E Drop Inlet Lt - Skew 45° LA

Sta. 570+50, Build Pedestrian Overpass, For Details See Bridge Dwg. No. A-220

Sta. 578+00 Lt Lane DA 10 Ac of 0.5 Land Bld 24" Pipe Culv. with Hdwlls Bld 24" Pipe Culv. under Outer Rdwy Lt.

N.E. 1/4 NW 1/4 SEC. 27
NW 1/4 NE 1/4 SEC. 27
SE 1/4 SE 1/4 SEC. 22

EQ. PT. 557+28.5 BK. = 557+13.3 AHD. SURVEY C/L
EQ. PT. 557+37.7 CONSTR. C/L
EQ. PT. 557+28.8 BK. = 557+13.09 AHD. CONSTR. C/L
1/4 SEC. LINE
SEC. LINE

Outer Roadway - 24' Top - Agg. Surf.
Inner Roadway - 24' Top - Agg. Surf.

Chan. Section
Slopes 1:1
Const. Ease.
Chan. Maint. Ease.
Conc. U Gutter
Spec. G V Ditch
Spec. B V Ditch
Spec. V Ditch
Conc. Found. Walls Remove
Bridge
Berm - 749.0
Grouted Rock Blanket
Emb. 41351 cy Use excess C.I.A Exc. in Outer Rdwy Lt. Sta. -711+00 Ahd.
C.I.A Exc. 5103 C cy
1583 cy Chan. Ch. in Vic. Outer Roadway to Full Bld Chan.
300 cy - Rock Trimming of Main Chan. to Proof Sec. Use on Berm.
C.I.A Exc. 21929 cy
Emb. 21427 cy
Use approx. 3350 cy C.I.A Exc. from Lt Lane Sta. 518 to Sta. 591 to complete Bal.
BM # 18 Spike & Washer in top 15" Stump 60' Lt Sta. 552+70 - Elev. 777.18
BM # 19 Spike & Washer in 20" Leaning Walnut 102' Rt Sta. 561+12 - Elev. 748.04
BM # 20 2 Nails in PP 35' Rt Sta. 572+20 Elev. 816.09
C.I.A Exc. 1066 cy To Sta. 521+52
Emb. 1208 cy
Secure 359 cy from Bal. Sta. 563+33.8 to Sta. 573+15 (Main Line)

PLATE 1 - PLAN - PROFILE

I-90(8) 9
CLAY FAI

OUTER ROADWAY	PROP. FUTURE LT. LANE
P.I. 589+00.1	P.I. 588+74.9
Δ 27°50'36"	Δ 23°42'
D 2°00'	D 2°00'
T 710.1'	T 601.1'
L 1392.2'	L 1185.0'
R 2864.79'	R 2864.79'
S.E. .02'/FT.	
Lt 150'	

LT. LANE	
(SURVEY C/L)	P.I. 592+89.80
(CONST. C/L)	P.I. 592+80.69
	Δ 23°42'
	D 2°00'
	T 601.1'
	L 1185.0'
	R 2864.79'
	S.E. .05'/FT.
	Lt 150'

RT. LANE	
P.I.	595+72.2
Δ	41°42'
D_c	3°00'
D_s	3°00'
L_s	200'
T_s	827.7'
R_c	1909.86
S.E.	.07'/FT.
L_T	200'

RIGHT LANE
P.I. 581+71.54 CONSTR. C/L
P.I. 582+00 SURVEY C/L
Δ 8°00' RT.
D 1°00'
T 400.7'
L 800.0'
S.E. .023'/FT.
Lt 150'

NE¼ SE¼ SEC. 22 T 51 N R 32W

SE¼ NE¼ SEC. 22

NW¼ SW¼ SEC. 23

SW¼ NW¼ SEC. 23

F.P. SCHELL JR.

RAVENA RD. X

RAMP T

Outer Roadway Sta. 585+90 DA .8 Ac. of 0.5 Land Bld. 24" Pipe Culv. Skew 5° R.A.

Sta. 588+84 Rt. Lane DA 45 Ac. of 0.5 Land Bld. 4'-4" Conc. Box Culv. Skew 10° LA

Note: See Spec. Sht. # for Outer Roadway Quantities, Drainage Structures & R/W

Sta. 585+48 Lt. Lane DA 10 Ac. of 0.5 Land Bld. 24" Pipe Culv. with Hdwls. & 36" E.D.I. Pt. Skew 10° RA

Sta. 594+23 Lt. Lane DA 90 Ac. of 0.5 Land Bld. 4'-6" Conc. Box Culv. Skew 35° LA

Sta. 587+90 Ramp T DA 95 Ac. of 0.5 Land Bld. 4'-4 Con. Culv. Skew 20° LA

Sta. 589+87 Rt. Lane Bld. Bridge #1311 (60'-15'-60') Curb I-Beams #45 Skew 33°19'LA

P.I. 601+19.9
Δ 45° 58'
D 5°00'
T 486.0'
L 919.3'
R 1145.92'
S.E. .087'/FT.
Lt SEE SP. SH.

Sta. 603+22 (180 of Lt.) DA 30 Ac. of 0.5 Land Bld. 36" Pipe Culv. With Hdwls Skew 20° R.A.

Sta. 599+45.91 Rt. Lane Bld. Bridge #1363 46'-56'-46' I-Beam Spans Skew 23°-56' R.A.

Sta. 598+65 Lt. Lane Bld. 36" E Drop Inlet at 32 Rt. & Bld. 18" Pipe to 42" Conc. Culv.

Note: See Spec. Sh. # 3 & 6 For Paint Layouts

B.M. #21 Nail & Washer in root of elm about 7' Rt. Sta. 585+61 Elev. 794.14

B.M. #22 "X" on School house steps 13.5' Lt. Sta. 597+72 Elev. 812.56

Note: Rt. Lane Sta. 583+00 Move Grade from Lt. Edge Pavt. to ℄ Pavt.

CONN. TO RTE. 10

LT. LANE
From Sta. 588+15
To Sta. 597+00
C.I.A. Exc. 18362 cy
Emb. 12722 cy
Use excess in Rt. Lane to Sta. 588+15

RT. LANE
From Sta. 588+15
To Sta. 597+00
C.I.A. Exc. 55 cy
Emb. 14367 cy
Bor. 16950 cy
From Bor. Pit

Lt. Lane
C.I.A. Exc. 4435 cy
Emb. 3759 cy

Rt. Lane
C.I.A. Exc. 641 cy
Emb. 7943 cy
Bor. 4000 cy

Rt. Lane
C.I.A. Exc. 322 cy
Emb. 19653 cy
Bor. 23000 cy
To Sta. 610+53.1

C.I.A. Exc. 6072 cy
Emb. 948 cy
Use excess Exc. in Rt. Lane
Bal. leading Sta. 597+52.3

C.I.A. Exc. 323 cy
Emb. 276 cy

Unsym. VC
L_1 195'
L_2 100'
M 1.36

400' VC M-1.99

500' VC M-2.02 NPSD 415'

100' V.C. M-3.15 N.P.S.D. 760'

400' VC M-1.87

300' VC M-1.06

150' VC M-1.02

-0.973%
+1.543%
+3.0%
-1.692%
+2.42%
+2.764%
-0.664%
-3.454%
+2.0%
10.245%

Bridge

Borrow pit

Baseline Sta. 0+00 on Edge Roadway

Ramp T

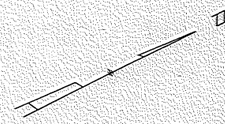
LT. LANE

RT. LANE

PROFILE

SW1/4 NW1/4 SEC. 23
T.51N. R.32W.

P.I. 610+24.9
Δ 9°59' RT.
D 1°00'
T. 500.5'
L. 998.3'
R 5729.58'
SE .023 FT.
L_c 150'





610

PRES. RTE. 69 24' N 28°25'E

N 28°25'E

30" Curb & Gutter - U.I.P.

605

Sta. 610+53.1

Outer Rdwy in Place

R/W Markers in Place

R/W

R/W

R/W Markers in Place

48 23 22 21 20 19 18

0.543 Ac R/W
Joseph L. McDowell

Wm. Frank Scruby
0.257 Ac R/W

P.C. 605+24.4

STEWART RD.

CATHERINE RD.

KAILL RD.

Sta. 610+53.1 is a point 1653' South and 604' East of N.W. Cor. Sec. 23 T.51N. R.32W.

STA. 610+53.1
END PROJ. I-99(8)

+0.245%

840

605 6 7 8 9 610

BM # 23
"X" on NE Cor. R. Hdwll Conc. Spillway 130' Lt. Sta. 34+66 (Lt. Lane) Elev. 806.95

PLATE 1-PLAN-PROFILE

S 10 I-99(8) 10
CLAY FAI 4

10

S MO. I-99(8) 11
CLAY FAI 4

County Road
Sta 5+17 DA 11 Ac of 0.5 Land - Bld 24' Pipe Culv. - Skew 40° LA

County Road
Sta. 3+83 DA 7A^c of 0.5 Land
Bld 24' Pipe Culv.
Skew 35° LA

SE¼ NE¼ Sec. 22
T51N R32W

NE¼ SE¼ Sec. 22

2.106 Ac R/W
Pleasant Valley School Dist. #62

1.223 Ac R/W
0.235 Ac Old Rd.
Frank & Maria K. Kennedy

Pleasant Valley Baptist Church

Tyler-Hay No. 3
0.241 Ac R/W

Cor. found; No ctl.
Remove

Church

KAILL PLEASANT VALLEY ACRES

existing R/W?

Outer Roadway		Prop. Future Lt Lane		Lt. Lane	
PI	589+00.1		588+74.9		592+80.69
Δ	27°50 36"		23°42'		23°42'
D	2°		2°		2°
T	710.1		601.1		601.1
L	1392.2		1185.0		1185.0
R	2864.79		2864.79		2864.79
SE	.02/Ft.				.05/Ft
L_T	150'				150'

Outer Roadway
Sta. 593+84 DA 19Ac of 0.5 Land Bld 30"
Pipe Culv. Skew 35° LA

See plan sheet #9 for drain. Strs. under Lt Lane

PC 581+90

PC 582+73.8

PC Const. ℄ 583+79.59
PC 586+88.7 Survey ℄
R/W 76.0'

589+00
R/W 76.1'

585

590

24' Outer Rdwy Agg. Surf.

Prop. Future Lt. Lane ℄

Survey ℄

Const. ℄

Outer Roadway
Sta. 585+30 DA 8 Ac of 0.5 Land
Bld 24" Pipe Culv. - Skew 5° RA

See Plan Sheet #9 for drainage Str. on Lt. Lane

See Spec. Prov. for Removal of Bldgs & appurtenances - this area

Sta. 8+17 Co. Road's Edge of ex. st. Pav't

Conc. found; No ctl.
& 3" Conduit ~
Remove

Sta. 8+32 (County Rd.) DA 32Ac of 0.5 Land Bld 36" Pipe Culv. Skew 45° LA

5-8 Con. Culv. Remove

Pl 1-2½ Con. Culv. Remove

24' Outer Rdwy Agg. Surf.

24' Asph. Con. Surf.

King Stone Dase Asph. Con. Surf. & Remove

24" Pipe - Remove

24' PCC Pav't

1-2½ Con. Culv. Use in Place

PCC Pav't

Water M. Gate Val.

Water M.

8" Water Pipe

Gas M.

Gas Line

Telephone Pedestal

Power Pole

Sign

Mail Box

Fence

Trees

Existing R/W

Profile

Cl. A Exc. 1250 cy
Emb. 1195 cy
Use excess from Outer Roadway to Bal.

+00 +71

820 820

810 810

LFL 800.3 RFL 800.0 LFL 799.5 RFL 799.0

LFL 804.2 RFL 805.1

0 1 2 3 4 5 6 7 8

County Road

820 820

810 810

800 800

LFL 793.3 RFL 790.5

LFL 795.8 RFL 795.0

Outer Roadway

From 571+00 +52

Cl. A Exc. 1190 cy
Emb. 1106 cy
Bor. 115 cy - Secure on R/W

+83

Cl. A Exc. 1905 cy
Emb. 1917 cy
Use excess Exc. on County Rd.

+34

580 1 2 3 4 585 6 7 8 9 590 1 2 3 4 595 6 7 8 9 600 1 2 3

PLATE 1 - MASTER PROFILE GRADE & STRUCTURE STANDARD
THE REGIONAL PLANNING CO., ST. LOUIS

405

11