














LEGEND			
SYMBOL	TOTAL	SYMBOL	TOTAL
	3 FT CUT		60 FT FINAL CUT
	5 FT CUT		SPRAY ROCK
	10 FT CUT		SPRAY TO FRONT OF WALL
	15 FT CUT		SPRAY OR TRIM FRONT OF WALL
	30 FT CUT		SPRAY OR TRIM FENCE
	CUT ALL		CUT ALL
	CUT BY OTHER		
	1.9 ACRE		
	2.7 ACRE		

①

I-55 JEFFERSON/ST. LOUIS COUNTY LINE TO THE JEFFERSON/ST. GENEVIEVE COUNTY LINE MOWING AREA MAPS

SPRAY ALL ROCK BLUFS ALONG ROUTE EACH TIME AS NEEDED.

TOTAL MOWABLE AREA = 399.9 ACRE
 TOTAL MOWABLE AREA ON FINAL CUT = 408.3 ACRE

MOW ALL QUADRANTS EACH MOW CYCLE

.7 AC.

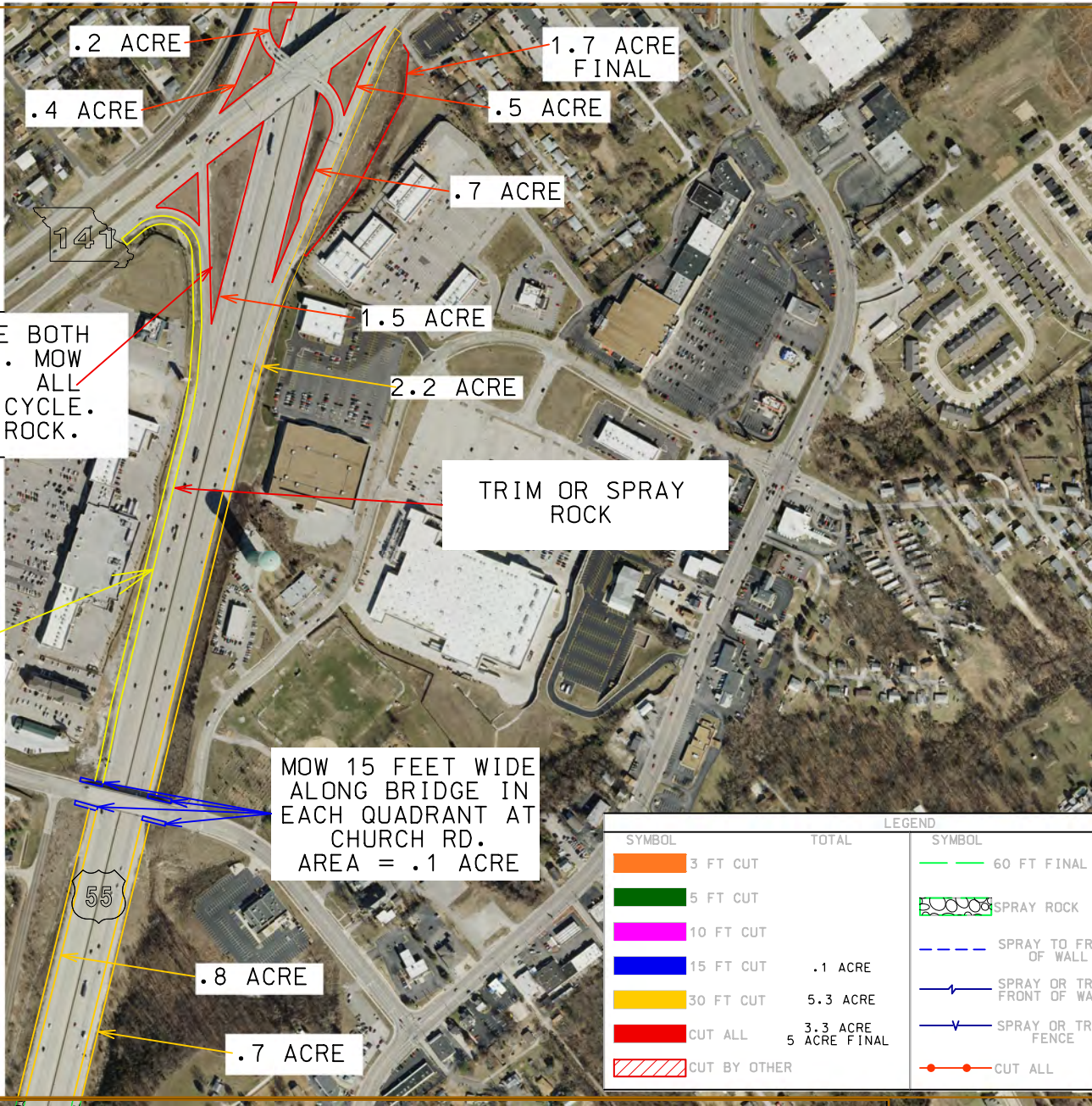
.1 AC.

1.9 AC.



MOW TO 30' WHERE AVAILABLE. TRIM GUARDRAIL AS NEEDED AREA = 1.9 ACRE

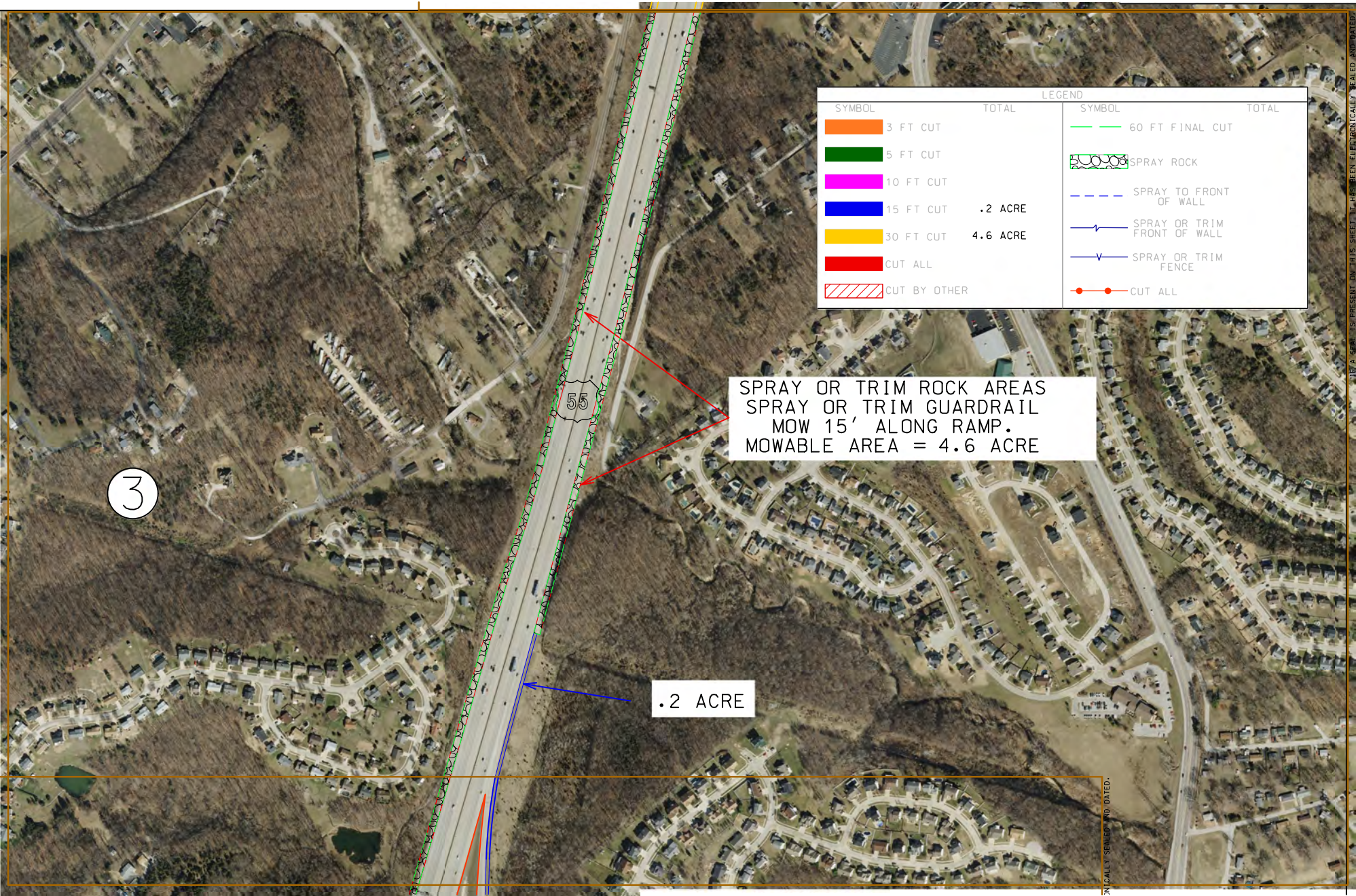
SPRAY OR TRIM ROCK LINING.



MOW 30' OUTSIDE BOTH LANES AS SHOWN. MOW ENTIRE AREA OF ALL QUADRANTS EACH CYCLE. SPRAY OR TRIM ROCK.

②

LEGEND	
SYMBOL	TOTAL
	3 FT CUT
	5 FT CUT
	10 FT CUT
	15 FT CUT
	30 FT CUT
	CUT ALL
	CUT BY OTHER
	.1 ACRE
	5.3 ACRE
	3.3 ACRE
	5 ACRE FINAL
SYMBOL	TOTAL
	60 FT FINAL CUT
	SPRAY ROCK
	SPRAY TO FRONT OF WALL
	SPRAY OR TRIM FRONT OF WALL
	SPRAY OR TRIM FENCE
	CUT ALL



3

55

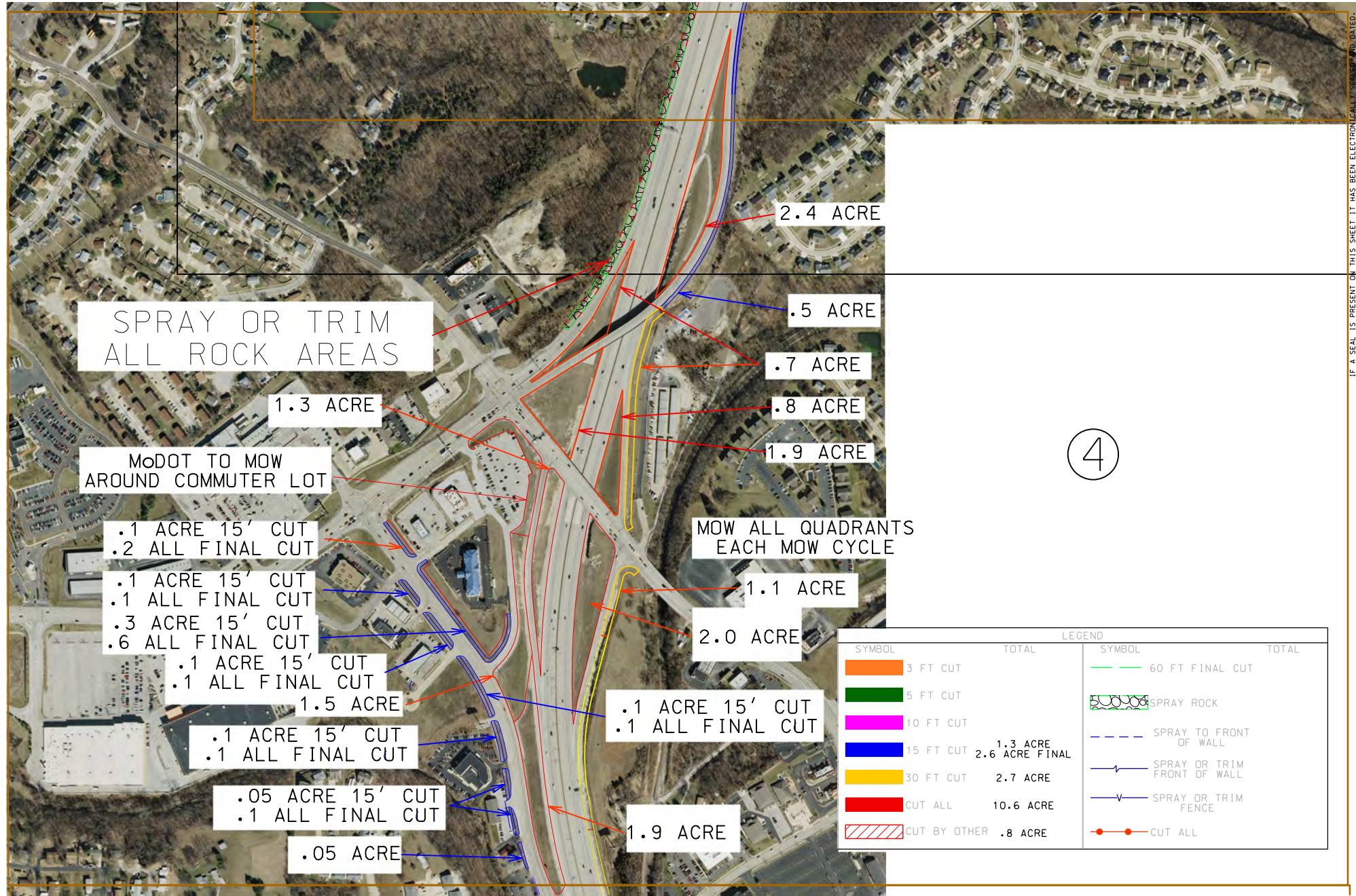
.2 ACRE

SPRAY OR TRIM ROCK AREAS
 SPRAY OR TRIM GUARDRAIL
 MOW 15' ALONG RAMP.
 MOWABLE AREA = 4.6 ACRE

SYMBOL		TOTAL	SYMBOL		TOTAL
[Orange Box]	3 FT CUT		[Green Line]	60 FT FINAL CUT	
[Green Box]	5 FT CUT		[Spray Rock Symbol]	SPRAY ROCK	
[Magenta Box]	10 FT CUT		[Dashed Blue Line]	SPRAY TO FRONT OF WALL	
[Blue Box]	15 FT CUT	.2 ACRE	[Blue Line with V]	SPRAY OR TRIM FRONT OF WALL	
[Yellow Box]	30 FT CUT	4.6 ACRE	[Blue Line with V]	SPRAY OR TRIM FENCE	
[Red Box]	CUT ALL		[Red Line with Circle]	CUT ALL	
[Hatched Box]	CUT BY OTHER				

PHOTOGRAPHICALLY ACQUIRED AND DATED: 10/14/10

THIS SHEET HAS BEEN ELECTRONICALLY REPAIRED AND DATED: 10/14/10



SPRAY OR TRIM ALL ROCK AREAS

1.3 ACRE

MODOT TO MOW AROUND COMMUTER LOT

.1 ACRE 15' CUT
.2 ALL FINAL CUT

.1 ACRE 15' CUT
.1 ALL FINAL CUT

.3 ACRE 15' CUT
.6 ALL FINAL CUT

.1 ACRE 15' CUT
.1 ALL FINAL CUT

1.5 ACRE

.1 ACRE 15' CUT
.1 ALL FINAL CUT

.05 ACRE 15' CUT
.1 ALL FINAL CUT

.05 ACRE

2.4 ACRE

.5 ACRE

.7 ACRE

.8 ACRE

1.9 ACRE

MOW ALL QUADRANTS EACH MOW CYCLE

1.1 ACRE

2.0 ACRE

.1 ACRE 15' CUT
.1 ALL FINAL CUT














1.9 ACRE

4

SYMBOL		TOTAL	SYMBOL		TOTAL
	3 FT CUT			60 FT FINAL CUT	
	5 FT CUT			SPRAY ROCK	
	10 FT CUT			SPRAY TO FRONT OF WALL	
	15 FT CUT	1.3 ACRE		SPRAY OR TRIM FRONT OF WALL	
	30 FT CUT	2.6 ACRE FINAL		SPRAY OR TRIM FENCE	
	CUT ALL	10.6 ACRE		CUT ALL	
	CUT BY OTHER	.8 ACRE			














5

Mow West Outer Road 15' 1.2 acre.
Mow strip between mainline and outer road 3.6 acre.
Mow east side of I-55 30' area 3.1 acre.

SYMBOL		TOTAL	SYMBOL		TOTAL
	3 FT CUT			60 FT FINAL CUT	
	5 FT CUT			SPRAY ROCK	
	10 FT CUT			SPRAY TO FRONT OF WALL	
	15 FT CUT	1.2 ACRE		SPRAY OR TRIM FRONT OF WALL	
	30 FT CUT	3.1 ACRE		SPRAY OR TRIM FENCE	
	CUT ALL	3.6 ACRE		CUT ALL	
	CUT BY OTHER				

6

Mow West Outer Road 15' 1.4 acre.
Mow strip between mainline and
outer road 5.0 acre.
Mow east side of I-55 30' area 2.8 acre.














LEGEND			
SYMBOL	TOTAL	SYMBOL	TOTAL
	3 FT CUT		60 FT FINAL CUT
	5 FT CUT		SPRAY ROCK
	10 FT CUT		SPRAY TO FRONT OF WALL
	15 FT CUT 1.4 ACRE		SPRAY OR TRIM FRONT OF WALL
	30 FT CUT 2.8 ACRE		SPRAY OR TRIM FENCE
	CUT ALL 5.0 ACRE		CUT ALL
	CUT BY OTHER		
















IF A SEAL IS PRESENT ON THIS SHEET, IT HAS BEEN ELECTRONICALLY SEALED AND DATED:

Mow West Outer Road 15' 1.2 acre.
 Mow strip between mainline and
 outer road 0.9 acre.
 Mow east side of I-55 30' area 2.8 acre.
 Cut and trim around guardrail areas.

SPRAY OR TRIM GUARDRAIL
 AND FENCE BY CONTRACT

SYMBOL		TOTAL	SYMBOL		TOTAL
	3 FT CUT			60 FT FINAL CUT	
	5 FT CUT			SPRAY ROCK	
	10 FT CUT			SPRAY TO FRONT OF WALL	
	15 FT CUT	1.2 ACRE		SPRAY OR TRIM FRONT OF WALL	
	30 FT CUT	2.8 ACRE		SPRAY OR TRIM FENCE	
	CUT ALL	.9 ACRE		CUT ALL	
	CUT BY OTHER				



SYMBOL		TOTAL	SYMBOL		TOTAL
	3 FT CUT			60 FT FINAL CUT	
	5 FT CUT			SPRAY ROCK	
	10 FT CUT			SPRAY TO FRONT OF WALL	
	15 FT CUT	1.3 ACRE		SPRAY OR TRIM FRONT OF WALL	
	30 FT CUT	2.6 ACRE		SPRAY OR TRIM FENCE	
	CUT ALL	14.0 ACRE		CUT ALL	
	CUT BY OTHER				

8

SPRAY OR TRIM GUARDRAIL AND FENCE BY CONTRACT

Mow each round 2.8 acre.

Mow 15' outside West Outer Road area - 1.3 acre.

Mow all four quadrants area - 9.9 acre.

Mow 30' along east side of ramps, area = 2.6 acre
Add 2.0 acre on first cut














MoDOT to mow commuter lot.

Mow area between I-55 and west outer road - 1.1 acre

Mow 15' outside West Outer Road area - 0.6 acre.

Mow 30' between I-55 and west outer road - 3.1 acre

Mow 30' east of I-55 and west outer road - 3.1 acre

SYMBOL		TOTAL	SYMBOL		TOTAL
	3 FT CUT			60 FT FINAL CUT	
	5 FT CUT			SPRAY ROCK	
	10 FT CUT			SPRAY TO FRONT OF WALL	
	15 FT CUT	.6 ACRE		SPRAY OR TRIM FRONT OF WALL	
	30 FT CUT	6.2 ACRE		SPRAY OR TRIM FENCE	
	CUT ALL			CUT ALL	
	CUT BY OTHER				

Mow 30 outside of shoulder and ramp. 1.7 acre.

Mow area inside of northbound on ramp 6.4 acre.

Mow all between ramp and mainline 2.5 acre.

MoDOT crews will mow around commuter lot

Mow area between 55 and the outer road. 1.8 acre.

Mow 30' along mainline area .9 acre

Mow 30' along ramps area 3.1 acre.
















SYMBOL		TOTAL	SYMBOL		TOTAL
	3 FT CUT			60 FT FINAL CUT	
	5 FT CUT			SPRAY ROCK	
	10 FT CUT			SPRAY TO FRONT OF WALL	
	15 FT CUT			SPRAY OR TRIM FRONT OF WALL	
	30 FT CUT	6.1 ACRE		SPRAY OR TRIM FENCE	
	CUT ALL	10.2 ACRE		CUT ALL	
	CUT BY OTHER	1.1 ACRE			

MOW 30' WHERE POSSIBLE.
MOW ALL BETWEEN I-55 AND
OUTER ROAD.

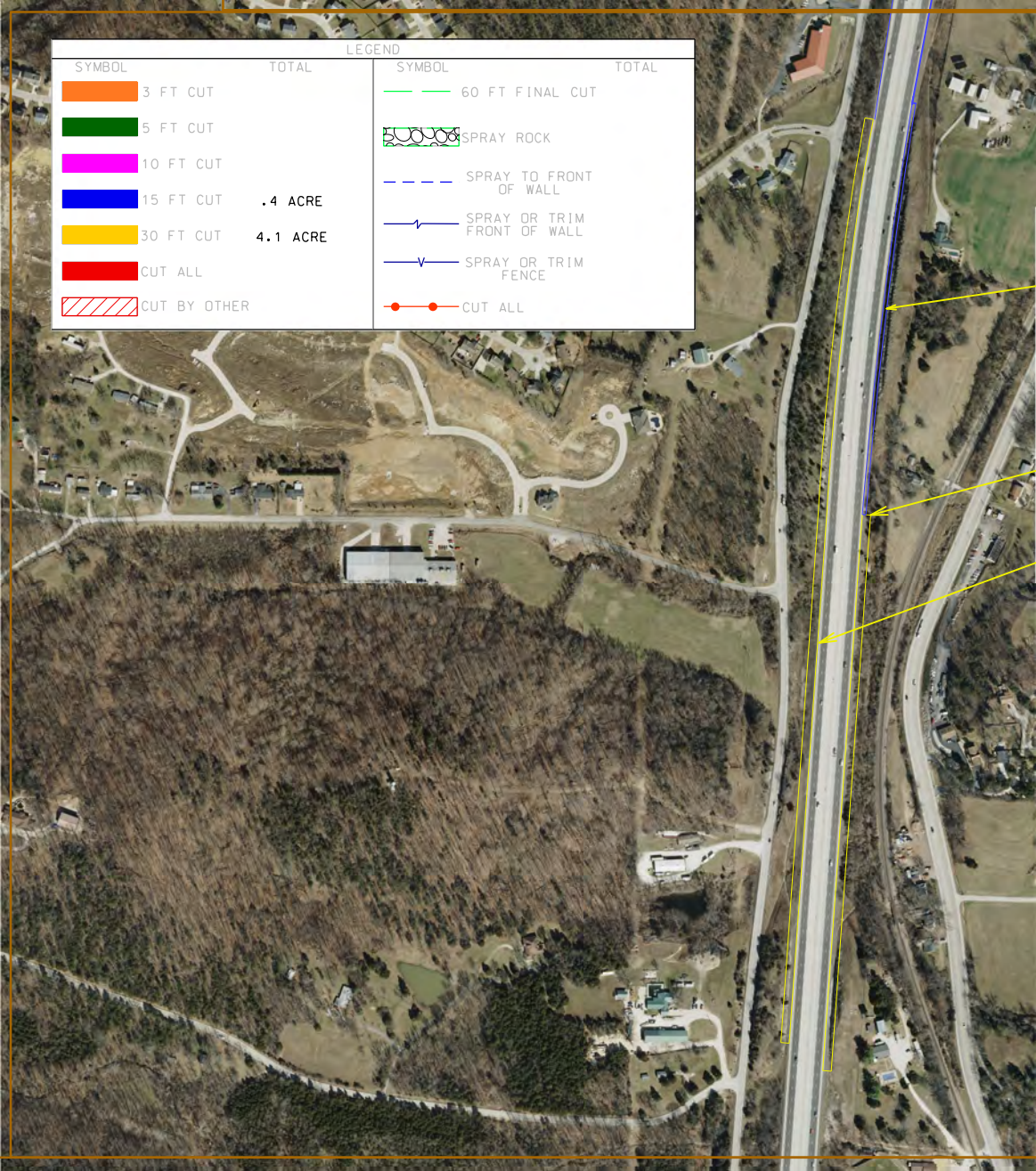
11

SPRAY OR TRIM GUARDRAIL

LEGEND		LEGEND	
SYMBOL	TOTAL	SYMBOL	TOTAL
	3 FT CUT		60 FT FINAL CUT
	5 FT CUT		SPRAY ROCK
	10 FT CUT		SPRAY TO FRONT OF WALL
	15 FT CUT		SPRAY OR TRIM FRONT OF WALL
	30 FT CUT		SPRAY OR TRIM FENCE
	CUT ALL		CUT ALL
	CUT BY OTHER		
	.6 ACRE		
	2.6 ACRE		
	2.8 ACRE		

LEGEND	
SYMBOL	TOTAL
3 FT CUT	
5 FT CUT	
10 FT CUT	
15 FT CUT	.4 ACRE
30 FT CUT	4.1 ACRE
CUT ALL	
CUT BY OTHER	

LEGEND	
SYMBOL	TOTAL
60 FT FINAL CUT	
SPRAY ROCK	
SPRAY TO FRONT OF WALL	
SPRAY OR TRIM FRONT OF WALL	
SPRAY OR TRIM FENCE	
CUT ALL	



Mow 15' area .4 acre.

SPRAY OR TRIM GUARDRAIL

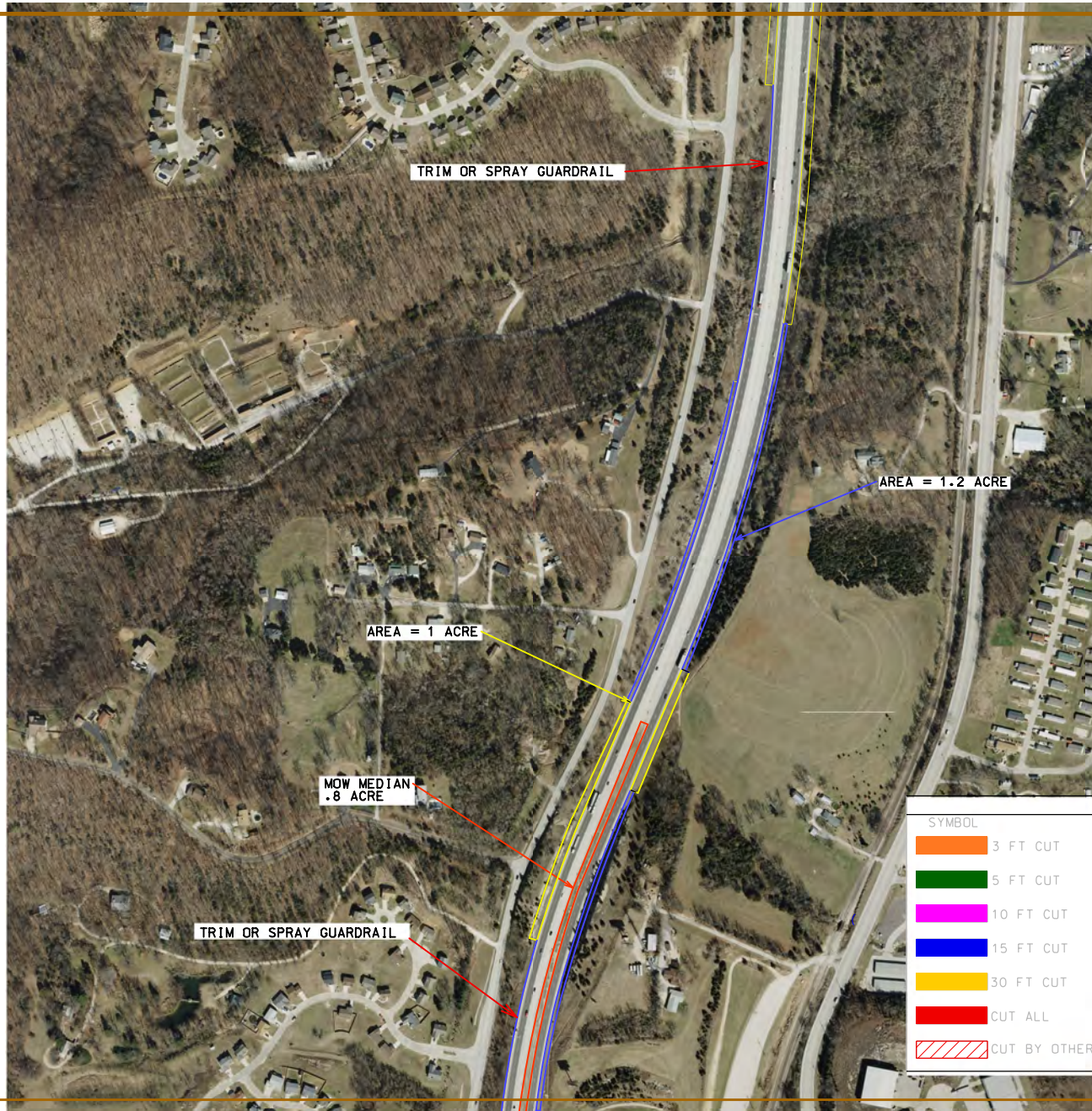
Mow 30' area 1.8 acre.

Mow 30', area 2.3 acre.

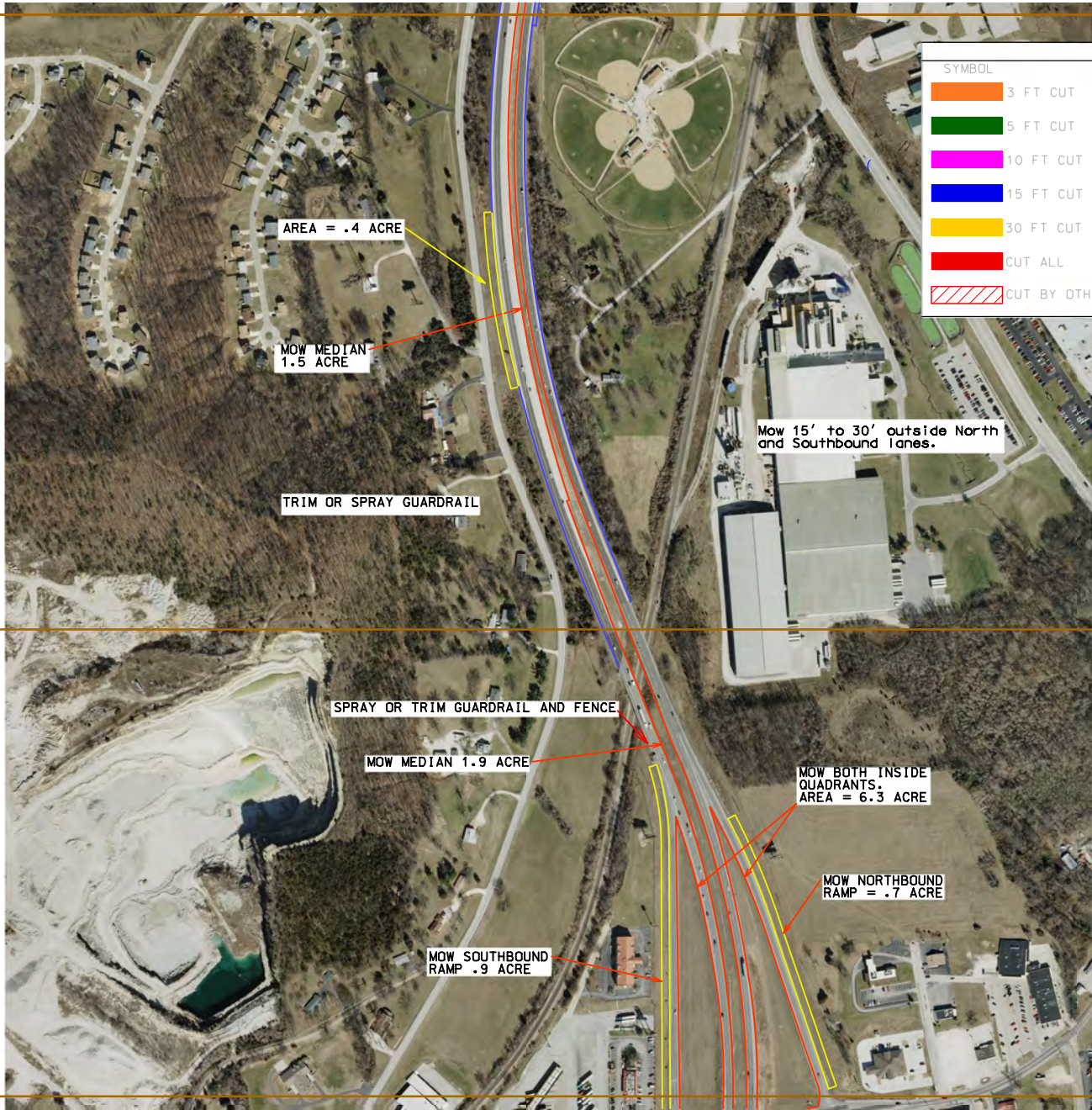















MOW WHERE APPLICABLE
 SPRAY OR TRIM
 GUARDRAIL AS NEEDED.
 MOWABLE AREA 4.1 ACRE

SYMBOL		TOTAL	SYMBOL		TOTAL
	3 FT CUT	3.7 ACRE		60 FT FINAL CUT	
	5 FT CUT			SPRAY ROCK	
	10 FT CUT			SPRAY TO FRONT OF WALL	
	15 FT CUT			SPRAY OR TRIM FRONT OF WALL	
	30 FT CUT			SPRAY OR TRIM FENCE	
	CUT ALL			CUT ALL	
	CUT BY OTHER				

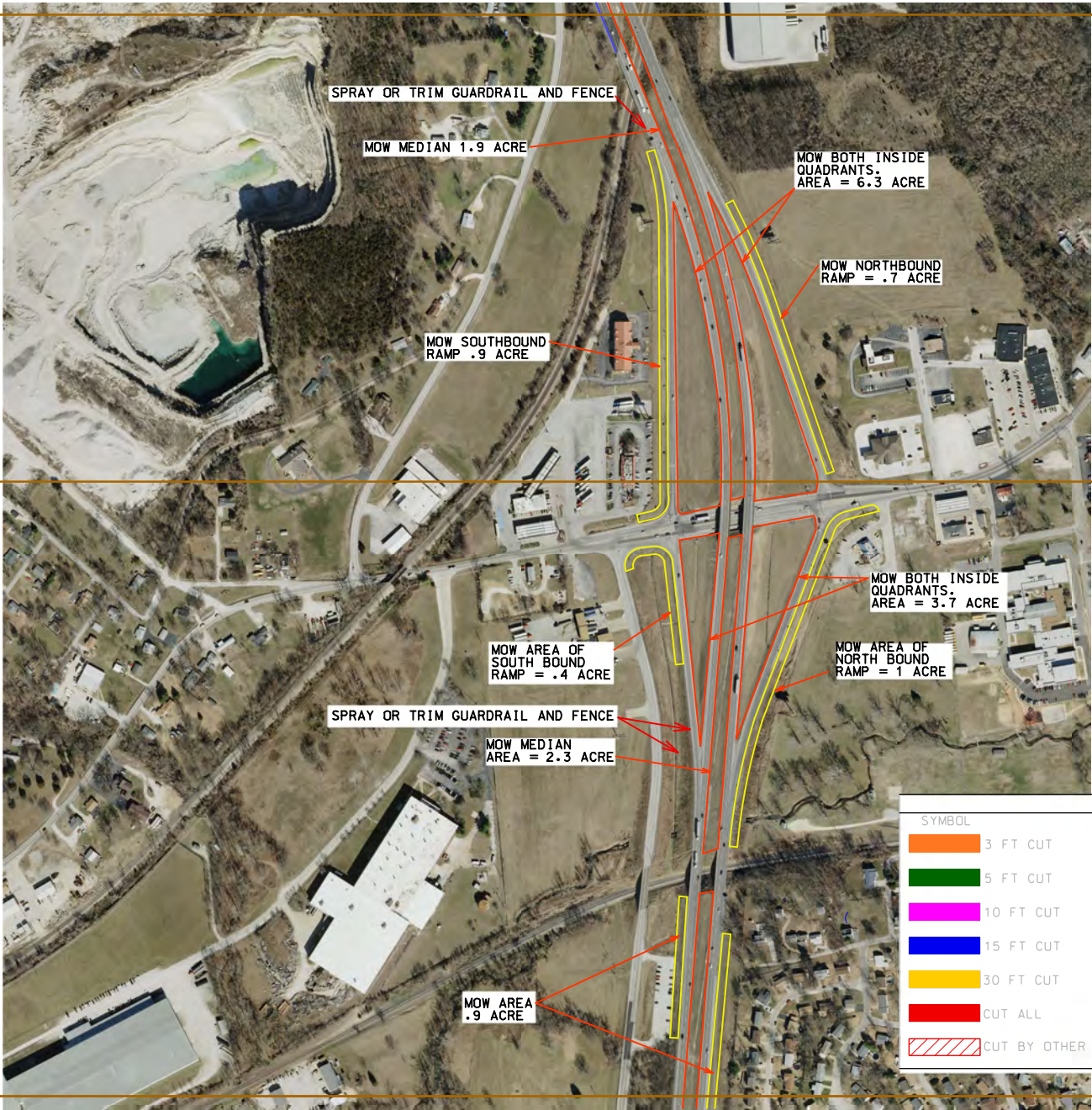


SYMBOL		TOTAL	LEGEND	
	3 FT CUT			60 FT FINAL CUT
	5 FT CUT			SPRAY ROCK
	10 FT CUT			SPRAY TO FRONT OF WALL
	15 FT CUT	1.3 ACRE		SPRAY OR TRIM FRONT OF WALL
	30 FT CUT	1.8 ACRE		SPRAY OR TRIM FENCE
	CUT ALL	.8 ACRE		CUT ALL
	CUT BY OTHER			



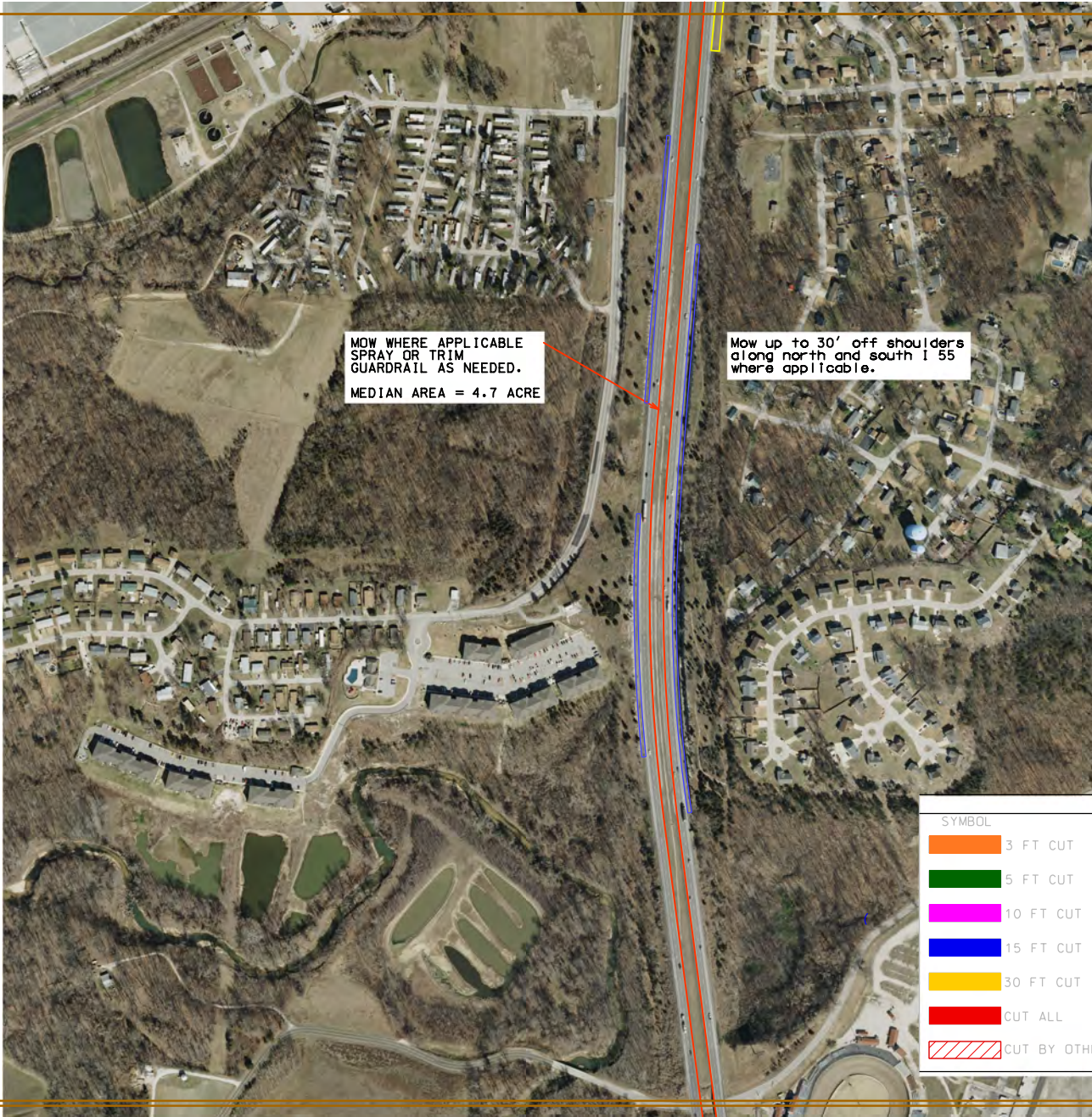
SYMBOL		TOTAL	LEGEND	
	3 FT CUT	.4 ACRE		60 FT FINAL CUT
	5 FT CUT			SPRAY ROCK
	10 FT CUT			SPRAY TO FRONT OF WALL
	15 FT CUT			SPRAY OR TRIM FRONT OF WALL
	30 FT CUT			SPRAY OR TRIM FENCE
	CUT ALL		1.5 ACRE	
	CUT BY OTHER			

15










16







SYMBOL		TOTAL	LEGEND	
	3 FT CUT			60 FT FINAL CUT
	5 FT CUT			SPRAY ROCK
	10 FT CUT			SPRAY TO FRONT OF WALL
	15 FT CUT			SPRAY OR TRIM FRONT OF WALL
	30 FT CUT	3.9 ACRE		SPRAY OR TRIM FENCE
	CUT ALL	14.1 ACRE		CUT ALL
	CUT BY OTHER			



MOW WHERE APPLICABLE
 SPRAY OR TRIM
 GUARDRAIL AS NEEDED.
 MEDIAN AREA = 4.7 ACRE

Mow up to 30' off shoulders
 along north and south I 55
 where applicable.

LEGEND	
SYMBOL	TOTAL
	3 FT CUT
	5 FT CUT
	10 FT CUT
	15 FT CUT
	30 FT CUT
	CUT ALL
	CUT BY OTHER
	1.3 ACRE
	.1 ACRE
	4.8 ACRE

SYMBOL	TOTAL
	60 FT FINAL CUT
	SPRAY ROCK
	SPRAY TO FRONT OF WALL
	SPRAY OR TRIM FRONT OF WALL
	SPRAY OR TRIM FENCE
	CUT ALL



MOW WHERE APPLICABLE
 SPRAY OR TRIM
 GUARDRAIL AS NEEDED.
 MEDIAN AREA = 4.5 ACRE

Mow up to 30' off shoulders
 along north and south I 55
 where applicable.

SYMBOL		TOTAL	SYMBOL		TOTAL
	3 FT CUT			60 FT FINAL CUT	
	5 FT CUT			SPRAY ROCK	
	10 FT CUT			SPRAY TO FRONT OF WALL	
	15 FT CUT	.8 ACRE		SPRAY OR TRIM FRONT OF WALL	
	30 FT CUT	.8 ACRE		SPRAY OR TRIM FENCE	
	CUT ALL	4.6 ACRE		CUT ALL	
	CUT BY OTHER				



MOW OUTSIDE OF NORTHBOUND RAMP. AREA = 1.1 ACRE

MOW 30 FEET OUTSIDE OF SOUTHBOUND RAMP .4 ACRE

MOW 1.2 ACRE

MOW ALL FOUR INTERIOR QUADRANTS. AREA 6 ACRE

MOW OUTSIDE OF NB. EXIT RAMP .8 ACRE














MODOT TO MOW AROUND COMMUTER LOT

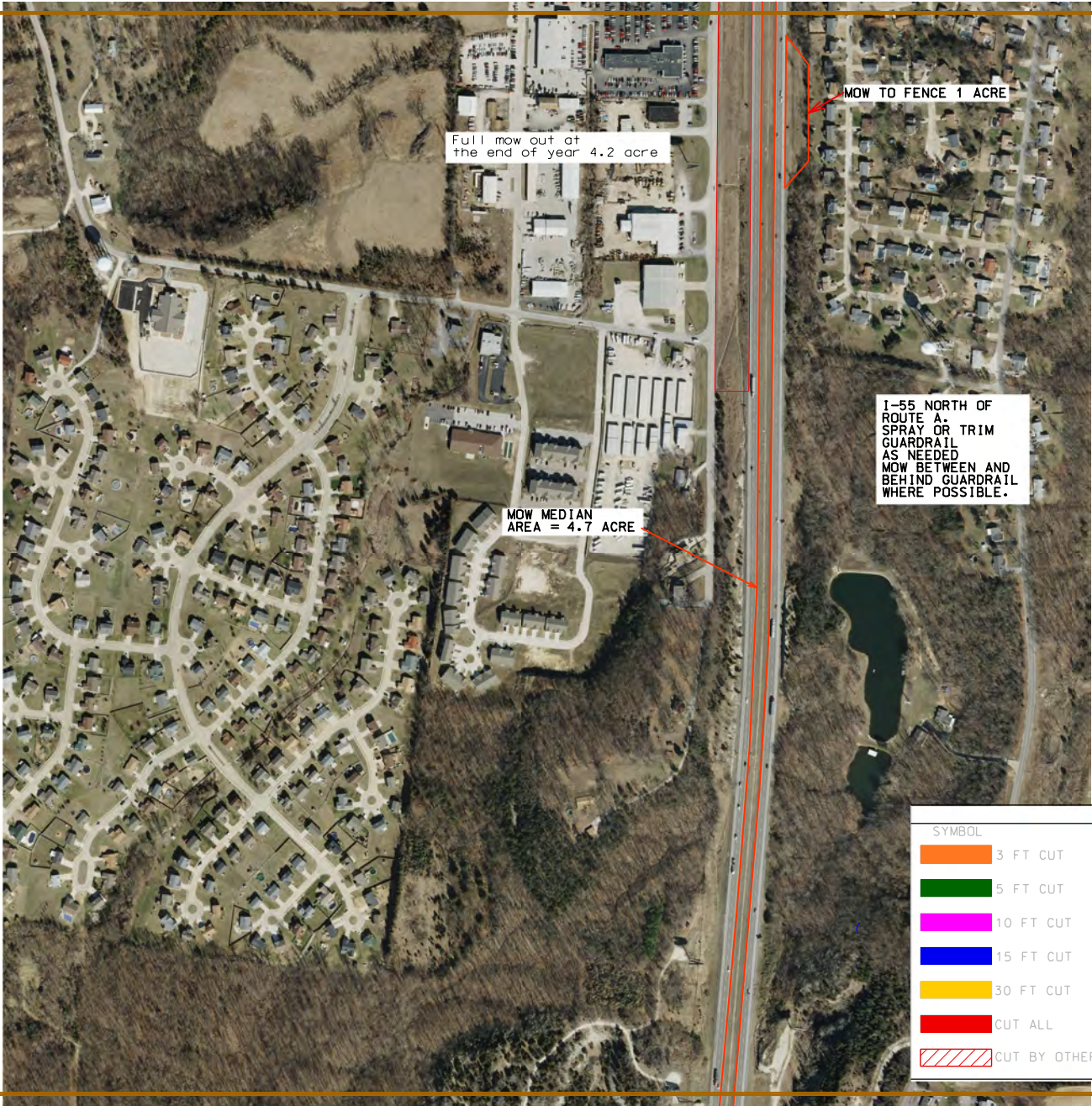
SPRAY OR TRIM FENCE AND GUARDRAIL AS NEEDED.

MOW 30 FEET .7 ACRE

MOW MEDIAN AREA = 4.8 ACRE

FULL MOW OUT AT THE END OF YEAR. 4.2 ACRE

SYMBOL		TOTAL	SYMBOL		TOTAL
	3 FT CUT			60 FT FINAL CUT	
	5 FT CUT			SPRAY ROCK	
	10 FT CUT			SPRAY TO FRONT OF WALL	
	15 FT CUT			SPRAY OR TRIM FRONT OF WALL	
	30 FT CUT	3.0 ACRE		SPRAY OR TRIM FENCE	
	CUT ALL	16.2 ACRE		CUT ALL	
	CUT BY OTHER	1 ACRE			
















Full mow out at the end of year 4.2 acre

MOW MEDIAN AREA = 4.7 ACRE

MOW TO FENCE 1 ACRE

I-55 NORTH OF ROUTE A
 SPRAY OR TRIM GUARDRAIL AS NEEDED
 MOW BETWEEN AND BEHIND GUARDRAIL WHERE POSSIBLE.

SYMBOL		TOTAL	SYMBOL		TOTAL
	3 FT CUT			60 FT FINAL CUT	
	5 FT CUT			SPRAY ROCK	
	10 FT CUT			SPRAY TO FRONT OF WALL	
	15 FT CUT			SPRAY OR TRIM FRONT OF WALL	
	30 FT CUT			SPRAY OR TRIM FENCE	
	CUT ALL	9.6 ACRE		CUT ALL	
	CUT BY OTHER				



SPRAY OR TRIM AREA TO MAINTAIN AS NEEDED














Mow 30' outside north and south I-55 3.6 acre.

I-55 NORTH OF ROUTE A, SPRAY OR TRIM GUARDRAIL AS NEEDED MOW BETWEEN AND BEHIND GUARDRAIL WHERE POSSIBLE.

MOW MEDIAN AREA = 4.3 ACRE

MOW AREA TO FENCE ON FINAL CUT 1.2 ACRE

Mow area between I-55 and Fence 2.3 acre.

LEGEND			
SYMBOL	TOTAL	SYMBOL	TOTAL
	3 FT CUT		60 FT FINAL CUT
	5 FT CUT		SPRAY ROCK
	10 FT CUT		SPRAY TO FRONT OF WALL
	15 FT CUT		SPRAY OR TRIM FRONT OF WALL
	30 FT CUT		SPRAY OR TRIM FENCE
	CUT ALL		CUT ALL
	CUT BY OTHER		
	3.3 ACRE		
	7.1 ACRE		
















SYMBOL		TOTAL	SYMBOL		TOTAL
	3 FT CUT			60 FT FINAL CUT	
	5 FT CUT			SPRAY ROCK	
	10 FT CUT			SPRAY TO FRONT OF WALL	
	15 FT CUT			SPRAY OR TRIM FRONT OF WALL	
	30 FT CUT	.5 ACRE		SPRAY OR TRIM FENCE	
	CUT ALL	17.4 ACRE		CUT ALL	
	CUT BY OTHER				

MOW 30 FEET ALONG RAMP AND AREA ON ALL INTERIOR SECTIONS
AREA = 7.4 ACRE

MOW MEDIAN
4.3 ACRE

FULL MOW OUT ON OUTSIDE OF LANES FROM RT. A TO RT. 67. SPRAY OR TRIM ALONG GUARDRAIL

SYMBOL		TOTAL	SYMBOL		TOTAL
	3 FT CUT			60 FT FINAL CUT	
	5 FT CUT			SPRAY ROCK	
	10 FT CUT			SPRAY TO FRONT OF WALL	
	15 FT CUT			SPRAY OR TRIM FRONT OF WALL	
	30 FT CUT	4.3 ACRE		SPRAY OR TRIM FENCE	
	CUT ALL	9.2 ACRE		CUT ALL	
	CUT BY OTHER				

MOW ALL AREA INSIDE

MOW MEDIAN AND 30 FEET AREA = 2.5 ACRE

MOW ALL AREA INSIDE RAMP EACH CUT AREA = 6.4 ACRE

Full mow cut on outside of lanes from Route A to Route 67, trim along guardrail

MOW 30 FEET WIDE ALONG RAMPS AS SHOWN EACH CUT AREA = 2.5 ACRE

MOW ALL AREA'S INSIDE RAMP EACH CUT AREA = 7.6 ACRE

MOW 30 FEET WIDE ALONG INTERIOR OF RAMP AREA = 1.4 AC

MOW 30 FEET WIDE ALONG INTERIOR OF RAMP AREA = 1.1 ACRE














MOW ALL AREA INSIDE RAMP EACH CUT AREA = 9.0 ACRE

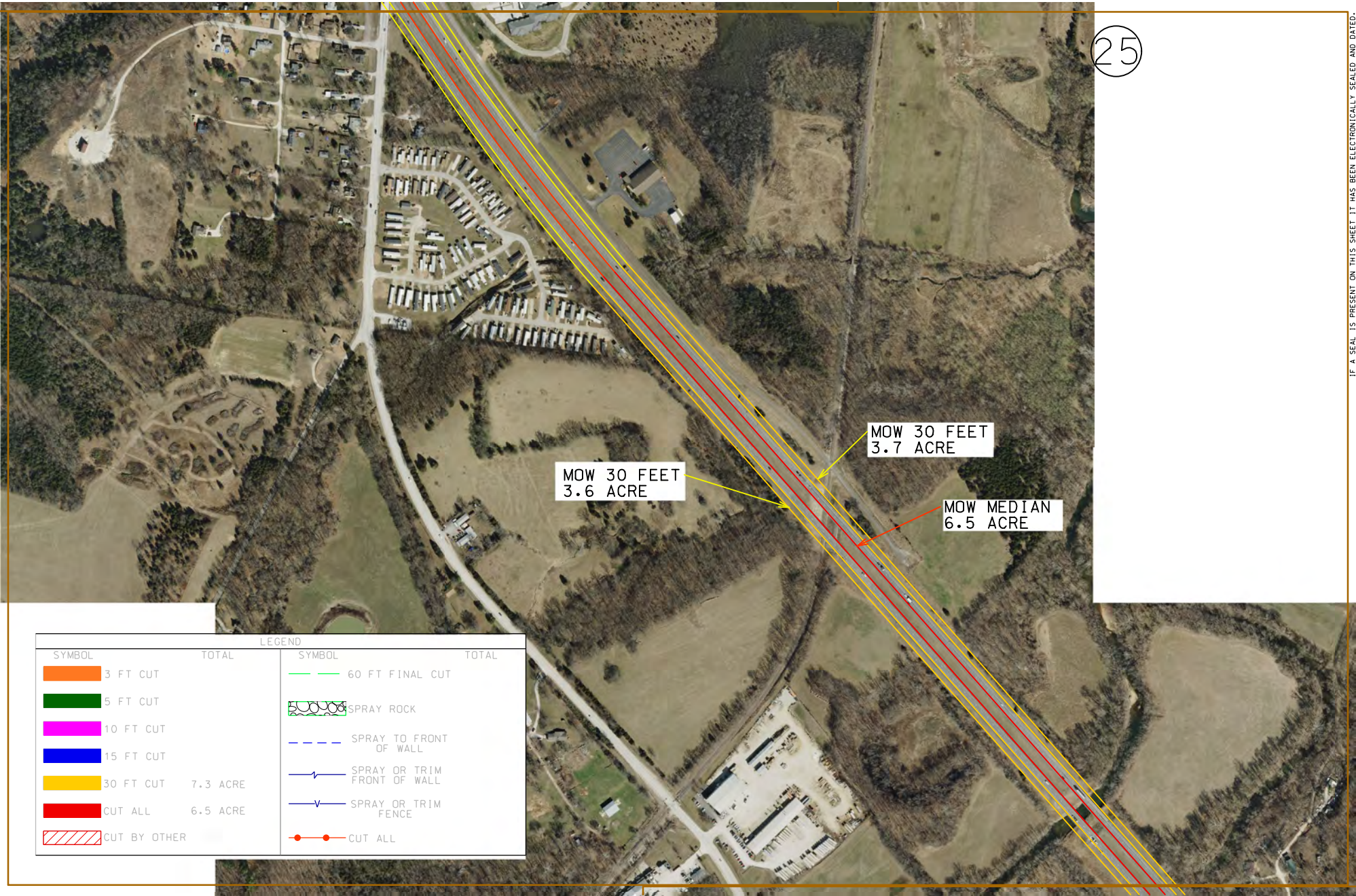
MOW, SPRAY AND TRIM ALONG OUTSIDE OF OUTER MOST RAMPS AND GUARDRAIL TO AND FROM US 67 AREA = 0.5 ACRE














MOW MEDIAN AND 30 FEET OUTSIDE MAINLINE 3.7 ACRE

MOW QUADRANT AS SHOWN, FOR EACH CUT AREA = 2.1 AC














Mow all area's inside ramps this quadrant on final cut. area 5.1 acre.

LEGEND		LEGEND	
SYMBOL	TOTAL	SYMBOL	TOTAL
	3 FT CUT		60 FT FINAL CUT
	5 FT CUT		SPRAY ROCK
	10 FT CUT		SPRAY TO FRONT OF WALL
	15 FT CUT		SPRAY OR TRIM FRONT OF WALL
	30 FT CUT		SPRAY OR TRIM FENCE
	CUT ALL		CUT ALL
	CUT BY OTHER		
	7.2 ACRE		
	6 ACRE		
	25.7 ACRE		



SYMBOL		TOTAL		SYMBOL		TOTAL	
	3 FT CUT				60 FT FINAL CUT		
	5 FT CUT				SPRAY ROCK		
	10 FT CUT				SPRAY TO FRONT OF WALL		
	15 FT CUT				SPRAY OR TRIM FRONT OF WALL		
	30 FT CUT	7.3 ACRE			SPRAY OR TRIM FENCE		
	CUT ALL	6.5 ACRE			CUT ALL		
	CUT BY OTHER						

MOW AREA 30' WEST OF I-55 - 3.7 ACRE
 MOW MEDIAN - 6.9 ACRE
 MOW BETWEEN OUTER ROAD AND MAINLINE - 7.6 ACRE
 MOW 15' OUTSIDE OUTER ROAD - 1.6 ACRE

SYMBOL		TOTAL	SYMBOL		TOTAL
	3 FT CUT			60 FT FINAL CUT	
	5 FT CUT			SPRAY ROCK	
	10 FT CUT			SPRAY TO FRONT OF WALL	
	15 FT CUT	1.6 ACRE		SPRAY OR TRIM FRONT OF WALL	
	30 FT CUT	3.7 ACRE		SPRAY OR TRIM FENCE	
	CUT ALL	14.5 ACRE		CUT ALL	
	CUT BY OTHER				














MATCH LINE

MOW AREA 30' WEST OF I-55 - 2.8 ACRE
 MOW MEDIAN - 5.8 ACRE
 MOW BETWEEN OUTER ROAD AND MAINLINE - 6.4 ACRE
 MOW 15' OUTSIDE OUTER ROAD - 1.6 ACRE
 MOW AREA ON FINAL CUT - .8 ACRE

MATCH LINE

MOW ALL ON FINAL CUT AREA = .8 ACRE

SPRAY OR TRIM GUARDRAIL

SYMBOL		TOTAL		SYMBOL		TOTAL	
	3 FT CUT				60 FT FINAL CUT		
	5 FT CUT				SPRAY ROCK		
	10 FT CUT				SPRAY TO FRONT OF WALL		
	15 FT CUT	1.6 ACRE			SPRAY OR TRIM FRONT OF WALL		
	30 FT CUT	2.8 ACRE			SPRAY OR TRIM FENCE		
	CUT ALL	12.2 ACRE			CUT ALL		
	CUT BY OTHER	.8 ACRE					

MOW 15' OUTSIDE OUTER ROAD AREA = .6 ACRE














SPRAY OR TRIM GUARDRAIL

MOW THE FOUR INTERIOR QUADRANTS 7.8 ACRE
 MoDOT WILL MOW AROUND COMMUTER LOT.














MOW 30 FEET ALONG MAINLINE AND OUTSIDE OF RAMP 2.6 ACRE

MOW 30 FEET ALONG MAINLINE AND OUTSIDE OF RAMP 2.6 ACRE

MOW MEDIAN 6.3 ACRE














LEGEND			
SYMBOL	TOTAL	SYMBOL	TOTAL
	3 FT CUT		60 FT FINAL CUT
	5 FT CUT		SPRAY ROCK
	10 FT CUT		SPRAY TO FRONT OF WALL
	15 FT CUT		SPRAY OR TRIM FRONT OF WALL
	30 FT CUT		SPRAY OR TRIM FENCE
	CUT ALL		CUT ALL
	CUT BY OTHER		
	1 ACRE		
	6.1 ACRE		
	7.1 ACRE		

MOW MEDIAN AND 30' THROUGH OUT BETWEEN US 61 AND ROUTE TT 16.2 ACRE














LEGEND		LEGEND	
SYMBOL	TOTAL	SYMBOL	TOTAL
	3 FT CUT		60 FT FINAL CUT
	5 FT CUT		SPRAY ROCK
	10 FT CUT		SPRAY TO FRONT OF WALL
	15 FT CUT		SPRAY OR TRIM FRONT OF WALL
	30 FT CUT 8.4 ACRE		SPRAY OR TRIM FENCE
	CUT ALL 7.8 ACRE		CUT ALL
	CUT BY OTHER		

30

MOW MEDIAN AND
30' THROUGH CUT
BETWEEN US 61
AND ROUTE TT
15.5 ACRE














SYMBOL		TOTAL	SYMBOL		TOTAL
	3 FT CUT			60 FT FINAL CUT	
	5 FT CUT			SPRAY ROCK	
	10 FT CUT			SPRAY TO FRONT OF WALL	
	15 FT CUT			SPRAY OR TRIM FRONT OF WALL	
	30 FT CUT	8.8 ACRE		SPRAY OR TRIM FENCE	
	CUT ALL	6.7 ACRE		CUT ALL	
	CUT BY OTHER				

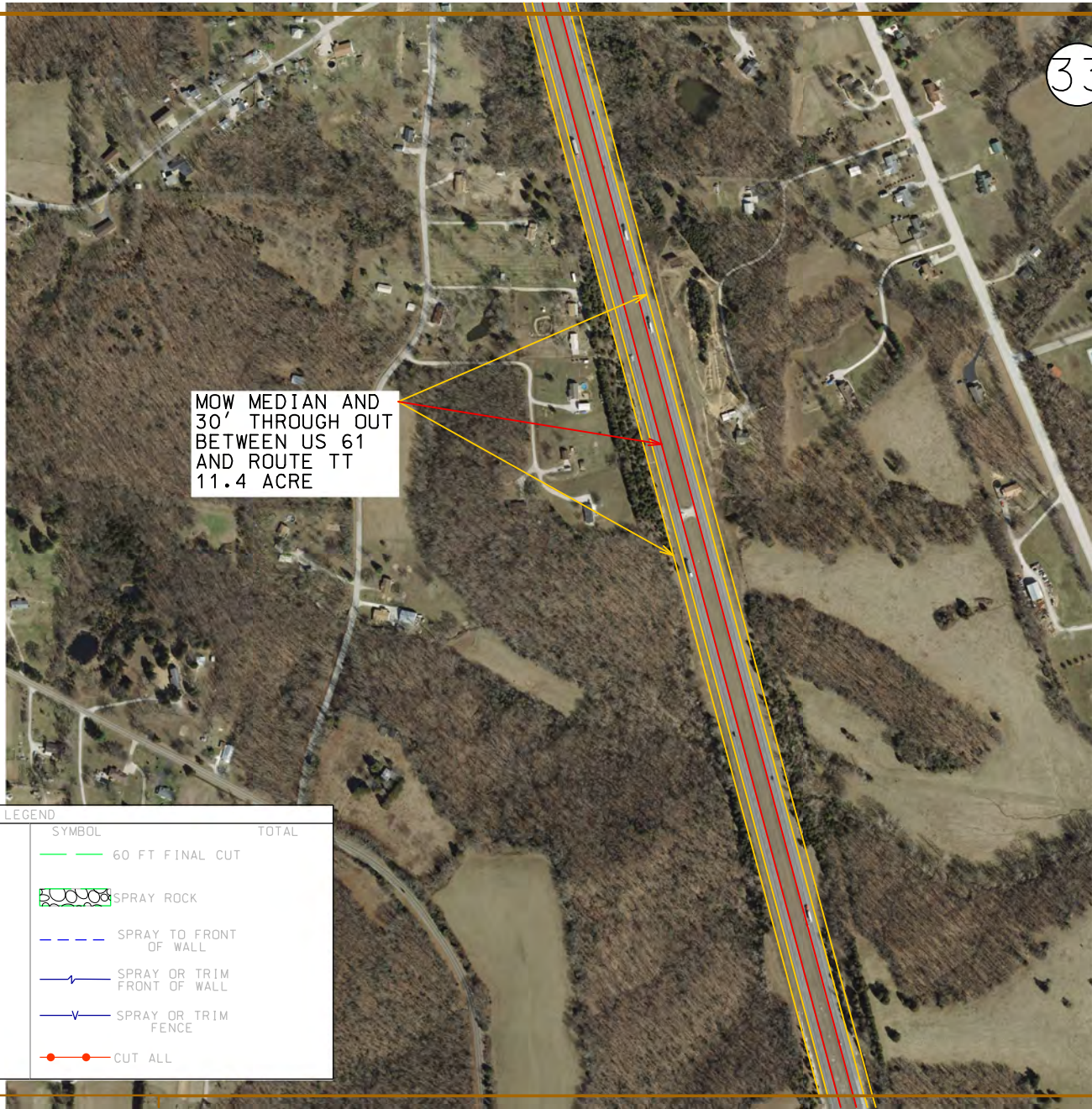
MOW MEDIAN AND
30' THROUGH OUT
BETWEEN US 61
AND ROUTE TT
11.9 ACRE

LEGEND			
SYMBOL	TOTAL	SYMBOL	TOTAL
	3 FT CUT		60 FT FINAL CUT
	5 FT CUT		SPRAY ROCK
	10 FT CUT		SPRAY TO FRONT OF WALL
	15 FT CUT		SPRAY OR TRIM FRONT OF WALL
	30 FT CUT		SPRAY OR TRIM FENCE
	CUT ALL		CUT ALL
	CUT BY OTHER		

32

MOW MEDIAN AND
30' THROUGH OUT
BETWEEN US 61
AND ROUTE TT
11.4 ACRE

SYMBOL		TOTAL	SYMBOL		TOTAL
	3 FT CUT			60 FT FINAL CUT	
	5 FT CUT			SPRAY ROCK	
	10 FT CUT			SPRAY TO FRONT OF WALL	
	15 FT CUT			SPRAY OR TRIM FRONT OF WALL	
	30 FT CUT	5.8 ACRE		SPRAY OR TRIM FENCE	
	CUT ALL	5.6 ACRE		CUT ALL	
	CUT BY OTHER				



MOW MEDIAN AND
30' THROUGH OUT
BETWEEN US 61
AND ROUTE TT
11.4 ACRE

SYMBOL		TOTAL	SYMBOL		TOTAL
	3 FT CUT			60 FT FINAL CUT	
	5 FT CUT			SPRAY ROCK	
	10 FT CUT			SPRAY TO FRONT OF WALL	
	15 FT CUT			SPRAY OR TRIM FRONT OF WALL	
	30 FT CUT	5.8 ACRE		SPRAY OR TRIM FENCE	
	CUT ALL	5.6 ACRE		CUT ALL	
	CUT BY OTHER				

MOW 30 FEET WIDE ON THE OUTSIDE OF THE RAMPS TO AND FROM ROUTE TT. 2.7 ACRE.














MOW MEDIAN 2.4 ACRE

MOW THE PERIMETER AND OPEN AREA IN THE TWO INTERIOR SECTIONS AREA: 4.5 ACRES

SPRAY OR TRIM GUARDRAIL ROCK AND BLUF AREAS AS NEEDED.

MOW ALONG THE OUTSIDE OF MAINLINE FROM ROUTE TT TO THE COUNTY LINE 1.5 ACRE

MOW THE MEDIAN FROM ROUTE TT TO THE COUNTY LINE 1.3 ACRE

LEGEND		LEGEND	
SYMBOL	TOTAL	SYMBOL	TOTAL
	3 FT CUT		60 FT FINAL CUT
	5 FT CUT		SPRAY ROCK
	10 FT CUT		SPRAY TO FRONT OF WALL
	15 FT CUT		SPRAY OR TRIM FRONT OF WALL
	30 FT CUT 4.2 ACRE		SPRAY OR TRIM FENCE
	CUT ALL 8.2 ACRE		CUT ALL
	CUT BY OTHER		