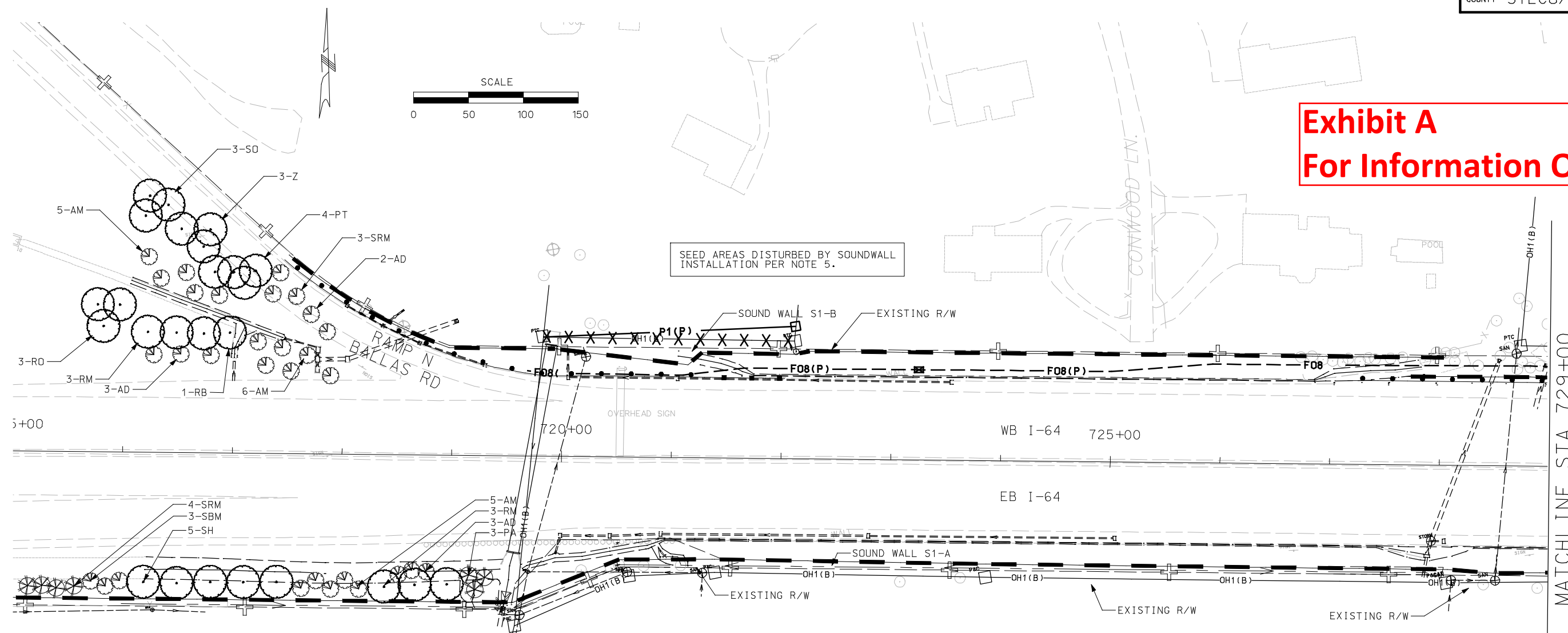


Exhibit A
For Information Only



- NOTES:
- SEE STANDARD PLANS FOR GENERAL PLANTING AND SEEDING DETAILS AND NOTES.
 - SEE DRAINAGE PLANS - SHEETS DRDT012-016 FOR VEGATIVE COVER MATRIX WITH DITCHES. EXCLUDE ANY SEEDING WITHIN CONCRETE OR ROCK LINED DITCHES AS SHOWN ON DRAINAGE PLANS
 - SEE PAVING DRAWINGS FOR LOCATIONS OF SLOPE PAVING.
 - ALL SHRUBS TO BE CONTAINED WITHIN MULCH BEDS FOLLOWING GENERAL SHAPE SHOWN IN LANDSCAPE DRAWINGS.
 - SEEDING SHOWN TO SLOPE LIMITS UNLESS OTHERWISE SHOWN.
 - CONTRACTOR TO TREAT AREAS DISTURBED BY SOUND WALL INSTALLATION NOT SHOWN ON PLANS AS FOLLOWED:
 - SCOTISH MIX - BACK OF WALL OR ON SLOPES GREATER THAN 3:1
 - MODOT MIX - FACE OF WALL ON SLOPES LESS THAN 3:1
 - PER DITCH DETAIL MATRIX WITHIN DITCHES.

- NOTES:
- TREES TO BE PLANTED MIN. 8' FROM FACE OF ANY WALL IN NON-MOWED AREAS, AND A MIN. 10' FROM ANY WALL, FENCE, OR GUARDRAIL IN MOWED AREA. ALL PLANTINGS TO MAINTAIN MIN. 24" CLEARANCE (SHRUBS) AND 5' MIN. CLEARANCE (TREES) WHERE UTILITIES, INCLUDING FIBER OPTIC LINES RUN THROUGH LANDSCAPE PLANTINGS AREAS.
 - ANY PLANTING THAT COMES IN CONFLICT WITH UTILITIES OR OTHER ELEMENTS MAY BE RELOCATED BY CONTRACTOR WITHIN APPROXIMATELY 10' OF ITS ORIGINAL LOCATION AND IS CONSIDERED A MINOR CHANGE. THE CONTRACTOR SHALL ENDEAVOR TO PRESERVE THE GENERAL LAYOUT OF EACH GROUP OF PLANTINGS AND SYMMETRY OF ADJACENT PLANTING GROUPS IN MAKING SUCH ADJUSTMENTS. PROPOSED CHANGES EXCEEDING THESE LIMITS SHALL BE SUBMITTED BY FDC FOR APPROVAL BY THE LANDSCAPE ARCHITECT.

- TREES PLANTED ON SLOPES 3:1 OR FLATTER SHALL BE SPACED A MINIMUM OF 25' ON-CENTER. TREES ON STEEPER SLOPES MAY BE SPACED UP TO 15' ON-CENTER, DEPENDING ON DESIGN SHOWN ON PLANS. TREES MAY BE SPACED CLOSER TOGETHER IN 3:1 AND FLATTER AREAS IF THEY ARE PLACED IN MULCH OR SHRUB BEDS.
- ALL TREES MUST BE 30' AWAY FROM EDGE OF TRAVELWAY FOR I-64 AND 20' AWAY FROM EDGE OF TRAVELWAY FOR RAMP.

LANDSCAPE PLAN LEGEND:

| | |
|--|------------------|
| | SOD |
| | TURF SEED MIX |
| | MODOT SEED MIX |
| | NATIVE SEED MIX |
| | SCOTISH SEED MIX |
| | ROCK |

MY RESPONSIBILITY COVERS ONLY THE INFORMATION IN THE CLOUDED AREAS. SEE ORIGINAL RFC SET FOR ORIGINAL STAMP AND SIGNATURE.


SEED AREAS DISTURBED BY SOUNDWALL INSTALLATION PER NOTE 5.

File Name: P:\I-64-AS-BUILTS\128-LPPL\001-LPPL-I100-S1.DGN
 User: PAFSONS
 Pen Table: I-64-HALFSIZEBW-DATE.TBIPlot Driver: 11X17_PDF_AB.PLT
 Date Plotted: 8/25/2010
 Time Plotted: 10:41:44 AM

| DESIGNED BY: DSJ | ISSUE RECORD | | |
|------------------|--------------|---------------------------------------|----------|
| | NO. | DESCRIPTION | DATE |
| DRAFTED BY: DSJ | B | 70% PLAN REVIEW SUBMITTAL | 17JULY07 |
| | C | 90% PLAN REVIEW SUBMITTAL | 28SEPT07 |
| CHECKED BY: JRL | 1 | RELEASED FOR CONSTRUCTION | 15NOV07 |
| | 2 | RFC FDC 497 ADDITIONAL TREE PLANTINGS | 10OCT08 |
| | AB | AS-BUILT FDC-497 | 09JUN10 |

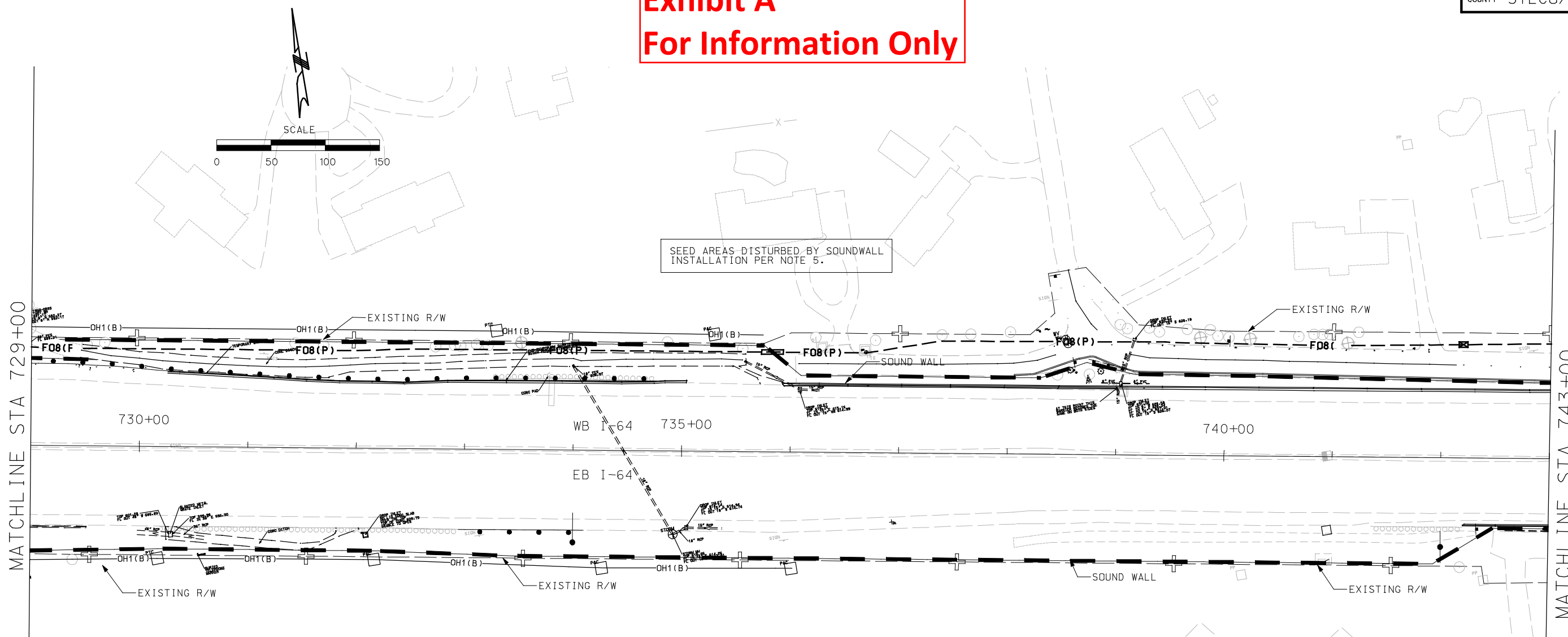


THE NEW I-64 PROJECT
SEGMENT 1
LANDSCAPE PLAN
I-64
STA 715+00 TO STA 729+00



AS-BUILT

Exhibit A For Information Only



SEED AREAS DISTURBED BY SOUNDWALL
INSTALLATION PER NOTE 5.

SEED AREAS DISTURBED BY SOUNDWALL
INSTALLATION PER NOTE 5.

- NOTES:**
- SEE STANDARD PLANS FOR GENERAL PLANTING AND SEEDING DETAILS AND NOTES.
 - SEE DRAINAGE PLANS - SHEETS DRD012-016 FOR VEGATIVE COVER MATRIX WITH DITCHES. EXCLUDE ANY SEEDING WITHIN CONCRETE OR ROCK LINED DITCHES AS SHOWN ON DRAINAGE PLANS
 - SEE PAVING DRAWINGS FOR LOCATIONS OF SLOPE PAVING.
 - ALL SHRUBS TO BE CONTAINED WITHIN MULCH BEDS FOLLOWING GENERAL SHAPE SHOWN IN LANDSCAPE DRAWINGS.
 - SEEDING SHOWN TO SLOPE LIMITS UNLESS OTHERWISE SHOWN.
 - CONTRACTOR TO TREAT AREAS DISTURBED BY SOUND WALL INSTALLATION NOT SHOWN ON PLANS AS FOLLOWS:
 - SCOTTISH MIX - BACK OF WALL OR ON SLOPES GREATER THAN 3:1
 - MODOT MIX - FACE OF WALL ON SLOPES LESS THAN 3:1
 - PER DITCH DETAIL MATRIX WITHIN DITCHES.

LANDSCAPE PLAN LEGEND:


| | |
|--|-------------------|
| | SOD |
| | TURF SEED MIX |
| | MODOT SEED MIX |
| | NATIVE SEED MIX |
| | SCOTTISH SEED MIX |
| | ROCK |

File Name: P:\I-64-AS-BUILTS\128-LPPL\002-LPPL_I100_S1.DGN
 User: PAFSONS
 Date Plotted: 8/25/2010
 Time Plotted: 10:41:52 AM
 Pen Table: I-64_HALF_SIZE_BW_DATE.TBPLOT.Drver: 11X17_PDF_AB.PLT

| DESIGNED BY: | ISSUE RECORD | | |
|--------------|--------------|---------------------------|----------|
| | NO. | DESCRIPTION | DATE |
| DRAFTED BY: | A | 50% PLAN REVIEW SUBMITTAL | 04MAY07 |
| | B | 70% PLAN REVIEW SUBMITTAL | 17JULY07 |
| | C | 90% FINAL DESIGN | 28SEPT07 |
| CHECKED BY: | 1 | RELEASED FOR CONSTRUCTION | 15NOV07 |
| | AB | AS-BUILT | 09JUN10 |

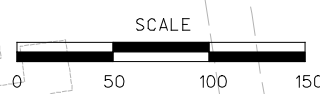
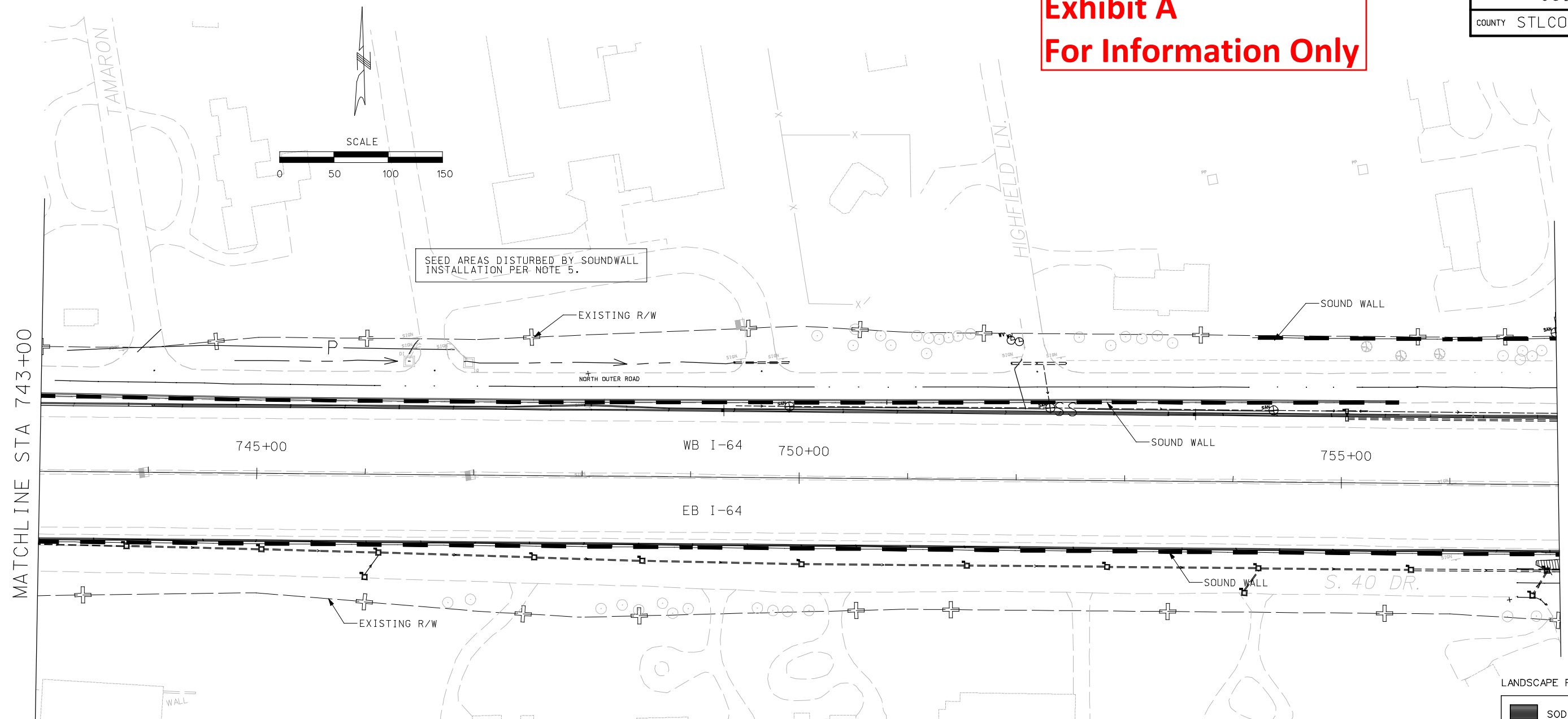


THE NEW I-64 PROJECT
 SEGMENT 1
 LANDSCAPE PLAN
 I-64
 STA 729+00 TO STA 743+00



AS-BUILT

Exhibit A
For Information Only



SEED AREAS DISTURBED BY SOUNDWALL
INSTALLATION PER NOTE 5.

EXISTING R/W

EXISTING R/W

NORTH OUTER ROAD

SOUND WALL

SOUND WALL

SOUND WALL

EXISTING R/W

SEED AREAS DISTURBED BY SOUNDWALL
INSTALLATION PER NOTE 5.

LANDSCAPE PLAN LEGEND:

| | |
|--|------------------|
| | SOD |
| | TURF SEED MIX |
| | MODOT SEED MIX |
| | NATIVE SEED MIX |
| | SCOTISH SEED MIX |
| | ROCK |


- NOTES:
- SEE STANDARD PLANS FOR GENERAL PLANTING AND SEEDING DETAILS AND NOTES.
 - SEE DRAINAGE PLANS - SHEETS DRD012-016 FOR VEGATIVE COVER MATRIX WITH DITCHES. EXCLUDE ANY SEEDING WITHIN CONCRETE OR ROCK LINED DITCHES AS SHOWN ON DRAINAGE PLANS.
 - SEE PAVING DRAWINGS FOR LOCATIONS OF SLOPE PAVING.
 - ALL SHRUBS TO BE CONTAINED WITHIN MULCH BEDS FOLLOWING GENERAL SHAPE SHOWN IN LANDSCAPE DRAWINGS.
 - SEEDING SHOWN TO SLOPE LIMITS UNLESS OTHERWISE SHOWN.
 - CONTRACTOR TO TREAT AREAS DISTURBED BY SOUND WALL INSTALLATION NOT SHOWN ON PLANS AS FOLLOWED:
 - SCOTISH MIX - BACK OF WALL OR ON SLOPES GREATER THAN 3:1
 - MODOT MIX - FACE OF WALL ON SLOPES LESS THAN 3:1
 - PER DITCH DETAIL MATRIX WITHIN DITCHES.

File Name: P:\I-64-AS-BUILT\128-LPPL\003-LPPL-1100-S1.DGN
 User: PAFSONS
 Date Plotted: 8/25/2010 10:41:57 AM
 Pen Table: I-64-HALFSIZEBW-DATE.TBIPlot Driver: 11X17_PDF_AB.PLT

| DESIGNED BY: | ISSUE RECORD | | |
|--------------|--------------|---------------------------|----------|
| | NO. | DESCRIPTION | DATE |
| DRAFTED BY: | A | 50% PLAN REVIEW SUBMITTAL | 04MAY07 |
| | B | 70% PLAN REVIEW SUBMITTAL | 17JULY07 |
| | C | 90% FINAL DESIGN | 28SEPT07 |
| CHECKED BY: | 1 | RELEASED FOR CONSTRUCTION | 15NOV07 |
| | AB | AS-BUILT | 09JUN10 |

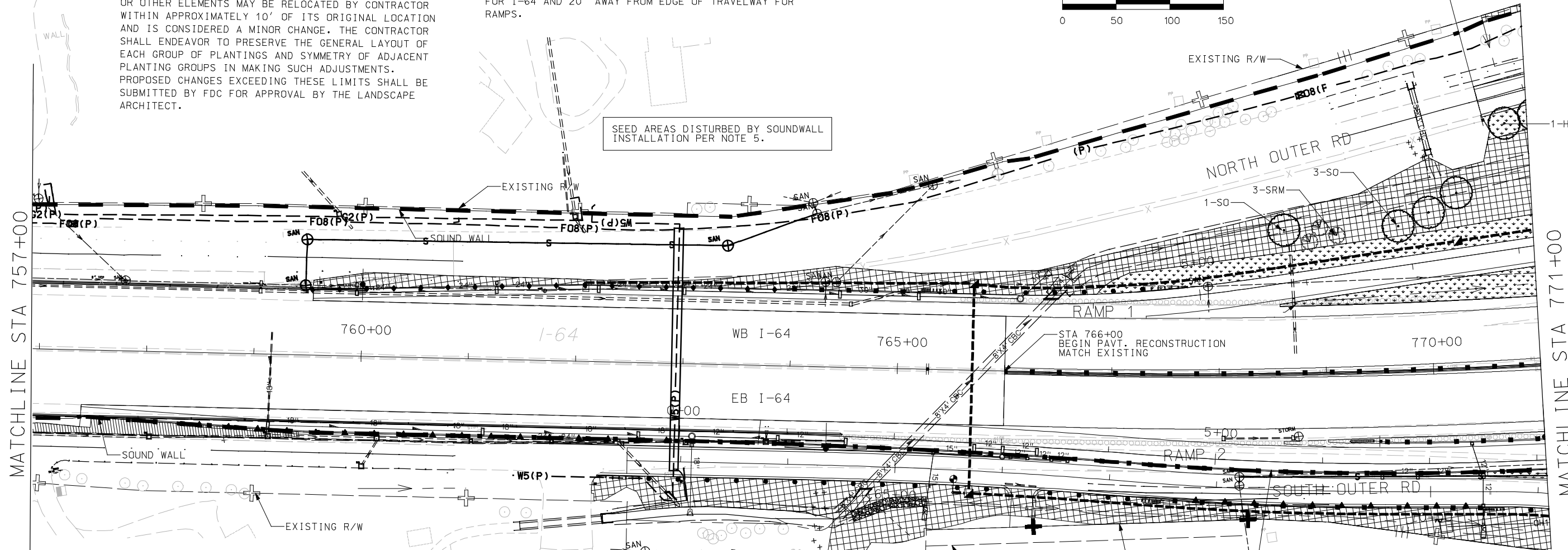


THE NEW I-64 PROJECT
SEGMENT 1
LANDSCAPE PLAN
I-64
STA 743+00 TO STA 757+00



AS-BUILT

- NOTES:
- TREES TO BE PLANTED MIN. 8' FROM FACE OF ANY WALL IN NON-MOWED AREAS, AND A MIN. 10' FROM ANY WALL, FENCE, OR GUARDRAIL IN MOWED AREA. ALL PLANTINGS TO MAINTAIN MIN. 24" CLEARANCE (SHRUBS) AND 5' MIN. CLEARANCE (TREES) WHERE UTILITIES, INCLUDING FIBER OPTIC LINES RUN THROUGH LANDSCAPE PLANTINGS AREAS.
 - ANY PLANTING THAT COMES IN CONFLICT WITH UTILITIES OR OTHER ELEMENTS MAY BE RELOCATED BY CONTRACTOR WITHIN APPROXIMATELY 10' OF ITS ORIGINAL LOCATION AND IS CONSIDERED A MINOR CHANGE. THE CONTRACTOR SHALL ENDEAVOR TO PRESERVE THE GENERAL LAYOUT OF EACH GROUP OF PLANTINGS AND SYMMETRY OF ADJACENT PLANTING GROUPS IN MAKING SUCH ADJUSTMENTS. PROPOSED CHANGES EXCEEDING THESE LIMITS SHALL BE SUBMITTED BY FDC FOR APPROVAL BY THE LANDSCAPE ARCHITECT.
 - TREES PLANTED ON SLOPES 3:1 OR FLATTER SHALL BE SPACED A MINIMUM OF 25' ON-CENTER. TREES ON STEEPER SLOPES MAY BE SPACED UP TO 15' ON-CENTER, DEPENDING ON DESIGN SHOWN ON PLANS. TREES MAY BE SPACED CLOSER TOGETHER IN 3:1 AND FLATTER AREAS IF THEY ARE PLACED IN MULCH OR SHRUB BEDS.
 - ALL TREES MUST BE 30' AWAY FROM EDGE OF TRAVELWAY FOR I-64 AND 20' AWAY FROM EDGE OF TRAVELWAY FOR RAMPS.



- NOTES:
- SEE STANDARD PLANS FOR GENERAL PLANTING AND SEEDING DETAILS AND NOTES.
 - SEE DRAINAGE PLANS - SHEETS DRDT012-016 FOR VEGETATIVE COVER MATRIX WITH DITCHES. EXCLUDE ANY SEEDING WITHIN CONCRETE OR ROCK LINED DITCHES AS SHOWN ON DRAINAGE PLANS
 - SEE PAVING DRAWINGS FOR LOCATIONS OF SLOPE PAVING.
 - ALL SHRUBS TO BE CONTAINED WITHIN MULCH BEDS FOLLOWING GENERAL SHAPE SHOWN IN LANDSCAPE DRAWINGS.
 - SEEDING SHOWN TO SLOPE LIMITS UNLESS OTHERWISE SHOWN.
 - CONTRACTOR TO TREAT AREAS DISTURBED BY SOUND WALL INSTALLATION NOT SHOWN ON PLANS AS FOLLOWED:
 - SCOTISH MIX - BACK OF WALL OR ON SLOPES GREATER THAN 3:1
 - MODOT MIX - FACE OF WALL ON SLOPES LESS THAN 3:1
 - PER DITCH DETAIL MATRIX WITHIN DITCHES.

LANDSCAPE PLAN LEGEND:

| | |
|--|------------------|
| | SOD |
| | TURF SEED MIX |
| | MODOT SEED MIX |
| | NATIVE SEED MIX |
| | SCOTISH SEED MIX |
| | ROCK |

Exhibit A
For Information Only

MY RESPONSIBILITY COVERS ONLY THE INFORMATION IN THE CLOUDED AREAS. SEE ORIGINAL RFC SET FOR ORIGINAL STAMP AND SIGNATURE.

File Name: P:\I-64-AS-BUILTS\1128-LPPL\004-LPPL_I100_S1.DGN
 User: PAFSONS
 Date Plotted: 8/25/2010
 Time Plotted: 10:42:03 AM
 Pen Table: I-64_HALF-SIZEBW-DATE.TBIPlot Driver: 11X17_PDF_AB.PLT

| ISSUE RECORD | | | |
|-----------------|-----|---------------------------------------|----------|
| DESIGNED BY: | NO. | DESCRIPTION | DATE |
| DSJ | B | 70% PLAN REVIEW SUBMITTAL | 17JULY07 |
| DSJ | C | 90% FINAL DESIGN | 28SEPT07 |
| CHECKED BY: JRL | 1 | RELEASED FOR CONSTRUCTION | 15NOV07 |
| | 2 | RFC FDC 497 ADDITIONAL TREE PLANTINGS | 10OCT08 |
| | AB | AS-BUILT FDC-415, FDC-497 | 09JUN10 |



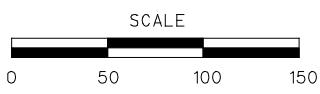
THE NEW I-64 PROJECT
SEGMENT 1
LANDSCAPE PLAN
I-64
STA 757+00 TO STA 771+00



AS-BUILT

File Name: P:\I-64-AS-BUILT\AS-BUILT\128-LPPL\005-LPPL-I100-S1.DGN
 User: PAFSONS
 Date Plotted: 8/25/2010
 Time Plotted: 10:42:12 AM
 Pen Table: I-64_HALF\SIZEBW-DATE.TBIPlot Driver: I1X17_PDF_AB.PLT

| | | |
|---------|---------------|----------|
| ROUTE | STATE | DISTRICT |
| I-64 | MO | 6 |
| JOB NO. | J610978 | |
| COUNTY | STLCO/STLCITY | |



LANDSCAPE PLAN LEGEND:

| | |
|--|------------------|
| | SOD |
| | TURF SEED MIX |
| | MODOT SEED MIX |
| | NATIVE SEED MIX |
| | SCOTISH SEED MIX |
| | ROCK |

NOTES:
 9. TREES PLANTED ON SLOPES 3:1 OR FLATTER SHALL BE SPACED A MINIMUM OF 25' ON-CENTER. TREES ON STEEPER SLOPES MAY BE SPACED UP TO 15' ON-CENTER, DEPENDING ON DESIGN SHOWN ON PLANS. TREES MAY BE SPACED CLOSER TOGETHER IN 3:1 AND FLATTER AREAS IF THEY ARE PLACED IN MULCH OR SHRUB BEDS.
 10. ALL TREES MUST BE 30' AWAY FROM EDGE OF TRAVELWAY FOR I-64 AND 20' AWAY FROM EDGE OF TRAVELWAY FOR RAMPS.

NOTES:
 7. TREES TO BE PLANTED MIN. 8' FROM FACE OF ANY WALL IN NON-MOWED AREAS, AND A MIN. 10' FROM ANY WALL, FENCE, OR GUARDRAIL IN MOWED AREA. ALL PLANTINGS TO MAINTAIN MIN. 24" CLEARANCE (SHRUBS) AND 5' MIN. CLEARANCE (TREES) WHERE UTILITIES, INCLUDING FIBER OPTIC LINES RUN THROUGH LANDSCAPE PLANTING AREAS.
 8. ANY PLANTING THAT COMES IN CONFLICT WITH UTILITIES OR OTHER ELEMENTS MAY BE RELOCATED BY CONTRACTOR WITHIN APPROXIMATELY 10' OF ITS ORIGINAL LOCATION AND IS CONSIDERED A MINOR CHANGE. THE CONTRACTOR SHALL ENDEAVOR TO PRESERVE THE GENERAL LAYOUT OF EACH GROUP OF PLANTINGS AND SYMMETRY OF ADJACENT PLANTING GROUPS IN MAKING SUCH ADJUSTMENTS. PROPOSED CHANGES EXCEEDING THESE LIMITS SHALL BE SUBMITTED BY FDC FOR APPROVAL BY THE LANDSCAPE ARCHITECT.

NOTES:
 1. SEE STANDARD PLANS FOR GENERAL PLANTING AND SEEDING DETAILS AND NOTES.
 2. SEE DRAINAGE PLANS - SHEETS DRD012-016 FOR VEGETATIVE COVER MATRIX WITH DITCHES. EXCLUDE ANY SEEDING WITHIN CONCRETE OR ROCK LINED DITCHES AS SHOWN ON DRAINAGE PLANS.
 3. SEE PAVING DRAWINGS FOR LOCATIONS OF SLOPE PAVING.
 4. ALL SHRUBS TO BE CONTAINED WITHIN MULCH BEDS FOLLOWING GENERAL SHAPE SHOWN IN LANDSCAPE DRAWINGS.
 5. SEEDING SHOWN TO SLOPE LIMITS UNLESS OTHERWISE SHOWN.
 6. CONTRACTOR TO TREAT AREAS DISTURB BY SOUND WALL INSTALLATION NOT SHOWN ON PLANS AS FOLLOWS:
 A. SCOTISH MIX - BACK OF WALL ON SLOPES GREATER THAN 3:1.
 B. MODOT MIX - FACE OF WALL ON SLOPES LESS THAN 3:1.
 C. PER DITCH DETAIL MATRIX WITHIN DITCHES.


Exhibit A
For Information Only

MY RESPONSIBILITY COVERS ONLY THE INFORMATION IN THE CLOUDED AREAS. SEE ORIGINAL RFC SET FOR ORIGINAL STAMP AND SIGNATURE.

| DESIGNED BY: | ISSUE RECORD | | |
|-----------------|--------------|---------------------------------------|----------|
| DSJ | NO. | DESCRIPTION | DATE |
| DRAFTED BY: DSJ | B | 70% PLAN REVIEW SUBMITTAL | 17JULY07 |
| | C | 90% FINAL DESIGN | 28SEPT07 |
| CHECKED BY: JRL | 1 | RELEASED FOR CONSTRUCTION | 15NOV07 |
| | 2 | RFC FDC 497 ADDITIONAL TREE PLANTINGS | 10OCT08 |
| | AB | AS-BUILT FDC-497 | 09JUN10 |

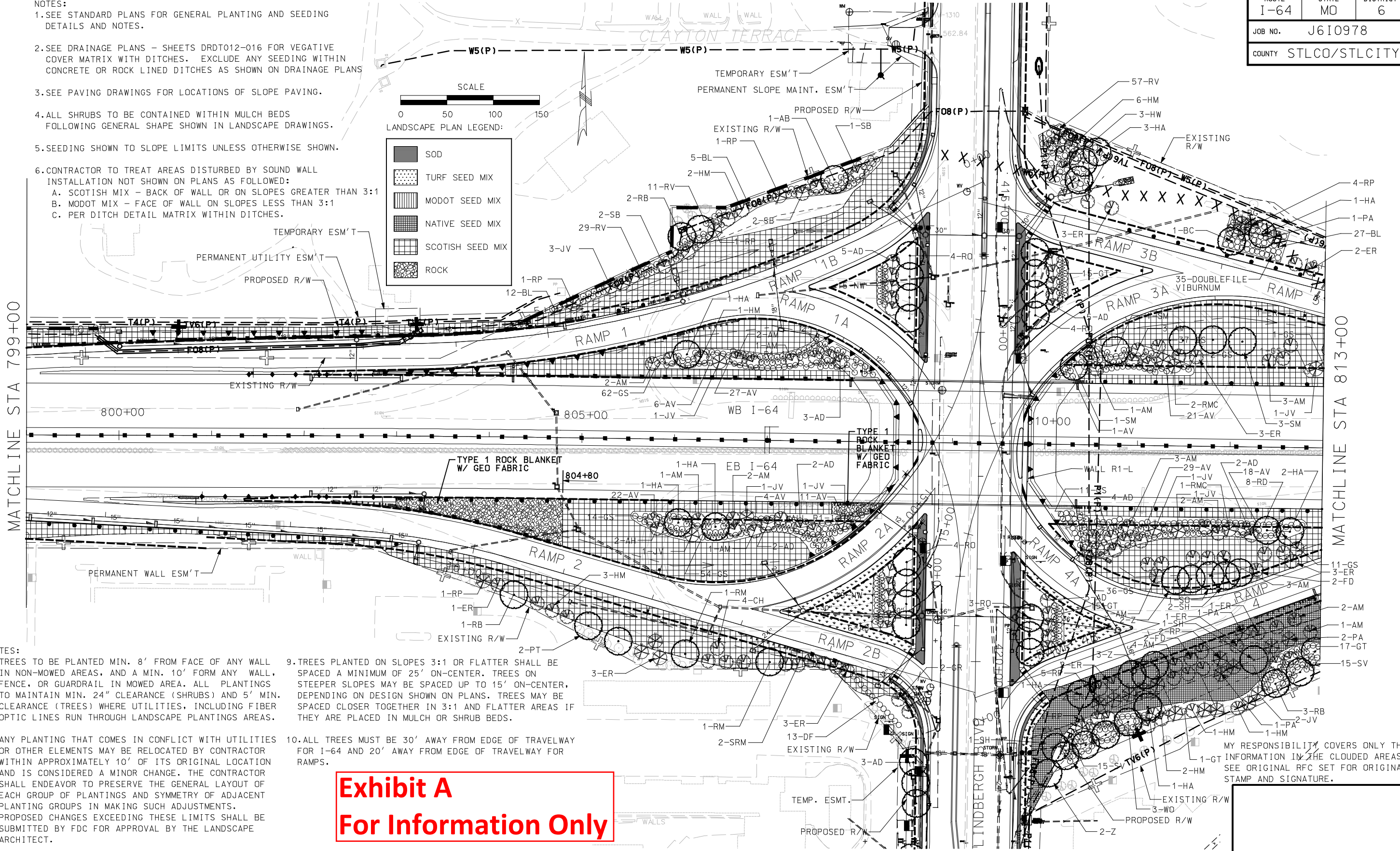


THE NEW I-64 PROJECT
 SEGMENT 1
 LANDSCAPE PLAN
 I-64
 STA 771+00 TO STA 785+00



AS-BUILT

- NOTES:
- SEE STANDARD PLANS FOR GENERAL PLANTING AND SEEDING DETAILS AND NOTES.
 - SEE DRAINAGE PLANS - SHEETS DRD012-016 FOR VEGETATIVE COVER MATRIX WITH DITCHES. EXCLUDE ANY SEEDING WITHIN CONCRETE OR ROCK LINED DITCHES AS SHOWN ON DRAINAGE PLANS
 - SEE PAVING DRAWINGS FOR LOCATIONS OF SLOPE PAVING.
 - ALL SHRUBS TO BE CONTAINED WITHIN MULCH BEDS FOLLOWING GENERAL SHAPE SHOWN IN LANDSCAPE DRAWINGS.
 - SEEDING SHOWN TO SLOPE LIMITS UNLESS OTHERWISE SHOWN.
 - CONTRACTOR TO TREAT AREAS DISTURBED BY SOUND WALL INSTALLATION NOT SHOWN ON PLANS AS FOLLOWED:
 - SCOTISH MIX - BACK OF WALL OR ON SLOPES GREATER THAN 3:1
 - MODOT MIX - FACE OF WALL ON SLOPES LESS THAN 3:1
 - PER DITCH DETAIL MATRIX WITHIN DITCHES.



- NOTES:
- TREES TO BE PLANTED MIN. 8' FROM FACE OF ANY WALL IN NON-MOWED AREAS, AND A MIN. 10' FROM ANY WALL, FENCE, OR GUARDRAIL IN MOWED AREA. ALL PLANTINGS TO MAINTAIN MIN. 24" CLEARANCE (SHRUBS) AND 5' MIN. CLEARANCE (TREES) WHERE UTILITIES, INCLUDING FIBER OPTIC LINES RUN THROUGH LANDSCAPE PLANTINGS AREAS.
 - ANY PLANTING THAT COMES IN CONFLICT WITH UTILITIES OR OTHER ELEMENTS MAY BE RELOCATED BY CONTRACTOR WITHIN APPROXIMATELY 10' OF ITS ORIGINAL LOCATION AND IS CONSIDERED A MINOR CHANGE. THE CONTRACTOR SHALL ENDEAVOR TO PRESERVE THE GENERAL LAYOUT OF EACH GROUP OF PLANTINGS AND SYMMETRY OF ADJACENT PLANTING GROUPS IN MAKING SUCH ADJUSTMENTS. PROPOSED CHANGES EXCEEDING THESE LIMITS SHALL BE SUBMITTED BY FDC FOR APPROVAL BY THE LANDSCAPE ARCHITECT.
 - TREES PLANTED ON SLOPES 3:1 OR FLATTER SHALL BE SPACED A MINIMUM OF 25' ON-CENTER. TREES ON STEEPER SLOPES MAY BE SPACED UP TO 15' ON-CENTER, DEPENDING ON DESIGN SHOWN ON PLANS. TREES MAY BE SPACED CLOSER TOGETHER IN 3:1 AND FLATTER AREAS IF THEY ARE PLACED IN MULCH OR SHRUB BEDS.
 - ALL TREES MUST BE 30' AWAY FROM EDGE OF TRAVELWAY FOR I-64 AND 20' AWAY FROM EDGE OF TRAVELWAY FOR RAMPS.

Exhibit A
For Information Only


MY RESPONSIBILITY COVERS ONLY THE INFORMATION IN THE CLOUDED AREAS. SEE ORIGINAL RFC SET FOR ORIGINAL STAMP AND SIGNATURE.

File Name: P:\I-64-AS-BUILT\AS-BUILT\128-LPPL\007_LPPL_I100_S1.DGN
 User: PAFSONS
 Date Plotted: 8/25/2010
 Time Plotted: 10:42:39 AM
 Pen Table: I-64_HALF_SIZE_BW_DATE.TBIPlot Driver: 11X17_PDF_AB_PLT

| ISSUE RECORD | | | |
|--------------|-----|---------------------------------------|----------|
| DESIGNED BY: | NO. | DESCRIPTION | DATE |
| DSJ | B | 70% PLAN REVIEW SUBMITTAL | 17JULY07 |
| DSJ | C | 90% FINAL DESIGN | 28SEPT07 |
| | 1 | RELEASED FOR CONSTRUCTION | 15NOV07 |
| JRL | 2 | RFC FDC 497 ADDITIONAL TREE PLANTINGS | 10OCT08 |
| | AB | AS-BUILT FDC-497, FDC-733 | 09JUN10 |



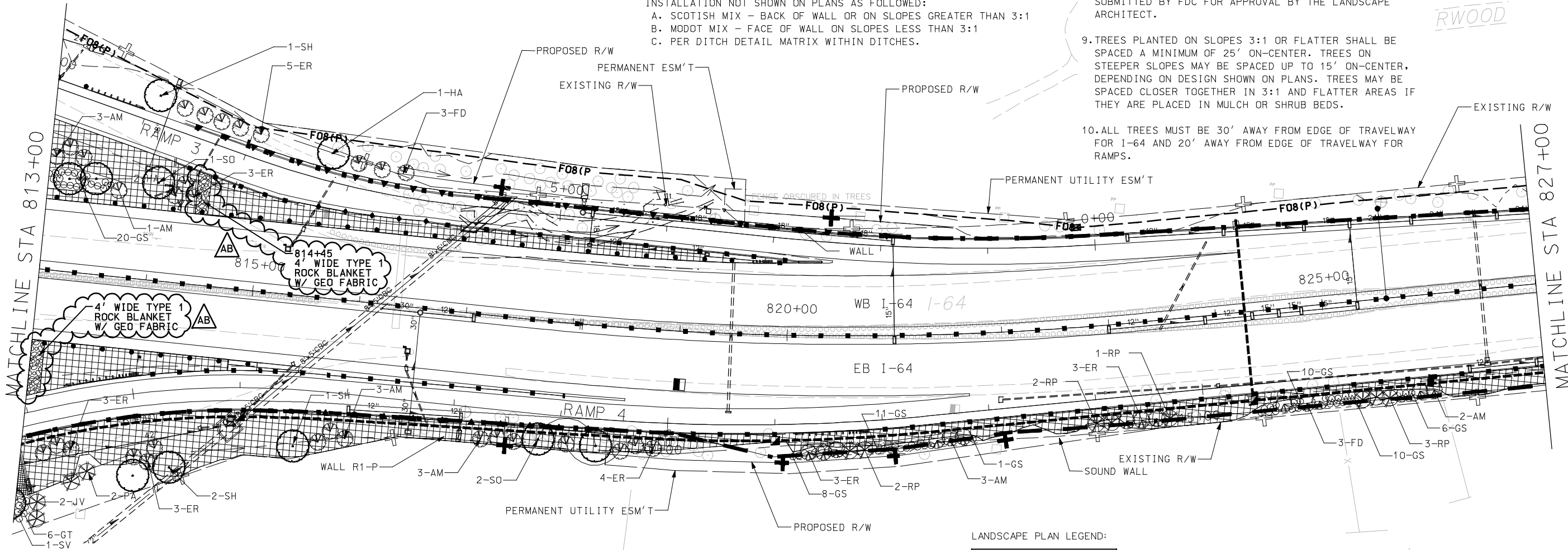
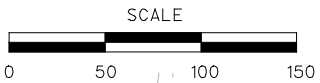
THE NEW I-64 PROJECT
SEGMENT 1
LANDSCAPE PLAN
I-64
STA 799+00 TO STA 813+00



AS-BUILT

- NOTES:
- SEE STANDARD PLANS FOR GENERAL PLANTING AND SEEDING DETAILS AND NOTES.
 - SEE DRAINAGE PLANS - SHEETS DRD012-016 FOR VEGETATIVE COVER MATRIX WITH DITCHES. EXCLUDE ANY SEEDING WITHIN CONCRETE OR ROCK LINED DITCHES AS SHOWN ON DRAINAGE PLANS
 - SEE PAVING DRAWINGS FOR LOCATIONS OF SLOPE PAVING.
 - ALL SHRUBS TO BE CONTAINED WITHIN MULCH BEDS FOLLOWING GENERAL SHAPE SHOWN IN LANDSCAPE DRAWINGS.
 - SEEDING SHOWN TO SLOPE LIMITS UNLESS OTHERWISE SHOWN.
 - CONTRACTOR TO TREAT AREAS DISTURBED BY SOUND WALL INSTALLATION NOT SHOWN ON PLANS AS FOLLOWED:
 - SCOTISH MIX - BACK OF WALL OR ON SLOPES GREATER THAN 3:1
 - MODOT MIX - FACE OF WALL ON SLOPES LESS THAN 3:1
 - PER DITCH DETAIL MATRIX WITHIN DITCHES.

- NOTES:
- TREES TO BE PLANTED MIN. 8' FROM FACE OF ANY WALL IN NON-MOWED AREAS, AND A MIN. 10' FROM ANY WALL, FENCE, OR GUARDRAIL IN MOWED AREA. ALL PLANTINGS TO MAINTAIN MIN. 24" CLEARANCE (SHRUBS) AND 5' MIN. CLEARANCE (TREES) WHERE UTILITIES, INCLUDING FIBER OPTIC LINES RUN THROUGH LANDSCAPE PLANTINGS AREAS.
 - ANY PLANTING THAT COMES IN CONFLICT WITH UTILITIES OR OTHER ELEMENTS MAY BE RELOCATED BY CONTRACTOR WITHIN APPROXIMATELY 10' OF ITS ORIGINAL LOCATION AND IS CONSIDERED A MINOR CHANGE. THE CONTRACTOR SHALL ENDEAVOR TO PRESERVE THE GENERAL LAYOUT OF EACH GROUP OF PLANTINGS AND SYMMETRY OF ADJACENT PLANTING GROUPS IN MAKING SUCH ADJUSTMENTS. PROPOSED CHANGES EXCEEDING THESE LIMITS SHALL BE SUBMITTED BY FDC FOR APPROVAL BY THE LANDSCAPE ARCHITECT.
 - TREES PLANTED ON SLOPES 3:1 OR FLATTER SHALL BE SPACED A MINIMUM OF 25' ON-CENTER. TREES ON STEEPER SLOPES MAY BE SPACED UP TO 15' ON-CENTER, DEPENDING ON DESIGN SHOWN ON PLANS. TREES MAY BE SPACED CLOSER TOGETHER IN 3:1 AND FLATTER AREAS IF THEY ARE PLACED IN MULCH OR SHRUB BEDS.
 - ALL TREES MUST BE 30' AWAY FROM EDGE OF TRAVELWAY FOR I-64 AND 20' AWAY FROM EDGE OF TRAVELWAY FOR RAMPS.



LANDSCAPE PLAN LEGEND:

| | |
|----------|------------------|
| [Symbol] | SOD |
| [Symbol] | TURF SEED MIX |
| [Symbol] | MODOT SEED MIX |
| [Symbol] | NATIVE SEED MIX |
| [Symbol] | SCOTISH SEED MIX |
| [Symbol] | ROCK |

Exhibit A
For Information Only


MY RESPONSIBILITY COVERS ONLY THE INFORMATION IN THE CLOUDED AREAS. SEE ORIGINAL RFC SET FOR ORIGINAL STAMP AND SIGNATURE.

File Name: P:\I-64-AS-BUILTS\1128-LPPL\008-LPPL_I100_S1.DGN
 User: PAFSONS
 Date Plotted: 8/25/2010
 Time Plotted: 10:42:57 AM
 Pen Table: I-64_HALF_SIZE_BW_DATE.TBPLOT.Drvr: 11X17_PDF_AB.PLT

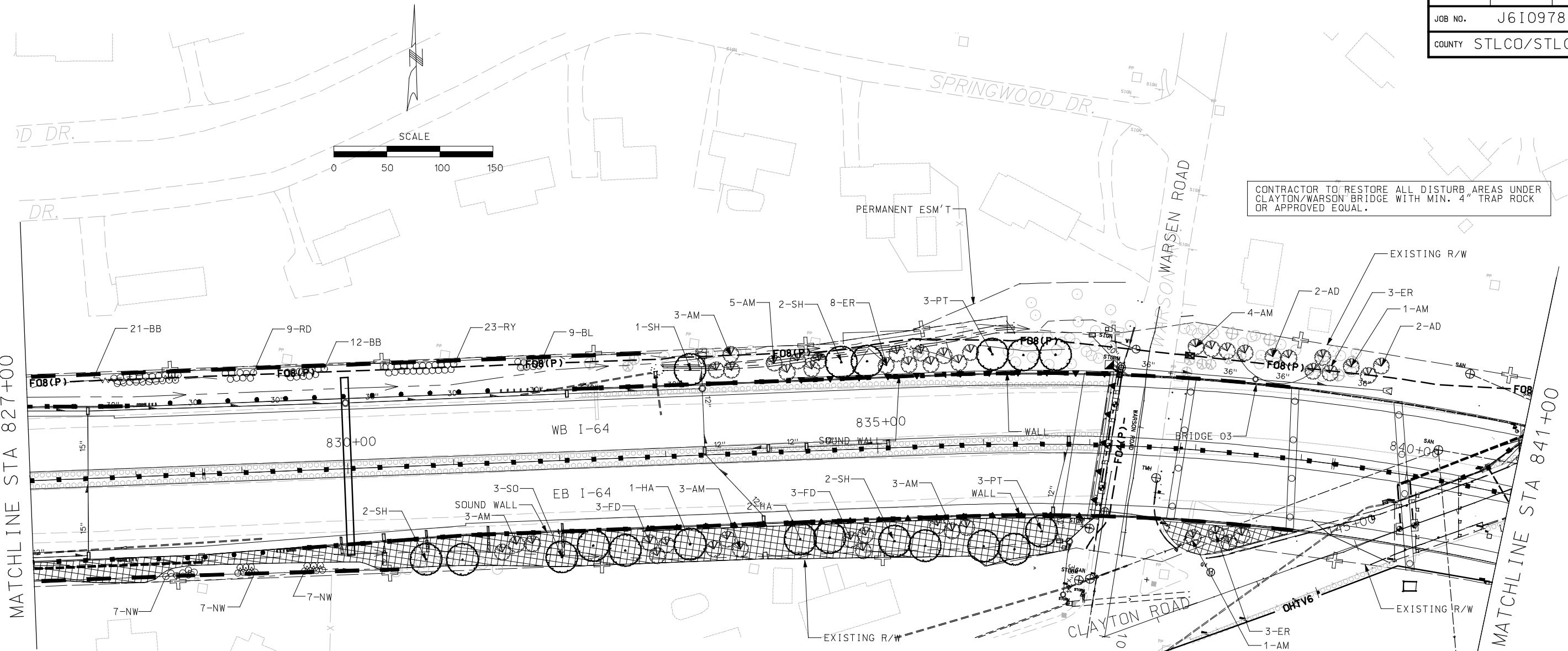
| DESIGNED BY: DSJ | | ISSUE RECORD | |
|------------------|---------------------------------------|--------------|--|
| NO. | DESCRIPTION | DATE | |
| B | 70% PLAN REVIEW SUBMITTAL | 17JULY07 | |
| C | 90% FINAL DESIGN | 28SEPT07 | |
| 1 | RELEASED FOR CONSTRUCTION | 15NOV07 | |
| 2 | RFC FDC 497 ADDITIONAL TREE PLANTINGS | 10OCT08 | |
| AB | AS-BUILT FDC-497, FDC-733 | 09JUN10 | |



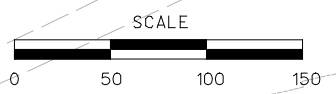
THE NEW I-64 PROJECT
SEGMENT 1
LANDSCAPE PLAN
I-64
STA 813+00 TO STA 827+00



AS-BUILT



CONTRACTOR TO RESTORE ALL DISTURB AREAS UNDER CLAYTON/WARSON BRIDGE WITH MIN. 4" TRAP ROCK OR APPROVED EQUAL.



- NOTES:
- SEE STANDARD PLANS FOR GENERAL PLANTING AND SEEDING DETAILS AND NOTES.
 - SEE DRAINAGE PLANS - SHEETS DRDT012-016 FOR VEGATIVE COVER MATRIX WITH DITCHES. EXCLUDE ANY SEEDING WITHIN CONCRETE OR ROCK LINED DITCHES AS SHOWN ON DRAINAGE PLANS
 - SEE PAVING DRAWINGS FOR LOCATIONS OF SLOPE PAVING.
 - ALL SHRUBS TO BE CONTAINED WITHIN MULCH BEDS FOLLOWING GENERAL SHAPE SHOWN IN LANDSCAPE DRAWINGS.
 - SEEDING SHOWN TO SLOPE LIMITS UNLESS OTHERWISE SHOWN.
 - CONTRACTOR TO TREAT AREAS DISTURBED BY SOUND WALL INSTALLATION NOT SHOWN ON PLANS AS FOLLOWED:
 - SCOTISH MIX - BACK OF WALL OR ON SLOPES GREATER THAN 3:1
 - MODOT MIX - FACE OF WALL ON SLOPES LESS THAN 3:1
 - PER DITCH DETAIL MATRIX WITHIN DITCHES.

- NOTES:
- TREES TO BE PLANTED MIN. 8' FROM FACE OF ANY WALL IN NON-MOWED AREAS, AND A MIN. 10' FROM ANY WALL, FENCE, OR GUARDRAIL IN MOWED AREA. ALL PLANTINGS TO MAINTAIN MIN. 24" CLEARANCE (SHRUBS) AND 5' MIN. CLEARANCE (TREES) WHERE UTILITIES, INCLUDING FIBER OPTIC LINES RUN THROUGH LANDSCAPE PLANTINGS AREAS.
 - ANY PLANTING THAT COMES IN CONFLICT WITH UTILITIES OR OTHER ELEMENTS MAY BE RELOCATED BY CONTRACTOR WITHIN APPROXIMATELY 10' OF ITS ORIGINAL LOCATION AND IS CONSIDERED A MINOR CHANGE. THE CONTRACTOR SHALL ENDEAVOR TO PRESERVE THE GENERAL LAYOUT OF EACH GROUP OF PLANTINGS AND SYMMETRY OF ADJACENT PLANTING GROUPS IN MAKING SUCH ADJUSTMENTS. PROPOSED CHANGES EXCEEDING THESE LIMITS SHALL BE SUBMITTED BY FDC FOR APPROVAL BY THE LANDSCAPE ARCHITECT.

- TREES PLANTED ON SLOPES 3:1 OR FLATTER SHALL BE SPACED A MINIMUM OF 25' ON-CENTER. TREES ON STEEPER SLOPES MAY BE SPACED UP TO 15' ON-CENTER, DEPENDING ON DESIGN SHOWN ON PLANS. TREES MAY BE SPACED CLOSER TOGETHER IN 3:1 AND FLATTER AREAS IF THEY ARE PLACED IN MULCH OR SHRUB BEDS.
- ALL TREES MUST BE 30' AWAY FROM EDGE OF TRAVELWAY FOR I-64 AND 20' AWAY FROM EDGE OF TRAVELWAY FOR RAMPS.

LANDSCAPE PLAN LEGEND:

| | |
|--|------------------|
| | SOD |
| | TURF SEED MIX |
| | MODOT SEED MIX |
| | NATIVE SEED MIX |
| | SCOTISH SEED MIX |
| | ROCK |

MY RESPONSIBILITY COVERS ONLY THE INFORMATION IN THE CLOUDED AREAS. SEE ORIGINAL RFC SET FOR ORIGINAL STAMP AND SIGNATURE.


Exhibit A
For Information Only

File Name: P:\I-64-AS-BUILTS\1128-LPPL\009-LPPL_I100_S1.DGN
 User: PAFSONS
 Date Plotted: 8/25/2010
 Time Plotted: 10:43:07 AM
 Pen Table: I-64_HALF_SIZE_BW_DATE.TBIPlot Driver: 11X17_PDF_AB.PLT

| DESIGNED BY: DSJ | ISSUE RECORD | | |
|------------------|--------------|---------------------------------------|----------|
| | NO. | DESCRIPTION | DATE |
| DRAFTED BY: DSJ | B | 70% PLAN REVIEW SUBMITTAL | 17JULY07 |
| | C | 90% FINAL DESIGN | 28SEPT07 |
| CHECKED BY: JRL | 1 | RELEASED FOR CONSTRUCTION | 15NOV07 |
| | 2 | RFC FDC 497 ADDITIONAL TREE PLANTINGS | 10OCT08 |
| | AB | AS-BUILT FDC-497 | 09JUN10 |



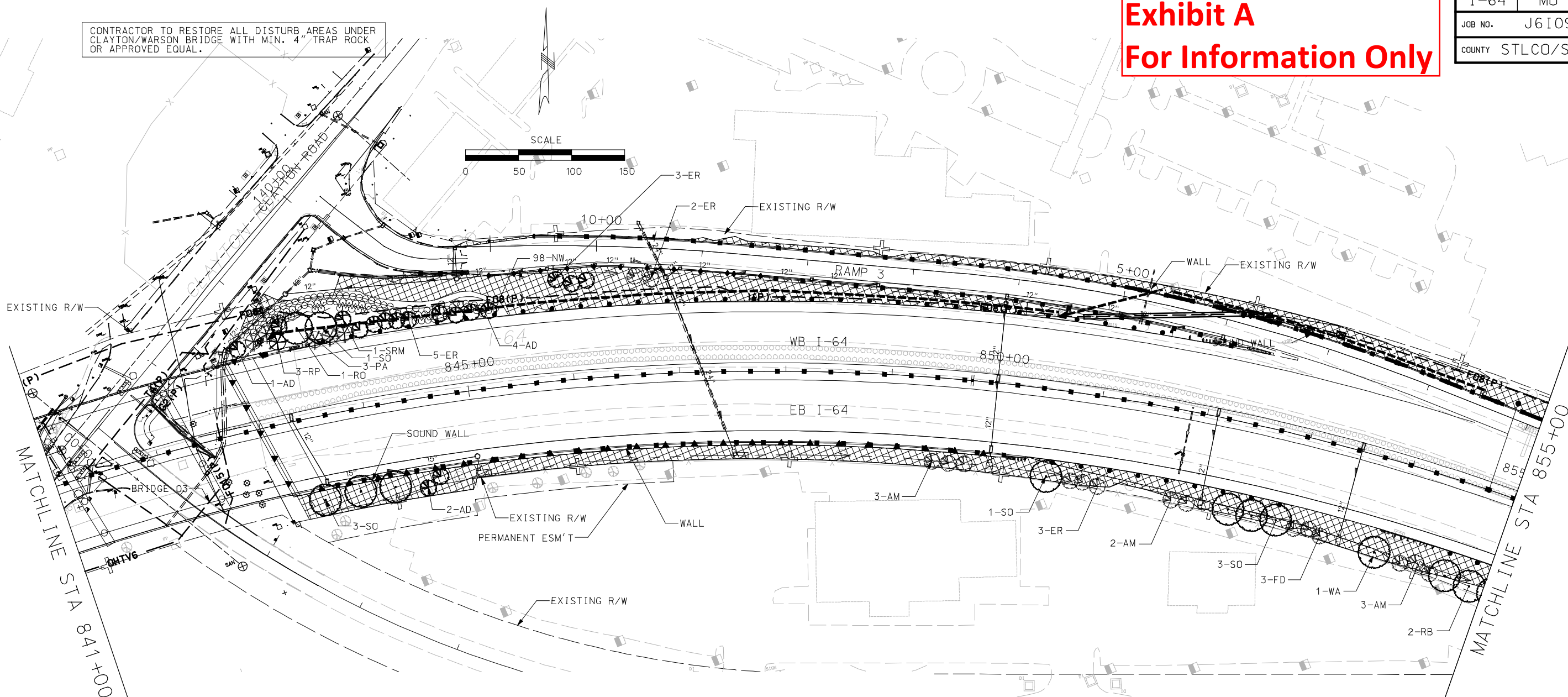
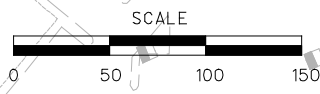
THE NEW I-64 PROJECT
SEGMENT 1
LANDSCAPE PLAN
I-64
STA 827+00 TO STA 841+00



AS-BUILT

Exhibit A For Information Only

CONTRACTOR TO RESTORE ALL DISTURB AREAS UNDER CLAYTON/WARSON BRIDGE WITH MIN. 4" TRAP ROCK OR APPROVED EQUAL.



- NOTES:
- SEE STANDARD PLANS FOR GENERAL PLANTING AND SEEDING DETAILS AND NOTES.
 - SEE DRAINAGE PLANS - SHEETS DRD012-016 FOR VEGATIVE COVER MATRIX WITH DITCHES. EXCLUDE ANY SEEDING WITHIN CONCRETE OR ROCK LINED DITCHES AS SHOWN ON DRAINAGE PLANS
 - SEE PAVING DRAWINGS FOR LOCATIONS OF SLOPE PAVING.
 - ALL SHRUBS TO BE CONTAINED WITHIN MULCH BEDS FOLLOWING GENERAL SHAPE SHOWN IN LANDSCAPE DRAWINGS.
 - SEEDING SHOWN TO SLOPE LIMITS UNLESS OTHERWISE SHOWN.
 - CONTRACTOR TO TREAT AREAS DISTURBED BY SOUND WALL INSTALLATION NOT SHOWN ON PLANS AS FOLLOWED:
 - SCOTISH MIX - BACK OF WALL OR ON SLOPES GREATER THAN 3:1
 - MODOT MIX - FACE OF WALL ON SLOPES LESS THAN 3:1
 - PER DITCH DETAIL MATRIX WITHIN DITCHES.

- NOTES:
- TREES TO BE PLANTED MIN. 8' FROM FACE OF ANY WALL IN NON-MOWED AREAS, AND A MIN. 10' FROM ANY WALL, FENCE, OR GUARDRAIL IN MOWED AREA. ALL PLANTINGS TO MAINTAIN MIN. 24" CLEARANCE (SHRUBS) AND 5' MIN. CLEARANCE (TREES) WHERE UTILITIES, INCLUDING FIBER OPTIC LINES RUN THROUGH LANDSCAPE PLANTINGS AREAS.
 - ANY PLANTING THAT COMES IN CONFLICT WITH UTILITIES OR OTHER ELEMENTS MAY BE RELOCATED BY CONTRACTOR WITHIN APPROXIMATELY 10' OF ITS ORIGINAL LOCATION AND IS CONSIDERED A MINOR CHANGE. THE CONTRACTOR SHALL ENDEAVOR TO PRESERVE THE GENERAL LAYOUT OF EACH GROUP OF PLANTINGS AND SYMMETRY OF ADJACENT PLANTING GROUPS IN MAKING SUCH ADJUSTMENTS. PROPOSED CHANGES EXCEEDING THESE LIMITS SHALL BE SUBMITTED BY FDC FOR APPROVAL BY THE LANDSCAPE ARCHITECT.

- TREES PLANTED ON SLOPES 3:1 OR FLATTER SHALL BE SPACED A MINIMUM OF 25' ON-CENTER. TREES ON STEEPER SLOPES MAY BE SPACED UP TO 15' ON-CENTER, DEPENDING ON DESIGN SHOWN ON PLANS. TREES MAY BE SPACED CLOSER TOGETHER IN 3:1 AND FLATTER AREAS IF THEY ARE PLACED IN MULCH OR SHRUB BEDS.
- ALL TREES MUST BE 30' AWAY FROM EDGE OF TRAVELWAY FOR I-64 AND 20' AWAY FROM EDGE OF TRAVELWAY FOR RAMPS.

LANDSCAPE PLAN LEGEND:

| | |
|--|------------------|
| | SOD |
| | TURF SEED MIX |
| | MODOT SEED MIX |
| | NATIVE SEED MIX |
| | SCOTISH SEED MIX |
| | ROCK |


MY RESPONSIBILITY COVERS ONLY THE INFORMATION IN THE CLOUDED AREAS. SEE ORIGINAL RFC SET FOR ORIGINAL STAMP AND SIGNATURE.

File Name: P:\I-64-AS-BUILTS\128-LPPL\010-LPPL-I100-S1.DGN
 User: PAFSONS
 Date Plotted: 8/25/2010
 Time Plotted: 10:43:16 AM
 Pen Table: I-64-HALFSIZEBW-DATE.TBIPlot Driver: 11X17_PDF_AB.PLT

| ISSUE RECORD | | | |
|-----------------|-----|---------------------------------------|----------|
| DESIGNED BY: | NO. | DESCRIPTION | DATE |
| DSJ | B | 70% PLAN REVIEW SUBMITTAL | 17JULY07 |
| DSJ | C | 90% FINAL DESIGN | 28SEPT07 |
| CHECKED BY: JRL | 1 | RELEASED FOR CONSTRUCTION | 15NOV07 |
| | 2 | RFC FDC 497 ADDITIONAL TREE PLANTINGS | 10OCT08 |
| | AB | AS-BUILT FDC-497 | 09JUN10 |



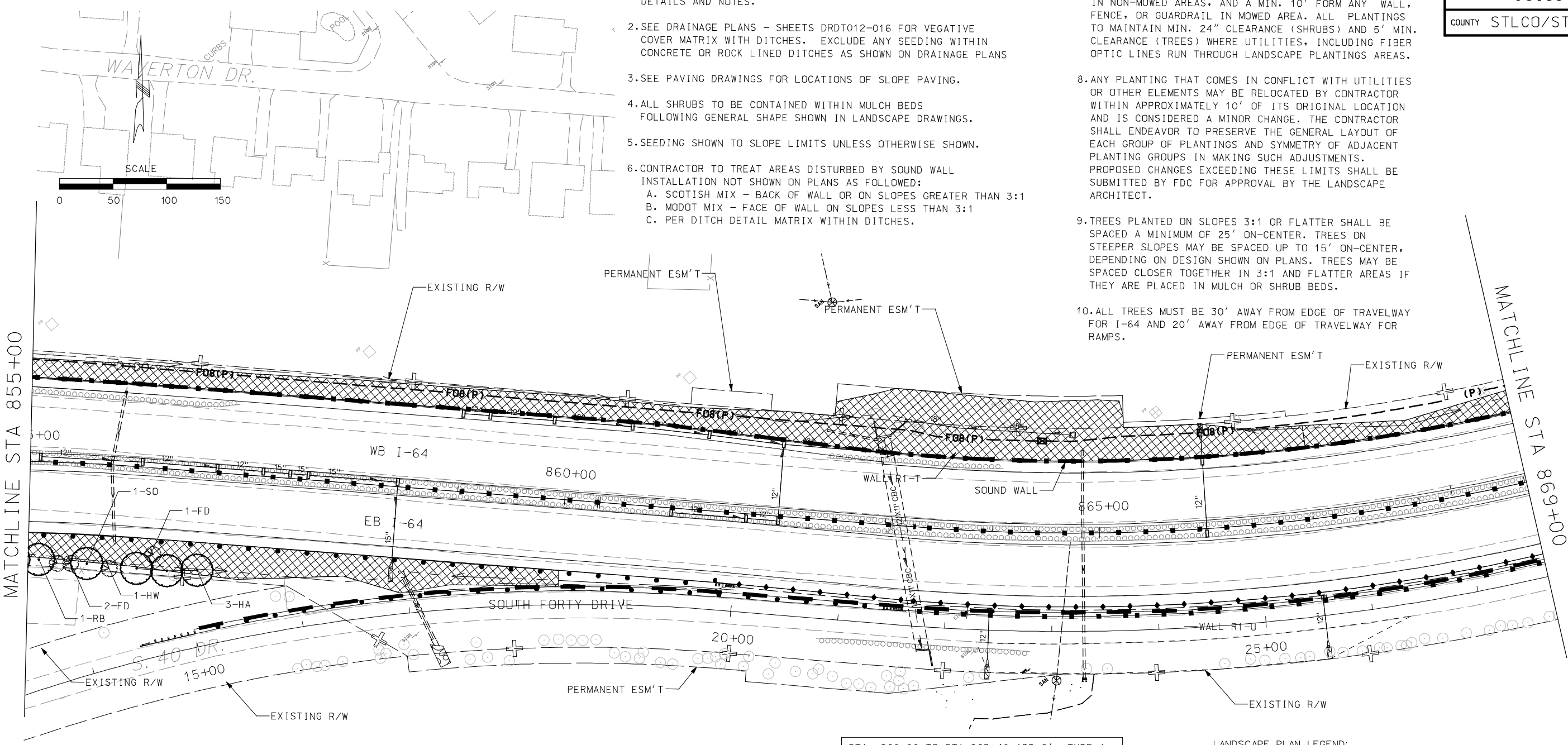
THE NEW I-64 PROJECT
 SEGMENT 1
 LANDSCAPE PLAN
 I-64
 STA 841+00 TO STA 855+00



AS-BUILT

- NOTES:
1. SEE STANDARD PLANS FOR GENERAL PLANTING AND SEEDING DETAILS AND NOTES.
 2. SEE DRAINAGE PLANS - SHEETS DRD012-016 FOR VEGETATIVE COVER MATRIX WITH DITCHES. EXCLUDE ANY SEEDING WITHIN CONCRETE OR ROCK LINED DITCHES AS SHOWN ON DRAINAGE PLANS
 3. SEE PAVING DRAWINGS FOR LOCATIONS OF SLOPE PAVING.
 4. ALL SHRUBS TO BE CONTAINED WITHIN MULCH BEDS FOLLOWING GENERAL SHAPE SHOWN IN LANDSCAPE DRAWINGS.
 5. SEEDING SHOWN TO SLOPE LIMITS UNLESS OTHERWISE SHOWN.
 6. CONTRACTOR TO TREAT AREAS DISTURBED BY SOUND WALL INSTALLATION NOT SHOWN ON PLANS AS FOLLOWS:
 - A. SCOTISH MIX - BACK OF WALL OR ON SLOPES GREATER THAN 3:1
 - B. MODOT MIX - FACE OF WALL ON SLOPES LESS THAN 3:1
 - C. PER DITCH DETAIL MATRIX WITHIN DITCHES.

- NOTES:
7. TREES TO BE PLANTED MIN. 8' FROM FACE OF ANY WALL IN NON-MOWED AREAS, AND A MIN. 10' FROM ANY WALL, FENCE, OR GUARDRAIL IN MOWED AREA. ALL PLANTINGS TO MAINTAIN MIN. 24" CLEARANCE (SHRUBS) AND 5' MIN. CLEARANCE (TREES) WHERE UTILITIES, INCLUDING FIBER OPTIC LINES RUN THROUGH LANDSCAPE PLANTINGS AREAS.
 8. ANY PLANTING THAT COMES IN CONFLICT WITH UTILITIES OR OTHER ELEMENTS MAY BE RELOCATED BY CONTRACTOR WITHIN APPROXIMATELY 10' OF ITS ORIGINAL LOCATION AND IS CONSIDERED A MINOR CHANGE. THE CONTRACTOR SHALL ENDEAVOR TO PRESERVE THE GENERAL LAYOUT OF EACH GROUP OF PLANTINGS AND SYMMETRY OF ADJACENT PLANTING GROUPS IN MAKING SUCH ADJUSTMENTS. PROPOSED CHANGES EXCEEDING THESE LIMITS SHALL BE SUBMITTED BY FDC FOR APPROVAL BY THE LANDSCAPE ARCHITECT.
 9. TREES PLANTED ON SLOPES 3:1 OR FLATTER SHALL BE SPACED A MINIMUM OF 25' ON-CENTER. TREES ON STEEPER SLOPES MAY BE SPACED UP TO 15' ON-CENTER, DEPENDING ON DESIGN SHOWN ON PLANS. TREES MAY BE SPACED CLOSER TOGETHER IN 3:1 AND FLATTER AREAS IF THEY ARE PLACED IN MULCH OR SHRUB BEDS.
 10. ALL TREES MUST BE 30' AWAY FROM EDGE OF TRAVELWAY FOR I-64 AND 20' AWAY FROM EDGE OF TRAVELWAY FOR RAMPS.



STA. 860+00 TO STA 863+40 ADD 2'- TYPE 1 AGGREGATE BASE - 4" DEPTH. SEE PAVING AND ROADWAY TYPICALS FOR ADD. INFORMATION

LANDSCAPE PLAN LEGEND:

| | |
|--|------------------|
| | SOD |
| | TURF SEED MIX |
| | MODOT SEED MIX |
| | NATIVE SEED MIX |
| | SCOTISH SEED MIX |
| | ROCK |

MY RESPONSIBILITY COVERS ONLY THE INFORMATION IN THE CLOUDED AREAS. SEE ORIGINAL RFC SET FOR ORIGINAL STAMP AND SIGNATURE.


Exhibit A
For Information Only

File Name: P:\I-64-AS-BUILTS\128-LPPL\011-LPPL_I100_S1.DGN
 User: PAFSONS
 Date Plotted: 8/25/2010
 Time Plotted: 10:43:26 AM
 Pen Table: I-64-HALFSIZEBW-DATE.TBPLOT.Drwer: 11X17_PDF_AB.PLT

| DESIGNED BY: DSJ | ISSUE RECORD | | |
|------------------|--------------|---------------------------------------|----------|
| | NO. | DESCRIPTION | DATE |
| DRAFTED BY: DSJ | B | 70% PLAN REVIEW SUBMITTAL | 17JULY07 |
| | C | 90% FINAL DESIGN | 28SEPT07 |
| CHECKED BY: JRL | 1 | RELEASED FOR CONSTRUCTION | 15NOV07 |
| | 2 | RFC FDC 497 ADDITIONAL TREE PLANTINGS | 10OCT08 |
| | AB | AS-BUILT FDC-497 | 09JUN10 |



THE NEW I-64 PROJECT
SEGMENT 1
LANDSCAPE PLAN
I-64
STA 855+00 TO STA 869+00

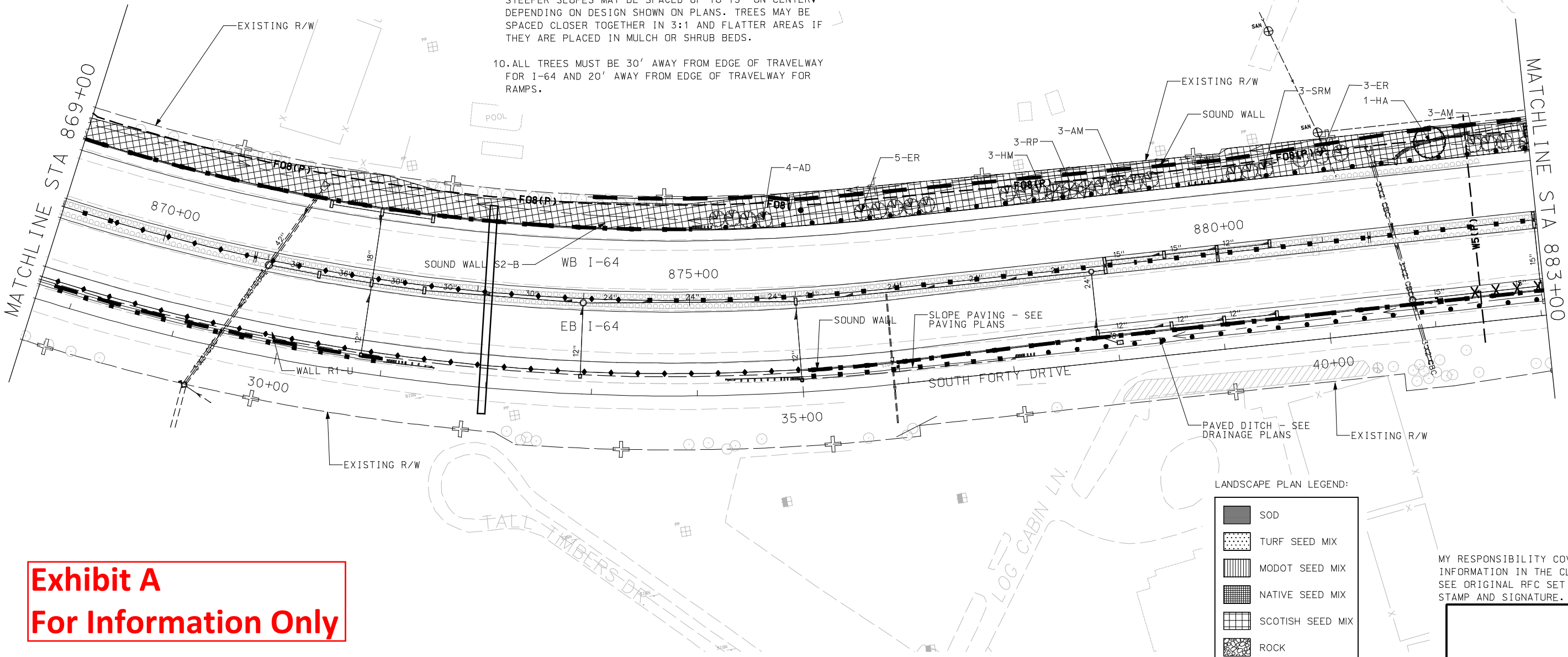


AS-BUILT

- NOTES:
- SEE STANDARD PLANS FOR GENERAL PLANTING AND SEEDING DETAILS AND NOTES.
 - SEE DRAINAGE PLANS - SHEETS DRDT012-016 FOR VEGETATIVE COVER MATRIX WITH DITCHES. EXCLUDE ANY SEEDING WITHIN CONCRETE OR ROCK LINED DITCHES AS SHOWN ON DRAINAGE PLANS
 - SEE PAVING DRAWINGS FOR LOCATIONS OF SLOPE PAVING.
 - ALL SHRUBS TO BE CONTAINED WITHIN MULCH BEDS FOLLOWING GENERAL SHAPE SHOWN IN LANDSCAPE DRAWINGS.
 - SEEDING SHOWN TO SLOPE LIMITS UNLESS OTHERWISE SHOWN.
 - CONTRACTOR TO TREAT AREAS DISTURBED BY SOUND WALL INSTALLATION NOT SHOWN ON PLANS AS FOLLOWED:
 - SCOTISH MIX - BACK OF WALL OR ON SLOPES GREATER THAN 3:1
 - MODOT MIX - FACE OF WALL ON SLOPES LESS THAN 3:1
 - PER DITCH DETAIL MATRIX WITHIN DITCHES.

- NOTES:
- TREES TO BE PLANTED MIN. 8' FROM FACE OF ANY WALL IN NON-MOWED AREAS, AND A MIN. 10' FROM ANY WALL, FENCE, OR GUARDRAIL IN MOWED AREA. ALL PLANTINGS TO MAINTAIN MIN. 24" CLEARANCE (SHRUBS) AND 5' MIN. CLEARANCE (TREES) WHERE UTILITIES, INCLUDING FIBER OPTIC LINES RUN THROUGH LANDSCAPE PLANTINGS AREAS.
 - ANY PLANTING THAT COMES IN CONFLICT WITH UTILITIES OR OTHER ELEMENTS MAY BE RELOCATED BY CONTRACTOR WITHIN APPROXIMATELY 10' OF ITS ORIGINAL LOCATION AND IS CONSIDERED A MINOR CHANGE. THE CONTRACTOR SHALL ENDEAVOR TO PRESERVE THE GENERAL LAYOUT OF EACH GROUP OF PLANTINGS AND SYMMETRY OF ADJACENT PLANTING GROUPS IN MAKING SUCH ADJUSTMENTS. PROPOSED CHANGES EXCEEDING THESE LIMITS SHALL BE SUBMITTED BY FDC FOR APPROVAL BY THE LANDSCAPE ARCHITECT.
 - TREES PLANTED ON SLOPES 3:1 OR FLATTER SHALL BE SPACED A MINIMUM OF 25' ON-CENTER. TREES ON STEEPER SLOPES MAY BE SPACED UP TO 15' ON-CENTER, DEPENDING ON DESIGN SHOWN ON PLANS. TREES MAY BE SPACED CLOSER TOGETHER IN 3:1 AND FLATTER AREAS IF THEY ARE PLACED IN MULCH OR SHRUB BEDS.
 - ALL TREES MUST BE 30' AWAY FROM EDGE OF TRAVELWAY FOR I-64 AND 20' AWAY FROM EDGE OF TRAVELWAY FOR RAMPS.

STA. 876+00 TO STA 883+00 ADD 2'- TYPE 1 AGGREGATE BASE - 4" DEPTH. SEE PAVING AND ROADWAY TYPICALS FOR ADD. INFORMATION



LANDSCAPE PLAN LEGEND:

| | |
|--|------------------|
| | SOD |
| | TURF SEED MIX |
| | MODOT SEED MIX |
| | NATIVE SEED MIX |
| | SCOTISH SEED MIX |
| | ROCK |

MY RESPONSIBILITY COVERS ONLY THE INFORMATION IN THE CLOUDED AREAS. SEE ORIGINAL RFC SET FOR ORIGINAL STAMP AND SIGNATURE.


Exhibit A
For Information Only

File Name: P:\I-64-AS-BUILTS\128-LPPL\012-LPPL_I100_S1.DGN
 User: PAFSONS
 Date Plotted: 8/25/2010
 Time Plotted: 10:43:34 AM
 Pen Table: I-64_HALF-SIZEBW-DATE.TBIPlot Driver: I1X17_PDF_AB.PLT

| DESIGNED BY: DSJ | ISSUE RECORD | | |
|------------------|--------------|---------------------------------------|----------|
| | NO. | DESCRIPTION | DATE |
| DRAFTED BY: DSJ | B | 70% PLAN REVIEW SUBMITTAL | 17JULY07 |
| | C | 90% FINAL DESIGN | 28SEPT07 |
| CHECKED BY: JRL | 1 | RELEASED FOR CONSTRUCTION | 15NOV07 |
| | 2 | RFC FDC 497 ADDITIONAL TREE PLANTINGS | 10OCT08 |
| | AB | AS-BUILT FDC-497 | 09JUN10 |



THE NEW I-64 PROJECT
SEGMENT 1
LANDSCAPE PLAN
I-64
STA 869+00 TO STA 883+00



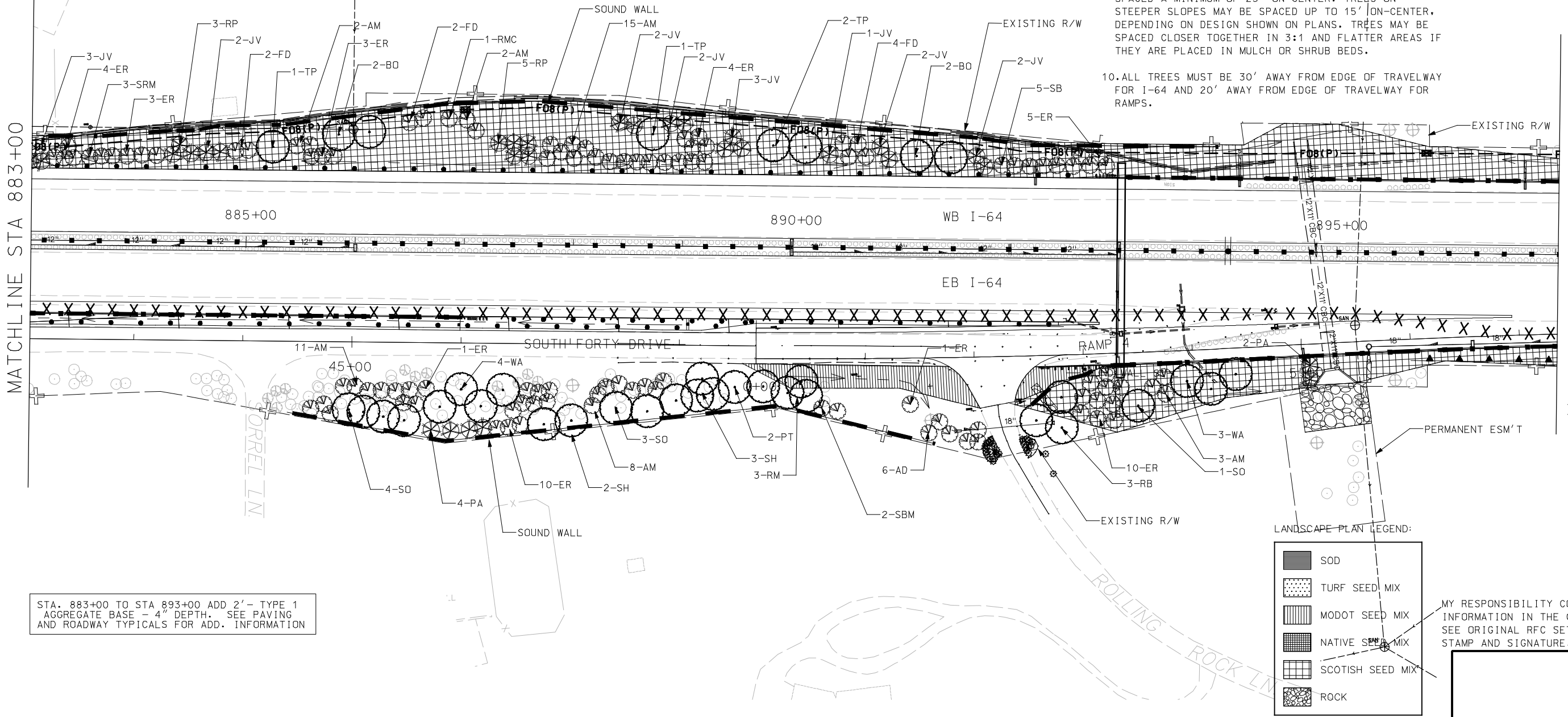
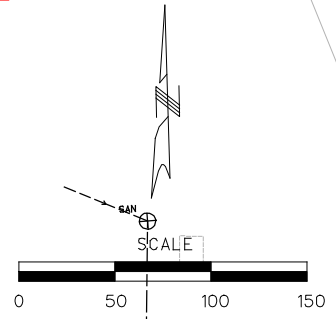
AS-BUILT

Exhibit A For Information Only

| | | |
|-------------------------|-------------|---------------|
| ROUTE I-64 | STATE MO | DISTRICT 6 |
| JOB NO. J6I0978 | | |
| COUNTY STLCO/STLCITY | | |

- NOTES:
- SEE STANDARD PLANS FOR GENERAL PLANTING AND SEEDING DETAILS AND NOTES.
 - SEE DRAINAGE PLANS - SHEETS DRD012-016 FOR VEGETATIVE COVER MATRIX WITH DITCHES. EXCLUDE ANY SEEDING WITHIN CONCRETE OR ROCK LINED DITCHES AS SHOWN ON DRAINAGE PLANS
 - SEE PAVING DRAWINGS FOR LOCATIONS OF SLOPE PAVING.
 - ALL SHRUBS TO BE CONTAINED WITHIN MULCH BEDS FOLLOWING GENERAL SHAPE SHOWN IN LANDSCAPE DRAWINGS.
 - SEEDING SHOWN TO SLOPE LIMITS UNLESS OTHERWISE SHOWN.
 - CONTRACTOR TO TREAT AREAS DISTURBED BY SOUND WALL INSTALLATION NOT SHOWN ON PLANS AS FOLLOWED:
 - SCOTISH MIX - BACK OF WALL OR ON SLOPES GREATER THAN 3:1
 - MODOT MIX - FACE OF WALL ON SLOPES LESS THAN 3:1
 - PER DITCH DETAIL MATRIX WITHIN DITCHES.

- NOTES:
- TREES TO BE PLANTED MIN. 8' FROM FACE OF ANY WALL IN NON-MOWED AREAS, AND A MIN. 10' FROM ANY WALL, FENCE, OR GUARDRAIL IN MOWED AREA. ALL PLANTINGS TO MAINTAIN MIN. 24" CLEARANCE (SHRUBS) AND 5' MIN. CLEARANCE (TREES) WHERE UTILITIES, INCLUDING FIBER OPTIC LINES RUN THROUGH LANDSCAPE PLANTINGS AREAS.
 - ANY PLANTING THAT COMES IN CONFLICT WITH UTILITIES OR OTHER ELEMENTS MAY BE RELOCATED BY CONTRACTOR WITHIN APPROXIMATELY 10' OF ITS ORIGINAL LOCATION AND IS CONSIDERED A MINOR CHANGE. THE CONTRACTOR SHALL ENDEAVOR TO PRESERVE THE GENERAL LAYOUT OF EACH GROUP OF PLANTINGS AND SYMMETRY OF ADJACENT PLANTING GROUPS IN MAKING SUCH ADJUSTMENTS. PROPOSED CHANGES EXCEEDING THESE LIMITS SHALL BE SUBMITTED BY FDC FOR APPROVAL BY THE LANDSCAPE ARCHITECT.
 - TREES PLANTED ON SLOPES 3:1 OR FLATTER SHALL BE SPACED A MINIMUM OF 25' ON-CENTER. TREES ON STEEPER SLOPES MAY BE SPACED UP TO 15' ON-CENTER, DEPENDING ON DESIGN SHOWN ON PLANS. TREES MAY BE SPACED CLOSER TOGETHER IN 3:1 AND FLATTER AREAS IF THEY ARE PLACED IN MULCH OR SHRUB BEDS.
 - ALL TREES MUST BE 30' AWAY FROM EDGE OF TRAVELWAY FOR I-64 AND 20' AWAY FROM EDGE OF TRAVELWAY FOR RAMPS.



STA. 883+00 TO STA 893+00 ADD 2'- TYPE 1 AGGREGATE BASE - 4" DEPTH. SEE PAVING AND ROADWAY TYPICALS FOR ADD. INFORMATION

LANDSCAPE PLAN LEGEND:

| | |
|--|------------------|
| | SOD |
| | TURF SEED MIX |
| | MODOT SEED MIX |
| | NATIVE SEED MIX |
| | SCOTISH SEED MIX |
| | ROCK |


MY RESPONSIBILITY COVERS ONLY THE INFORMATION IN THE CLOUDED AREAS. SEE ORIGINAL RFC SET FOR ORIGINAL STAMP AND SIGNATURE.

File Name: P:\I-64-AS-BUILTS\128-LPPL\13-LPPL_I100_S1.DGN
 User: PAFSONS
 Date Plotted: 8/25/2010
 Time Plotted: 10:43:42 AM
 Pen Table: I-64_HALF_SIZE_BW_DATE_TBIPlot Driver: 11X17_PDF_AB.PLT

| DESIGNED BY: DSJ | | ISSUE RECORD | |
|------------------|---------------------------------------|--------------|--|
| NO. | DESCRIPTION | DATE | |
| B | 70% PLAN REVIEW SUBMITTAL | 17JULY07 | |
| C | 90% FINAL DESIGN | 28SEPT07 | |
| 1 | RELEASED FOR CONSTRUCTION | 15NOV07 | |
| 2 | RFC FDC 497 ADDITIONAL TREE PLANTINGS | 10OCT08 | |
| AB | AS-BUILT FDC-497 | 09JUN10 | |



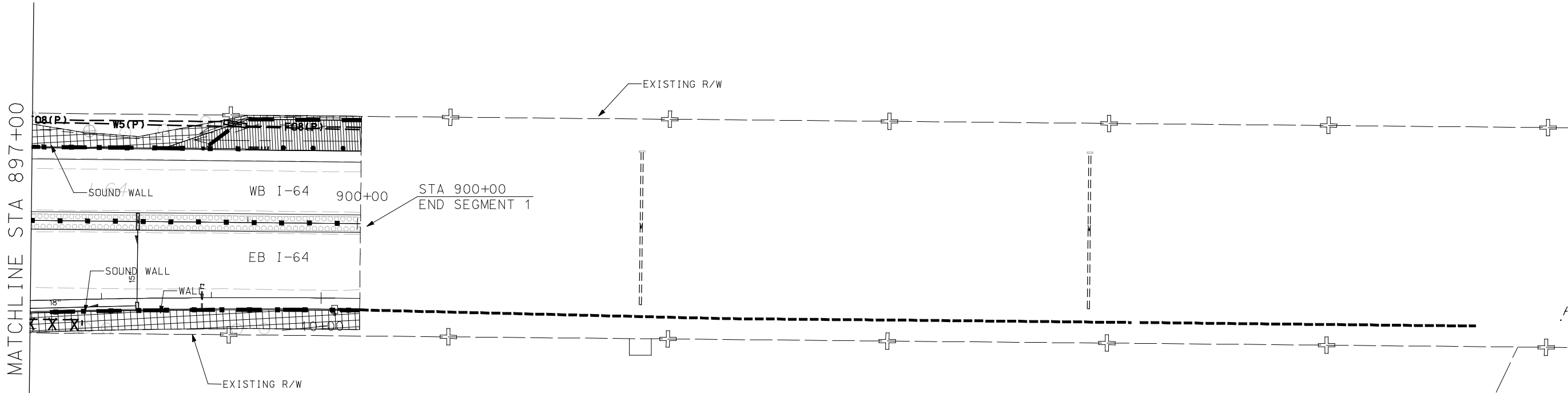
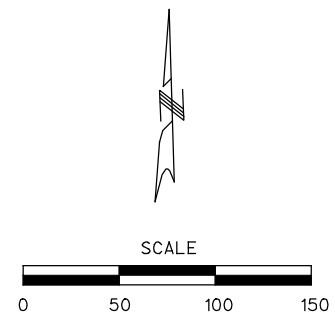
THE NEW I-64 PROJECT
SEGMENT 1
LANDSCAPE PLAN
I-64
STA 883+00 TO STA 897+00



AS-BUILT

| | | |
|----------------------|-------------|---------------|
| ROUTE I-64 | STATE MO | DISTRICT 6 |
| JOB NO. J610978 | | |
| COUNTY STLCO/STLCITY | | |

Exhibit A
For Information Only



- NOTES:
- SEE STANDARD PLANS FOR GENERAL PLANTING AND SEEDING DETAILS AND NOTES.
 - SEE DRAINAGE PLANS - SHEETS DRDT012-016 FOR VEGATIVE COVER MATRIX WITH DITCHES. EXCLUDE ANY SEEDING WITHIN CONCRETE OR ROCK LINED DITCHES AS SHOWN ON DRAINAGE PLANS
 - SEE PAVING DRAWINGS FOR LOCATIONS OF SLOPE PAVING.
 - ALL SHRUBS TO BE CONTAINED WITHIN MULCH BEDS FOLLOWING GENERAL SHAPE SHOWN IN LANDSCAPE DRAWINGS.
 - SEEDING SHOWN TO SLOPE LIMITS UNLESS OTHERWISE SHOWN.
 - CONTRACTOR TO TREAT AREAS DISTURBED BY SOUND WALL INSTALLATION NOT SHOWN ON PLANS AS FOLLOWED:
 - SCOTISH MIX - BACK OF WALL OR ON SLOPES GREATER THAN 3:1
 - MODOT MIX - FACE OF WALL ON SLOPES LESS THAN 3:1
 - PER DITCH DETAIL MATRIX WITHIN DITCHES.

- NOTES:
- TREES TO BE PLANTED MIN. 8' FROM FACE OF ANY WALL IN NON-MOWED AREAS, AND A MIN. 10' FROM ANY WALL, FENCE, OR GUARDRAIL IN MOWED AREA. ALL PLANTINGS TO MAINTAIN MIN. 24" CLEARANCE (SHRUBS) AND 5' MIN. CLEARANCE (TREES) WHERE UTILITIES, INCLUDING FIBER OPTIC LINES RUN THROUGH LANDSCAPE PLANTINGS AREAS.
 - ANY PLANTING THAT COMES IN CONFLICT WITH UTILITIES OR OTHER ELEMENTS MAY BE RELOCATED BY CONTRACTOR WITHIN APPROXIMATELY 10' OF ITS ORIGINAL LOCATION AND IS CONSIDERED A MINOR CHANGE. THE CONTRACTOR SHALL ENDEAVOR TO PRESERVE THE GENERAL LAYOUT OF EACH GROUP OF PLANTINGS AND SYMMETRY OF ADJACENT PLANTING GROUPS IN MAKING SUCH ADJUSTMENTS. PROPOSED CHANGES EXCEEDING THESE LIMITS SHALL BE SUBMITTED BY FDC FOR APPROVAL BY THE LANDSCAPE ARCHITECT.

- TREES PLANTED ON SLOPES 3:1 OR FLATTER SHALL BE SPACED A MINIMUM OF 25' ON-CENTER. TREES ON STEEPER SLOPES MAY BE SPACED UP TO 15' ON-CENTER, DEPENDING ON DESIGN SHOWN ON PLANS. TREES MAY BE SPACED CLOSER TOGETHER IN 3:1 AND FLATTER AREAS IF THEY ARE PLACED IN MULCH OR SHRUB BEDS.
- ALL TREES MUST BE 30' AWAY FROM EDGE OF TRAVELWAY FOR I-64 AND 20' AWAY FROM EDGE OF TRAVELWAY FOR RAMPS.


MY RESPONSIBILITY COVERS ONLY THE INFORMATION IN THE CLOUDED AREAS. SEE ORIGINAL RFC SET FOR ORIGINAL STAMP AND SIGNATURE.

File Name: P:\I-64-AS-BUILTS\1128-LPPL\014-LPPL-I100-S1.DGN
 User: PARSONS
 Date Plotted: 8/25/2010
 Time Plotted: 10:43:51 AM
 Pen Table: I-64-HALFSIZEBW-DATE.TBIPlot Driver: 11X17_PDF_AB.PLT

| DESIGNED BY: DSJ | ISSUE RECORD | | |
|------------------|--------------|---------------------------------------|----------|
| | NO. | DESCRIPTION | DATE |
| DRAFTED BY: DSJ | B | 70% PLAN REVIEW SUBMITTAL | 17JULY07 |
| | C | 90% FINAL DESIGN | 28SEPT07 |
| CHECKED BY: JRL | 1 | RELEASED FOR CONSTRUCTION | 15NOV07 |
| | 2 | RFC FDC 497 ADDITIONAL TREE PLANTINGS | 10OCT08 |
| | AB | AS-BUILT FDC-497 | 09JUN10 |



THE NEW I-64 PROJECT
SEGMENT 1
LANDSCAPE PLAN
I-64
STA 897+00 TO 900+00

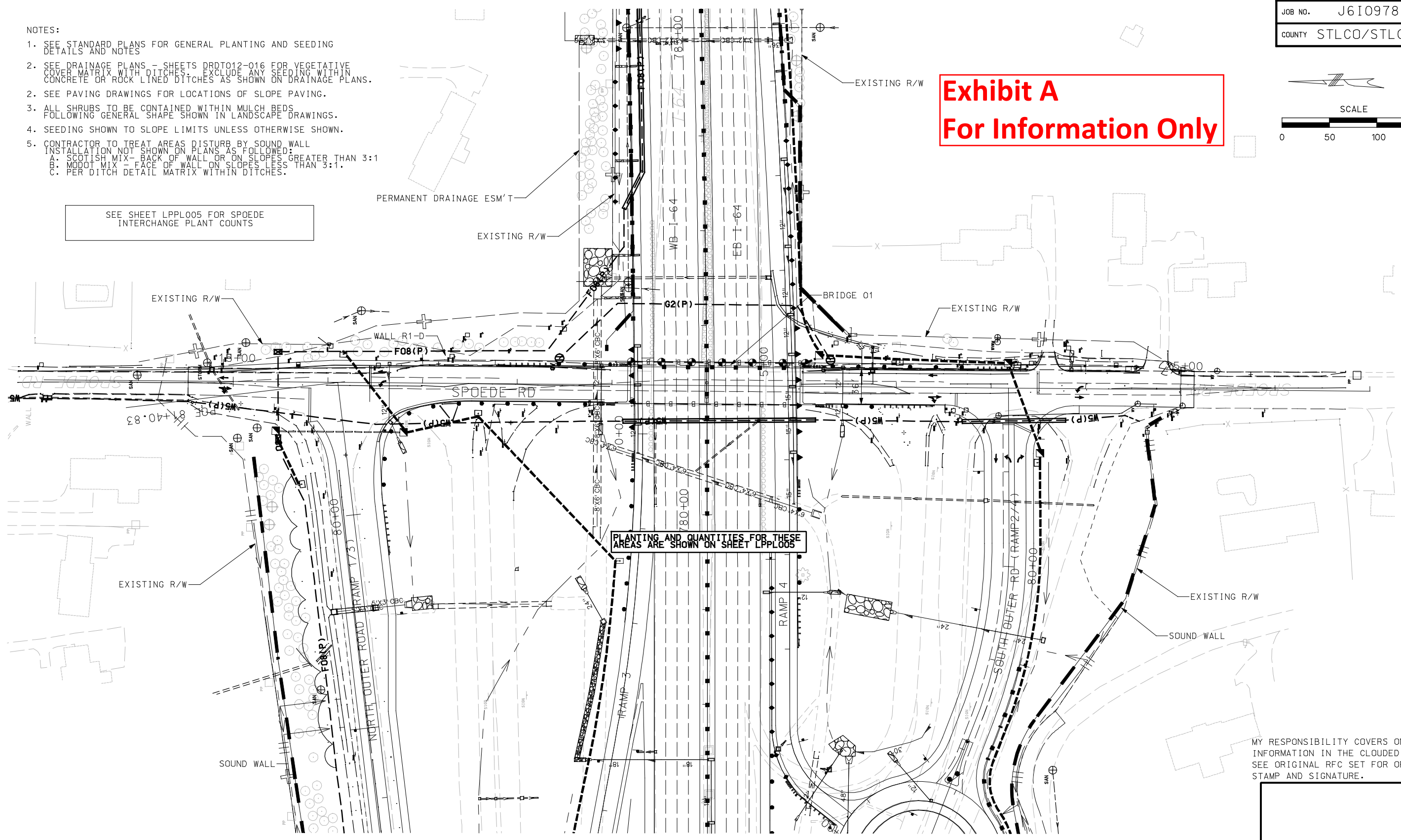


AS-BUILT

Exhibit A
For Information Only

- NOTES:
- SEE STANDARD PLANS FOR GENERAL PLANTING AND SEEDING DETAILS AND NOTES
 - SEE DRAINAGE PLANS - SHEETS DRD012-016 FOR VEGETATIVE COVER MATRIX WITH DITCHES. EXCLUDE ANY SEEDING WITHIN CONCRETE OR ROCK LINED DITCHES AS SHOWN ON DRAINAGE PLANS.
 - SEE PAVING DRAWINGS FOR LOCATIONS OF SLOPE PAVING.
 - ALL SHRUBS TO BE CONTAINED WITHIN MULCH BEDS FOLLOWING GENERAL SHAPE SHOWN IN LANDSCAPE DRAWINGS.
 - SEEDING SHOWN TO SLOPE LIMITS UNLESS OTHERWISE SHOWN.
 - CONTRACTOR TO TREAT AREAS DISTURB BY SOUND WALL INSTALLATION NOT SHOWN ON PLANS AS FOLLOWED:
 - SCOTISH MIX - BACK OF WALL OR ON SLOPES GREATER THAN 3:1
 - MODOT MIX - FACE OF WALL ON SLOPES LESS THAN 3:1
 - PER DITCH DETAIL MATRIX WITHIN DITCHES.

SEE SHEET LPPL005 FOR SPOEDE INTERCHANGE PLANT COUNTS




MY RESPONSIBILITY COVERS ONLY THE INFORMATION IN THE CLOUDED AREAS. SEE ORIGINAL RFC SET FOR ORIGINAL STAMP AND SIGNATURE.

File Name: P:\I-64-AS-BUILTS\1128-LPPL\015-LPPL_I100_S1.DGN
 User: PAFSONS
 Date Plotted: 8/25/2010
 Time Plotted: 10:43:56 AM
 Pen Table: I-64_HALF-SIZEBW-DATE.TBIPlot Driver: 11X17_PDF_AB.PLT

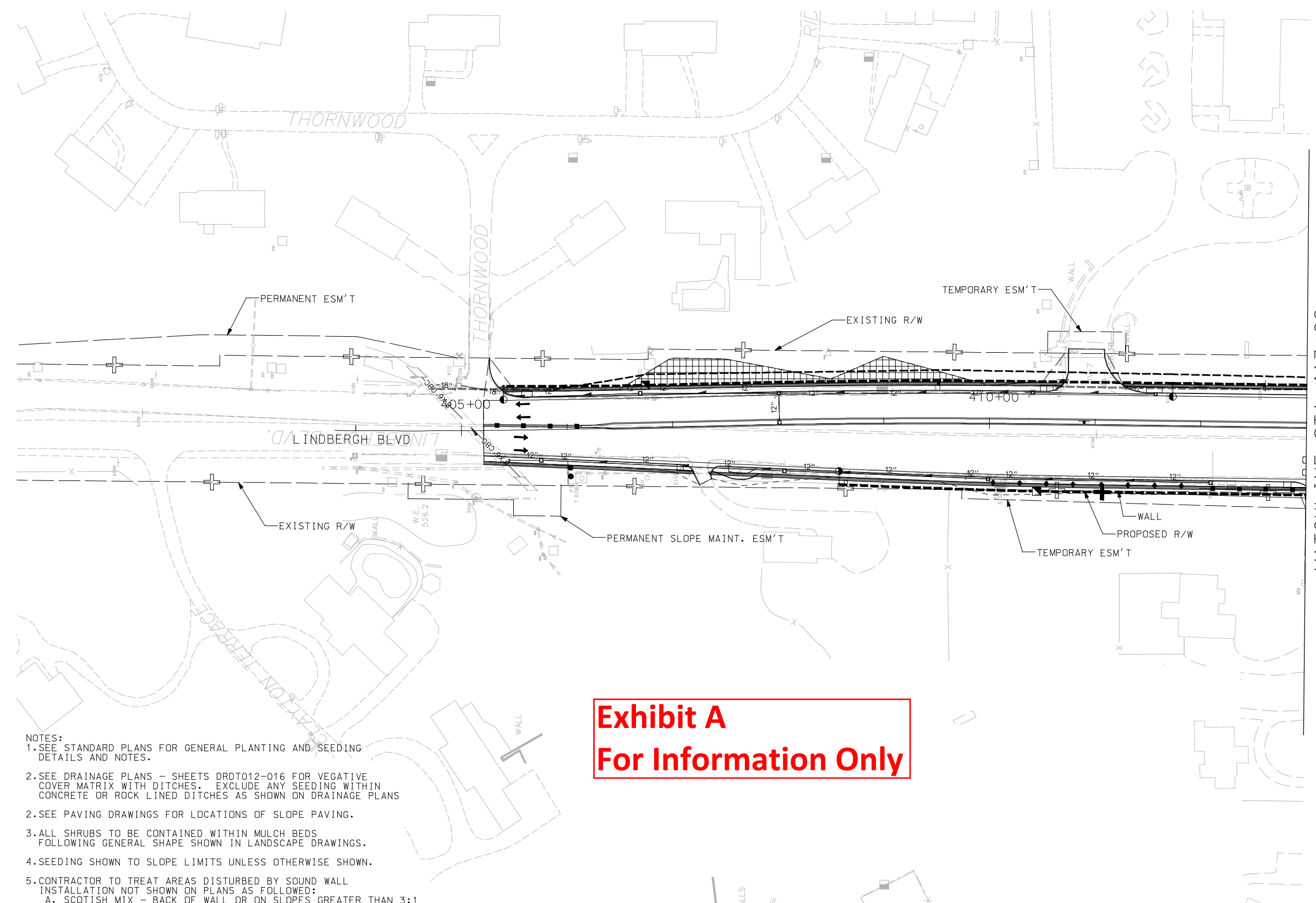
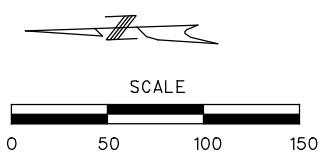
| ISSUE RECORD | | | |
|-----------------|-----|---------------------------------------|----------|
| DESIGNED BY: | NO. | DESCRIPTION | DATE |
| DSJ | B | 70% PLAN REVIEW SUBMITTAL | 17JULY07 |
| DSJ | C | 90% FINAL DESIGN | 28SEPT07 |
| CHECKED BY: JRL | 1 | RELEASED FOR CONSTRUCTION | 15NOV07 |
| | 2 | RFC FDC 497 ADDITIONAL TREE PLANTINGS | 10OCT08 |
| | AB | AS-BUILT FDC-497 | 09JUN10 |



THE NEW I-64 PROJECT
 SEGMENT 1
 LANDSCAPE PLAN
 SPOEDE RD
 STA 14+50.50 TO STA 24+14.50



AS-BUILT



- NOTES:
- SEE STANDARD PLANS FOR GENERAL PLANTING AND SEEDING DETAILS AND NOTES.
 - SEE DRAINAGE PLANS - SHEETS DRDT012-016 FOR VEGATIVE COVER MATRIX WITH DITCHES. EXCLUDE ANY SEEDING WITHIN CONCRETE OR ROCK LINED DITCHES AS SHOWN ON DRAINAGE PLANS.
 - SEE PAVING DRAWINGS FOR LOCATIONS OF SLOPE PAVING.
 - ALL SHRUBS TO BE CONTAINED WITHIN MULCH BEDS FOLLOWING GENERAL SHAPE SHOWN IN LANDSCAPE DRAWINGS.
 - SEEDING SHOWN TO SLOPE LIMITS UNLESS OTHERWISE SHOWN.
 - CONTRACTOR TO TREAT AREAS DISTURBED BY SOUND WALL INSTALLATION NOT SHOWN ON PLANS AS FOLLOWED:
 - SCOTISH MIX - BACK OF WALL OR ON SLOPES GREATER THAN 3:1
 - MODOT MIX - FACE OF WALL ON SLOPES LESS THAN 3:1
 - PER DITCH DETAIL MATRIX WITHIN DITCHES.

**Exhibit A
For Information Only**

LANDSCAPE PLAN LEGEND:


| | |
|--|------------------|
| | SOD |
| | TURF SEED MIX |
| | MODOT SEED MIX |
| | NATIVE SEED MIX |
| | SCOTISH SEED MIX |
| | ROCK |

File Name: P:\I-64-AS-BUILT\128-LPPL\016-LPPL_I100_S1.DGN
 User: PAFSONS
 Pen Table: I-64_HALF-SIZEBW-DATE.TBIPlot Driver: 11X17_PDF_AB.PLT
 Date Plotted: 8/25/2010
 Time Plotted: 10:44:04 AM

| DESIGNED BY: | ISSUE RECORD | | |
|--------------|--------------|---------------------------|----------|
| | NO. | DESCRIPTION | DATE |
| DRAFTED BY: | A | 50% PLAN REVIEW SUBMITTAL | 04MAY07 |
| | B | 70% PLAN REVIEW SUBMITTAL | 17JULY07 |
| | C | 90% FINAL DESIGN | 28SEPT07 |
| CHECKED BY: | 1 | RELEASED FOR CONSTRUCTION | 15NOV07 |
| | AB | AS-BUILT | 09JUN10 |



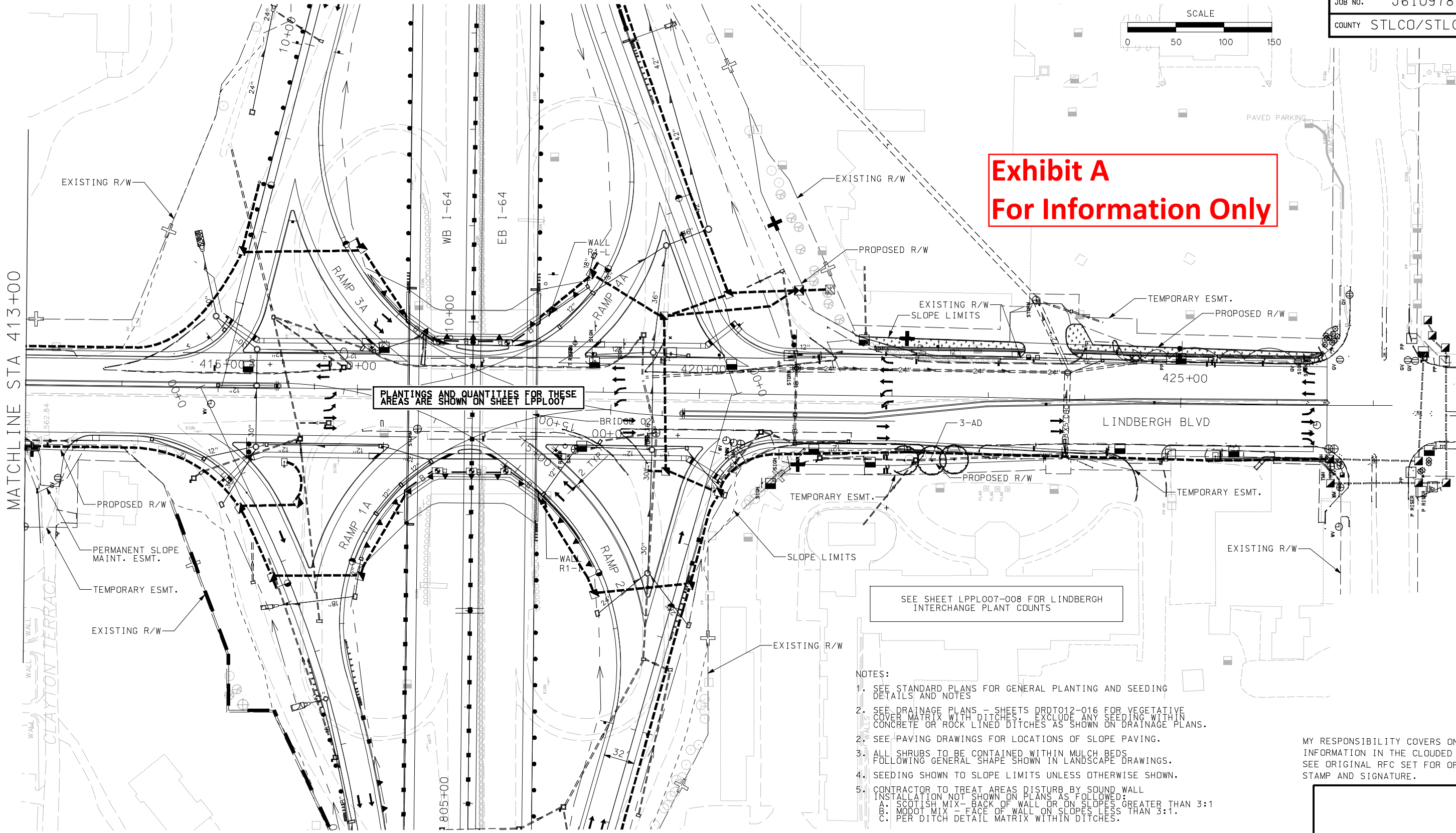
THE NEW I-64 PROJECT
 SEGMENT 1
 LANDSCAPE PLAN
 LINDBERGH BLVD
 STA 401+00 TO STA 413+00



AS-BUILT



**Exhibit A
For Information Only**



PLANTINGS AND QUANTITIES FOR THESE AREAS ARE SHOWN ON SHEET LPPL007

SEE SHEET LPPL007-008 FOR LINDBERGH INTERCHANGE PLANT COUNTS

- NOTES:
- SEE STANDARD PLANS FOR GENERAL PLANTING AND SEEDING DETAILS AND NOTES
 - SEE DRAINAGE PLANS - SHEETS DRD012-016 FOR VEGETATIVE COVER MATRIX WITH DITCHES. EXCLUDE ANY SEEDING WITHIN CONCRETE OR ROCK LINED DITCHES AS SHOWN ON DRAINAGE PLANS.
 - SEE PAVING DRAWINGS FOR LOCATIONS OF SLOPE PAVING.
 - ALL SHRUBS TO BE CONTAINED WITHIN MULCH BEDS FOLLOWING GENERAL SHAPE SHOWN IN LANDSCAPE DRAWINGS.
 - SEEDING SHOWN TO SLOPE LIMITS UNLESS OTHERWISE SHOWN.
 - CONTRACTOR TO TREAT AREAS DISTURB BY SOUND WALL INSTALLATION NOT SHOWN ON PLANS AS FOLLOWS:
 A. SCOTISH MIX - BACK OF WALL OR ON SLOPES GREATER THAN 3:1
 B. MODOT MIX - FACE OF WALL ON SLOPES LESS THAN 3:1
 C. PER DITCH DETAIL MATRIX WITHIN DITCHES.


MY RESPONSIBILITY COVERS ONLY THE INFORMATION IN THE CLOUDED AREAS. SEE ORIGINAL RFC SET FOR ORIGINAL STAMP AND SIGNATURE.

File Name: P:\I-64-AS-BUILTS\128-LPPL\017-LPPL-I100_S1.DGN
 User: PAFSONS
 Date Plotted: 8/25/2010
 Time Plotted: 10:44:10 AM
 Pen Table: I-64_HALF_SIZE_BW_DATE.TBIPlot Driver: 11X17_PDF_AB.PLT

| DESIGNED BY: | ISSUE RECORD | | |
|--------------|--------------|---------------------------------------|---------|
| | NO. | DESCRIPTION | DATE |
| DRAFTED BY: | B | 70% PLAN REVIEW SUBMITTAL | 15AUG07 |
| | C | 90% FINAL DESIGN | 19OCT07 |
| CHECKED BY: | 1 | RELEASED FOR CONSTRUCTION | 12DEC07 |
| | 2 | RFC FDC 497 ADDITIONAL TREE PLANTINGS | 10OCT08 |
| | AB | AS-BUILT FDC-497 | 09JUN10 |



THE NEW I-64 PROJECT
 SEGMENT 1
 LANDSCAPE PLAN
 LINDBERGH BLVD
 STA 413+00 TO STA 426+50



AS-BUILT

PLANT MATERIAL SCHEDULE

| SYMBOL | KEY | BOTANICAL NAME | COMMON NAME | SIZE | CONDITION | QUANTITIES PER SHEET | | | | | | | | | | | | | | | | | REVISED TOTAL | KEY |
|------------------|-----|---|-------------------------------------|--------|-----------|----------------------|---------|---------|---------|---------|---------|---------|---------|---------|---------|---------|---------|---------|---------|---------|---------|---------|---------------|-----|
| | | | | | | LPPL001 | LPPL002 | LPPL003 | LPPL004 | LPPL005 | LPPL006 | LPPL007 | LPPL008 | LPPL009 | LPPL010 | LPPL011 | LPPL012 | LPPL013 | LPPL014 | LPPL015 | LPPL016 | LPPL017 | | |
| CANOPY TREES | | | | | | | | | | | | | | | | | | | | | | | | |
| • | RM | ACER RUBRUM 'RED SUNSET' | 'RED SUNSET' RED MAPLE | 2 1/2" | B&B | 3 | | | | 4 | | 2 | | | | | | | | | 3 | 12 | RM | |
| | SM | ACER SACCHARUM 'LEGACY' OR 'BONFIRE' | 'LEGACY' OR 'BONFIRE' SUGAR MAPLE | 2 1/2" | B&B | | | | | | | 3 | | | | | | | | | | 3 | SM | |
| | RB | BETULA NIGRA 'HERITAGE' | 'HERITAGE' RIVER BIRCH | 2 1/2" | B&B | 4 | | | | | | 6 | | 2 | 7 | 3 | 3 | | | | | 38 | RB | |
| | AH | CARPINUS CAROLINIANA | AMERICAN HORNBEAM | 2 1/2" | B&B | | | | | 5 | | 2 | | | | | | | | | | 7 | AH | |
| | HA | CELTIS OCCIDENTALIS 'PRAIRIE PRIDE' | HACKBERRY | 2 1/2" | B&B | | | 7 | 21 | 2 | 9 | 2 | 3 | | | | | | | | | 44 | HA | |
| | SH | GLEDTISIA TRIACANTHOS INERMIS 'SKYLINE' | 'SKYLINE' HONEYLOCUST | 2 1/2" | B&B | 5 | | | | 15 | | 11 | 4 | 7 | | 1 | 3 | 2 | | | 2 | 50 | SH | |
| | TP | LIRIODENDRON TULIPIFERA | TULIP POPLAR | 2 1/2" | B&B | | | | | 11 | | | | | | | | 4 | | | | 15 | TP | |
| | BG | NYSSA SYLVATICA | BLACKGUM | 2 1/2" | B&B | | | | | 10 | | 1 | | | | | | | | | | 11 | BG | |
| | PT | PLATANUS X ACERIFOLIA 'BLOODGOOD' | 'BLOODGOOD' PLANETREE | 2 1/2" | B&B | 4 | | | | 13 | | 2 | | | | | | | | | 2 | 27 | PT | |
| | SO | QUERCUS BICOLOR | SWAMP WHITE OAK | 2 1/2" | B&B | 3 | | 4 | 4 | | | | 3 | 9 | 7 | 9 | 4 | 9 | | | | 52 | SO | |
| | BO | QUERCUS MACROCARPA | BURR OAK | 2 1/2" | B&B | | | | 4 | 3 | | | 1 | | | | | | | | | 7 | 15 | BO |
| | WO | QUERCUS PHELLOS | WILLOW OAK | 2 1/2" | B&B | | | | | | | 3 | | | | | | | | | | 3 | WO | |
| | RO | QUERCUS RUBRA | RED OAK | 2 1/2" | B&B | | | 6 | 41 | | 18 | | | | | | | | | | | 63 | RO | |
| | BC | TAXODIUM DISTICHUM 'SHAWNEE BRAVE' | 'SHAWNEE BRAVE' BALDCYPRESS | 2 1/2" | B&B | | | | | 31 | | | | | | | | | | | | 31 | BC | |
| | AB | TILIA AMERICANA | AMERICAN BASSWOOD | 2 1/2" | B&B | | | | | 5 | 4 | | | | | | | | | | | 9 | AB | |
| | WA | FRAXINUS AMERICANA 'AUTUMN PURPLE' | 'AUTUMN PURPLE' WHITE ASH | 2 1/2" | B&B | | | | | | | | | 1 | | | | | | | 7 | 8 | WA | |
| ORNAMENTAL TREES | | | | | | | | | | | | | | | | | | | | | | | | |
| • | HM | ACER CAMPESTRE 'QUEEN ELIZABETH' | 'QUEEN ELIZABETH' HEDGE MAPLE | 2" | B&B | | | | | | | 18 | | | | | | | | | 3 | 21 | HM | |
| | AM | ACER GINNALA 'FLAME' OR 'MOZART' | AMUR MAPLE | 2" | B&B | 17 | | | | 15 | 3 | 20 | 15 | 24 | 8 | 6 | 5 | 37 | | | | 150 | AM | |
| | SB | AMELANCHIER ARBOREA 'PRINCESS DIANA' | 'PRINCESS DIANA' SERVICEBERRY TREE | 2" | B&B | | | 3 | 13 | | 5 | | | | | | | | | | 5 | 26 | SB | |
| | AS | AMELANCHIER X GRANDIFLORA 'AUTUMN BRILLIANCE' | APPLE SERVICEBERRY | 2" | B&B | | | | 15 | 2 | | | | | | | | | | | | 17 | AS | |
| | ER | CERCIS CANADENSIS | EASTERN REDBUD | 2" | B&B | 9 | | 9 | 30 | 6 | 23 | 20 | 14 | 15 | 23 | 19 | 25 | | | | | 193 | ER | |
| | FD | CORNUS FLORIDA | FLOWERING DOGWOOD | 2" | B&B | | | | 8 | 5 | | 8 | 9 | 3 | 7 | | 7 | | | | | 46 | FD | |
| | HW | CRATAEGUS PHAENOPYRUM | WASHINGTON HAWTHORN | 2" | B&B | | | | 6 | | 3 | | 8 | 9 | 4 | 3 | | | | | | 16 | HW | |
| | GR | KOELREUTERIA PANICULATA | GOLDEN RAINTREE | 2" | B&B | | | | 3 | | | | | | | | | | | | | 3 | GR | |
| | SRM | MAGNOLIA X SOULANGIANA | SAUCER MAGNOLIA | 2" | B&B | 7 | | 3 | 33 | | 2 | | | 5 | 3 | 3 | | | | | | 58 | SRM | |
| | SBM | MAGNOLIA VIRGINIANA | SWEETBAY MAGNOLIA | 2" | B&B | 3 | | | | | 2 | | | | 3 | 3 | 2 | | | | | 13 | SBM | |
| | AD | MALUS X SPP 'ADAMS', 'ROBINSON' OR APPROVED VARIETY | 'ADAMS' CRABAPPLE | 2" | B&B | 9 | | | 13 | | 40 | | | 7 | 3 | 4 | 6 | | | | | 82 | AD | |
| CONIFEROUS TREES | | | | | | | | | | | | | | | | | | | | | | | | |
| • | JV | JUNIPERUS VIRGINIANA 'EMERALD SENTINEL' | 'EMERALD SENTINEL' EASTERN REDCEDAR | 6-8' | B&B | | | | | | | 18 | 2 | | | | | | | | 18 | 38 | JV | |
| | RP | PINUS RESINOSA | RED PINE | 6-8' | B&B | | | 11 | | 13 | | 13 | 9 | 3 | 3 | | 3 | 3 | | | | 58 | RP | |
| | CH | TSUGA CANADENSIS | CANADIAN HEMLOCK | 6-8' | B&B | | | | 7 | | | 2 | | | | | | | | | | 9 | CH | |
| | PA | PICEA ABIES | NORWAY SPRUCE | 6-8' | B&B | 6 | | 7 | | | | | 2 | | | | | 6 | 3 | | | 24 | PA | |
| LARGE SHRUBS | | | | | | | | | | | | | | | | | | | | | | | | |
| • | BL | ARONIA MELANOCARPA | BLACK CHOKEBERRY - 5' OC | #5 | CONT. | | | | | 11 | | 45 | | | | | | | | | | 58 | BL | |
| | RD | CORNUS SERICEA 'CARDINAL' | REDTWIG DOGWOOD - 5' OC | #5 | CONT. | | | | | 133 | | 8 | | | | | | | | | | 141 | RD | |
| | WH | HAMAMELIS X INTERMEDIA 'JELENA' OR APPROVED VTY | WITCHHAZEL - 5' OC | #6 | CONT. | | | | | | | 15 | | | | | | | | | | 15 | WH | |
| | GO | JUNIPERUS VIRGINIANA 'GREY OWL' | GREY OWL JUNIPER - 8' OC | #5 | CONT. | | | | | 15 | | | | | | | | | | | | 15 | GO | |
| | RV | VIBURNUM DENTATUM | ARROWWOOD VIBURNUM - 8' OC | #5 | CONT. | | | | | 48 | | 40 | | | | | | | | | | 89 | RV | |
| | SV | VIBURNUM PLICATUM F. TOMENTOSUM 'SHASTA' | DOUBLEFILE VIBURNUM - 8' OC | #5 | CONT. | | | | | | | 88 | 14 | | | | | | | | | 82 | SV | |
| | LV | VIBURNUM PLICATUM TOMENTOSUM 'LANARTH' | DOUBLEFILE VIBURNUM - 8' OC | #5 | CONT. | | | | | 20 | | | | | | | | | | | | 20 | LV | |
| | AV | VIBURNUM X RHYTIDOPHYLLOIDES 'ALLEGHANY' | ALLEGHANY VIBURNUM - 8' OC | #6 | CONT. | | | | | 3 | | 139 | | | | | | | | | | 142 | AV | |
| | CV | VIBURNUM TRILOBUM 'COMPACTA' | CRANBERRYBUSH VIBURNUM - 8' OC | #5 | CONT. | | | | | 40 | | 41 | | | | | | | | | | 81 | CV | |
| SMALL SHRUBS | | | | | | | | | | | | | | | | | | | | | | | | |
| • | GT | FORSYTHIA 'COURTASOL' GOLD TIDE | GOLD TIDE FORSYTHIA - 4' OC | #5 | CONT. | | | | | 71 | | 61 | 6 | | | | | | | | | 138 | GT | |
| | DF | FOTHERGILLA GARDENII | DWARD FOTHERGILLA - 4' OC | #5 | CONT. | | | | | 73 | | | | | | | | | | | | 73 | DF | |
| | NW | ILEX VERTICILLATA 'NANA' RED SPRITE | NANA RED SPRITE WINTERBERRY - 4' OC | #5 | CONT. | | | | | 115 | 89 | 64 | | 64 | 64 | | | | | | | 398 | NW | |
| | GS | RHUS AROMATICA 'GRO LOW' | GROLOW SUMAC - 4' OC | #5 | CONT. | | | | | 119 | 116 | 229 | 88 | | | | | | | | | 530 | GS | |

Exhibit A
For Information Only

MY RESPONSIBILITY COVERS ONLY THE INFORMATION IN THE CLOUDED AREAS. SEE ORIGINAL RFC SET FOR ORIGINAL STAMP AND SIGNATURE.

File Name: P:\I-64-AS-BUILTS\1128-LPPL\018-LPPL_I001_S1.DGN
User: PAFSONS
Pen Table: I-64-HALFSIZEBW-DATE.TBIPlot Driver: 11X17_PDF_AB.PLT
Date Plotted: 8/25/2010
Time Plotted: 10:44:20 AM

| DESIGNED BY: DSJ | ISSUE RECORD | | |
|------------------|--------------|--|----------|
| | NO. | DESCRIPTION | DATE |
| DRAFTED BY: DSJ | B | 70% PLAN REVIEW SUBMITTAL | 17JULY07 |
| | C | 90% FINAL DESIGN | 28SEPT07 |
| CHECKED BY: JRL | 1 | RELEASED FOR CONSTRUCTION | 15NOV07 |
| | 2 | RFCD FDC 497 ADDITIONAL TREE PLANTINGS | 10OCT08 |
| | AB | AS-BUILT FDC-497 | 09JUN10 |




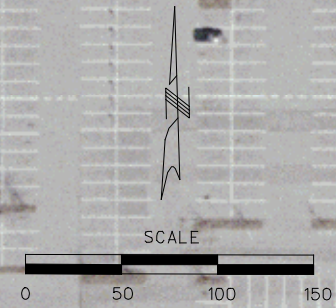
THE NEW I-64 PROJECT
SEGMENT 1
LANDSCAPE SCHEDULE



AS-BUILT

| | | |
|-------------------------|-------------|---------------|
| ROUTE I-64 | STATE MO | DISTRICT 6 |
| JOB NO. J6I0978 | | |
| COUNTY STLCO/STLCITY | | |

Exhibit A
For Information Only




File Name: P:\I-64-AS-BUILTS\1128-LPPL\019_LPPL_I100_S1.DGN
 User: PAFSONS
 Pen Tables: I-64_HALF-SIZEBW-DATE.TBPLOT Driver: 11X17_PDF_AB.PLT
 Date Plotted: 8/25/2010
 Time Plotted: 10:44:30 AM

| DESIGNED BY: IDK | | | ISSUE RECORD | |
|------------------|-------------|---------|--------------|--|
| NO. | DESCRIPTION | DATE | | |
| AB | AS-BUILT | 09JUN10 | | |
| DRAFTED BY: JVK | | | | |
| CHECKED BY: IDK | | | | |

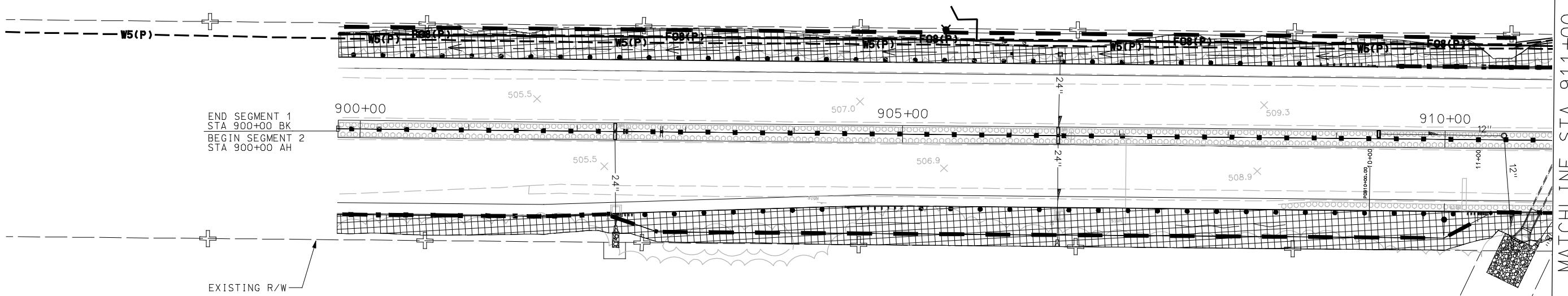
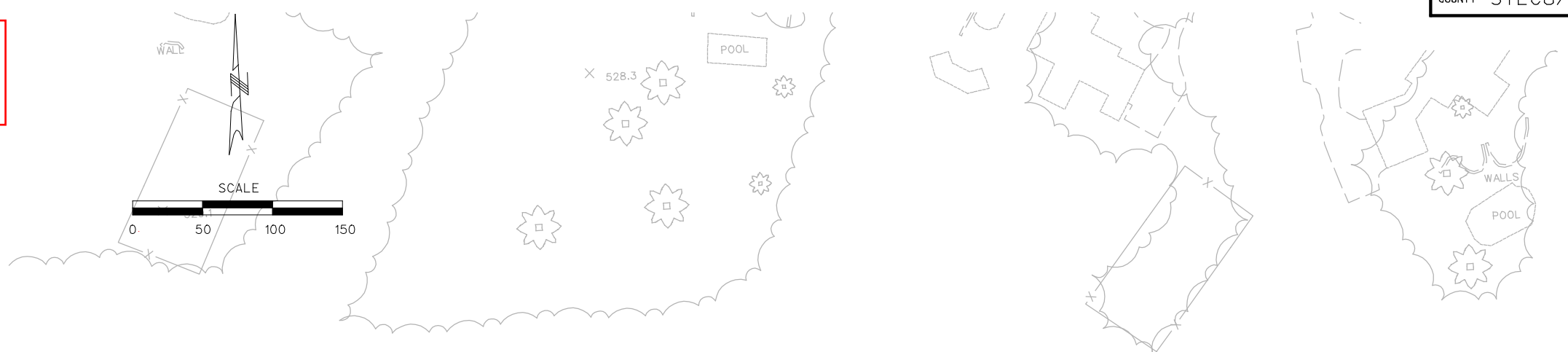


THE NEW I-64 PROJECT
 SEGMENT 1
 LANDSCAPE PLAN I-64
 I-270 NORTHBOUND
 JUST SOUTH OF I-64 EXIT



AS-BUILT

Exhibit A
For Information Only



- NOTES:
- SEE STANDARD PLANS FOR GENERAL PLANTING AND SEEDING DETAILS AND NOTES.
 - SEE DRAINAGE PLANS - SHEETS DRDT012-016 FOR VEGATIVE COVER MATRIX WITH DITCHES. EXCLUDE ANY SEEDING WITHIN CONCRETE OR ROCK LINED DITCHES AS SHOWN ON DRAINAGE PLANS
 - SEE PAVING DRAWINGS FOR LOCATIONS OF SLOPE PAVING.
 - ALL SHRUBS TO BE CONTAINED WITHIN MULCH BEDS FOLLOWING GENERAL SHAPE SHOWN IN LANDSCAPE DRAWINGS.
 - SEEDING SHOWN TO SLOPE LIMITS UNLESS OTHERWISE SHOWN.
 - CONTRACTOR TO TREAT AREAS DISTURBED BY SOUND WALL INSTALLATION NOT SHOWN ON PLANS AS FOLLOWED:
 - SCOTISH MIX - BACK OF WALL OR ON SLOPES GREATER THAN 3:1
 - MODOT MIX - FACE OF WALL ON SLOPES LESS THAN 3:1
 - PER DITCH DETAIL MATRIX WITHIN DITCHES.

- NOTES:
- TREES TO BE PLANTED MIN. 8' FROM FACE OF ANY WALL IN NON-MOWED AREAS, AND A MIN. 10' FROM ANY WALL, FENCE, OR GUARDRAIL IN MOWED AREA. ALL PLANTINGS TO MAINTAIN MIN. 24" CLEARANCE (SHRUBS) AND 5' MIN. CLEARANCE (TREES) WHERE UTILITIES, INCLUDING FIBER OPTIC LINES RUN THROUGH LANDSCAPE PLANTINGS AREAS.
 - ANY PLANTING THAT COMES IN CONFLICT WITH UTILITIES OR OTHER ELEMENTS MAY BE RELOCATED BY CONTRACTOR WITHIN APPROXIMATELY 10' OF ITS ORIGINAL LOCATION AND IS CONSIDERED A MINOR CHANGE. THE CONTRACTOR SHALL ENDEAVOR TO PRESERVE THE GENERAL LAYOUT OF EACH GROUP OF PLANTINGS AND SYMMETRY OF ADJACENT PLANTING GROUPS IN MAKING SUCH ADJUSTMENTS. PROPOSED CHANGES EXCEEDING THESE LIMITS SHALL BE SUBMITTED BY FDC FOR APPROVAL BY THE LANDSCAPE ARCHITECT.
 - TREES PLANTED ON SLOPES 3:1 OR FLATTER SHALL BE SPACED A MINIMUM OF 25' ON-CENTER. TREES ON STEEPER SLOPES MAY BE SPACED UP TO 15' ON-CENTER, DEPENDING ON DESIGN SHOWN ON PLANS. TREES MAY BE SPACED CLOSER TOGETHER IN 3:1 AND FLATTER AREAS IF THEY ARE PLACED IN MULCH OR SHRUB BEDS.
 - ALL TREES MUST BE 30' AWAY FROM EDGE OF TRAVELWAY FOR I-64 AND 20' AWAY FROM EDGE OF TRAVELWAY FOR RAMPS.

LANDSCAPE PLAN LEGEND:

| | |
|--|------------------|
| | SOD |
| | TURF SEED MIX |
| | MODOT SEED MIX |
| | NATIVE SEED MIX |
| | SCOTISH SEED MIX |
| | ROCK |

MY RESPONSIBILITY COVERS ONLY THE INFORMATION IN THE CLOUDED AREAS. SEE ORIGINAL RFC SET FOR ORIGINAL STAMP AND SIGNATURE.


MATCHLINE STA 911+00

File Name: P:\I-64-AS-BUILTS\230-LPPL\001-LPPL_I100_S2.DGN
User: PAFSONS
Pen Table: I-64_HALF-SIZEBW-DATE.TBIPlot Driver: 11X17_PDF_AB.PLT
Date Plotted: 8/26/2010
Time Plotted: 6:42:15 PM

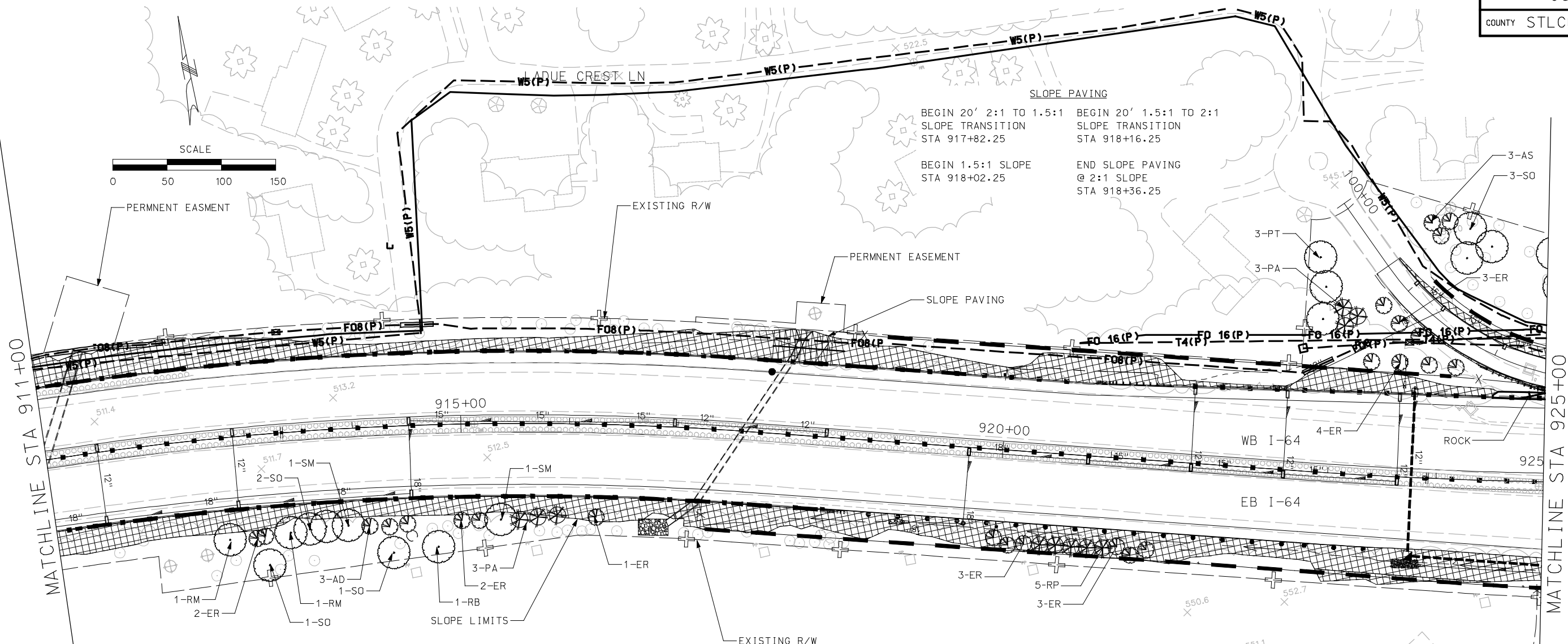
| DESIGNED BY: DSJ | ISSUE RECORD | | |
|------------------|--------------|---------------------------------------|---------|
| | NO. | DESCRIPTION | DATE |
| DRAFTED BY: DSJ | B | 70% PLAN REVIEW SUBMITTAL | 15AUG07 |
| | C | 90% FINAL DESIGN | 19OCT07 |
| CHECKED BY: JRL | 1 | RELEASED FOR CONSTRUCTION | 12DEC07 |
| | 2 | RFC FDC 497 ADDITIONAL TREE PLANTINGS | 10OCT08 |
| | AB | AS-BUILT FDC-497 | 11JUN10 |



THE NEW I-64 PROJECT
SEGMENT 2
LANDSCAPE PLAN
I-64
STA 900+00 TO STA 911+00



AS-BUILT



- NOTES:
- SEE STANDARD PLANS FOR GENERAL PLANTING AND SEEDING DETAILS AND NOTES.
 - SEE DRAINAGE PLANS - SHEETS DRD012-016 FOR VEGATIVE COVER MATRIX WITH DITCHES. EXCLUDE ANY SEEDING WITHIN CONCRETE OR ROCK LINED DITCHES AS SHOWN ON DRAINAGE PLANS.
 - SEE PAVING DRAWINGS FOR LOCATIONS OF SLOPE PAVING.
 - ALL SHRUBS TO BE CONTAINED WITHIN MULCH BEDS FOLLOWING GENERAL SHAPE SHOWN IN LANDSCAPE DRAWINGS.
 - SEEDING SHOWN TO SLOPE LIMITS UNLESS OTHERWISE SHOWN.
 - CONTRACTOR TO TREAT AREAS DISTURBED BY SOUND WALL INSTALLATION NOT SHOWN ON PLANS AS FOLLOWS:
 - SCOTISH MIX - BACK OF WALL OR ON SLOPES GREATER THAN 3:1
 - MODOT MIX - FACE OF WALL ON SLOPES LESS THAN 3:1
 - PER DITCH DETAIL MATRIX WITHIN DITCHES.

- NOTES:
- TREES TO BE PLANTED MIN. 8' FROM FACE OF ANY WALL IN NON-MOWED AREAS, AND A MIN. 10' FROM ANY WALL, FENCE, OR GUARDRAIL IN MOWED AREA. ALL PLANTINGS TO MAINTAIN MIN. 24" CLEARANCE (SHRUBS) AND 5' MIN. CLEARANCE (TREES) WHERE UTILITIES, INCLUDING FIBER OPTIC LINES RUN THROUGH LANDSCAPE PLANTINGS AREAS.
 - ANY PLANTING THAT COMES IN CONFLICT WITH UTILITIES OR OTHER ELEMENTS MAY BE RELOCATED BY CONTRACTOR WITHIN APPROXIMATELY 10' OF ITS ORIGINAL LOCATION AND IS CONSIDERED A MINOR CHANGE. THE CONTRACTOR SHALL ENDEAVOR TO PRESERVE THE GENERAL LAYOUT OF EACH GROUP OF PLANTINGS AND SYMMETRY OF ADJACENT PLANTING GROUPS IN MAKING SUCH ADJUSTMENTS. PROPOSED CHANGES EXCEEDING THESE LIMITS SHALL BE SUBMITTED BY FDC FOR APPROVAL BY THE LANDSCAPE ARCHITECT.
 - TREES PLANTED ON SLOPES 3:1 OR FLATTER SHALL BE SPACED A MINIMUM OF 25' ON-CENTER. TREES ON STEEPER SLOPES MAY BE SPACED UP TO 15' ON-CENTER, DEPENDING ON DESIGN SHOWN ON PLANS. TREES MAY BE SPACED CLOSER TOGETHER IN 3:1 AND FLATTER AREAS IF THEY ARE PLACED IN MULCH OR SHRUB BEDS.
 - ALL TREES MUST BE 30' AWAY FROM EDGE OF TRAVELWAY FOR I-64 AND 20' AWAY FROM EDGE OF TRAVELWAY FOR RAMPS.

Exhibit A
For Information Only

LANDSCAPE PLAN LEGEND:

| | |
|--|------------------|
| | SOD |
| | TURF SEED MIX |
| | MODOT SEED MIX |
| | NATIVE SEED MIX |
| | SCOTISH SEED MIX |
| | ROCK |


MY RESPONSIBILITY COVERS ONLY THE INFORMATION IN THE CLOUDED AREAS. SEE ORIGINAL RFC SET FOR ORIGINAL STAMP AND SIGNATURE.

File Name: P:\I-64-AS-BUILTS\230-LPPL\002-LPPL_I100_S2.DGN
 User: PAFSONS
 Date Plotted: 8/26/2010
 Time Plotted: 6:42:23 PM
 Pen Table: I-64_HALF-SIZEBW-DATE.TBIPlot Driver: 11X17_PDF_AB.PLT

| DESIGNED BY: DSJ | ISSUE RECORD | | |
|------------------|--------------|---------------------------------------|---------|
| | NO. | DESCRIPTION | DATE |
| DRAFTED BY: DSJ | B | 70% PLAN REVIEW SUBMITTAL | 15AUG07 |
| | C | 90% FINAL DESIGN | 19OCT07 |
| CHECKED BY: JRL | 1 | RELEASED FOR CONSTRUCTION | 12DEC07 |
| | 2 | RFC FDC 497 ADDITIONAL TREE PLANTINGS | 10OCT08 |
| | AB | AS-BUILT FDC-296, FDC-497 | 11JUN10 |



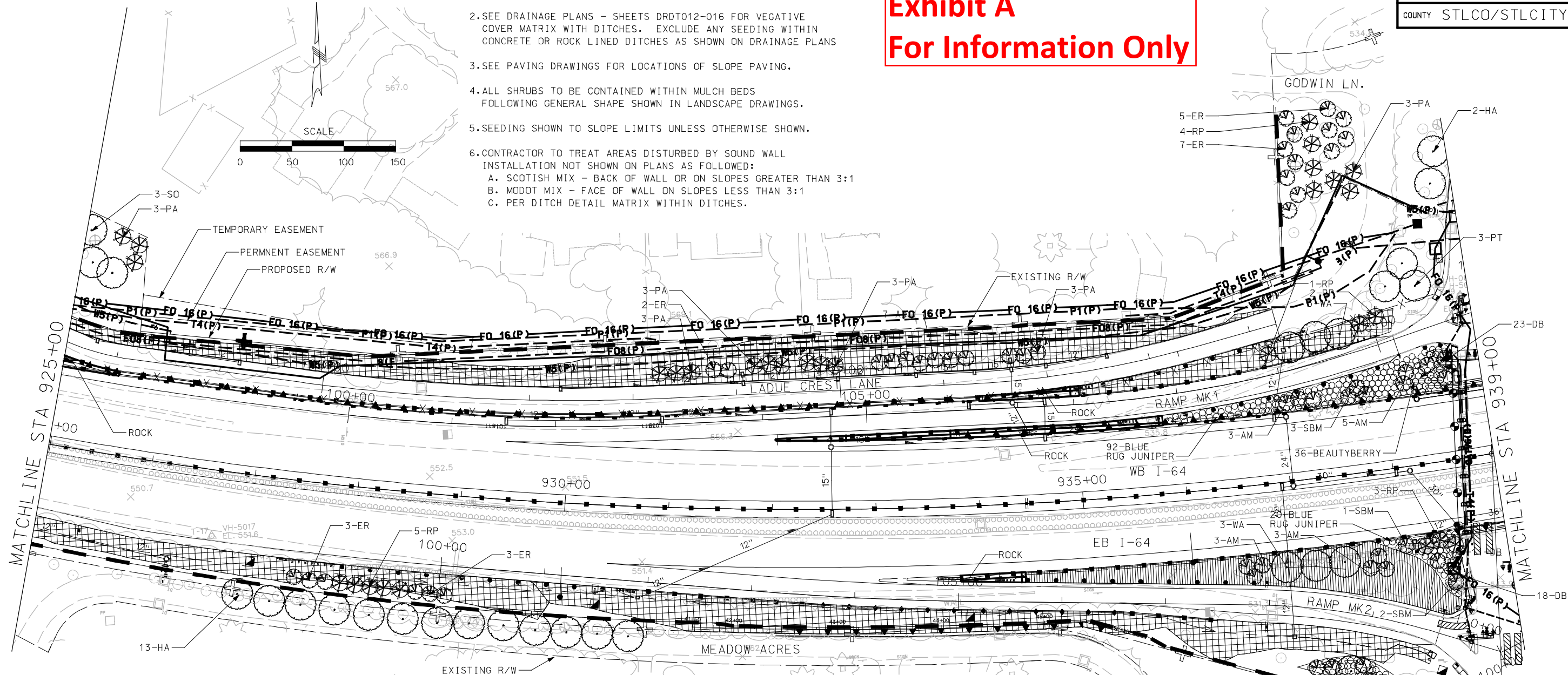
THE NEW I-64 PROJECT
SEGMENT 2
LANDSCAPE PLAN
I-64
STA 911+00 TO STA 925+00



AS-BUILT

Exhibit A For Information Only

- NOTES:
1. SEE STANDARD PLANS FOR GENERAL PLANTING AND SEEDING DETAILS AND NOTES.
 2. SEE DRAINAGE PLANS - SHEETS DRD012-016 FOR VEGETATIVE COVER MATRIX WITH DITCHES. EXCLUDE ANY SEEDING WITHIN CONCRETE OR ROCK LINED DITCHES AS SHOWN ON DRAINAGE PLANS
 3. SEE PAVING DRAWINGS FOR LOCATIONS OF SLOPE PAVING.
 4. ALL SHRUBS TO BE CONTAINED WITHIN MULCH BEDS FOLLOWING GENERAL SHAPE SHOWN IN LANDSCAPE DRAWINGS.
 5. SEEDING SHOWN TO SLOPE LIMITS UNLESS OTHERWISE SHOWN.
 6. CONTRACTOR TO TREAT AREAS DISTURBED BY SOUND WALL INSTALLATION NOT SHOWN ON PLANS AS FOLLOWS:
 - A. SCOTISH MIX - BACK OF WALL OR ON SLOPES GREATER THAN 3:1
 - B. MODOT MIX - FACE OF WALL ON SLOPES LESS THAN 3:1
 - C. PER DITCH DETAIL MATRIX WITHIN DITCHES.



- NOTES:
7. TREES TO BE PLANTED MIN. 8' FROM FACE OF ANY WALL IN NON-MOWED AREAS, AND A MIN. 10' FROM ANY WALL, FENCE, OR GUARDRAIL IN MOWED AREA. ALL PLANTINGS TO MAINTAIN MIN. 24" CLEARANCE (SHRUBS) AND 5' MIN. CLEARANCE (TREES) WHERE UTILITIES, INCLUDING FIBER OPTIC LINES RUN THROUGH LANDSCAPE PLANTINGS AREAS.
 8. ANY PLANTING THAT COMES IN CONFLICT WITH UTILITIES OR OTHER ELEMENTS MAY BE RELOCATED BY CONTRACTOR WITHIN APPROXIMATELY 10' OF ITS ORIGINAL LOCATION AND IS CONSIDERED A MINOR CHANGE. THE CONTRACTOR SHALL ENDEAVOR TO PRESERVE THE GENERAL LAYOUT OF EACH GROUP OF PLANTINGS AND SYMMETRY OF ADJACENT PLANTING GROUPS IN MAKING SUCH ADJUSTMENTS. PROPOSED CHANGES EXCEEDING THESE LIMITS SHALL BE SUBMITTED BY FDC FOR APPROVAL BY THE LANDSCAPE ARCHITECT.

9. TREES PLANTED ON SLOPES 3:1 OR FLATTER SHALL BE SPACED A MINIMUM OF 25' ON-CENTER. TREES ON STEEPER SLOPES MAY BE SPACED UP TO 15' ON-CENTER, DEPENDING ON DESIGN SHOWN ON PLANS. TREES MAY BE SPACED CLOSER TOGETHER IN 3:1 AND FLATTER AREAS IF THEY ARE PLACED IN MULCH OR SHRUB BEDS.
10. ALL TREES MUST BE 30' AWAY FROM EDGE OF TRAVELWAY FOR I-64 AND 20' AWAY FROM EDGE OF TRAVELWAY FOR RAMP.

LANDSCAPE PLAN LEGEND:

| | |
|--|------------------|
| | SOD |
| | TURF SEED MIX |
| | MODOT SEED MIX |
| | NATIVE SEED MIX |
| | SCOTISH SEED MIX |
| | ROCK |


MY RESPONSIBILITY COVERS ONLY THE INFORMATION IN THE CLOUDED AREAS. SEE ORIGINAL RFC SET FOR ORIGINAL STAMP AND SIGNATURE.

File Name: P:\I-64-AS-BUILTS\230-LPPL\003-LPPL_I100_S2.DGN
 User: PAFSONS
 Date Plotted: 8/26/2010
 Time Plotted: 6:42:32 PM
 Pen Table: I-64_HALF-SIZEBW-DATE.TBIPlot Driver: 11X17_PDF_AB.PLT

| DESIGNED BY: DSJ | | ISSUE RECORD | |
|------------------|---------------------------------------|--------------|--|
| NO. | DESCRIPTION | DATE | |
| B | 70% PLAN REVIEW SUBMITTAL | 15AUG07 | |
| C | 90% FINAL DESIGN | 19OCT07 | |
| 1 | RELEASED FOR CONSTRUCTION | 12DEC07 | |
| 2 | RFC FDC 497 ADDITIONAL TREE PLANTINGS | 10OCT08 | |
| AB | AS-BUILT FDC-497 | 11JUN10 | |



THE NEW I-64 PROJECT
 SEGMENT 2
 LANDSCAPE PLAN
 I-64
 STA 925+00 TO STA 939+00



AS-BUILT

File Name: P:\I-64-AS-BUILTS\230-LPPL\005-LPPL_I100_S2.DGN
 User: PAFSONS
 Date Plotted: 8/26/2010
 Time Plotted: 6:43:01 PM
 Pen Table: I-64_HALF-SIZEBW-DAT1.TBIPlot Driver: I1X17_PDF_AB.PLT

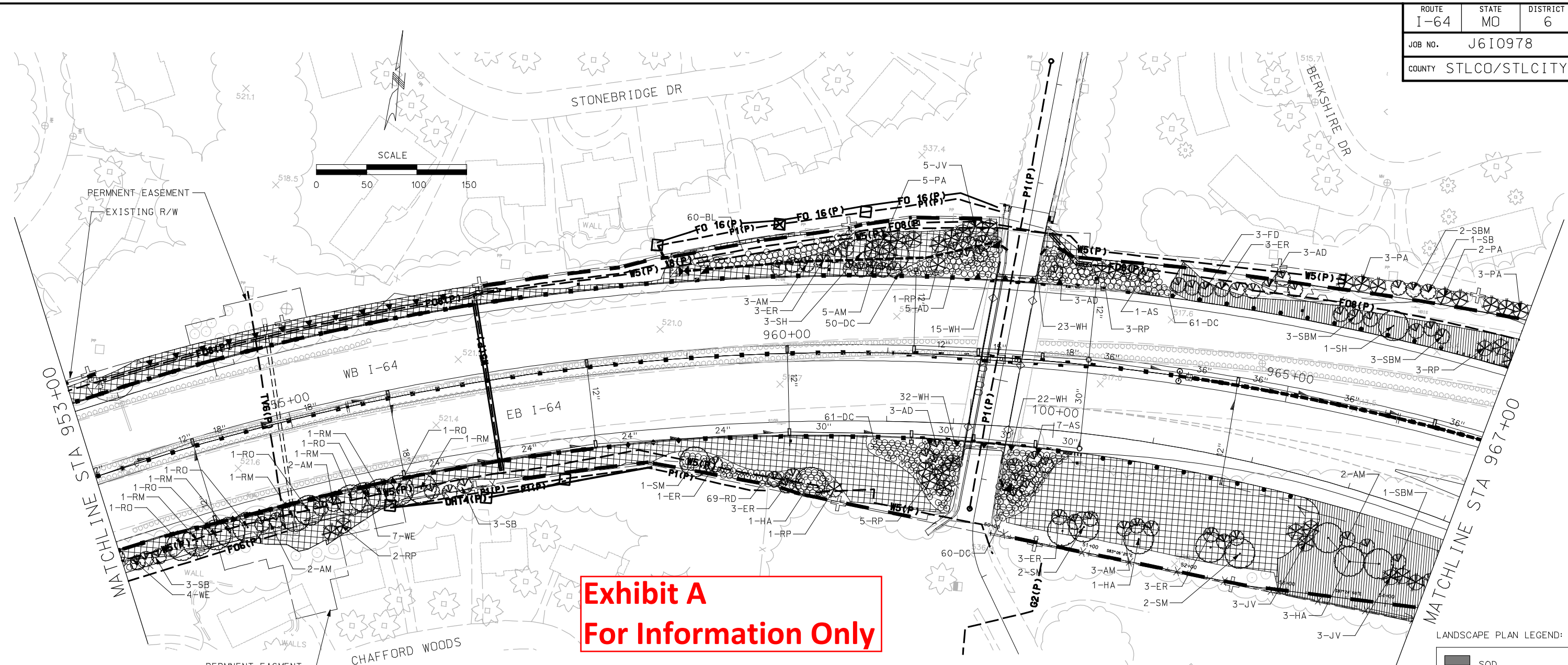


Exhibit A
 For Information Only

- NOTES:**
- SEE STANDARD PLANS FOR GENERAL PLANTING AND SEEDING DETAILS AND NOTES.
 - SEE DRAINAGE PLANS - SHEETS DRD1012-016 FOR VEGATIVE COVER MATRIX WITH DITCHES. EXCLUDE ANY SEEDING WITHIN CONCRETE OR ROCK LINED DITCHES AS SHOWN ON DRAINAGE PLANS
 - SEE PAVING DRAWINGS FOR LOCATIONS OF SLOPE PAVING.
 - ALL SHRUBS TO BE CONTAINED WITHIN MULCH BEDS FOLLOWING GENERAL SHAPE SHOWN IN LANDSCAPE DRAWINGS.
 - SEEDING SHOWN TO SLOPE LIMITS UNLESS OTHERWISE SHOWN.
 - CONTRACTOR TO TREAT AREAS DISTURBED BY SOUND WALL INSTALLATION NOT SHOWN ON PLANS AS FOLLOWED:
 - SCOTISH MIX - BACK OF WALL OR ON SLOPES GREATER THAN 3:1
 - MODDOT MIX - FACE OF WALL ON SLOPES LESS THAN 3:1
 - PER DITCH DETAIL MATRIX WITHIN DITCHES.

- NOTES:**
- TREES TO BE PLANTED MIN. 8' FROM FACE OF ANY WALL IN NON-MOWED AREAS, AND A MIN. 10' FROM ANY WALL, FENCE, OR GUARDRAIL IN MOWED AREA. ALL PLANTINGS TO MAINTAIN MIN. 24" CLEARANCE (SHRUBS) AND 5' MIN. CLEARANCE (TREES) WHERE UTILITIES, INCLUDING FIBER OPTIC LINES RUN THROUGH LANDSCAPE PLANTINGS AREAS.
 - ANY PLANTING THAT COMES IN CONFLICT WITH UTILITIES OR OTHER ELEMENTS MAY BE RELOCATED BY CONTRACTOR WITHIN APPROXIMATELY 10' OF ITS ORIGINAL LOCATION AND IS CONSIDERED A MINOR CHANGE. THE CONTRACTOR SHALL ENDEAVOR TO PRESERVE THE GENERAL LAYOUT OF EACH GROUP OF PLANTINGS AND SYMMETRY OF ADJACENT PLANTING GROUPS IN MAKING SUCH ADJUSTMENTS. PROPOSED CHANGES EXCEEDING THESE LIMITS SHALL BE SUBMITTED BY FDC FOR APPROVAL BY THE LANDSCAPE ARCHITECT.
 - TREES PLANTED ON SLOPES 3:1 OR FLATTER SHALL BE SPACED A MINIMUM OF 25' ON-CENTER. TREES ON STEEPER SLOPES MAY BE SPACED UP TO 15' ON-CENTER, DEPENDING ON DESIGN SHOWN ON PLANS. TREES MAY BE SPACED CLOSER TOGETHER IN 3:1 AND FLATTER AREAS IF THEY ARE PLACED IN MULCH OR SHRUB BEDS.
 - ALL TREES MUST BE 30' AWAY FROM EDGE OF TRAVELWAY FOR I-64 AND 20' AWAY FROM EDGE OF TRAVELWAY FOR RAMPS.

LANDSCAPE PLAN LEGEND:


| | |
|--|------------------|
| | SOD |
| | TURF SEED MIX |
| | MODDOT SEED MIX |
| | NATIVE SEED MIX |
| | SCOTISH SEED MIX |
| | ROCK |

MY RESPONSIBILITY COVERS ONLY THE INFORMATION IN THE CLOUDED AREAS. SEE ORIGINAL RFC SET FOR ORIGINAL STAMP AND SIGNATURE.

| ISSUE RECORD | | | |
|--------------|-----|---------------------------------------|---------|
| DESIGNED BY: | NO. | DESCRIPTION | DATE |
| DSJ | B | 70% PLAN REVIEW SUBMITTAL | 15AUG07 |
| DSJ | C | 90% FINAL DESIGN | 19OCT07 |
| | 1 | RELEASED FOR CONSTRUCTION | 12DEC07 |
| | 2 | RFC FDC 497 ADDITIONAL TREE PLANTINGS | 10OCT08 |
| JRL | AB | AS-BUILT FDC-497 | 11JUN10 |



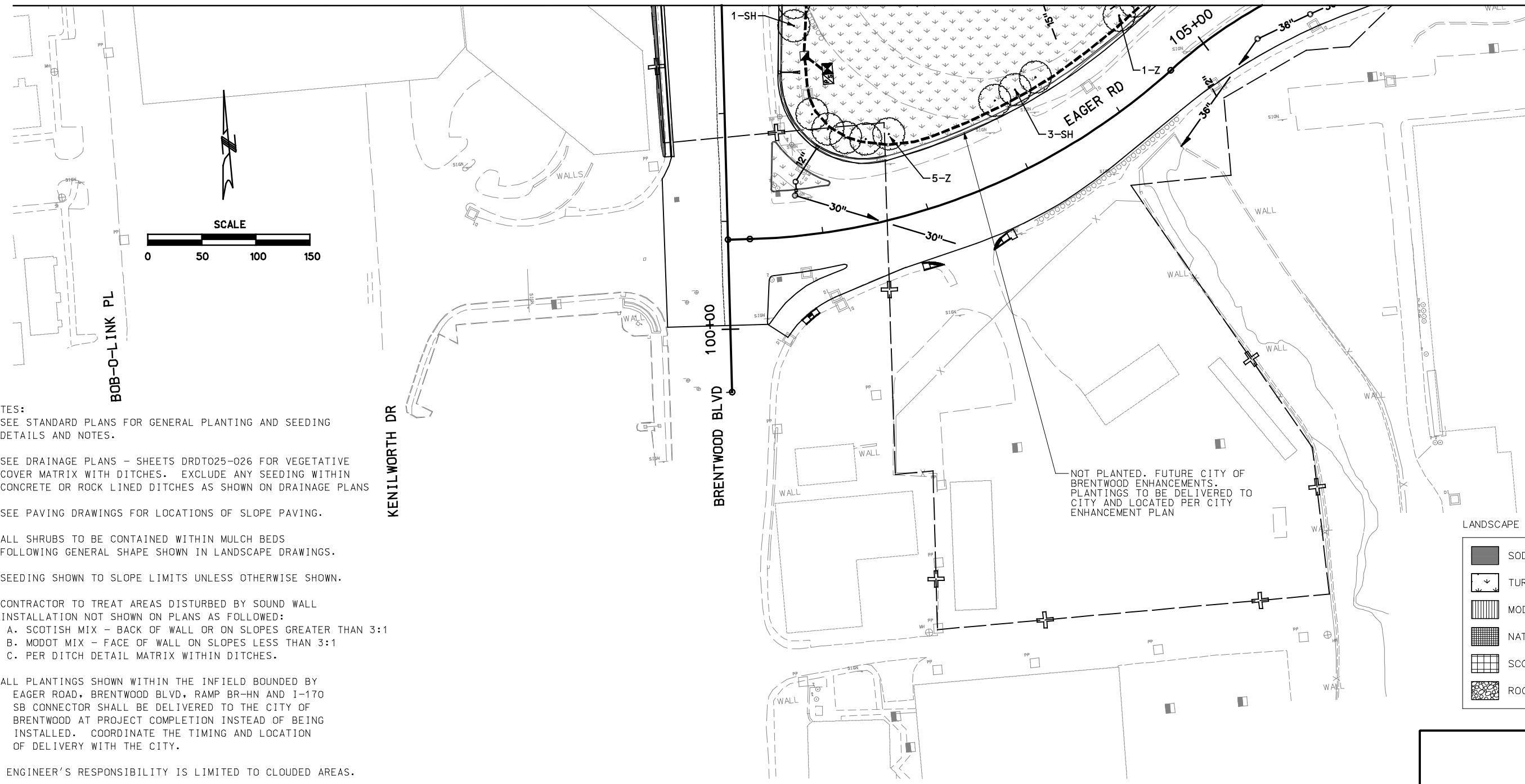
THE NEW I-64 PROJECT
 SEGMENT 2
 LANDSCAPE PLAN
 I-64
 STA 953+00 TO STA 967+00



AS-BUILT

Exhibit A For Information Only

MATCHLINE BRENTWOOD BLVD STA 107+00



- NOTES:**
- SEE STANDARD PLANS FOR GENERAL PLANTING AND SEEDING DETAILS AND NOTES.
 - SEE DRAINAGE PLANS - SHEETS DRD025-026 FOR VEGETATIVE COVER MATRIX WITH DITCHES. EXCLUDE ANY SEEDING WITHIN CONCRETE OR ROCK LINED DITCHES AS SHOWN ON DRAINAGE PLANS
 - SEE PAVING DRAWINGS FOR LOCATIONS OF SLOPE PAVING.
 - ALL SHRUBS TO BE CONTAINED WITHIN MULCH BEDS FOLLOWING GENERAL SHAPE SHOWN IN LANDSCAPE DRAWINGS.
 - SEEDING SHOWN TO SLOPE LIMITS UNLESS OTHERWISE SHOWN.
 - CONTRACTOR TO TREAT AREAS DISTURBED BY SOUND WALL INSTALLATION NOT SHOWN ON PLANS AS FOLLOWED:
 - SCOTISH MIX - BACK OF WALL OR ON SLOPES GREATER THAN 3:1
 - MODOT MIX - FACE OF WALL ON SLOPES LESS THAN 3:1
 - PER DITCH DETAIL MATRIX WITHIN DITCHES.
 - ALL PLANTINGS SHOWN WITHIN THE INFIELD BOUNDED BY EAGER ROAD, BRENTWOOD BLVD, RAMP BR-HN AND I-170 SB CONNECTOR SHALL BE DELIVERED TO THE CITY OF BRENTWOOD AT PROJECT COMPLETION INSTEAD OF BEING INSTALLED. COORDINATE THE TIMING AND LOCATION OF DELIVERY WITH THE CITY.
 - ENGINEER'S RESPONSIBILITY IS LIMITED TO CLOUDED AREAS.

LANDSCAPE PLAN LEGEND:


| | |
|--|------------------|
| | SOD |
| | TURF SEED MIX |
| | MODOT SEED MIX |
| | NATIVE SEED MIX |
| | SCOTISH SEED MIX |
| | ROCK |

File Name: P:\I-64-AS-BUILTS\230-LPPL\007-LPPL_I100_S2.DGN
 User: PAFSONS
 Date Plotted: 8/26/2010
 Time Plotted: 6:43:26 PM
 Pen Table: I-64-HALFSIZEBW-DATE.TBIPlot Driver: 11X17_PDF_AB.PLT

| DESIGNED BY: JEN | ISSUE RECORD | | |
|------------------|--------------|---------------------------------|---------|
| | NO. | DESCRIPTION | DATE |
| DRAFTED BY: JEN | B | 70% PLAN REVIEW SUBMITTAL | 15AUG07 |
| | C | 90% FINAL DESIGN | 19OCT07 |
| CHECKED BY: NTF | 1 | RELEASED FOR CONSTRUCTION | 12DEC07 |
| | 2 | BRENTWOOD ENHANCEMENTS, FDC 648 | 13MAR09 |
| | AB | AS-BUILT FDC-648 | 11JUN10 |



THE NEW I-64 PROJECT
 SEGMENT 2
 LANDSCAPE PLAN
 BRENTWOOD BLVD
 BEGINNING TO STA 103+00



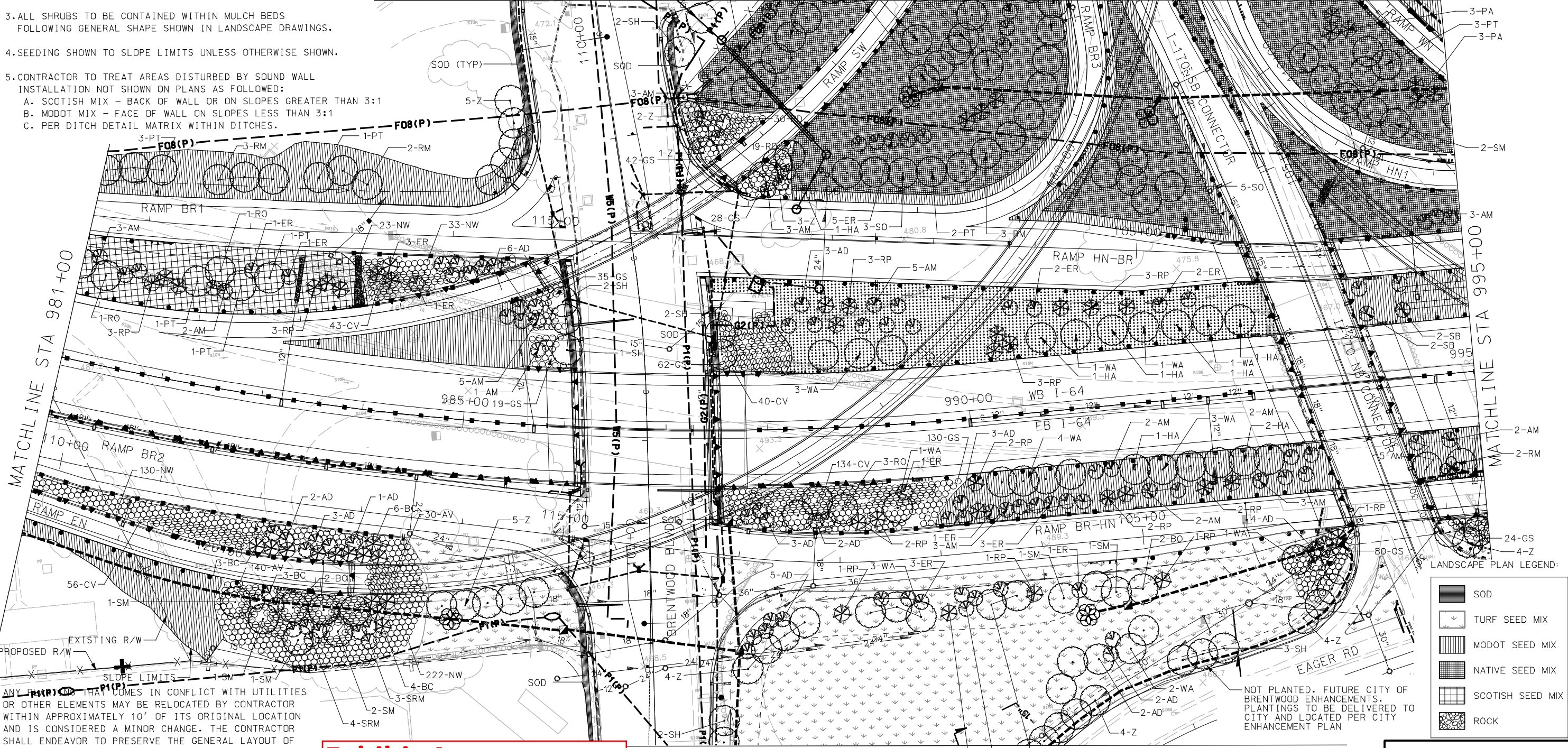
AS-BUILT

- NOTES:
- SEE STANDARD PLANS FOR GENERAL PLANTING AND SEEDING DETAILS AND NOTES.
 - SEE DRAINAGE PLANS - SHEETS DRD012-016 FOR VEGATIVE COVER MATRIX WITH DITCHES. EXCLUDE ANY SEEDING WITHIN CONCRETE OR ROCK LINED DITCHES AS SHOWN ON DRAINAGE PLANS
 - SEE PAVING DRAWINGS FOR LOCATIONS OF SLOPE PAVING.
 - ALL SHRUBS TO BE CONTAINED WITHIN MULCH BEDS FOLLOWING GENERAL SHAPE SHOWN IN LANDSCAPE DRAWINGS.
 - SEEDING SHOWN TO SLOPE LIMITS UNLESS OTHERWISE SHOWN.
 - CONTRACTOR TO TREAT AREAS DISTURBED BY SOUND WALL INSTALLATION NOT SHOWN ON PLANS AS FOLLOWED:
 - SCOTTISH MIX - BACK OF WALL OR ON SLOPES GREATER THAN 3:1
 - MODOT MIX - FACE OF WALL ON SLOPES LESS THAN 3:1
 - PER DITCH DETAIL MATRIX WITHIN DITCHES.

- TREES TO BE PLANTED MIN. 8' FROM FACE OF ANY WALL IN NON-MOWED AREAS, AND A MIN. 10' FROM ANY WALL, FENCE, OR GUARDRAIL IN MOWED AREA. ALL PLANTINGS TO MAINTAIN MIN. 24" CLEARANCE (SHRUBS) AND 5' MIN. CLEARANCE (TREES) WHERE UTILITIES, INCLUDING FIBER OPTIC LINES RUN THROUGH LANDSCAPE PLANTINGS AREAS.
- TREES PLANTED ON SLOPES 3:1 OR FLATTER SHALL BE SPACED A MINIMUM OF 25' ON-CENTER. TREES ON STEEPER SLOPES MAY BE SPACED UP TO 15' ON-CENTER, DEPENDING ON DESIGN SHOWN ON PLANS. TREES MAY BE SPACED CLOSER TOGETHER IN 3:1 AND FLATTER AREAS IF THEY ARE PLACED IN MULCH OR SHRUB BEDS.

- ALL TREES MUST BE 30' AWAY FROM EDGE OF TRAVELWAY FOR I-64 AND 20' AWAY FROM EDGE OF TRAVELWAY FOR RAMPS.
- ALL PLANTINGS SHOWN WITHIN THE INFIELD BOUNDED BY EAGER ROAD, BRENTWOOD BLVD, RAMP BR-HN AND I-170 SB CONNECTOR SHALL BE DELIVERED TO THE CITY OF BRENTWOOD AT PROJECT COMPLETION INSTEAD OF BEING INSTALLED. COORDINATE THE TIMING AND LOCATION OF DELIVERY WITH THE CITY.

MATCHLINE BRENTWOOD BLVD STA 110+40



LANDSCAPE PLAN LEGEND:

| | |
|-----------|-------------------|
| [Pattern] | SOD |
| [Pattern] | TURF SEED MIX |
| [Pattern] | MODOT SEED MIX |
| [Pattern] | NATIVE SEED MIX |
| [Pattern] | SCOTTISH SEED MIX |
| [Pattern] | ROCK |

Exhibit A
For Information Only

MATCHLINE BRENTWOOD BLVD STA 103+00


MY RESPONSIBILITY COVERS ONLY THE INFORMATION IN THE CLOUDED AREAS. SEE ORIGINAL RFC SET FOR ORIGINAL STAMP AND SIGNATURE.

File Name: P:\I-64-AS-BUILT\AS-BUILT\S2\230-LPPL\008_LPPL_I100_S2.DGN
 User: PAFSONS
 Date Plotted: 8/26/2010
 Time Plotted: 6:43:35 PM
 Pen Table: I-64_HALF\SIZEBW-DATE.TBIPlot Driver: 11X17_PDF_AB.PLT

| DESIGNED BY: | ISSUE RECORD | | |
|--------------|--------------|---------------------------------------|---------|
| DSJ | NO. | DESCRIPTION | DATE |
| DRAFTED BY: | C | 90% FINAL DESIGN | 19OCT07 |
| | 1 | RELEASED FOR CONSTRUCTION | 12DEC07 |
| CHECKED BY: | 2 | RFC FDC 497 ADDITIONAL TREE PLANTINGS | 10OCT08 |
| | 3 | BRENTWOOD ENHANCEMENTS, FDC 648 | 13MAR09 |
| | AB | AS-BUILT FDC-497, FDC-648 | 11JUN10 |

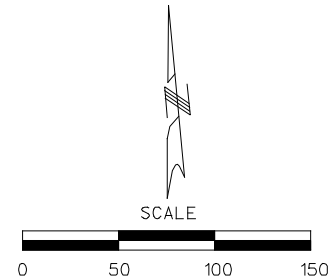


THE NEW I-64 PROJECT
SEGMENT 2
LANDSCAPE PLAN
I-64
STA 981+00 TO STA 995+00



AS-BUILT

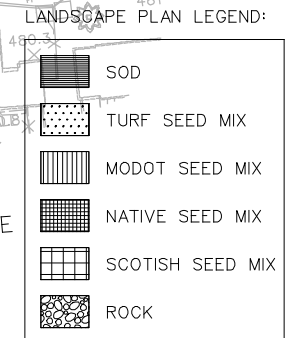
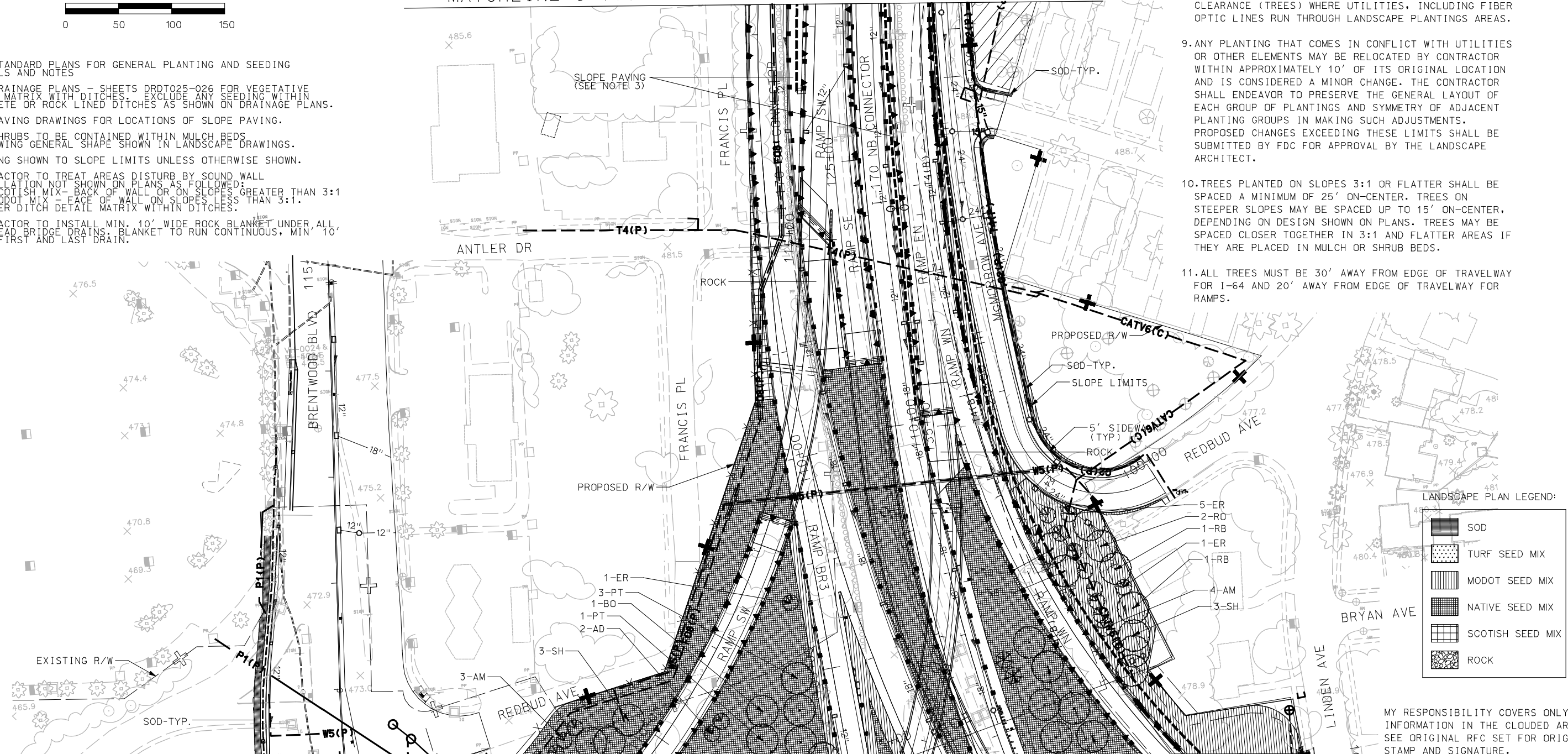
Exhibit A For Information Only



MATCHLINE I-170 NB CONNECTOR STA 114+50

- NOTES:
- SEE STANDARD PLANS FOR GENERAL PLANTING AND SEEDING DETAILS AND NOTES
 - SEE DRAINAGE PLANS - SHEETS DRD025-026 FOR VEGETATIVE COVER MATRIX WITH DITCHES. EXCLUDE ANY SEEDING WITHIN CONCRETE OR ROCK LINED DITCHES AS SHOWN ON DRAINAGE PLANS.
 - SEE PAVING DRAWINGS FOR LOCATIONS OF SLOPE PAVING.
 - ALL SHRUBS TO BE CONTAINED WITHIN MULCH BEDS FOLLOWING GENERAL SHAPE SHOWN IN LANDSCAPE DRAWINGS.
 - SEEDING SHOWN TO SLOPE LIMITS UNLESS OTHERWISE SHOWN.
 - CONTRACTOR TO TREAT AREAS DISTURB BY SOUND WALL INSTALLATION NOT SHOWN ON PLANS AS FOLLOWED:
 A. SCOTISH MIX - BACK OF WALL OR ON SLOPES GREATER THAN 3:1
 B. MODOT MIX - FACE OF WALL ON SLOPES LESS THAN 3:1
 C. PER DITCH DETAIL MATRIX WITHIN DITCHES.
 - CONTRACTOR TO INSTALL MIN. 10' WIDE ROCK BLANKET UNDER ALL OVERHEAD BRIDGE DRAINS. BLANKET TO RUN CONTINUOUS, MIN 10' PAST FIRST AND LAST DRAIN.

- NOTES:
- TREES TO BE PLANTED MIN. 8' FROM FACE OF ANY WALL IN NON-MOWED AREAS, AND A MIN. 10' FROM ANY WALL, FENCE, OR GUARDRAIL IN MOWED AREA. ALL PLANTINGS TO MAINTAIN MIN. 24" CLEARANCE (SHRUBS) AND 5' MIN. CLEARANCE (TREES) WHERE UTILITIES, INCLUDING FIBER OPTIC LINES RUN THROUGH LANDSCAPE PLANTINGS AREAS.
 - ANY PLANTING THAT COMES IN CONFLICT WITH UTILITIES OR OTHER ELEMENTS MAY BE RELOCATED BY CONTRACTOR WITHIN APPROXIMATELY 10' OF ITS ORIGINAL LOCATION AND IS CONSIDERED A MINOR CHANGE. THE CONTRACTOR SHALL ENDEAVOR TO PRESERVE THE GENERAL LAYOUT OF EACH GROUP OF PLANTINGS AND SYMMETRY OF ADJACENT PLANTING GROUPS IN MAKING SUCH ADJUSTMENTS. PROPOSED CHANGES EXCEEDING THESE LIMITS SHALL BE SUBMITTED BY FDC FOR APPROVAL BY THE LANDSCAPE ARCHITECT.
 - TREES PLANTED ON SLOPES 3:1 OR FLATTER SHALL BE SPACED A MINIMUM OF 25' ON-CENTER. TREES ON STEEPER SLOPES MAY BE SPACED UP TO 15' ON-CENTER, DEPENDING ON DESIGN SHOWN ON PLANS. TREES MAY BE SPACED CLOSER TOGETHER IN 3:1 AND FLATTER AREAS IF THEY ARE PLACED IN MULCH OR SHRUB BEDS.
 - ALL TREES MUST BE 30' AWAY FROM EDGE OF TRAVELWAY FOR I-64 AND 20' AWAY FROM EDGE OF TRAVELWAY FOR RAMPS.



MY RESPONSIBILITY COVERS ONLY THE INFORMATION IN THE CLOUDED AREAS. SEE ORIGINAL RFC SET FOR ORIGINAL STAMP AND SIGNATURE.


MATCHLINE BRENTWOOD BLVD STA 110+40

File Name: P:\I-64-AS-BUILTS\230-LPPL\009-LPPL_I100-S2.DGN
 User: PAFSONS
 Pen Table: I-64-HALFSIZEBW-DATE.TBIPlot Driver: I1X17_PDF_AB.PLT
 Date Plotted: 8/26/2010
 Time Plotted: 6:44:05 PM

| DESIGNED BY: DSJ | ISSUE RECORD | | |
|------------------|--------------|---------------------------------------|---------|
| | NO. | DESCRIPTION | DATE |
| DRAFTED BY: DSJ | B | 70% PLAN REVIEW SUBMITTAL | 15AUG07 |
| | C | 90% FINAL DESIGN | 19OCT07 |
| CHECKED BY: JRL | 1 | RELEASED FOR CONSTRUCTION | 12DEC07 |
| | 2 | RFC FDC 497 ADDITIONAL TREE PLANTINGS | 10OCT08 |
| | AB | AS-BUILT FDC-497 | 11JUN10 |



THE NEW I-64 PROJECT
 SEGMENT 2
 LANDSCAPE PLAN
 I-170 NB CONNECTOR & BRENTWOOD BLVD
 STA 110+40 TO STA 114+50



AS-BUILT

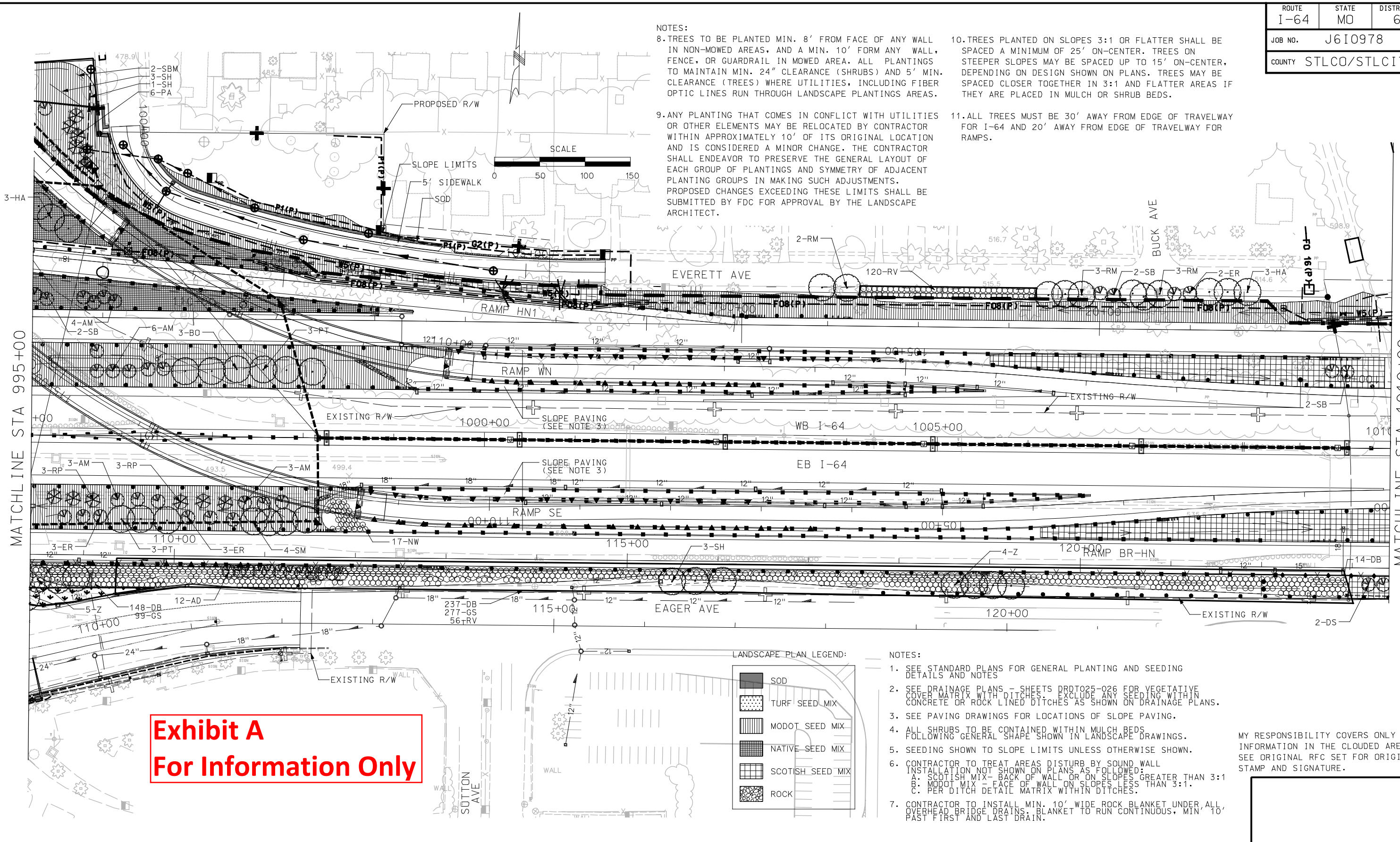
NOTES:

8. TREES TO BE PLANTED MIN. 8' FROM FACE OF ANY WALL IN NON-MOWED AREAS, AND A MIN. 10' FROM ANY WALL, FENCE, OR GUARDRAIL IN MOWED AREA. ALL PLANTINGS TO MAINTAIN MIN. 24" CLEARANCE (SHRUBS) AND 5' MIN. CLEARANCE (TREES) WHERE UTILITIES, INCLUDING FIBER OPTIC LINES RUN THROUGH LANDSCAPE PLANTINGS AREAS.

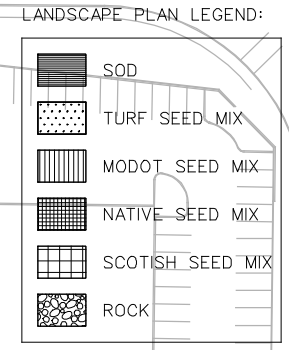
9. ANY PLANTING THAT COMES IN CONFLICT WITH UTILITIES OR OTHER ELEMENTS MAY BE RELOCATED BY CONTRACTOR WITHIN APPROXIMATELY 10' OF ITS ORIGINAL LOCATION AND IS CONSIDERED A MINOR CHANGE. THE CONTRACTOR SHALL ENDEAVOR TO PRESERVE THE GENERAL LAYOUT OF EACH GROUP OF PLANTINGS AND SYMMETRY OF ADJACENT PLANTING GROUPS IN MAKING SUCH ADJUSTMENTS. PROPOSED CHANGES EXCEEDING THESE LIMITS SHALL BE SUBMITTED BY FDC FOR APPROVAL BY THE LANDSCAPE ARCHITECT.

10. TREES PLANTED ON SLOPES 3:1 OR FLATTER SHALL BE SPACED A MINIMUM OF 25' ON-CENTER. TREES ON STEEPER SLOPES MAY BE SPACED UP TO 15' ON-CENTER, DEPENDING ON DESIGN SHOWN ON PLANS. TREES MAY BE SPACED CLOSER TOGETHER IN 3:1 AND FLATTER AREAS IF THEY ARE PLACED IN MULCH OR SHRUB BEDS.

11. ALL TREES MUST BE 30' AWAY FROM EDGE OF TRAVELWAY FOR I-64 AND 20' AWAY FROM EDGE OF TRAVELWAY FOR RAMPS.



**Exhibit A
For Information Only**



NOTES:

- SEE STANDARD PLANS FOR GENERAL PLANTING AND SEEDING DETAILS AND NOTES
- SEE DRAINAGE PLANS - SHEETS DRD025-026 FOR VEGETATIVE COVER MATRIX WITH DITCHES. EXCLUDE ANY SEEDING WITHIN CONCRETE OR ROCK LINED DITCHES AS SHOWN ON DRAINAGE PLANS.
- SEE PAVING DRAWINGS FOR LOCATIONS OF SLOPE PAVING.
- ALL SHRUBS TO BE CONTAINED WITHIN MULCH BEDS FOLLOWING GENERAL SHAPE SHOWN IN LANDSCAPE DRAWINGS.
- SEEDING SHOWN TO SLOPE LIMITS UNLESS OTHERWISE SHOWN.
- CONTRACTOR TO TREAT AREAS DISTURB BY SOUND WALL INSTALLATION NOT SHOWN ON PLANS AS FOLLOWS:
 - A. SCOTISH MIX - BACK OF WALL OR ON SLOPES GREATER THAN 3:1
 - B. MODOT MIX - FACE OF WALL ON SLOPES LESS THAN 3:1
 - C. PER DITCH DETAIL MATRIX WITHIN DITCHES.
- CONTRACTOR TO INSTALL MIN. 10' WIDE ROCK BLANKET UNDER ALL OVERHEAD BRIDGE DRAINS. BLANKET TO RUN CONTINUOUS, MIN' 10' PAST FIRST AND LAST DRAIN.


MY RESPONSIBILITY COVERS ONLY THE INFORMATION IN THE CLOUDED AREAS. SEE ORIGINAL RFC SET FOR ORIGINAL STAMP AND SIGNATURE.

File Name: P:\I-64-AS-BUILTS\230-LPPL\011-LPPL_I100_S2.DGN
 User: PAFSONS
 Date Plotted: 8/26/2010
 Time Plotted: 6:44:36 PM
 Pen Table: I-64_HALF-SIZEBW-DATE.TBIPlot Driver: 11X17_PDF_AB.PLT

| DESIGNED BY: | ISSUE RECORD | | |
|-----------------|--------------|---------------------------------------|---------|
| DSJ | NO. | DESCRIPTION | DATE |
| DRAFTED BY: DSJ | B | 70% PLAN REVIEW SUBMITTAL | 15AUG07 |
| | C | 90% FINAL DESIGN | 19OCT07 |
| CHECKED BY: JRL | 1 | RELEASED FOR CONSTRUCTION | 12DEC07 |
| | 2 | RFC FDC 497 ADDITIONAL TREE PLANTINGS | 10OCT08 |
| | AB | AS-BUILT FDC-497 | 11JUN10 |



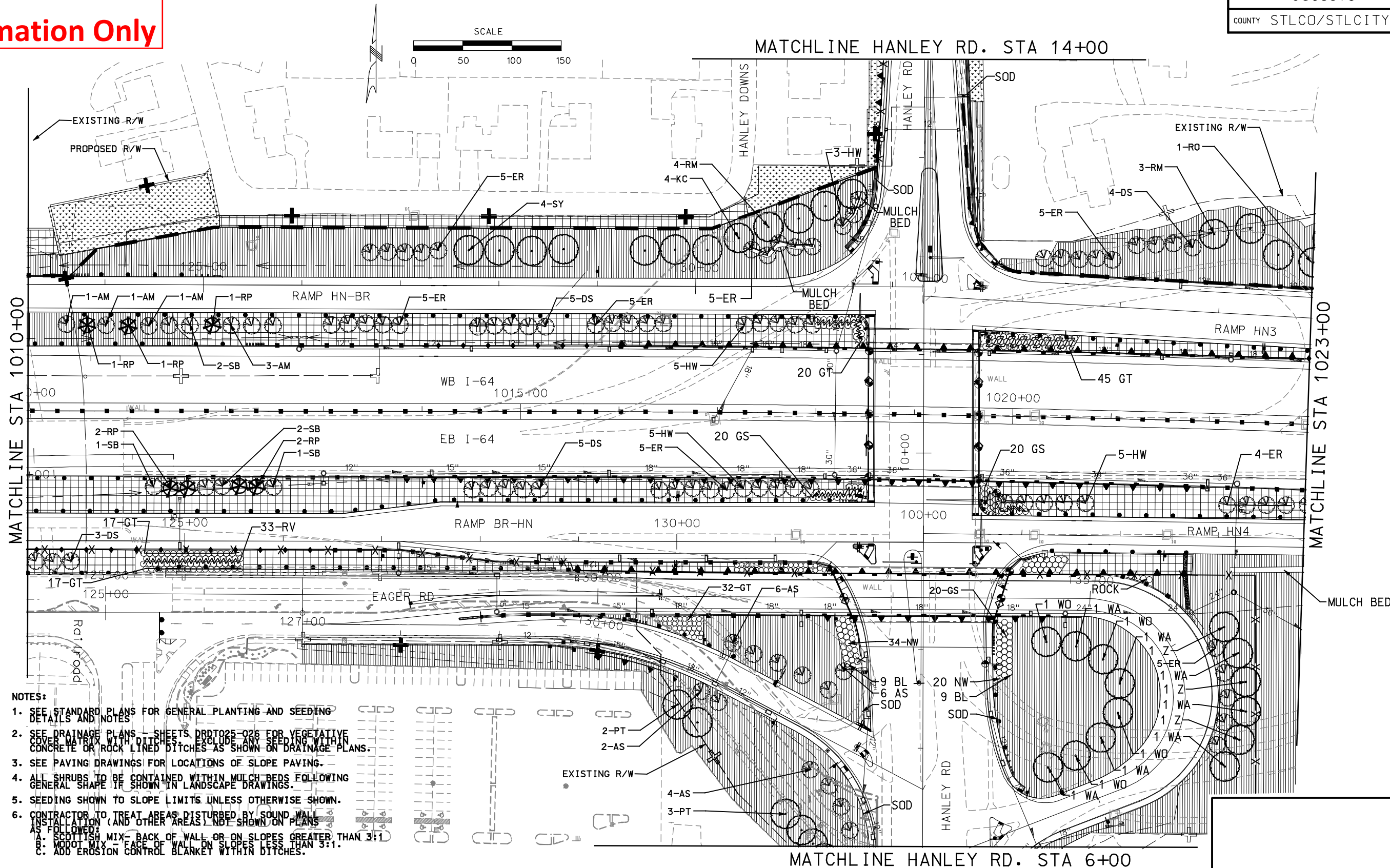
THE NEW I-64 PROJECT
 SEGMENT 2
 LANDSCAPE PLAN
 I-64
 STA 995+00 TO STA 1010+00



AS-BUILT

Exhibit A For Information Only

| | | |
|-------------------------|-------------|---------------|
| ROUTE I-64 | STATE MO | DISTRICT 6 |
| JOB NO. J610978 | | |
| COUNTY STLCO/STLCITY | | |



- NOTES:**
- SEE STANDARD PLANS FOR GENERAL PLANTING AND SEEDING DETAILS AND NOTES.
 - SEE DRAINAGE PLANS - SHEETS DRD025-026 FOR VEGETATIVE COVER MATRIX WITH DITCHES. EXCLUDE ANY SEEDING WITHIN CONCRETE OR ROCK LINED DITCHES AS SHOWN ON DRAINAGE PLANS.
 - SEE PAVING DRAWINGS FOR LOCATIONS OF SLOPE PAVING.
 - ALL SHRUBS TO BE CONTAINED WITHIN MULCH BEDS FOLLOWING GENERAL SHAPE IF SHOWN IN LANDSCAPE DRAWINGS.
 - SEEDING SHOWN TO SLOPE LIMITS UNLESS OTHERWISE SHOWN.
 - CONTRACTOR TO TREAT AREAS DISTURBED BY SOUND WALL INSTALLATION (AND OTHER AREAS) NOT SHOWN ON PLANS AS FOLLOWS:
 A. SCOTTISH MIX - BACK OF WALL OR ON SLOPES GREATER THAN 3:1
 B. MODOT MIX - FACE OF WALL ON SLOPES LESS THAN 3:1
 C. ADD EROSION CONTROL BLANKET WITHIN DITCHES.

File Name: P:\I-64-AS-BUILT\AS-BUILT\230-LPPL\I100_S2.DGN
 User: PAFSONS
 Date Plotted: 8/26/2010
 Time Plotted: 6:44:56 PM
 Pen Table: I-64_HALF_SIZE_BW_DATE.TBIPlot Driver: 11X17_PDF_AB.PLT

| DESIGNED BY: | | | ISSUE RECORD | | |
|--------------|------------------------------------|---------|--------------|---------------------------|---------|
| NO. | DESCRIPTION | DATE | NO. | DESCRIPTION | DATE |
| C | 90% FINAL DESIGN | 19OCT07 | 1 | RELEASED FOR CONSTRUCTION | 12DEC07 |
| D | HANLEY JUG HANDLE 90% FINAL DESIGN | 28JAN08 | 2 | RELEASED FOR CONSTRUCTION | 22FEB08 |
| AB | AS-BUILT | 11JUN10 | | | |

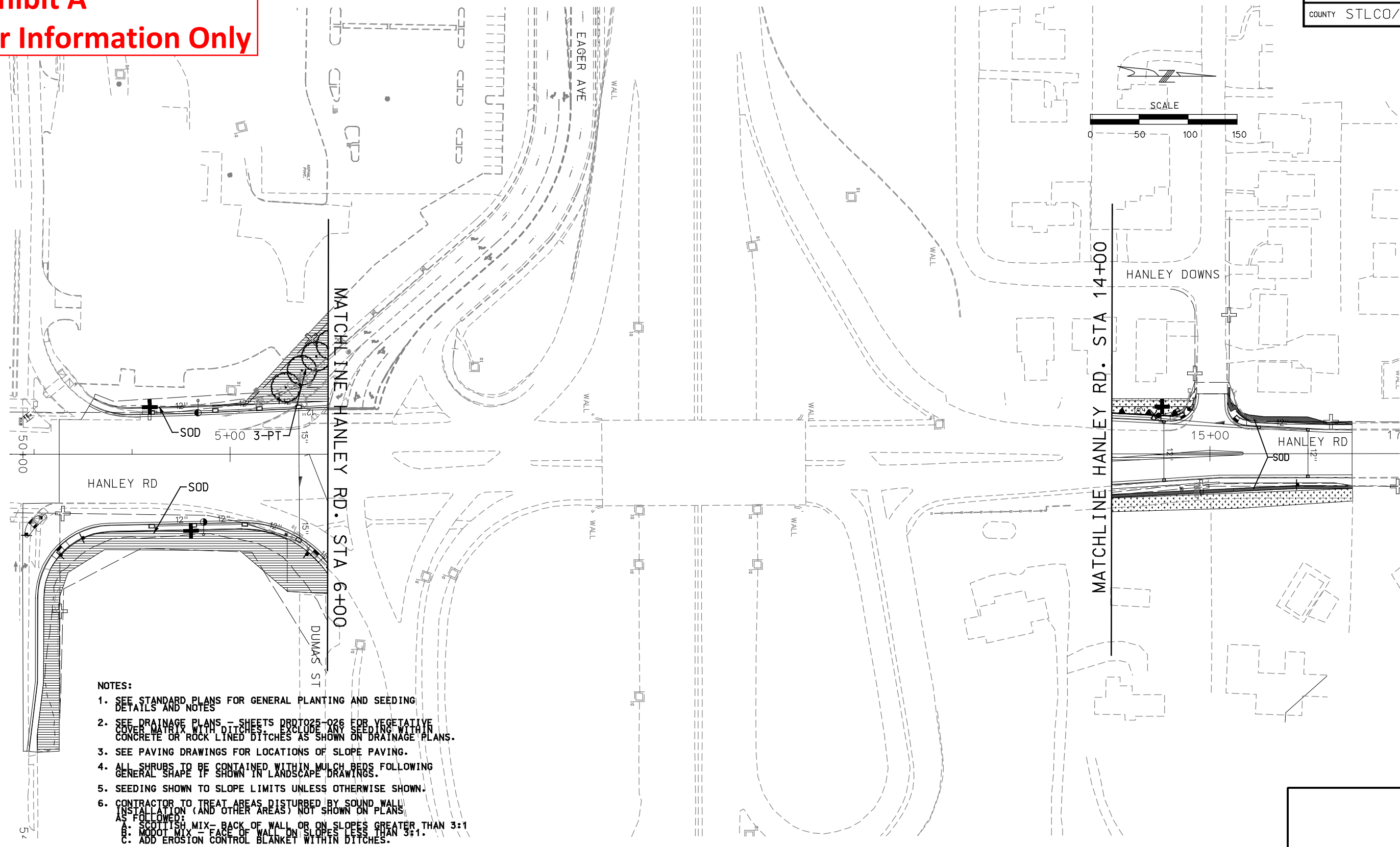


THE NEW I-64 PROJECT
 SEGMENT 2
 LANDSCAPE PLAN
 I-64
 STA 1010+00 TO STA 1023+00



AS-BUILT

Exhibit A
For Information Only




- NOTES:**
1. SEE STANDARD PLANS FOR GENERAL PLANTING AND SEEDING DETAILS AND NOTES
 2. SEE DRAINAGE PLANS - SHEETS DRD1025-026 FOR VEGETATIVE COVER MATRIX WITH DITCHES. EXCLUDE ANY SEEDING WITHIN CONCRETE OR ROCK LINED DITCHES AS SHOWN ON DRAINAGE PLANS.
 3. SEE PAVING DRAWINGS FOR LOCATIONS OF SLOPE PAVING.
 4. ALL SHRUBS TO BE CONTAINED WITHIN MULCH BEDS FOLLOWING GENERAL SHAPE IF SHOWN IN LANDSCAPE DRAWINGS.
 5. SEEDING SHOWN TO SLOPE LIMITS UNLESS OTHERWISE SHOWN.
 6. CONTRACTOR TO TREAT AREAS DISTURBED BY SOUND WALL INSTALLATION (AND OTHER AREAS) NOT SHOWN ON PLANS AS FOLLOWS:
 A. SCOTTISH MIX - BACK OF WALL OR ON SLOPES GREATER THAN 3:1
 B. MODOT MIX - FACE OF WALL ON SLOPES LESS THAN 3:1.
 C. ADD EROSION CONTROL BLANKET WITHIN DITCHES.

File Name: P:\I-64-AS-BUILT\230-LPPL\013-LPPL_I100_S2.DGN
 User: PARSONS
 Date Plotted: 8/26/2010
 Time Plotted: 6:45:15 PM
 Pen Table: I-64_HALF_SIZE_BW_DATE.TBIPlot Driver: 11X17_PDF_AB.PLT

| DESIGNED BY: | ISSUE RECORD | | |
|--------------|--------------|------------------------------------|---------|
| | NO. | DESCRIPTION | DATE |
| DRAFTED BY: | C | 90% FINAL DESIGN | 19OCT07 |
| | 1 | RELEASED FOR CONSTRUCTION | 12DEC07 |
| | D | HANLEY JUG HANDLE 90% FINAL DESIGN | 28JAN07 |
| CHECKED BY: | 2 | RELEASED FOR CONSTRUCTION | 22FEB07 |
| | AB | AS-BUILT | 11JUN10 |

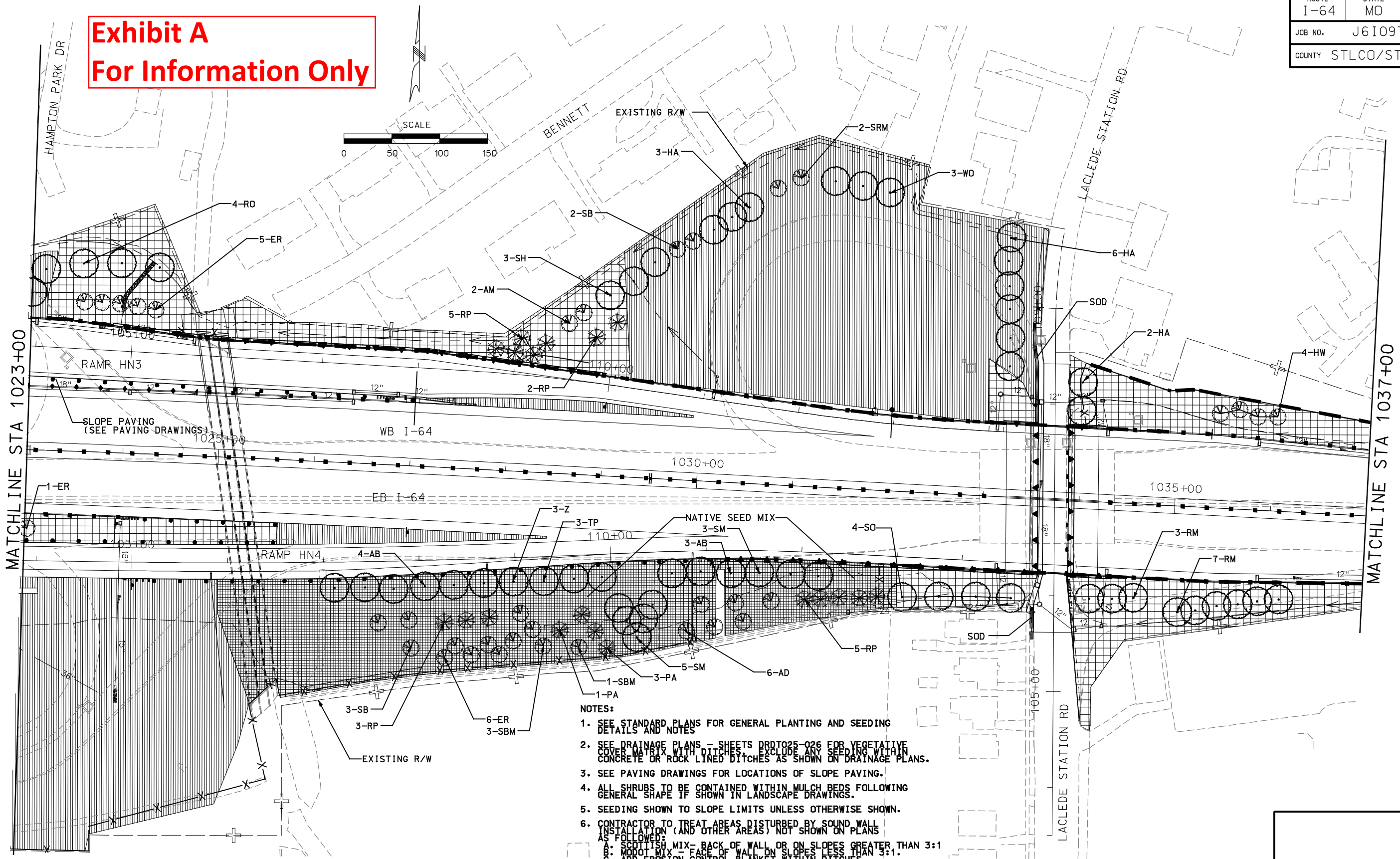


THE NEW I-64 PROJECT
 SEGMENT 2
 LANDSCAPE PLAN
 HANLEY ROAD
 BEGINNING TO END



AS-BUILT

Exhibit A
For Information Only




- NOTES:**
- SEE STANDARD PLANS FOR GENERAL PLANTING AND SEEDING DETAILS AND NOTES
 - SEE DRAINAGE PLANS - SHEETS DRD025-026 FOR VEGETATIVE COVER MATRIX WITH DITCHES. EXCLUDE ANY SEEDING WITHIN CONCRETE OR ROCK LINED DITCHES AS SHOWN ON DRAINAGE PLANS.
 - SEE PAVING DRAWINGS FOR LOCATIONS OF SLOPE PAVING.
 - ALL SHRUBS TO BE CONTAINED WITHIN MULCH BEDS FOLLOWING GENERAL SHAPE IF SHOWN IN LANDSCAPE DRAWINGS.
 - SEEDING SHOWN TO SLOPE LIMITS UNLESS OTHERWISE SHOWN.
 - CONTRACTOR TO TREAT AREAS DISTURBED BY SOUND WALL INSTALLATION (AND OTHER AREAS) NOT SHOWN ON PLANS AS FOLLOWS:
 A. SCOTTISH MIX - BACK OF WALL OR ON SLOPES GREATER THAN 3:1
 B. MODOT MIX - FACE OF WALL ON SLOPES LESS THAN 3:1
 C. ADD EROSION CONTROL BLANKET WITHIN DITCHES.

File Name: P:\I-64-AS-BUILTS\230-LPPL\014-LPPL_I100_S2.DGN
 User: PAFSONS
 Date Plotted: 8/26/2010
 Time Plotted: 6:45:23 PM
 Pen Table: I-64_HALF_SIZE_BW_DATE.TBIPlot Driver: 11X17_PDF_AB.PLT

| DESIGNED BY: AT | ISSUE RECORD | | |
|-----------------|--------------|------------------------------------|---------|
| | NO. | DESCRIPTION | DATE |
| DRAFTED BY: BQ | C | 90% FINAL DESIGN | 19OCT07 |
| | 1 | RELEASED FOR CONSTRUCTION | 12DEC07 |
| | D | HANLEY JUG HANDLE 90% FINAL DESIGN | 28JAN08 |
| CHECKED BY: JC | 2 | RELEASED FOR CONSTRUCTION | 22FEB08 |
| | AB | AS-BUILT | 11JUN10 |

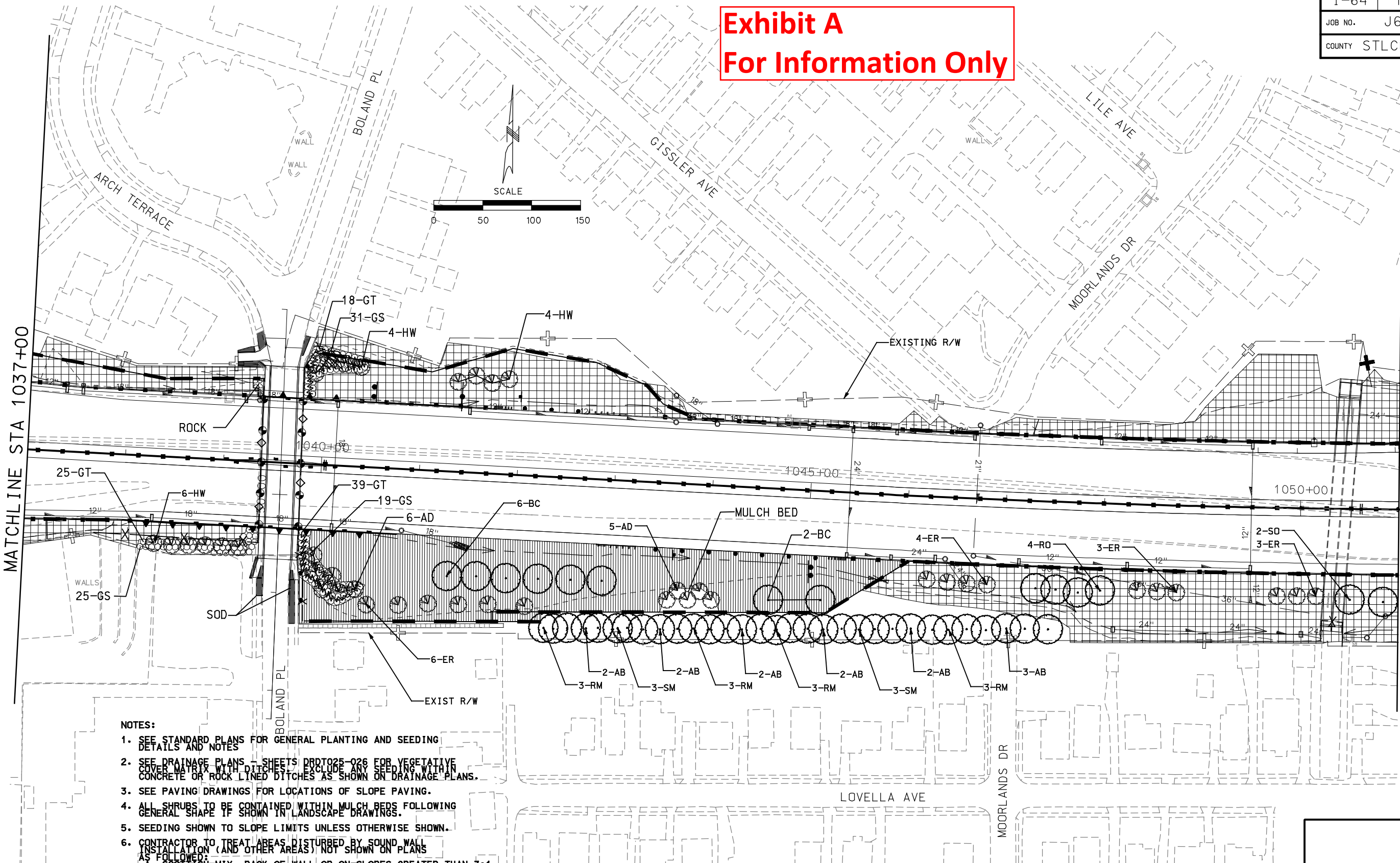


THE NEW I-64 PROJECT
 SEGMENT 2
 LANDSCAPE PLAN
 I-64
 STA 1023+00 TO STA 1037+00



AS-BUILT

Exhibit A
For Information Only




- NOTES:**
1. SEE STANDARD PLANS FOR GENERAL PLANTING AND SEEDING DETAILS AND NOTES
 2. SEE DRAINAGE PLANS - SHEETS DD025-026 FOR VEGETATIVE COVER MEASUREMENTS. INCLUDE ONE FOR VEGETATIVE CONCRETE OR ROCK LINED DITCHES AS SHOWN ON DRAINAGE PLANS.
 3. SEE PAVING DRAWINGS FOR LOCATIONS OF SLOPE PAVING.
 4. ALL SHRUBS TO BE CONTAINED WITHIN MULCH BEDS FOLLOWING GENERAL SHAPE IF SHOWN IN LANDSCAPE DRAWINGS.
 5. SEEDING SHOWN TO SLOPE LIMITS UNLESS OTHERWISE SHOWN.
 6. CONTRACTOR TO TREAT AREAS DISTURBED BY SOUND WALL INSTALLATION (AND OTHER AREAS) NOT SHOWN ON PLANS AS FOLLOWS:
 A. SCOTTISH MIX - BACK OF WALL OR ON SLOPES GREATER THAN 3:1
 B. MODOI MIX - FACE OF WALL ON SLOPES LESS THAN 3:1
 C. ADD EROSION CONTROL BLANKET WITHIN DITCHES.

File Name: P:\I-64-AS-BUILTS\230-LPPL\015-LPPL_I100_S2.DGN
 User: PAFSONS
 Date Plotted: 8/26/2010
 Time Plotted: 6:45:33 PM
 Pen Table: I-64_HALF-SIZEBW-DATE.TBIPlot Driver: 11X17_PDF_AB.PLT

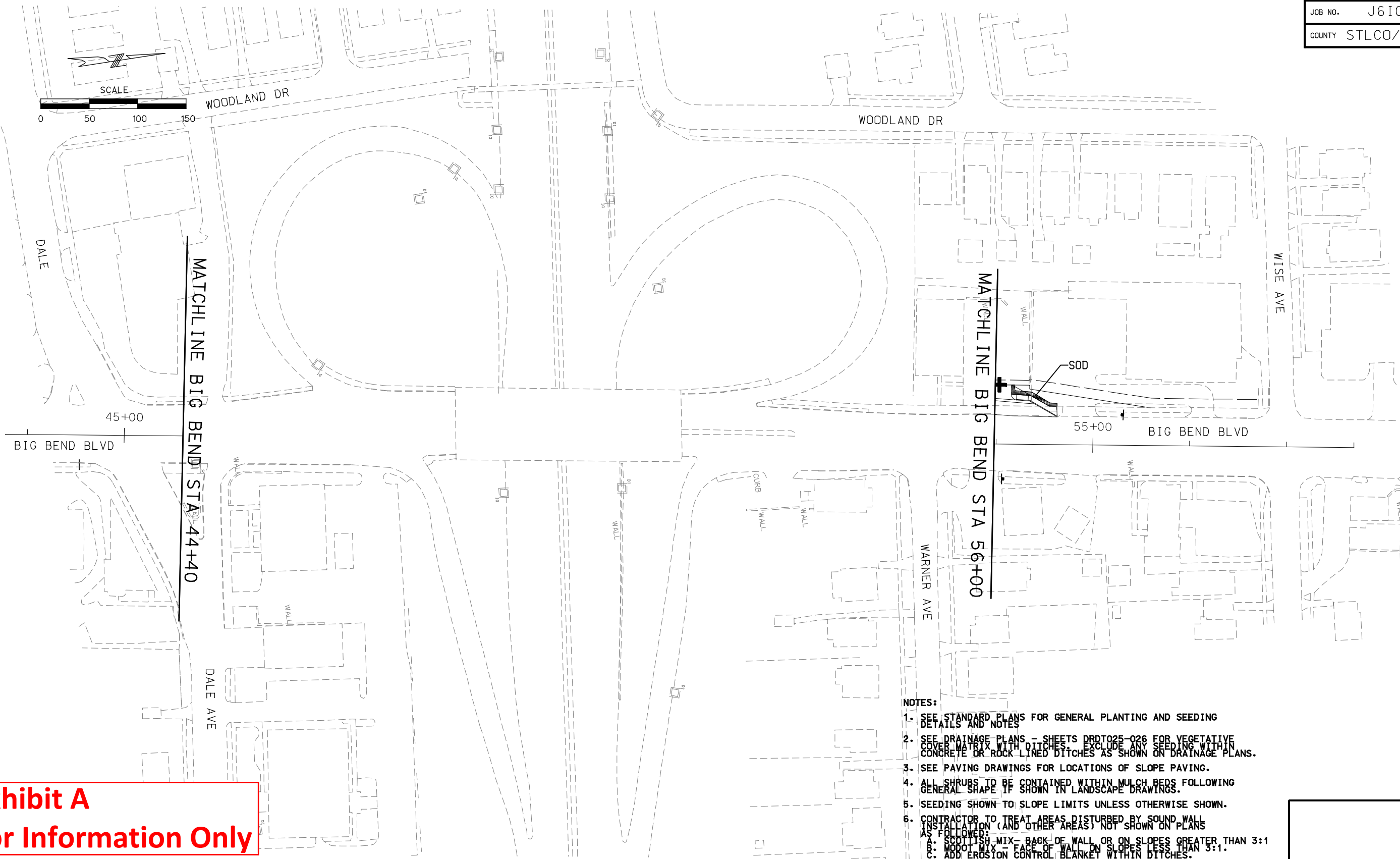
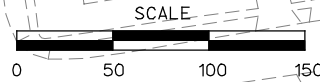
| ISSUE RECORD | | | |
|--------------|-----|---------------------------|---------|
| DESIGNED BY: | NO. | DESCRIPTION | DATE |
| DRAFTED BY: | A | 50% PLAN REVIEW SUBMITTAL | 08JUN07 |
| | B | 70% PLAN REVIEW SUBMITTAL | 15AUG07 |
| | C | 90% FINAL DESIGN | 19OCT07 |
| CHECKED BY: | 1 | RELEASED FOR CONSTRUCTION | 12DEC07 |
| | AB | AS-BUILT | 11JUN10 |



THE NEW I-64 PROJECT
 SEGMENT 2
 LANDSCAPE PLAN
 I-64
 STA 1037+00 TO STA 1051+00



AS-BUILT



- NOTES:**
- SEE STANDARD PLANS FOR GENERAL PLANTING AND SEEDING DETAILS AND NOTES.
 - SEE DRAINAGE PLANS - SHEETS DRD025-026 FOR VEGETATIVE COVER MATRIX WITH DITCHES. EXCLUDE ANY SEEDING WITHIN CONCRETE OR ROCK LINED DITCHES AS SHOWN ON DRAINAGE PLANS.
 - SEE PAVING DRAWINGS FOR LOCATIONS OF SLOPE PAVING.
 - ALL SHRUBS TO BE CONTAINED WITHIN MULCH BEDS FOLLOWING GENERAL SHAPE IF SHOWN IN LANDSCAPE DRAWINGS.
 - SEEDING SHOWN TO SLOPE LIMITS UNLESS OTHERWISE SHOWN.
 - CONTRACTOR TO TREAT AREAS DISTURBED BY SOUND WALL INSTALLATION (AND OTHER AREAS) NOT SHOWN ON PLANS AS FOLLOWS:
 A. MODOT MIX - BACK OF WALL OR ON SLOPES GREATER THAN 3:1
 B. MODOT MIX - FACE OF WALL ON SLOPES LESS THAN 3:1.
 C. ADD EROSION CONTROL BLANKET WITHIN DITCHES.

Exhibit A
For Information Only

File Name: P:\I-64-AS-BUILTS\230-LPPL\017-LPPL_I1100_S2.DGN
 User: PAFSONS
 Date Plotted: 8/26/2010
 Time Plotted: 6:45:58 PM
 Pen Table: I-64-HALFSIZEBW-DATE.TBIPlot Driver: 11X17_PDF_AB.PLT

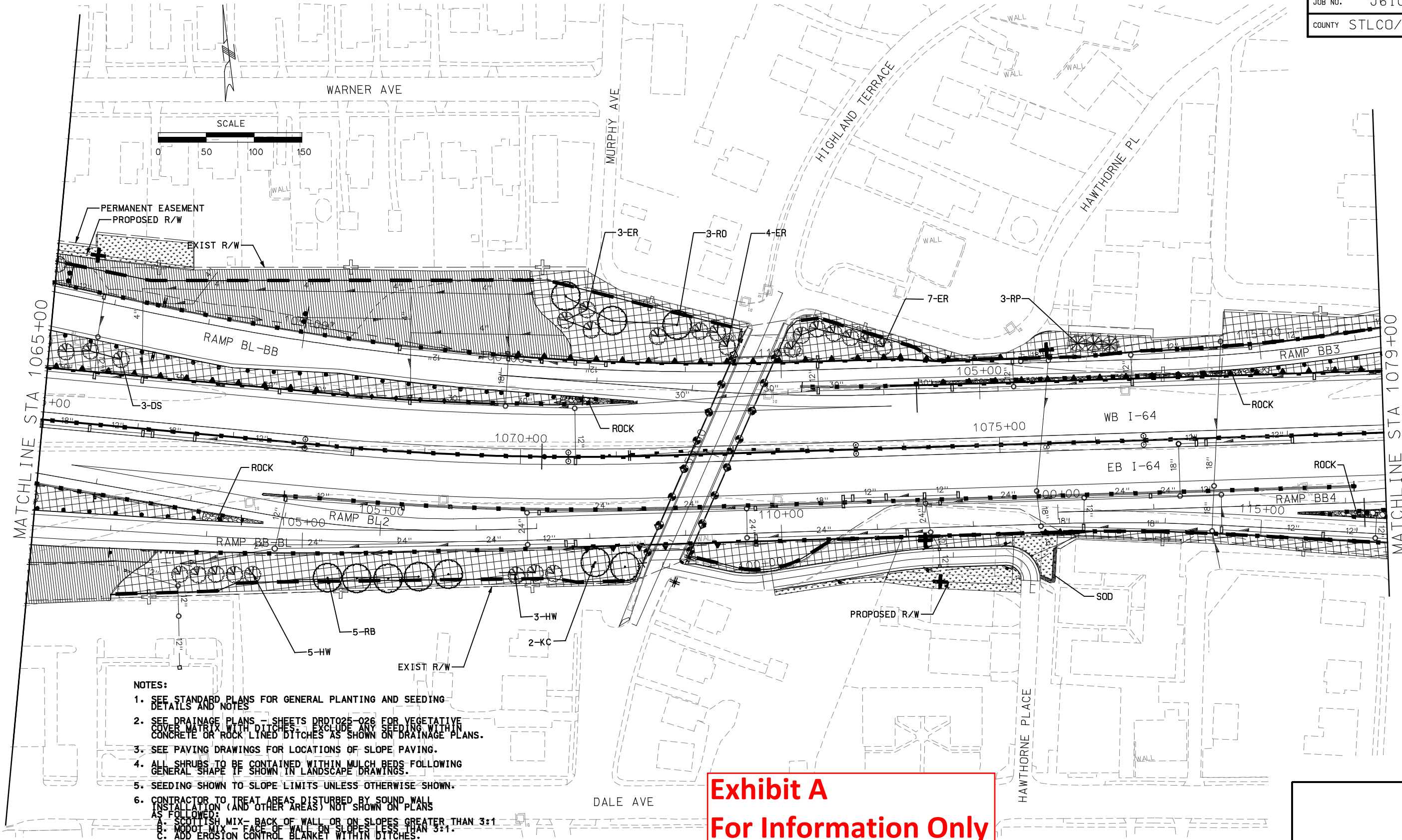
| DESIGNED BY: | ISSUE RECORD | | |
|--------------|--------------|---------------------------|---------|
| | NO. | DESCRIPTION | DATE |
| DRAFTED BY: | A | 50% PLAN REVIEW SUBMITTAL | 08JUN07 |
| | B | 70% PLAN REVIEW SUBMITTAL | 15AUG07 |
| | C | 90% FINAL DESIGN | 19OCT07 |
| CHECKED BY: | 1 | RELEASED FOR CONSTRUCTION | 12DEC07 |
| | AB | AS-BUILT | 11JUN10 |



THE NEW I-64 PROJECT
 SEGMENT 2
 LANDSCAPE PLAN
 BIG BEND BLVD
 BEGINNING TO END



AS-BUILT



- NOTES:**
1. SEE STANDARD PLANS FOR GENERAL PLANTING AND SEEDING DETAILS AND NOTES.
 2. SEE DRAINAGE PLANS - SHEETS DRD025-026 FOR VEGETATIVE COVER MATRIX WITH DITCHES. EXCLUDE ANY SEEDING WITHIN CONCRETE OR ROCK LINED DITCHES AS SHOWN ON DRAINAGE PLANS.
 3. SEE PAVING DRAWINGS FOR LOCATIONS OF SLOPE PAVING.
 4. ALL SHRUBS TO BE CONTAINED WITHIN MULCH BEDS FOLLOWING GENERAL SHAPE IF SHOWN IN LANDSCAPE DRAWINGS.
 5. SEEDING SHOWN TO SLOPE LIMITS UNLESS OTHERWISE SHOWN.
 6. CONTRACTOR TO TREAT AREAS DISTURBED BY SOUND WALL INSTALLATION (AND OTHER AREAS) NOT SHOWN ON PLANS AS FOLLOWS:
 A. SCOTT'S MIX - BACK OF WALL OR ON SLOPES GREATER THAN 3:1.
 B. SCOTT'S MIX - FACE OF WALL ON SLOPES LESS THAN 3:1.
 C. ADD EROSION CONTROL BLANKET WITHIN DITCHES.


**Exhibit A
For Information Only**

File Name: P:\I-64-AS-BUILTS\230-LPPL\018-LPPL_I100_S2.DGN
 User: PAFSONS
 Date Plotted: 8/26/2010
 Time Plotted: 6:46:04 PM
 Pen Table: I-64_HALF_SIZE_BW_DATE.TBIPlot Driver: 11X17_PDF_AB.PLT

| ISSUE RECORD | | | |
|--------------|-----|---------------------------|----------|
| DESIGNED BY: | NO. | DESCRIPTION | DATE |
| DRAFTED BY: | A | 50% PLAN REVIEW SUBMITTAL | 08JUNE07 |
| | B | 70% PLAN REVIEW SUBMITTAL | 15AUG07 |
| | C | 90% FINAL DESIGN | 19OCT07 |
| CHECKED BY: | 1 | RELEASED FOR CONSTRUCTION | 12DEC07 |
| | AB | AS-BUILT | 11JUN10 |



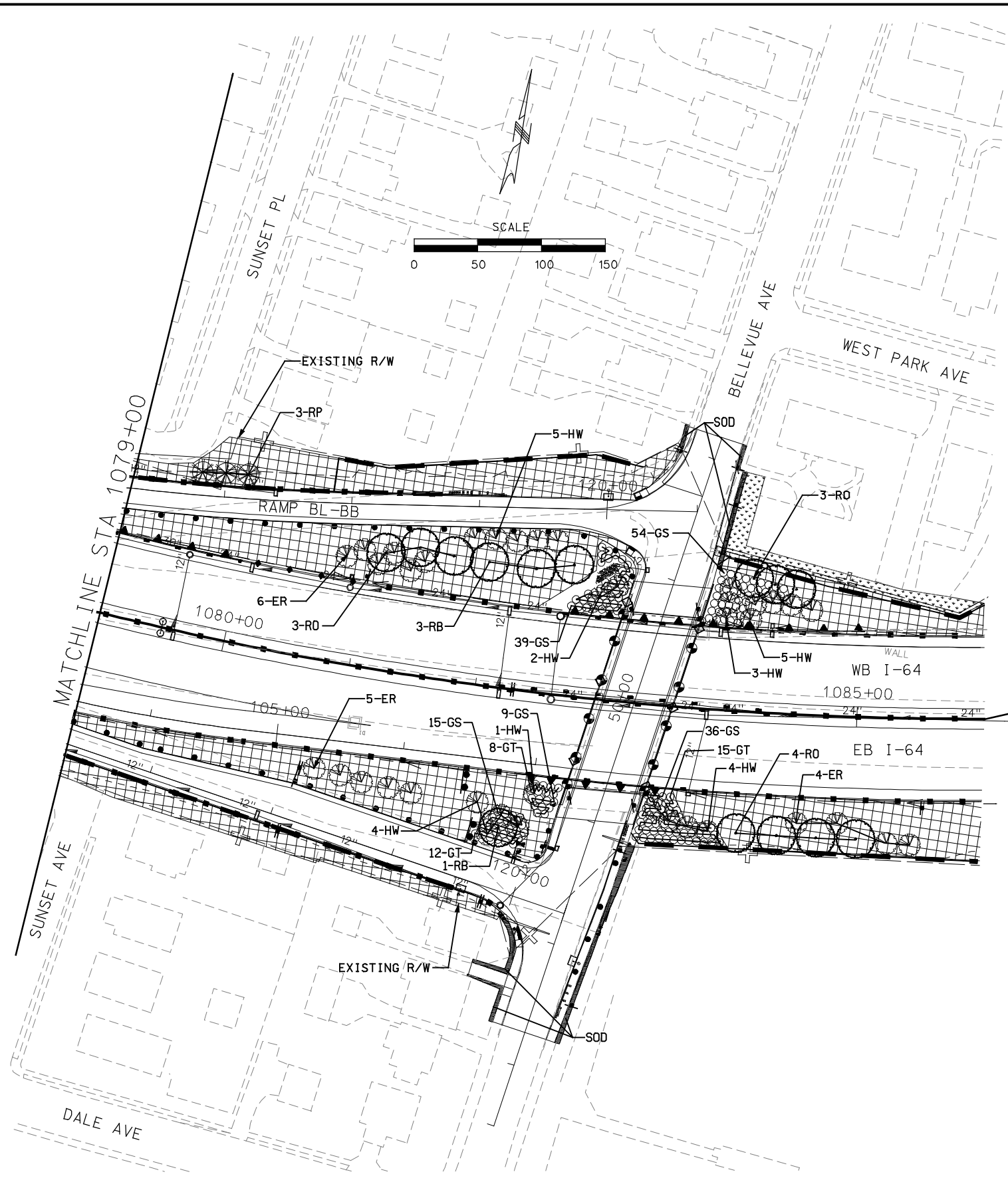
THE NEW I-64 PROJECT
 SEGMENT 2
 LANDSCAPE PLAN
 I-64
 STA 1065+00 TO STA 1079+00



AS-BUILT

| | | |
|-------------------------|-------------|---------------|
| ROUTE I-64 | STATE MO | DISTRICT 6 |
| JOB NO. J610978 | | |
| COUNTY STLCO/STLCITY | | |

Exhibit A
For Information Only



END SEGMENT 2
STA 1086+00 BK
BEGIN SEGMENT 3
STA AH


- NOTES:
- SEE STANDARD PLANS FOR GENERAL PLANTING AND SEEDING DETAILS AND NOTES
 - SEE DRAINAGE PLANS - SHEETS DD025-026 FOR VEGETATIVE COVER MATRIX WITH DITCHES. EXCLUDE ANY SEEDING WITHIN CONCRETE OR ROCK LINED DITCHES AS SHOWN ON DRAINAGE PLANS.
 - SEE PAVING DRAWINGS FOR LOCATIONS OF SLOPE PAVING.
 - ALL SHRUBS TO BE CONTAINED WITHIN MULCH BEDS FOLLOWING GENERAL SHAPE IF SHOWN IN LANDSCAPE DRAWINGS.
 - SEEDING SHOWN TO SLOPE LIMITS UNLESS OTHERWISE SHOWN.
 - CONTRACTOR TO TREAT AREAS DISTURBED BY SOUND WALL INSTALLATION (AND OTHER AREAS) NOT SHOWN ON PLANS AS FOLLOWS:
A. SCOTTISH MIX - BACK OF WALL OR ON SLOPES GREATER THAN 3:1
B. MODOT MIX - FACE OF WALL ON SLOPES LESS THAN 3:1.
C. ADD EROSION CONTROL BLANKET WITHIN DITCHES.

File Name: P:\I-64-AS-BUILTS\230-LPPL\019_LPPL_I100_S2.DGN
User: PARSONS
Pen Table: I-64_HALF_SIZE_BW_DATE.TBIPlot Driver: 11X17_PDF_AB.PLT
Date Plotted: 8/26/2010
Time Plotted: 6:46:14 PM

| DESIGNED BY: | ISSUE RECORD | | |
|--------------|--------------|---------------------------|----------|
| | NO. | DESCRIPTION | DATE |
| DRAFTED BY: | A | 50% PLAN REVIEW SUBMITTAL | 08JUNE07 |
| | B | 70% PLAN REVIEW SUBMITTAL | 15AUG07 |
| | C | 90% FINAL DESIGN | 19OCT07 |
| CHECKED BY: | 1 | RELEASED FOR CONSTRUCTION | 12DEC07 |
| | AB | AS-BUILT | 11JUN10 |



THE NEW I-64 PROJECT
SEGMENT 2
LANDSCAPE PLAN
I-64
STA 1079+00 TO STA 1086+00



AS-BUILT
DRAWING NUMBER
LPPL019

PLANT MATERIAL SCHEDULE

| LEGEND | KEY | BOTANICAL NAME | COMMON NAME | SIZE | CONDITION | QUANTITIES PER SHEET | | | | | | | | | | | | | | | | | | | KEY | | |
|------------------|------------------------------------|---|-------------------------------------|--------|-----------|----------------------|---------|---------|---------|---------|---------|---------|---------|---------|---------|---------|---------|---------|---------|---------|---------|---------|---------|---------|-----|-------|----|
| | | | | | | LPPL001 | LPPL002 | LPPL003 | LPPL004 | LPPL005 | LPPL006 | LPPL007 | LPPL008 | LPPL009 | LPPL010 | LPPL011 | LPPL012 | LPPL013 | LPPL014 | LPPL015 | LPPL016 | LPPL017 | LPPL018 | LPPL019 | | TOTAL | |
| SHADE TREES | | | | | | | | | | | | | | | | | | | | | | | | | | | |
| ● | HA | CELTIS OCCIDENTALIS 'PRAIRIE PRIDE' | HACKBERRY | 2 1/2" | B&B | | | | 2 | 9 | 5 | 9 | | 7 | 6 | | | | | | | | | 38 | HA | | |
| | RM | ACER RUBRUM 'RED SUNSET' | 'RED SUNSET' RED MAPLE | 2 1/2" | B&B | | 3 | | | 1 | | 8 | | 9 | | 7 | | | | | | | 12 | RM | | | |
| | SM | ACER SACCHARUM 'LEGACY' OR 'BONFIRE' | 'LEGACY' OR 'BONFIRE' SUGAR MAPLE | 2 1/2" | B&B | 6 | 2 | | | 8 | 5 | 13 | | 13 | | 6 | 1 | | | | | | | 52 | SM | | |
| | RB | BETULA NIGRA 'HERITAGE' | 'HERITAGE' RIVER BIRCH | | | | | | | 8 | | 2 | | | 3 | | | | | | | 7 | | 5 | 4 | 29 | RB |
| | WA | FRAXINUS AMERICANA 'AUTUMN PURPLE' | 'AUTUMN PURPLE' WHITE ASH | 2 1/2" | B&B | | | 6 | | 1 | | | | 6 | | | | 10 | | | | | | 46 | WA | | |
| | KC | GYMNOCLADUS DIOICUS | KENTUCKY COFFEETREE | 2 1/2" | B&B | | | | | | | | | | | | | 4 | | | | 2 | | 6 | KC | | |
| | SH | GLEDITSIA TRIACANTHOS INERMIS 'SKYLINE' | 'SKYLINE' HONEYLOCUST | 2 1/2" | B&B | | | | | | 1 | 3 | 4 | 13 | 5 | | | 16 | | | | | | 42 | SH | | |
| | TP | LIRIODENDRON TULIPIFERA | TULIP POPLAR | 2 1/2" | B&B | | | | | | | | | | | | | | | | | 5 | | 5 | TP | | |
| | BG | NYSSA SYLVATICA | BLACKGUM | 2 1/2" | B&B | | | | | | | | | | | | | | | | | | | - | BG | | |
| | PT | PLATANUS X ACERIFOLIA 'BLOODGOOD' | 'BLOODGOOD' PLANETREE | 2 1/2" | B&B | | 3 | 3 | | | | 11 | | 21 | 3 | 9 | 8 | 3 | 1 | | | | | 82 | PT | | |
| | SY | PLATANUS OCCIDENTALIS | SYCAMORE | 2 1/2" | B&B | | | | | | | | | | | | | 4 | | | | | | 4 | SY | | |
| | SO | QUERCUS BICOLOR | SWAMP WHITE OAK | 2 1/2" | B&B | | 3 | 3 | 4 | | | 7 | | 11 | | 1 | | | | 4 | 1 | 3 | | 37 | SO | | |
| | BO | QUERCUS MACROCARPA | BUR OAK | 2 1/2" | B&B | | | | | | | 8 | | 4 | 5 | | | | | | | | | 17 | BO | | |
| | WO | QUERCUS PHELLOS | WILLOW OAK | 2 1/2" | B&B | | | | | | 3 | | | | | | | 3 | 4 | | | | | 10 | WO | | |
| | RO | QUERCUS RUBRA | RED OAK | 2 1/2" | B&B | | | | | 1 | 16 | | | 8 | | | | | 2 | | 9 | 4 | 5 | 74 | RO | | |
| BC | TAXODIUM DISTICHUM 'SHAWNEE BRAVE' | 'SHAWNEE BRAVE' BALDCYPRESS | 2 1/2" | B&B | | | | | | | | | | 16 | | | | | | | | 8 | 10 | 24 | BC | | |
| Z | ZELKOVA SERRATA | GREEN VASE ZELKOVA | 2 1/2" | B&B | | | | | | | | 6 | 31 | | | | 21 | 3 | | | | | 61 | Z | | | |
| WA | FRAXINUS AMERICANA 'AUTUMN PURPLE' | 'AUTUMN PURPLE' WHITE ASH | 2 1/2" | B&B | | | | | | | | | | | | 14 | | | | | | | 14 | WA | | | |
| ORNAMENTAL TREES | | | | | | | | | | | | | | | | | | | | | | | | | | | |
| ● | HM | ACER CAMPESTRE 'QUEEN ELIZABETH' | 'QUEEN ELIZABETH' HEDGE MAPLE | 2" | B&B | | | | | | | 13 | | | | | | | | | | | 13 | HM | | | |
| | AM | ACER GINNALA 'FLAME' OR 'MOZART' | AMUR MAPLE | 2" | B&B | | | 11 | 24 | 9 | 8 | | | 49 | 4 | | | 15 | | | | | 120 | AM | | | |
| | FT | CHIOANTHUS VIRGINICUS | FRINGETREE | 2" | B&B | | | | | | | | | | | | | | | | 13 | | | 13 | FT | | |
| | SB | AMELANCHIER ARBOREA 'PRINCESS DIANA' | 'PRINCESS DIANA' SERVICEBERRY TREE | 2" | B&B | 6 | | 2 | 12 | 3 | | | | | | | 16 | | | | | | 41 | SB | | | |
| | AS | AMELANCHIER X GRANDIFLORA 'AUTUMN BRILLIANCE' | APPLE SERVICEBERRY | 2" | B&B | | | | | | 5 | | | | | | | | | | | | | 29 | AS | | |
| | ER | CERCIS CANADENSIS | EASTERN REDBUD | 2" | B&B | 7 | 26 | 14 | 4 | 13 | 34 | | | 23 | 10 | 17 | 5 | 29 | | | 2 | | 29 | 10 | 223 | ER | |
| | FD | CORNUS FLORIDA | FLOWERING DOGWOOD | 2" | B&B | | | 3 | 1 | | | 9 | | | | | | | | | | | | 13 | FD | | |
| | HW | CRATAEGUS PHAENOPYRUM | WASHINGTON HAWTHORN | 2" | B&B | | | | | | | | | | | | | | 18 | | 9 | 24 | 31 | 3 | 24 | 109 | HW |
| | SRM | MAGNOLIA X SOULANGIANA | SAUCER MAGNOLIA | 2" | B&B | 5 | | | | | | | | 7 | | | | 3 | | | | | | 15 | SRM | | |
| | SBM | MAGNOLIA VIRGINIANA | SWEETBAY MAGNOLIA | 2" | B&B | 3 | | | 8 | 6 | 10 | | | | | 1 | 1 | 2 | | | | | | 33 | SBM | | |
| | AD | MALUS X SPP 'ADAMS', 'ROBINSON' OR APPROVED VARIETY | 'ADAMS' CRABAPPLE | 2" | B&B | | 3 | 10 | 3 | 15 | 1 | | | 35 | 2 | 1 | 9 | | | | | | | 79 | AD | | |
| | DS | AMELANCHIER ARBOREA | DOWNY SERVICEBERRY | #5 | CONT. | | | | | | | | | | | | | | 19 | | | | 20 | 3 | 42 | DS | |
| EVERGREEN TREES | | | | | | | | | | | | | | | | | | | | | | | | | | | |
| ● | JV | JUNIPERUS VIRGINIANA 'EMERALD SENTINEL' | 'EMERALD SENTINEL' EASTERN REDCEDAR | 6-8' | B&B | | | | 2 | 14 | 3 | | | | | | | | | | | | 19 | JV | | | |
| | RP | PINUS RESINOSA | RED PINE | 6-8' | B&B | 5 | | 16 | 6 | 18 | 12 | | | 28 | 10 | | 14 | | | | | | 145 | RP | | | |
| | PA | PICEA ABIES | NORWAY SPRUCE | 6-8' | B&B | 3 | 6 | 24 | 34 | 3 | 31 | | | 3 | 3 | 12 | 3 | | | 3 | | | 125 | PA | | | |
| LARGE SHRUBS | | | | | | | | | | | | | | | | | | | | | | | | | | | |
| ○ | BL | ARONIA MELANOCARPA | BLACK CHOKEBERRY - 5' OC | #5 | CONT. | | | | | | 60 | | | | | | | | | | | | 60 | BL | | | |
| | RD | CORNUS SERICEA 'CARDINAL' | REDTIG DOGWOOD - 5' OC | #5 | CONT. | | | | | | 69 | | | 49 | | | | 16 | | | | | 134 | RD | | | |
| | DB | EUONYMUS ALATUS 'COMPACTA' | DWARF BURNING BUSH | #5 | CONT. | | | 34 | 60 | | | | | | | | 309 | | | | | | 403 | DB | | | |
| | WH | HAMAMELIS X INTERMEDIA 'JELENA' OR APPVED VTY | WITCHHAZEL - 5' OC | #5 | CONT. | | | | | | 92 | | | | | | | | | | | | | 92 | WH | | |
| | SS | RHUS GLABRA | SMOOTH SUMAC | #5 | CONT. | | | | | | | | | | | | | | | | | | | 82 | SS | | |
| | RV | VIBURNUM DENTATUM | ARROWWOOD VIBURNUM - 6' OC | #5 | CONT. | | | | | | | | | | | | | | 35 | | | | | 33 | RV | | |
| | AV | VIBURNUM X RHYTIDOPHYLLOIDES 'ALLEGHANY' | ALLEGHANY VIBURNUM - 8' OC | #5 | CONT. | | | | | | | | | | 170 | | | | | | | | | 170 | AV | | |
| | CV | VIBURNUM TRILOBUM 'COMPACTA' | CRANBERRYBUSH VIBURNUM - 8' OC | #6 | CONT. | | | | | | | 27 | | | 273 | | | | | | | | | 300 | CV | | |
| | WE | EUONYMUS ALATUS | WINGED EUONYMUS - 8' OC | #5 | CONT. | | | | 73 | 13 | | | | | | | | | | | | | | 86 | WE | | |
| SMALL SHRUBS | | | | | | | | | | | | | | | | | | | | | | | | | | | |
| ○ | GT | FORSYTHIA 'COURTASOL' GOLD TIDE | GOLD TIDE FORSYTHIA - 4' OC | #5 | CONT. | | | | | | | | | | | | | 141 | | | | | 35 | 258 | GT | | |
| | NW | ILEX VERTICILLATA 'NANA' RED SPRITE | NANA RED SPRITE WINTERBERRY - 4' OC | #5 | CONT. | | | 178 | 107 | | 52 | | | 482 | | | 73 | 40 | | | | | 912 | NW | | | |
| | GS | RHUS AROMATICA 'GRD LOW' | GROLOW SUMAC - 4' OC | #5 | CONT. | | | 36 | | | 40 | | | 386 | | | 340 | 77 | | | 75 | | 143 | 1077 | GS | | |
| | DC | SYMPHORICARPOS ORBICULATUS | DWARF CORALBERRY | #6 | CONT. | | | | | | 232 | | | | | | | | | | | | | 232 | DC | | |
| | LB | VACCINIUM ANGUSTAFOLIUM | LOWBUSH BLUEBERRY - 6' O.C. | #5 | CONT. | | | | | | | | | | | | | | | | 115 | | | 115 | LB | | |

NOTE: ALSO SEE LPDT001 FOR INFORMATION ON SEEDLING SCHEDULE AND ADDITIONAL PLANTING NOTES.

Exhibit A
For Information Only

MODIFIED QUANTITIES FROM SHEETS LPPL012-013 BACK TO QUANTITY FROM RFC #2 DATED 22FEB08 AND CORRECTED ISSUE RECORD BOX


MY RESPONSIBILITY COVERS ONLY THE INFORMATION IN THE CLOUDED AREAS. SEE ORIGINAL RFC SET FOR ORIGINAL STAMP AND SIGNATURE.

File Name: P:\I-64-AS-BUILTS\230-LPPL\020-LPPL_I001_S2.DGN
 User: PAFSONS
 Date Plotted: 8/26/2010
 Time Plotted: 6:46:21 PM
 Pen Table: I-64_HALF-SIZEBW-DATE.TBPlot Driver: 11X17_PDF_AB.PLT

| DESIGNED BY: DSJ | | ISSUE RECORD | |
|------------------|---------------------------------------|--------------|--|
| NO. | DESCRIPTION | DATE | |
| D | HANLEY JUG HANDLE 90% FINAL DESIGN | 28JAN08 | |
| 2 | RELEASED FOR CONSTRUCTION | 22FEB08 | |
| 3 | RFC FDC 497 ADDITIONAL TREE PLANTINGS | 10OCT08 | |
| 4 | RFC FDC 555 ISSUE RECORD REVISION | 17OCT08 | |
| AB | AS-BUILT FDC-497, FDC-555 | 11JUN10 | |



THE NEW I-64 PROJECT
SEGMENT 2
PLANT MATERIAL SCHEDULE



AS-BUILT

| | | |
|-------------------------|-------------|---------------|
| ROUTE I-64 | STATE MO | DISTRICT 6 |
| JOB NO. J610978 | | |
| COUNTY STLCO/STLCITY | | |

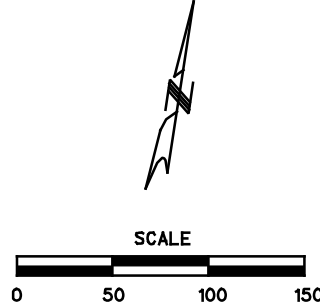
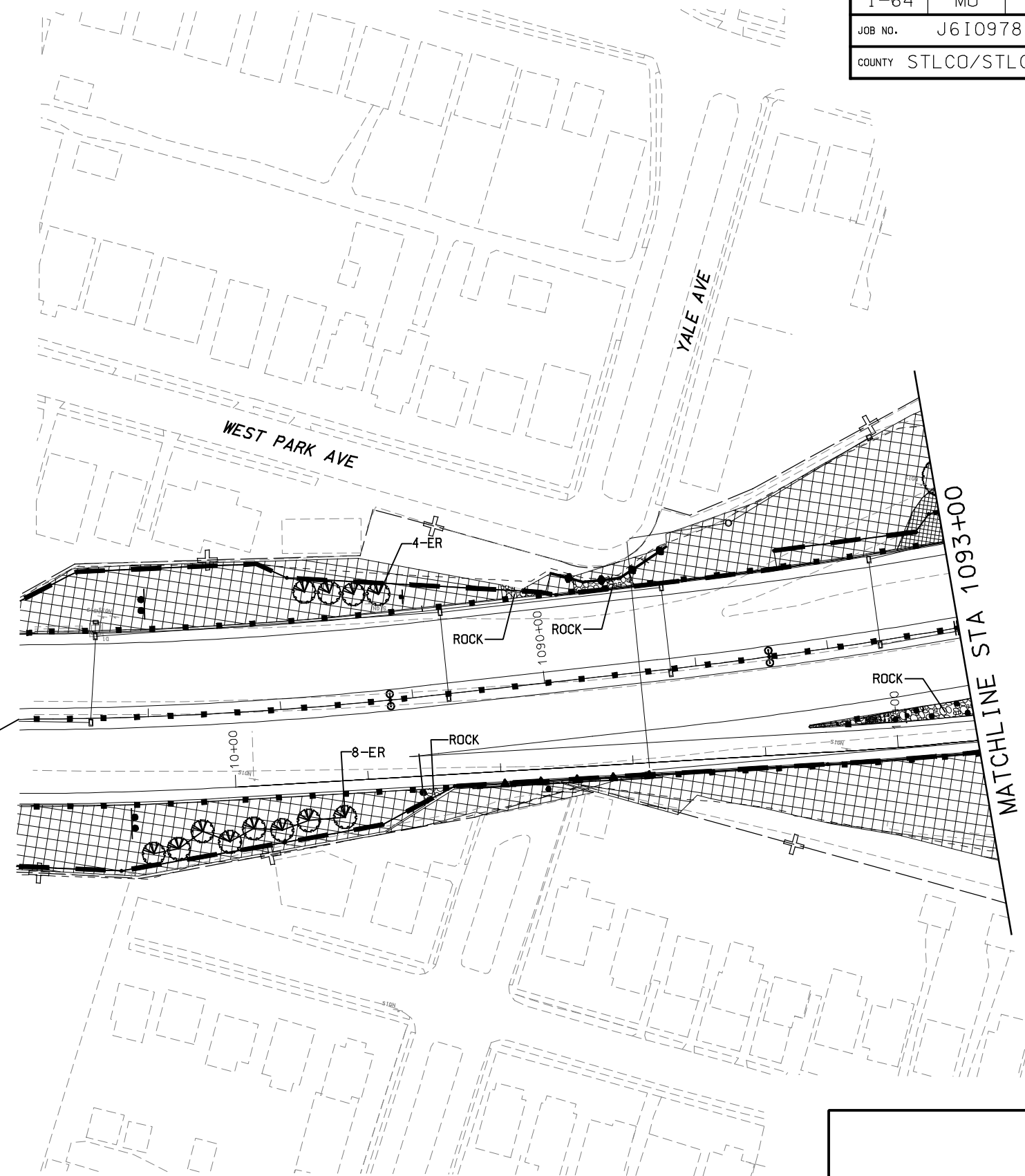


Exhibit A
For Information Only



END SEGMENT 2
STA 1086+00 BK
BEGIN SEGMENT 3
STA 1086+03.10 AH

LANDSCAPE PLAN LEGEND:

| | |
|--|------------------|
| | SOD |
| | TURF SEED MIX |
| | MODOT SEED MIX |
| | NATIVE SEED MIX |
| | SCOTISH SEED MIX |
| | ROCK |

NOTES:

- SEE STANDARD PLANS FOR GENERAL PLANTING AND SEEDING DETAILS AND NOTES.
- EXCLUDE ANY SEEDING WITHIN CONCRETE OR ROCK LINED DITCHES AS SHOWN ON DRAINAGE PLANS.
- SEE PAVING DRAWINGS FOR LOCATIONS OF SLOPE PAVING.
- ALL SHRUBS TO BE CONTAINED WITHIN MULCH BEDS FOLLOWING GENERAL SHAPE IF SHOWN IN LANDSCAPE DRAWINGS.
- SEEDING SHOWN TO SLOPE LIMITS UNLESS OTHERWISE SHOWN.
- CONTRACTOR TO TREAT AREAS DISTURBED BY SOUND WALL INSTALLATION (AND OTHER AREAS) NOT SHOWN ON PLANS AS FOLLOWS:
 - A. SCOTISH MIX - BACK OF WALL OR ON SLOPES GREATER THAN 3:1
 - B. MODOT MIX - FACE OF WALL ON SLOPES LESS THAN 3:1.
 - C. ADD EROSION CONTROL BLANKET WITHIN DITCHES.

File Name: P:\I-64-AS-BUILTS\332-LPPL\001-LPPL_I100_S3.DGN
 User: PARSONS
 Date Plotted: 8/27/2010
 Time Plotted: 9:01:32 AM
 Pen Table: I-64_HALF-SIZEBW-DATE.TBIPlot Driver: 11X17_PDF_AB.PLT

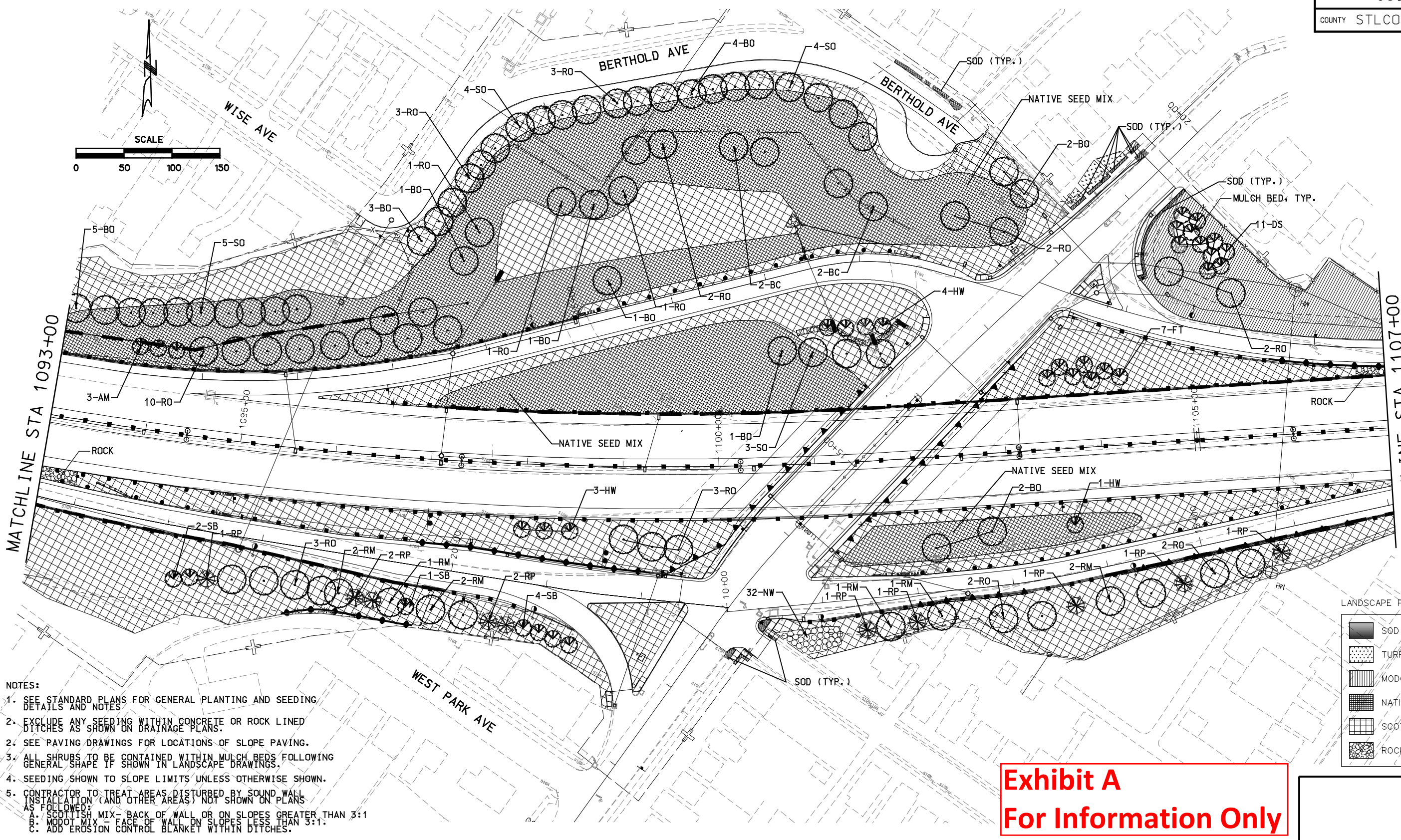
| DESIGNED BY: AT | | ISSUE RECORD | |
|-----------------|---------------------------|--------------|--|
| NO. | DESCRIPTION | DATE | |
| 1 | RELEASED FOR CONSTRUCTION | 30NOV07 | |
| AB | AS-BUILT | 14JUN10 | |
| DRAFTED BY: BQ | | | |
| CHECKED BY: JC | | | |



THE NEW I-64 PROJECT
SEGMENT 3
LANDSCAPE PLAN
I-64/40
STA 1086+03.10 TO STA 1093+00.00



AS-BUILT



- NOTES:
- SEE STANDARD PLANS FOR GENERAL PLANTING AND SEEDING DETAILS AND NOTES.
 - EXCLUDE ANY SEEDING WITHIN CONCRETE OR ROCK LINED DITCHES AS SHOWN ON DRAINAGE PLANS.
 - SEE PAVING DRAWINGS FOR LOCATIONS OF SLOPE PAVING.
 - ALL SHRUBS TO BE CONTAINED WITHIN MULCH BEDS FOLLOWING GENERAL SHAPE IF SHOWN IN LANDSCAPE DRAWINGS.
 - SEEDING SHOWN TO SLOPE LIMITS UNLESS OTHERWISE SHOWN.
 - CONTRACTOR TO TREAT AREAS DISTURBED BY SOUND WALL INSTALLATION (AND OTHER AREAS) NOT SHOWN ON PLANS AS FOLLOWS:
 - A. SCOTTISH MIX - BACK OF WALL OR ON SLOPES GREATER THAN 3:1
 - B. MODOT MIX - FACE OF WALL ON SLOPES LESS THAN 3:1
 - C. ADD EROSION CONTROL BLANKET WITHIN DITCHES.

LANDSCAPE PLAN LEGEND:

| | |
|--|-------------------|
| | SOD |
| | TURF SEED MIX |
| | MODOT SEED MIX |
| | NATIVE SEED MIX |
| | SCOTTISH SEED MIX |
| | ROCK |

Exhibit A
For Information Only

File Name: P:\I-64-AS-BUILT\332-LPPL\002-LPPL_I100_S3.DGN
 User: PAFSONS
 Date Plotted: 8/27/2010
 Time Plotted: 9:01:39 AM
 Pen Table: I-64_HALF\SIZEBW-DAT1.TBIPlot Driver: 11X17_PDF_AB.PLT

| DESIGNED BY: AT | | ISSUE RECORD | |
|-----------------|---------------------------|--------------|--|
| NO. | DESCRIPTION | DATE | |
| 1 | RELEASED FOR CONSTRUCTION | 30NOV07 | |
| AB | AS-BUILT | 14JUN10 | |



THE NEW I-64 PROJECT
SEGMENT 3
LANDSCAPE PLAN
I-64/40
STA 1093+00.00 TO STA 1107+00.00

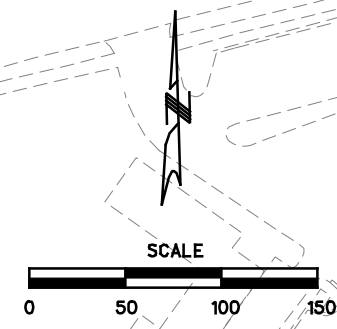
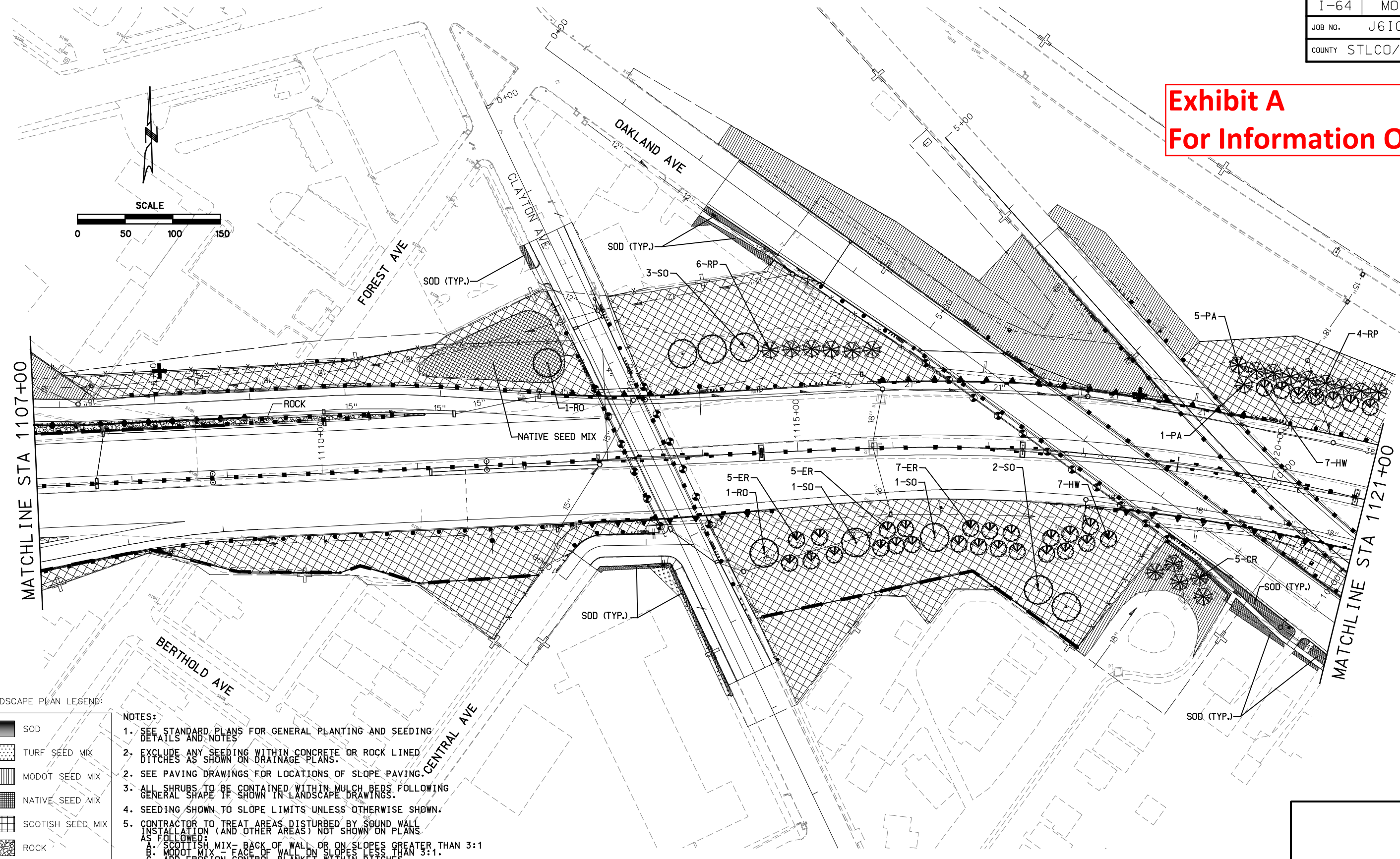


DRAWING NUMBER
LPPL002

AS-BUILT

| | | |
|-------------------------|-------------|---------------|
| ROUTE I-64 | STATE MO | DISTRICT 6 |
| JOB NO. J6I0978 | | |
| COUNTY STLCO/STLCITY | | |

Exhibit A
For Information Only



LANDSCAPE PLAN LEGEND:

| | |
|--|-------------------|
| | SOD |
| | TURF SEED MIX |
| | MODOT SEED MIX |
| | NATIVE SEED MIX |
| | SCOTTISH SEED MIX |
| | ROCK |

NOTES:


- SEE STANDARD PLANS FOR GENERAL PLANTING AND SEEDING DETAILS AND NOTES.
- EXCLUDE ANY SEEDING WITHIN CONCRETE OR ROCK LINED DITCHES AS SHOWN ON DRAINAGE PLANS.
- SEE PAVING DRAWINGS FOR LOCATIONS OF SLOPE PAVING.
- ALL SHRUBS TO BE CONTAINED WITHIN MULCH BEDS FOLLOWING GENERAL SHAPE IF SHOWN IN LANDSCAPE DRAWINGS.
- SEEDING SHOWN TO SLOPE LIMITS UNLESS OTHERWISE SHOWN.
- CONTRACTOR TO TREAT AREAS DISTURBED BY SOUND WALL INSTALLATION (AND OTHER AREAS) NOT SHOWN ON PLANS AS FOLLOWS:
 - SCOTTISH MIX - BACK OF WALL OR ON SLOPES GREATER THAN 3:1.
 - MODOT MIX - FACE OF WALL ON SLOPES LESS THAN 3:1.
 - ADD EROSION CONTROL BLANKET WITHIN DITCHES.

File Name: P:\I-64-AS-BUILTS\332-LPPL\003-LPPL_I100_S3.DGN
 User: PARSONS
 Date Plotted: 8/27/2010
 Time Plotted: 9:01:51 AM
 Pen Table: I-64_HALF-SIZEBW-DATE.TBIPlot Driver: 11X17_PDF_AB.PLT

| ISSUE RECORD | | | |
|--------------|-----|---------------------------|---------|
| DESIGNED BY: | NO. | DESCRIPTION | DATE |
| AT | 1 | RELEASED FOR CONSTRUCTION | 30NOV07 |
| DRAFTED BY: | AB | AS-BUILT | 14JUN10 |
| CHECKED BY: | JC | | |

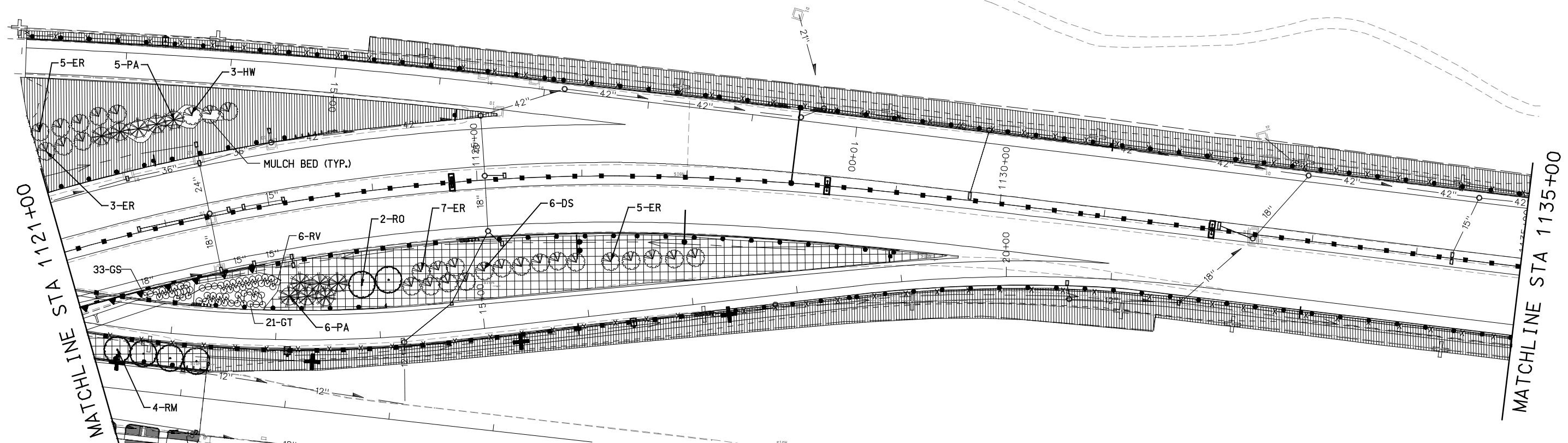
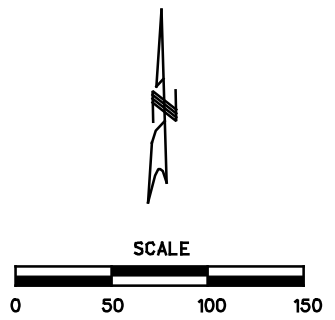


THE NEW I-64 PROJECT
SEGMENT 3
LANDSCAPE PLAN
I-64/40
STA 1107+00.00 TO STA 1121+00.00



AS-BUILT

Exhibit A
For Information Only



LANDSCAPE PLAN LEGEND:

| | |
|--|------------------|
| | SOD |
| | TURF SEED MIX |
| | MODOT SEED MIX |
| | NATIVE SEED MIX |
| | SCOTISH SEED MIX |
| | ROCK |

- NOTES:**
- SEE STANDARD PLANS FOR GENERAL PLANTING AND SEEDING DETAILS AND NOTES
 - EXCLUDE ANY SEEDING WITHIN CONCRETE OR ROCK LINED DITCHES AS SHOWN ON DRAINAGE PLANS.
 - SEE PAVING DRAWINGS FOR LOCATIONS OF SLOPE PAVING.
 - ALL SHRUBS TO BE CONTAINED WITHIN MULCH BEDS FOLLOWING GENERAL SHAPE IF SHOWN IN LANDSCAPE DRAWINGS.
 - SEEDING SHOWN TO SLOPE LIMITS UNLESS OTHERWISE SHOWN.
 - CONTRACTOR TO TREAT AREAS DISTURBED BY SOUND WALL INSTALLATION (AND OTHER AREAS) NOT SHOWN ON PLANS AS FOLLOWS:
 - SCOTTISH MIX - BACK OF WALL OR ON SLOPES GREATER THAN 3:1
 - MODOT MIX - FACE OF WALL ON SLOPES LESS THAN 3:1
 - ADD EROSION CONTROL BLANKET WITHIN DITCHES.

File Name: P:\I-64-AS-BUILT\332-LPPL\004-LPPL_I100_S3.DGN
 User: PARSONS
 Date Plotted: 8/27/2010
 Time Plotted: 9:02:02 AM
 Pen Table: I-64_HALF_SIZE_BW_DATE.TBIPlot Driver: 11X17_PDF_AB.PLT

| DESIGNED BY: AT | | | |
|-----------------|---------------------------|---------|--|
| NO. | DESCRIPTION | DATE | |
| 1 | RELEASED FOR CONSTRUCTION | 30NOV07 | |
| AB | AS-BUILT | 14JUN10 | |
| DRAFTED BY: BQ | | | |
| CHECKED BY: JC | | | |



THE NEW I-64 PROJECT
 SEGMENT 3
 LANDSCAPE PLAN
 I-64/40
 STA 1121+00.00 TO STA 1135+00.00

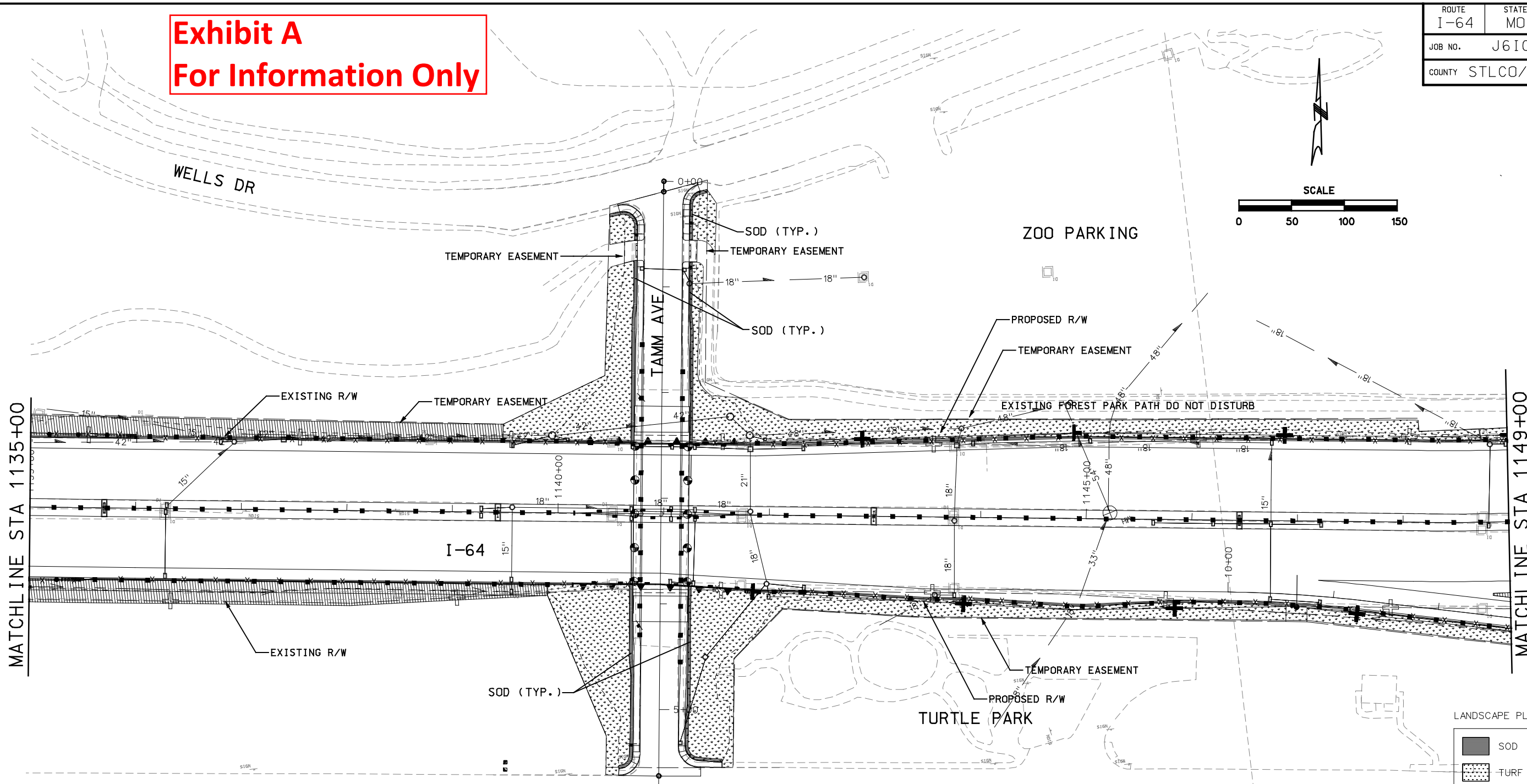
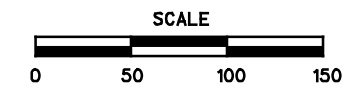


DRAWING NUMBER
 LPPL004

AS-BUILT

Exhibit A For Information Only

| | | |
|-------------------------|-------------|---------------|
| ROUTE I-64 | STATE MO | DISTRICT 6 |
| JOB NO. J6I0978 | | |
| COUNTY STLCO/STLCITY | | |



- NOTES:**
- SEE STANDARD PLANS FOR GENERAL PLANTING AND SEEDING DETAILS AND NOTES.
 - EXCLUDE ANY SEEDING WITHIN CONCRETE OR ROCK LINED DITCHES AS SHOWN ON DRAINAGE PLANS.
 - SEE PAVING DRAWINGS FOR LOCATIONS OF SLOPE PAVING.
 - ALL SHRUBS TO BE CONTAINED WITHIN MULCH BEDS FOLLOWING GENERAL SHAPE IF SHOWN IN LANDSCAPE DRAWINGS.
 - SEEDING SHOWN TO SLOPE LIMITS UNLESS OTHERWISE SHOWN.
 - CONTRACTOR TO TREAT AREAS DISTURBED BY SOUND WALL INSTALLATION (AND OTHER AREAS) NOT SHOWN ON PLANS AS FOLLOWS:
 - SCOTTISH MIX - BACK OF WALL OR ON SLOPES GREATER THAN 3:1
 - MODOT MIX - FACE OF WALL ON SLOPES LESS THAN 3:1.
 - ADD EROSION CONTROL BLANKET WITHIN DITCHES.

LANDSCAPE PLAN LEGEND:


| | |
|--|-------------------|
| | SOD |
| | TURF SEED MIX |
| | MODOT SEED MIX |
| | NATIVE SEED MIX |
| | SCOTTISH SEED MIX |
| | ROCK |

File Name: P:\I-64-AS-BUILT\332-LPPL\005-LPPL_I100_S3.DGN
 User: PARSONS
 Date Plotted: 8/27/2010
 Time Plotted: 9:02:12 AM
 Pen Table: I-64_HALF_SIZE_BW_DATE.TBIPlot Driver: 11X17_PDF_AB.PLT

| DESIGNED BY: AT | | ISSUE RECORD | |
|-----------------|--|--------------|---------|
| | | NO. | DATE |
| DRAFTED BY: BQ | | 1 | 30NOV07 |
| | | AB | 14JUN10 |
| CHECKED BY: JC | | | |



THE NEW I-64 PROJECT
 SEGMENT 3
 LANDSCAPE PLAN
 I-64
 STA 1135+00 TO STA 1149+00



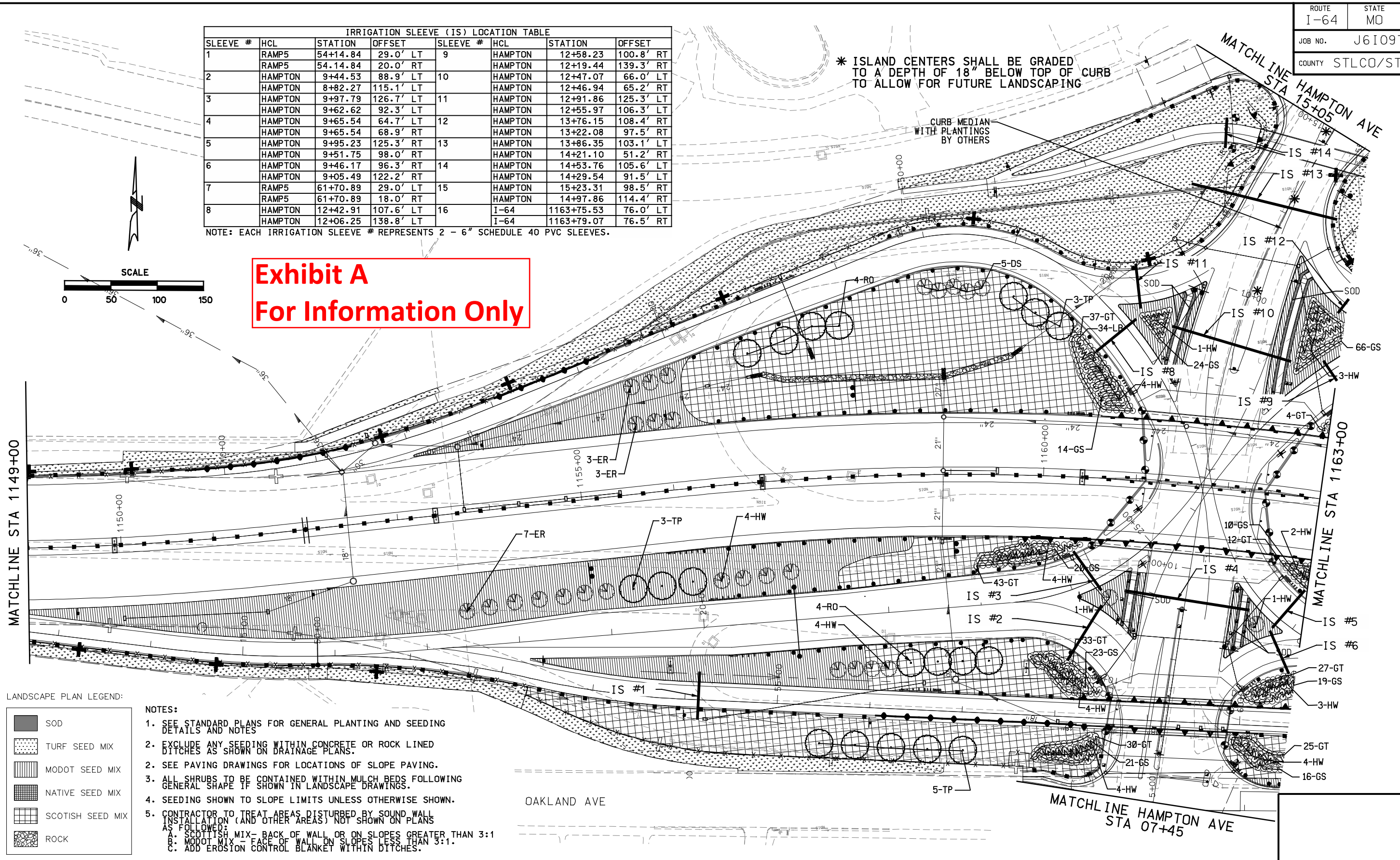
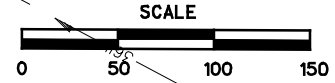
AS-BUILT

| IRRIGATION SLEEVE (IS) LOCATION TABLE | | | | | | | |
|---------------------------------------|---------|----------|-----------|----------|---------|------------|-----------|
| SLEEVE # | HCL | STATION | OFFSET | SLEEVE # | HCL | STATION | OFFSET |
| 1 | RAMP5 | 54+14.84 | 29.0' LT | 9 | HAMPTON | 12+58.23 | 100.8' RT |
| | RAMP5 | 54.14.84 | 20.0' RT | | HAMPTON | 12+19.44 | 139.3' RT |
| 2 | HAMPTON | 9+44.53 | 88.9' LT | 10 | HAMPTON | 12+47.07 | 66.0' LT |
| | HAMPTON | 8+82.27 | 115.1' LT | | HAMPTON | 12+46.94 | 65.2' RT |
| 3 | HAMPTON | 9+97.79 | 126.7' LT | 11 | HAMPTON | 12+91.86 | 125.3' LT |
| | HAMPTON | 9+62.62 | 92.3' LT | | HAMPTON | 12+55.97 | 106.3' LT |
| 4 | HAMPTON | 9+65.54 | 64.7' LT | 12 | HAMPTON | 13+76.15 | 108.4' RT |
| | HAMPTON | 9+65.54 | 68.9' RT | | HAMPTON | 13+22.08 | 97.5' RT |
| 5 | HAMPTON | 9+95.23 | 125.3' RT | 13 | HAMPTON | 13+86.35 | 103.1' LT |
| | HAMPTON | 9+51.75 | 98.0' RT | | HAMPTON | 14+21.10 | 51.2' RT |
| 6 | HAMPTON | 9+46.17 | 96.3' RT | 14 | HAMPTON | 14+53.76 | 105.6' LT |
| | HAMPTON | 9+05.49 | 122.2' RT | | HAMPTON | 14+29.54 | 91.5' LT |
| 7 | RAMP5 | 61+70.89 | 29.0' LT | 15 | HAMPTON | 15+23.31 | 98.5' RT |
| | RAMP5 | 61+70.89 | 18.0' RT | | HAMPTON | 14+97.86 | 114.4' RT |
| 8 | HAMPTON | 12+42.91 | 107.6' LT | 16 | I-64 | 1163+75.53 | 76.0' LT |
| | HAMPTON | 12+06.25 | 138.8' LT | | I-64 | 1163+79.07 | 76.5' RT |

NOTE: EACH IRRIGATION SLEEVE # REPRESENTS 2 - 6" SCHEDULE 40 PVC SLEEVES.

* ISLAND CENTERS SHALL BE GRADED TO A DEPTH OF 18" BELOW TOP OF CURB TO ALLOW FOR FUTURE LANDSCAPING

Exhibit A
For Information Only



LANDSCAPE PLAN LEGEND:

- SOD
- TURF SEED MIX
- MODOT SEED MIX
- NATIVE SEED MIX
- SCOTISH SEED MIX
- ROCK

NOTES:

1. SEE STANDARD PLANS FOR GENERAL PLANTING AND SEEDING DETAILS AND NOTES
2. EXCLUDE ANY SEEDING WITHIN CONCRETE OR ROCK LINED DITCHES AS SHOWN ON DRAINAGE PLANS.
2. SEE PAVING DRAWINGS FOR LOCATIONS OF SLOPE PAVING.
3. ALL SHRUBS TO BE CONTAINED WITHIN MULCH BEDS FOLLOWING GENERAL SHAPE IF SHOWN IN LANDSCAPE DRAWINGS.
4. SEEDING SHOWN TO SLOPE LIMITS UNLESS OTHERWISE SHOWN.
5. CONTRACTOR TO TREAT AREAS DISTURBED BY SOUND WALL INSTALLATION (AND OTHER AREAS) NOT SHOWN ON PLANS AS FOLLOWS:
 - A. SCOTISH MIX - BACK OF WALL OR ON SLOPES GREATER THAN 3:1.
 - B. MODOT MIX - FACE OF WALL ON SLOPES LESS THAN 3:1.
 - C. ADD EROSION CONTROL BLANKET WITHIN DITCHES.

File Name: P:\I-64-AS-BUILTS\332-LPPL\006-LPPL_I1100_S3.DGN
 User: PAFSONS
 Date Plotted: 8/27/2010 9:02:24 AM
 Pen Table: I-64_HALF-SIZEBW-DATE.TBIPlot Driver: 11X17_PDF_AB.PLT

| DESIGNED BY: | AT | ISSUE RECORD | |
|--------------|----|--------------|---------------------------|
| DRAFTED BY: | BQ | NO. | DESCRIPTION |
| CHECKED BY: | JC | 1 | RELEASED FOR CONSTRUCTION |
| | | AB | AS-BUILT FDC-204, FDC-702 |
| | | | DATE |
| | | | 30NOV07 |
| | | | 14JUN10 |



THE NEW I-64 PROJECT
 SEGMENT 3
 LANDSCAPE PLAN
 I-64/40
 STA 1149+00.00 TO STA 1163+00.00



AS-BUILT

DRAWING NUMBER
 LPPL006

| | | |
|-------------------------|-------------|---------------|
| ROUTE I-64 | STATE MO | DISTRICT 6 |
| JOB NO. J610978 | | |
| COUNTY STLCO/STLCITY | | |

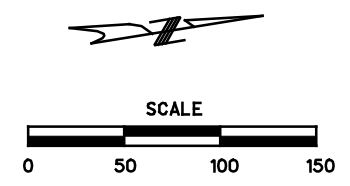
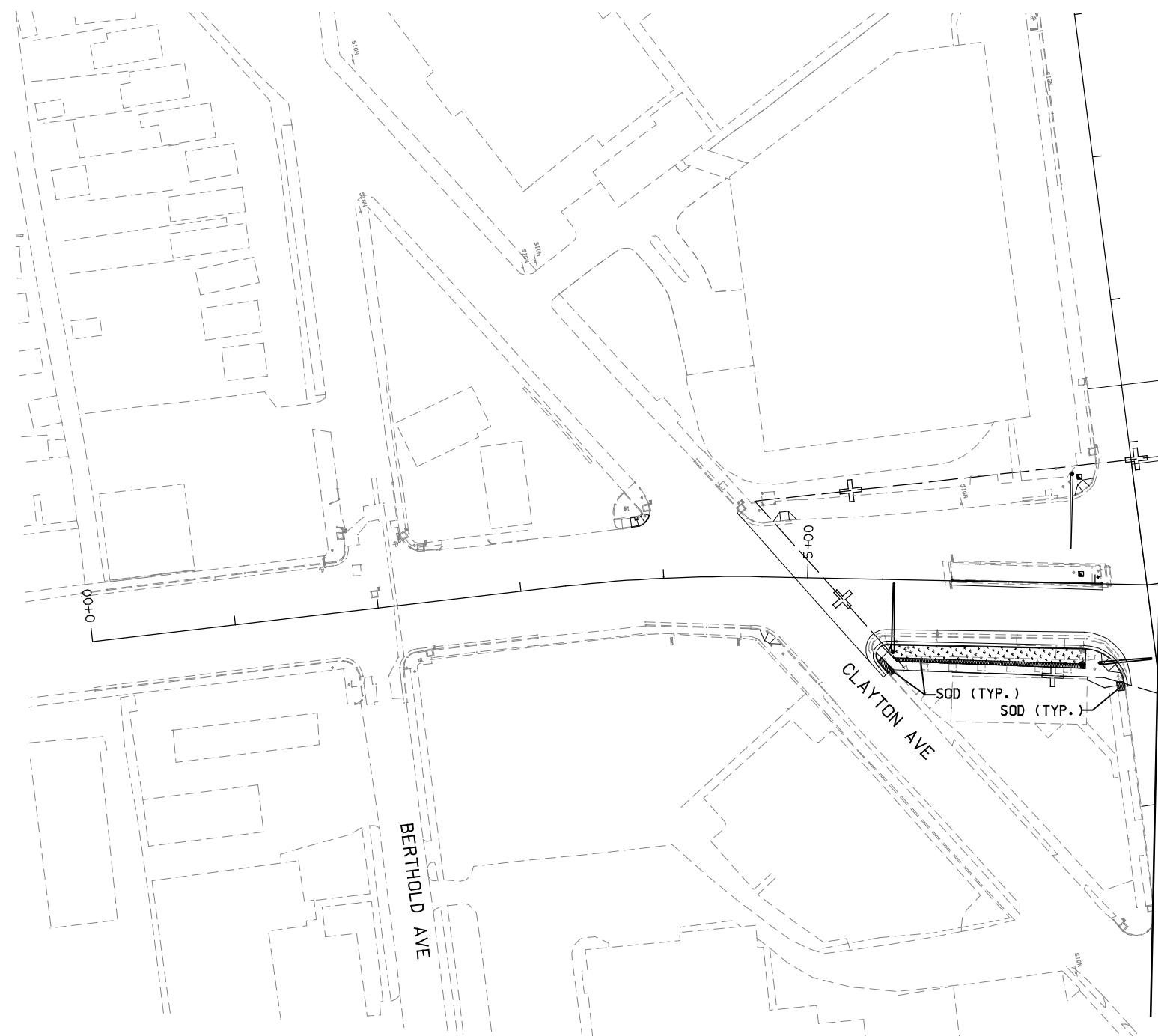


Exhibit A
For Information Only



LANDSCAPE PLAN LEGEND:

| | |
|--|-------------------|
| | SOD |
| | TURF SEED MIX |
| | MODOT SEED MIX |
| | NATIVE SEED MIX |
| | SCOTTISH SEED MIX |
| | ROCK |

NOTES:


- SEE STANDARD PLANS FOR GENERAL PLANTING AND SEEDING DETAILS AND NOTES
- EXCLUDE ANY SEEDING WITHIN CONCRETE OR ROCK LINED DITCHES AS SHOWN ON DRAINAGE PLANS.
- SEE PAVING DRAWINGS FOR LOCATIONS OF SLOPE PAVING.
- ALL SHRUBS TO BE CONTAINED WITHIN MULCH BEDS FOLLOWING GENERAL SHAPE IF SHOWN IN LANDSCAPE DRAWINGS.
- SEEDING SHOWN TO SLOPE LIMITS UNLESS OTHERWISE SHOWN.
- CONTRACTOR TO TREAT AREAS DISTURBED BY SOUND WALL INSTALLATION (AND OTHER AREAS) NOT SHOWN ON PLANS AS FOLLOWS:
 - SCOTTISH MIX - BACK OF WALL OR ON SLOPES GREATER THAN 3:1
 - MODOT MIX - FACE OF WALL ON SLOPES LESS THAN 3:1.
 - ADD EROSION CONTROL BLANKET WITHIN DITCHES.

File Name: P:\I-64-AS-BUILTS\332-LPPL\007-LPPL_I100_S3.DGN
 User: PARSONS
 Date Plotted: 8/27/2010
 Time Plotted: 9:02:41 AM
 Pen Table: I-64_HALF_SIZE_BW_DATE.TBIPlot Driver: 11X17_PDF_AB.PLT

| DESIGNED BY: AT | | ISSUE RECORD | |
|-----------------|---------------------------|--------------|--|
| NO. | DESCRIPTION | DATE | |
| 1 | RELEASED FOR CONSTRUCTION | 30NOV07 | |
| AB | AS-BUILT | 14JUN10 | |
| DRAFTED BY: BQ | | | |
| CHECKED BY: JC | | | |



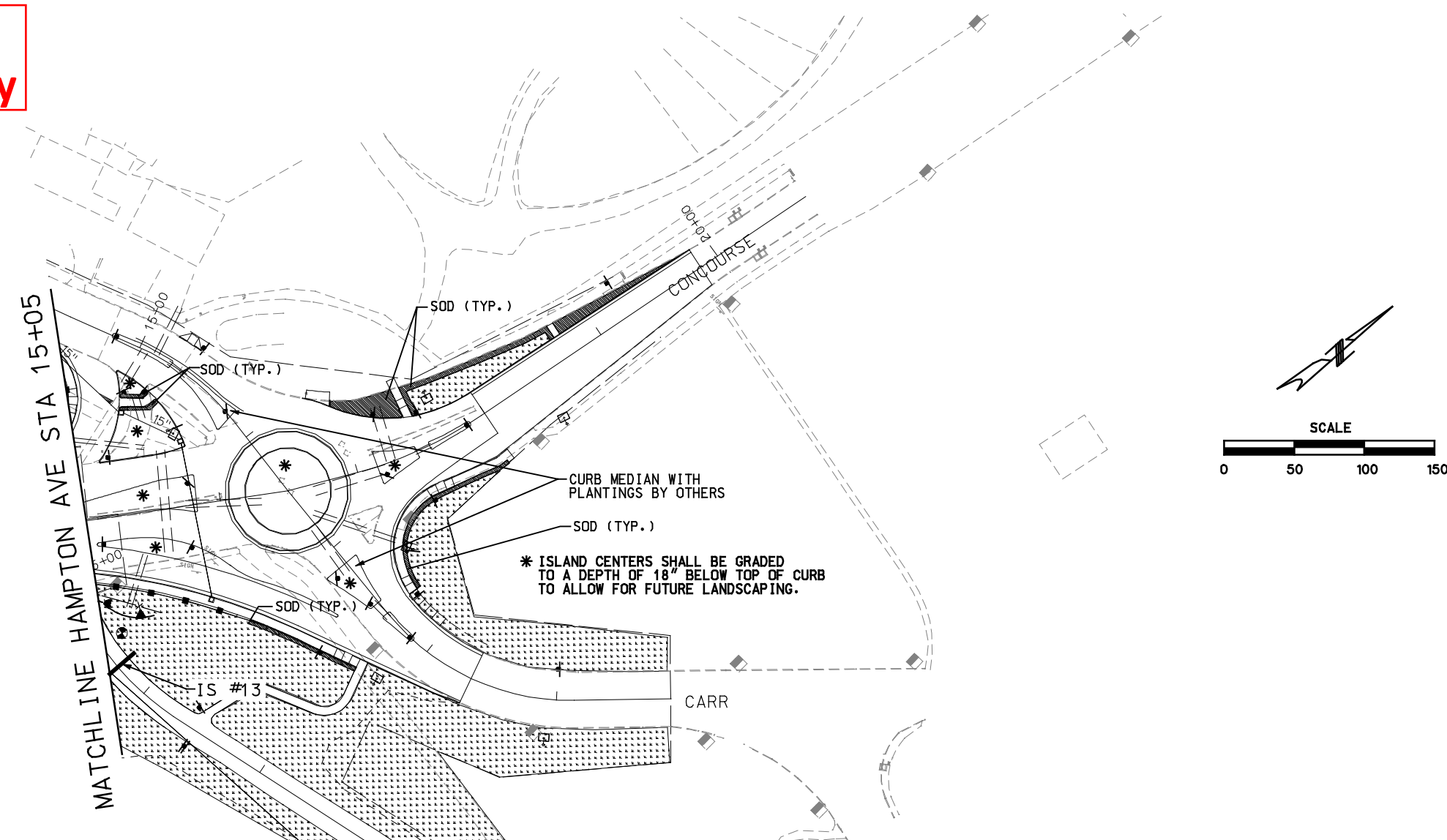
THE NEW I-64 PROJECT
 SEGMENT 3
 LANDSCAPE PLAN
 HAMPTON AVE / CONCOURSE
 STA 0+00 TO STA 7+45



AS-BUILT

Exhibit A For Information Only

| | | |
|-------------------------|-------------|---------------|
| ROUTE I-64 | STATE MO | DISTRICT 6 |
| JOB NO. J610978 | | |
| COUNTY STLCO/STLCITY | | |



* ISLAND CENTERS SHALL BE GRADED TO A DEPTH OF 18" BELOW TOP OF CURB TO ALLOW FOR FUTURE LANDSCAPING.

| SLEEVE # | HCL | STATION | OFFSET | SLEEVE # | HCL | STATION | OFFSET |
|----------|---------|----------|-----------|----------|---------|------------|-----------|
| 1 | RAMP5 | 54+14.84 | 29.0' LT | 9 | HAMPTON | 12+58.23 | 100.8' RT |
| | RAMP5 | 54.14.84 | 20.0' RT | | HAMPTON | 12+19.44 | 139.3' RT |
| 2 | HAMPTON | 9+44.53 | 88.9' LT | 10 | HAMPTON | 12+47.07 | 66.0' LT |
| | HAMPTON | 8+82.27 | 115.1' LT | | HAMPTON | 12+46.94 | 65.2' RT |
| 3 | HAMPTON | 9+97.79 | 126.7' LT | 11 | HAMPTON | 12+91.86 | 125.3' LT |
| | HAMPTON | 9+62.62 | 92.3' LT | | HAMPTON | 12+55.97 | 106.3' LT |
| 4 | HAMPTON | 9+65.54 | 64.7' LT | 12 | HAMPTON | 13+76.15 | 108.4' RT |
| | HAMPTON | 9+65.54 | 68.9' RT | | HAMPTON | 13+22.08 | 97.5' RT |
| 5 | HAMPTON | 9+95.23 | 125.3' RT | 13 | HAMPTON | 13+86.35 | 103.1' LT |
| | HAMPTON | 9+51.75 | 98.0' RT | | HAMPTON | 14+21.10 | 51.2' RT |
| 6 | HAMPTON | 9+46.17 | 96.3' RT | 14 | HAMPTON | 14+53.76 | 105.6' LT |
| | HAMPTON | 9+05.49 | 122.2' RT | | HAMPTON | 14+29.54 | 91.5' LT |
| 7 | RAMP5 | 61+70.89 | 29.0' LT | 15 | HAMPTON | 15+23.31 | 98.5' RT |
| | RAMP5 | 61+70.89 | 18.0' RT | | HAMPTON | 14+97.86 | 114.4' RT |
| 8 | HAMPTON | 12+42.91 | 107.6' LT | 16 | I-64 | 1163+75.53 | 76.0' LT |
| | HAMPTON | 12+06.25 | 138.8' LT | | I-64 | 1163+79.07 | 76.5' RT |

NOTE: EACH IRRIGATION SLEEVE # REPRESENTS 2 - 6" SCHEDULE 40 PVC SLEEVES.

LANDSCAPE PLAN LEGEND:

| | |
|--|------------------|
| | SOD |
| | TURF SEED MIX |
| | MODOT SEED MIX |
| | NATIVE SEED MIX |
| | SCOTISH SEED MIX |
| | ROCK |

- NOTES:
- SEE STANDARD PLANS FOR GENERAL PLANTING AND SEEDING DETAILS AND NOTES
 - EXCLUDE ANY SEEDING WITHIN CONCRETE OR ROCK LINED DITCHES AS SHOWN ON DRAINAGE PLANS.
 - SEE PAVING DRAWINGS FOR LOCATIONS OF SLOPE PAVING.
 - ALL SHRUBS TO BE CONTAINED WITHIN MULCH BEDS FOLLOWING GENERAL SHAPE IF SHOWN IN LANDSCAPE DRAWINGS.
 - SEEDING SHOWN TO SLOPE LIMITS UNLESS OTHERWISE SHOWN.
 - CONTRACTOR TO TREAT AREAS DISTURBED BY SOUND WALL INSTALLATION (AND OTHER AREAS) NOT SHOWN ON PLANS AS FOLLOWS:
 - A. SCOTTISH MIX - BACK OF WALL OR ON SLOPES GREATER THAN 3:1
 - B. MODOT MIX - FACE OF WALL ON SLOPES LESS THAN 3:1
 - C. ADD EROSION CONTROL BLANKET WITHIN DITCHES.

File Name: P:\I-64-AS-BUILTS\332-LPPL\008_LPPL_I100_S3.DGN
 User: PAFSONS
 Date Plotted: 8/27/2010
 Time Plotted: 9:02:47 AM
 Pen Table: I-64_HALF_SIZEBW-DATE.TBIPlot Driver: 11X17_PDF_AB.PLT

| DESIGNED BY: | ISSUE RECORD | | |
|--------------|--------------|---------------------------|---------|
| | AT | NO. | DATE |
| DRAFTED BY: | BQ | 1 | 30NOV07 |
| | AB | AS-BUILT FDC-204, FDC-702 | 14JUN10 |
| CHECKED BY: | JC | | |



THE NEW I-64 PROJECT
SEGMENT 3
LANDSCAPE PLAN
HAMPTON AVE / CONCOURSE
STA 15+05 TO POE

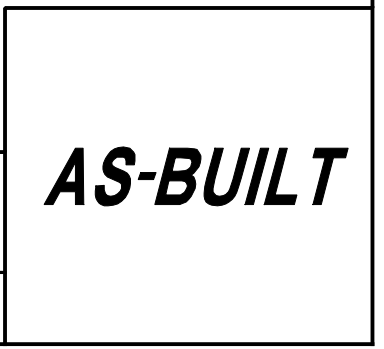

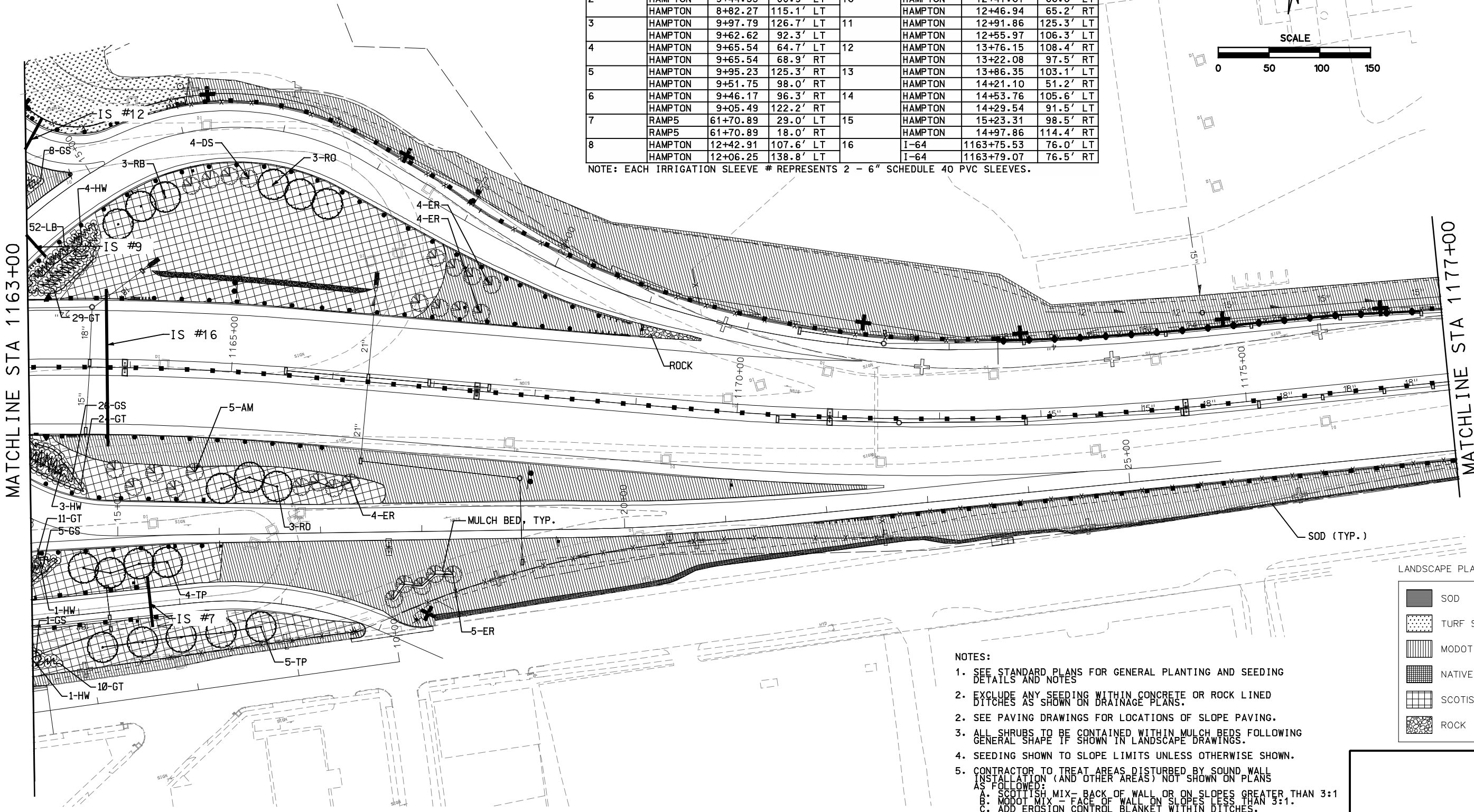
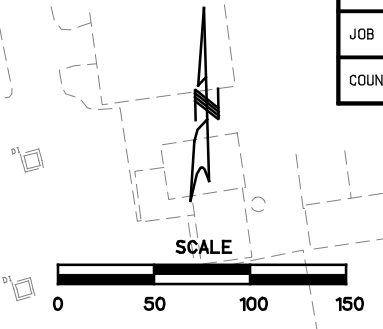


Exhibit A For Information Only

| | | |
|-------------------------|-------------|---------------|
| ROUTE I-64 | STATE MO | DISTRICT 6 |
| JOB NO. J6I0978 | | |
| COUNTY STLCO/STLCITY | | |

| SLEEVE # | HCL | STATION | OFFSET | SLEEVE # | HCL | STATION | OFFSET |
|----------|---------|----------|-----------|----------|---------|------------|-----------|
| 1 | RAMP5 | 54+14.84 | 29.0' LT | 9 | HAMPTON | 12+58.23 | 100.8' RT |
| | RAMP5 | 54.14.84 | 20.0' RT | | HAMPTON | 12+19.44 | 139.3' RT |
| 2 | HAMPTON | 9+44.53 | 88.9' LT | 10 | HAMPTON | 12+47.07 | 66.0' LT |
| | HAMPTON | 8+82.27 | 115.1' LT | | HAMPTON | 12+46.94 | 65.2' RT |
| 3 | HAMPTON | 9+97.79 | 126.7' LT | 11 | HAMPTON | 12+91.86 | 125.3' LT |
| | HAMPTON | 9+62.62 | 92.3' LT | | HAMPTON | 12+55.97 | 106.3' LT |
| 4 | HAMPTON | 9+65.54 | 64.7' LT | 12 | HAMPTON | 13+76.15 | 108.4' RT |
| | HAMPTON | 9+65.54 | 68.9' RT | | HAMPTON | 13+22.08 | 97.5' RT |
| 5 | HAMPTON | 9+95.23 | 125.3' RT | 13 | HAMPTON | 13+86.35 | 103.1' LT |
| | HAMPTON | 9+51.75 | 98.0' RT | | HAMPTON | 14+21.10 | 51.2' RT |
| 6 | HAMPTON | 9+46.17 | 96.3' RT | 14 | HAMPTON | 14+53.76 | 105.6' LT |
| | HAMPTON | 9+05.49 | 122.2' RT | | HAMPTON | 14+29.54 | 91.5' LT |
| 7 | RAMP5 | 61+70.89 | 29.0' LT | 15 | HAMPTON | 15+23.31 | 98.5' RT |
| | RAMP5 | 61+70.89 | 18.0' RT | | HAMPTON | 14+97.86 | 114.4' RT |
| 8 | HAMPTON | 12+42.91 | 107.6' LT | 16 | I-64 | 1163+75.53 | 76.0' LT |
| | HAMPTON | 12+06.25 | 138.8' LT | | I-64 | 1163+79.07 | 76.5' RT |

NOTE: EACH IRRIGATION SLEEVE # REPRESENTS 2 - 6" SCHEDULE 40 PVC SLEEVES.



- NOTES:
- SEE STANDARD PLANS FOR GENERAL PLANTING AND SEEDING DETAILS AND NOTES
 - EXCLUDE ANY SEEDING WITHIN CONCRETE OR ROCK LINED DITCHES AS SHOWN ON DRAINAGE PLANS.
 - SEE PAVING DRAWINGS FOR LOCATIONS OF SLOPE PAVING.
 - ALL SHRUBS TO BE CONTAINED WITHIN MULCH BEDS FOLLOWING GENERAL SHAPE IF SHOWN IN LANDSCAPE DRAWINGS.
 - SEEDING SHOWN TO SLOPE LIMITS UNLESS OTHERWISE SHOWN.
 - CONTRACTOR TO TREAT AREAS DISTURBED BY SOUND WALL INSTALLATION (AND OTHER AREAS) NOT SHOWN ON PLANS AS FOLLOWS:
 - SCOTTISH MIX - BACK OF WALL OR ON SLOPES GREATER THAN 3:1
 - MODOT MIX - FACE OF WALL ON SLOPES LESS THAN 3:1
 - ADD EROSION CONTROL BLANKET WITHIN DITCHES.

LANDSCAPE PLAN LEGEND:


| | |
|--|-------------------|
| | SOD |
| | TURF SEED MIX |
| | MODOT SEED MIX |
| | NATIVE SEED MIX |
| | SCOTTISH SEED MIX |
| | ROCK |

File Name: P:\I-64-AS-BUILTS\332-LPPL\009_LPPL_I100_S3.DGN
 User: PAFSONS
 Date Plotted: 8/27/2010
 Time Plotted: 9:02:58 AM
 Pen Table: I-64_HALF_SIZE_BW_DATE.TBIPlot Driver: 11X17_PDF_AB.PLT

| DESIGNED BY: | ISSUE RECORD | | |
|--------------|--------------|---------------------------|---------|
| | NO. | DESCRIPTION | DATE |
| AT | 1 | RELEASED FOR CONSTRUCTION | 30NOV07 |
| DRAFTED BY: | AB | AS-BUILT FDC-204 | 14JUN10 |
| CHECKED BY: | JC | | |

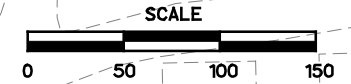


THE NEW I-64 PROJECT
 SEGMENT 3
 LANDSCAPE PLAN
 I-64
 STA 1163+00 TO STA 1177+00



AS-BUILT

| | | |
|-------------------------|-------------|---------------|
| ROUTE I-64 | STATE MO | DISTRICT 6 |
| JOB NO. J610978 | | |
| COUNTY STLCO/STLCITY | | |



MATCHLINE STA 1177+00

MATCHLINE STA 1191+00

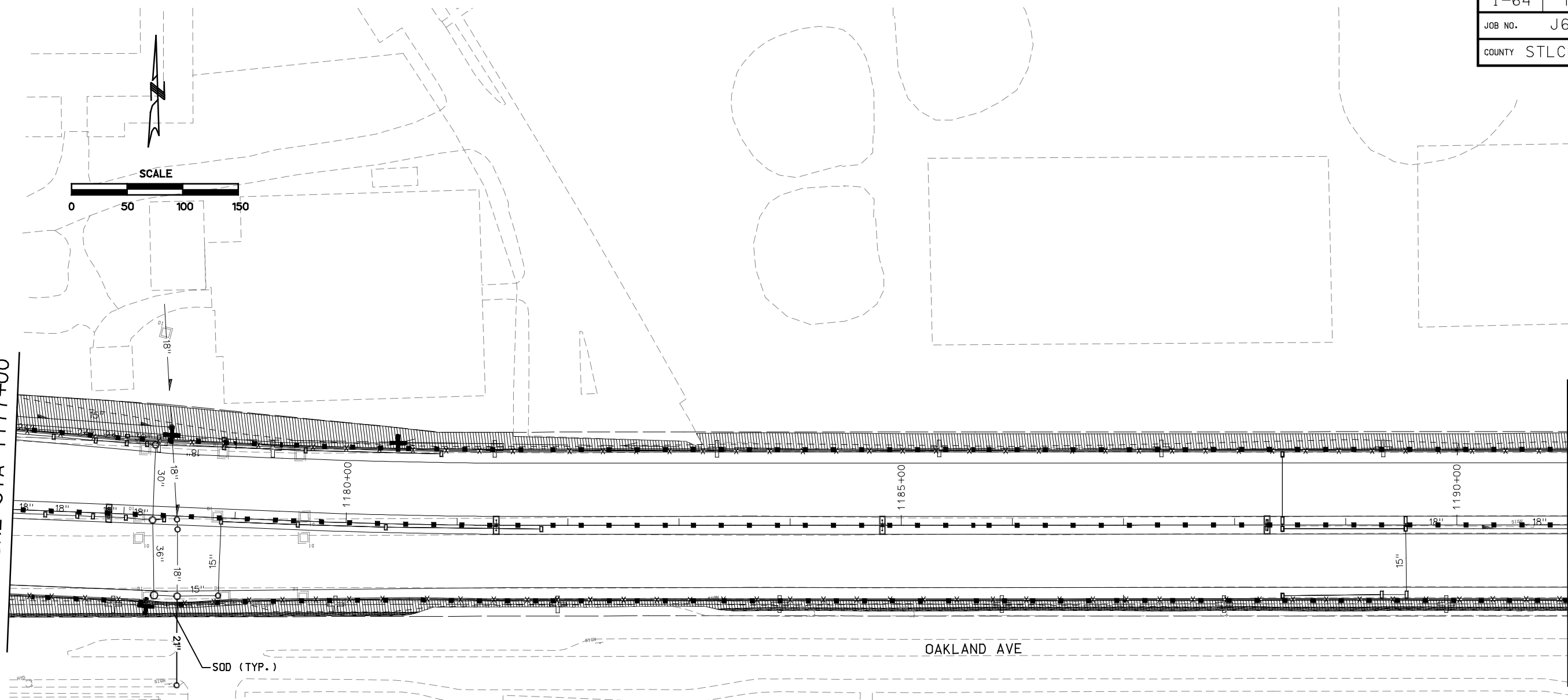


Exhibit A
For Information Only

- NOTES:**
- SEE STANDARD PLANS FOR GENERAL PLANTING AND SEEDING DETAILS AND NOTES
 - EXCLUDE ANY SEEDING WITHIN CONCRETE OR ROCK LINED DITCHES AS SHOWN ON DRAINAGE PLANS.
 - SEE PAVING DRAWINGS FOR LOCATIONS OF SLOPE PAVING.
 - ALL SHRUBS TO BE CONTAINED WITHIN MULCH BEDS FOLLOWING GENERAL SHAPE IF SHOWN IN LANDSCAPE DRAWINGS.
 - SEEDING SHOWN TO SLOPE LIMITS UNLESS OTHERWISE SHOWN.
 - CONTRACTOR TO TREAT AREAS DISTURBED BY SOUND WALL INSTALLATION (AND OTHER AREAS) NOT SHOWN ON PLANS AS FOLLOWS:
 A. SCOTTISH MIX - BACK OF WALL OR ON SLOPES GREATER THAN 3:1
 B. MODOT MIX - FACE OF WALL ON SLOPES LESS THAN 3:1
 C. ADD EROSION CONTROL BLANKET WITHIN DITCHES.

LANDSCAPE PLAN LEGEND:


| | |
|--|-------------------|
| | SOD |
| | TURF SEED MIX |
| | MODOT SEED MIX |
| | NATIVE SEED MIX |
| | SCOTTISH SEED MIX |
| | ROCK |

File Name: P:\I-64-AS-BUILT\332-LPPL\010-LPPL_I100_S3.DGN
 User: PARSONS
 Date Plotted: 8/27/2010
 Time Plotted: 9:03:09 AM
 Pen Table: I-64_HALF-SIZEBW-DATE.TBIPlot Driver: 11X17_PDF_AB.PLT

| | | ISSUE RECORD | |
|--------------|----|--------------|---------------------------|
| DESIGNED BY: | AT | NO. | DESCRIPTION |
| DRAFTED BY: | BQ | 1 | RELEASED FOR CONSTRUCTION |
| CHECKED BY: | JC | AB | AS-BUILT |
| | | | |
| | | | |

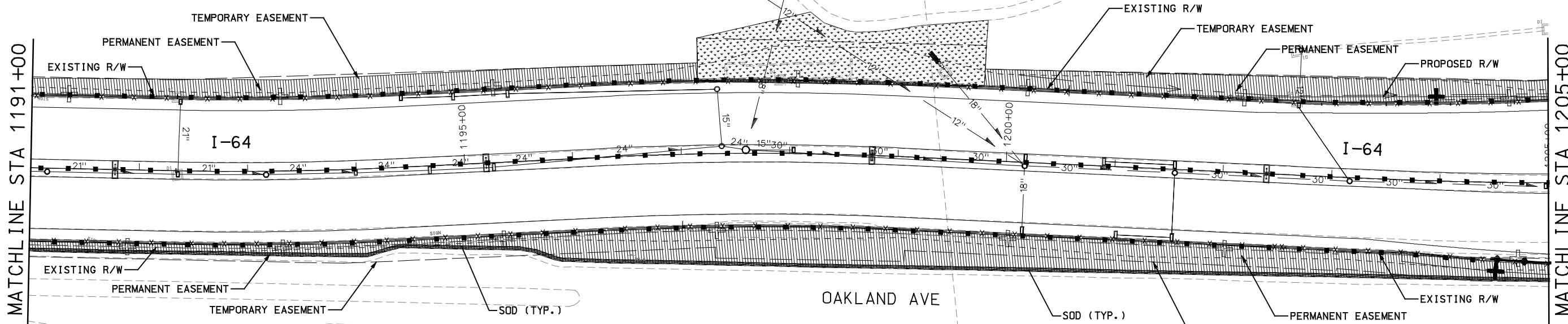
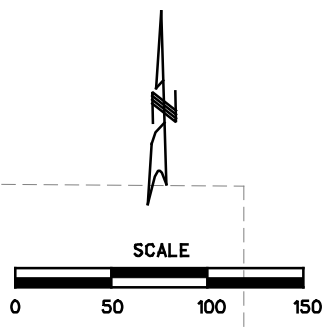


THE NEW I-64 PROJECT
 SEGMENT 3
 LANDSCAPE PLAN
 I-64/40
 STA 1177+00.00 TO STA 1191+00.00



AS-BUILT

Exhibit A
For Information Only



- NOTES:**
- SEE STANDARD PLANS FOR GENERAL PLANTING AND SEEDING DETAILS AND NOTES
 - EXCLUDE ANY SEEDING WITHIN CONCRETE OR ROCK LINED DITCHES AS SHOWN ON DRAINAGE PLANS.
 - SEE PAVING DRAWINGS FOR LOCATIONS OF SLOPE PAVING.
 - ALL SHRUBS TO BE CONTAINED WITHIN MULCH BEDS FOLLOWING GENERAL SHAPE IF SHOWN IN LANDSCAPE DRAWINGS.
 - SEEDING SHOWN TO SLOPE LIMITS UNLESS OTHERWISE SHOWN.
 - CONTRACTOR TO TREAT AREAS DISTURBED BY SOUND WALL INSTALLATION (AND OTHER AREAS) NOT SHOWN ON PLANS AS FOLLOWS:
 - A. SCOTTISH MIX - BACK OF WALL OR ON SLOPES GREATER THAN 3:1
 - B. MODOT MIX - FACE OF WALL ON SLOPES LESS THAN 3:1
 - C. ADD EROSION CONTROL BLANKET WITHIN DITCHES.

LANDSCAPE PLAN LEGEND:


| | |
|--|-------------------|
| | SOD |
| | TURF SEED MIX |
| | MODOT SEED MIX |
| | NATIVE SEED MIX |
| | SCOTTISH SEED MIX |
| | ROCK |

File Name: P:\I-64-AS-BUILTS\332-LPPL\011-LPPL_I100_S3.DGN
 User: PAFSONS
 Date Plotted: 8/27/2010
 Time Plotted: 9:03:15 AM
 Pen Table: I-64_HALF_SIZE_BW_DATE.TBIPlot Driver: 11X17_PDF_AB.PLT

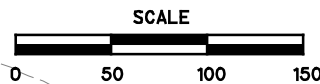
| ISSUE RECORD | | | |
|--------------|-----|---------------------------|---------|
| DESIGNED BY: | NO. | DESCRIPTION | DATE |
| AT | 1 | RELEASED FOR CONSTRUCTION | 30NOV07 |
| DRAFTED BY: | AB | AS-BUILT | 14JUN10 |
| CHECKED BY: | JC | | |



THE NEW I-64 PROJECT
SEGMENT 3
LANDSCAPE PLAN
I-64/40
STA 1191+00.00 TO STA 1205+00.00

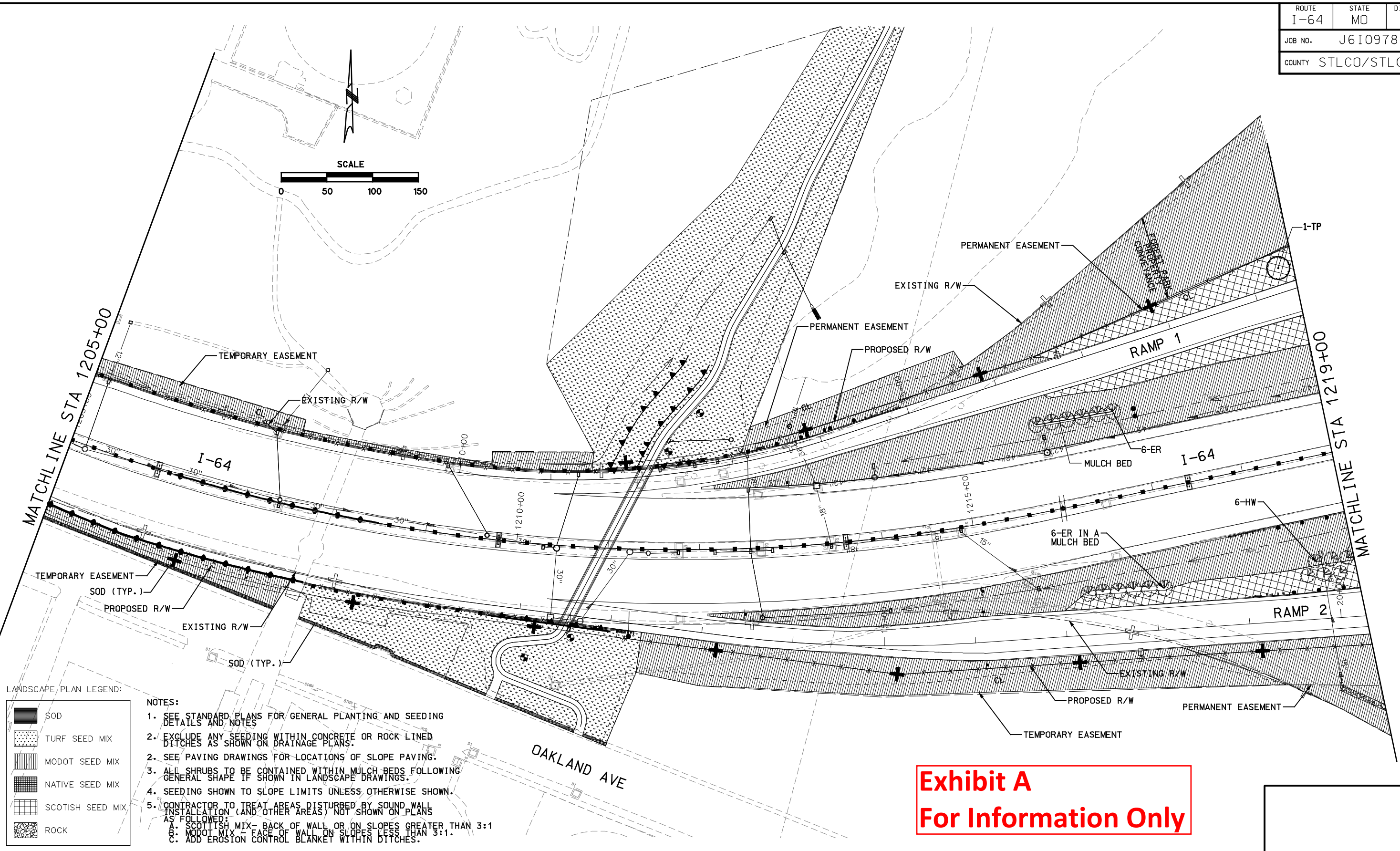


AS-BUILT



MATCHLINE STA 1205+00

MATCHLINE STA 1219+00



LANDSCAPE PLAN LEGEND:

| | |
|-----------|------------------|
| [Pattern] | SOD |
| [Pattern] | TURF SEED MIX |
| [Pattern] | MODOT SEED MIX |
| [Pattern] | NATIVE SEED MIX |
| [Pattern] | SCOTISH SEED MIX |
| [Pattern] | ROCK |

- NOTES:
- SEE STANDARD PLANS FOR GENERAL PLANTING AND SEEDING DETAILS AND NOTES
 - EXCLUDE ANY SEEDING WITHIN CONCRETE OR ROCK LINED DITCHES AS SHOWN ON DRAINAGE PLANS.
 - SEE PAVING DRAWINGS FOR LOCATIONS OF SLOPE PAVING.
 - ALL SHRUBS TO BE CONTAINED WITHIN MULCH BEDS FOLLOWING GENERAL SHAPE IF SHOWN IN LANDSCAPE DRAWINGS.
 - SEEDING SHOWN TO SLOPE LIMITS UNLESS OTHERWISE SHOWN.
 - CONTRACTOR TO TREAT AREAS DISTURBED BY SOUND WALL INSTALLATION (AND OTHER AREAS) NOT SHOWN ON PLANS AS FOLLOWS:
 - SCOTTISH MIX - BACK OF WALL OR ON SLOPES GREATER THAN 3:1
 - MODOT MIX - FACE OF WALL ON SLOPES LESS THAN 3:1.
 - ADD EROSION CONTROL BLANKET WITHIN DITCHES.


Exhibit A
For Information Only

File Name: P:\I-64-AS-BUILT\332-LPPL\012-LPPL_I100_S3.DGN
User: PARSONS
Date Plotted: 8/27/2010
Time Plotted: 9:03:22 AM
Pen Table: I-64_HALF_SIZE_BW_DATE.TBIPlot Driver: 11X17_PDF_AB.PLT

| ISSUE RECORD | | | |
|--------------|-----|---------------------------|---------|
| DESIGNED BY: | NO. | DESCRIPTION | DATE |
| AT | 1 | RELEASED FOR CONSTRUCTION | 30NOV07 |
| DRAFTED BY: | AB | AS-BUILT | 14JUN10 |
| CHECKED BY: | JC | | |



THE NEW I-64 PROJECT
SEGMENT 3
LANDSCAPE PLAN
I-64
STA 1205+00 TO STA 1219+00



AS-BUILT

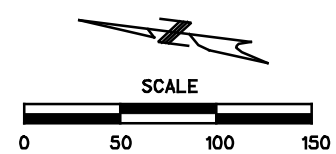
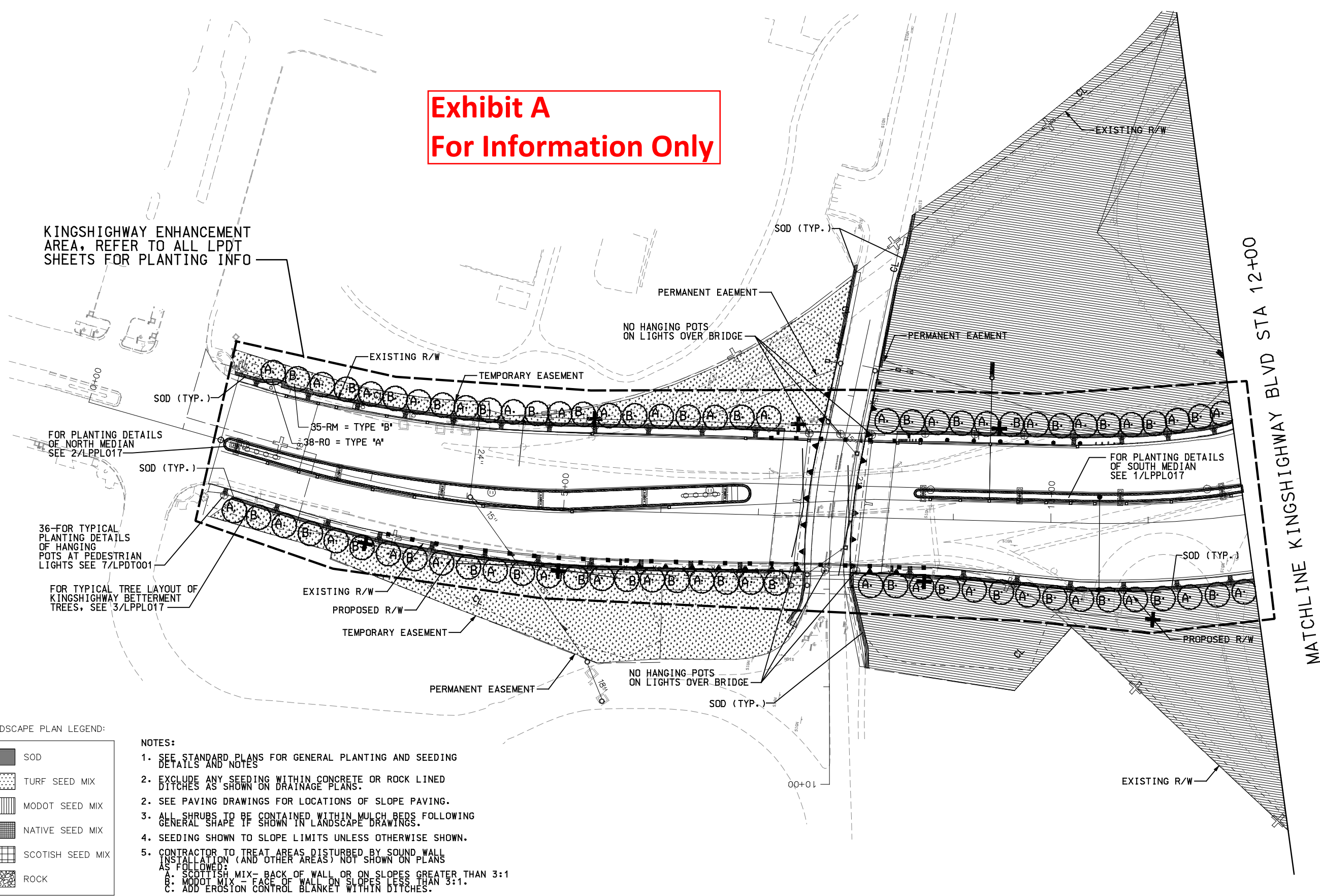


Exhibit A For Information Only



KINGSHIGHWAY ENHANCEMENT AREA, REFER TO ALL LPDT SHEETS FOR PLANTING INFO

FOR PLANTING DETAILS OF NORTH MEDIAN SEE 2/LPPL017

36-FOR TYPICAL PLANTING DETAILS OF HANGING POTS AT PEDESTRIAN LIGHTS SEE 7/LPDT001

FOR TYPICAL TREE LAYOUT OF KINGSHIGHWAY BETTERMENT TREES, SEE 3/LPPL017

FOR PLANTING DETAILS OF SOUTH MEDIAN SEE 1/LPPL017

MATCHLINE KINGSHIGHWAY BLVD STA 12+00

LANDSCAPE PLAN LEGEND:

| | |
|--|------------------|
| | SOD |
| | TURF SEED MIX |
| | MODOT SEED MIX |
| | NATIVE SEED MIX |
| | SCOTISH SEED MIX |
| | ROCK |

NOTES:


1. SEE STANDARD PLANS FOR GENERAL PLANTING AND SEEDING DETAILS AND NOTES
2. EXCLUDE ANY SEEDING WITHIN CONCRETE OR ROCK LINED DITCHES AS SHOWN ON DRAINAGE PLANS.
2. SEE PAVING DRAWINGS FOR LOCATIONS OF SLOPE PAVING.
3. ALL SHRUBS TO BE CONTAINED WITHIN MULCH BEDS FOLLOWING GENERAL SHAPE IF SHOWN IN LANDSCAPE DRAWINGS.
4. SEEDING SHOWN TO SLOPE LIMITS UNLESS OTHERWISE SHOWN.
5. CONTRACTOR TO TREAT AREAS DISTURBED BY SOUND WALL INSTALLATION (AND OTHER AREAS) NOT SHOWN ON PLANS AS FOLLOWS:
 - A. SCOTTISH MIX - BACK OF WALL OR ON SLOPES GREATER THAN 3:1
 - B. MODOT MIX - FACE OF WALL ON SLOPES LESS THAN 3:1.
 - C. ADD EROSION CONTROL BLANKET WITHIN DITCHES.

File Name: P:\I-64-AS-BUILTS\332-LPPL\014-LPPL_I100_S3.DGN
User: PARSONS
Pen Table: I-64_HALF-SIZEBW-DATE.TBIPlot Driver: I1X17_PDF_AB.PLT
Date Plotted: 8/27/2010
Time Plotted: 9:03:51 AM

| DESIGNED BY: | ISSUE RECORD | | |
|--------------|--------------|---------------------------|---------|
| | NO. | DESCRIPTION | DATE |
| AT | 1 | RELEASED FOR CONSTRUCTION | 30NOV07 |
| DRAFTED BY: | AB | AS-BUILT | 14JUN10 |
| CHECKED BY: | JC | | |



THE NEW I-64 PROJECT
SEGMENT 3
LANDSCAPE PLAN
KINGSHIGHWAY BLVD
STA 0+00 TO STA 12+00



AS-BUILT

| | | |
|-------------------------|-------------|---------------|
| ROUTE I-64 | STATE MO | DISTRICT 6 |
| JOB NO. J610978 | | |
| COUNTY STLCO/STLCITY | | |

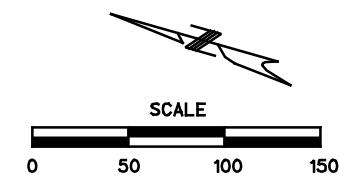
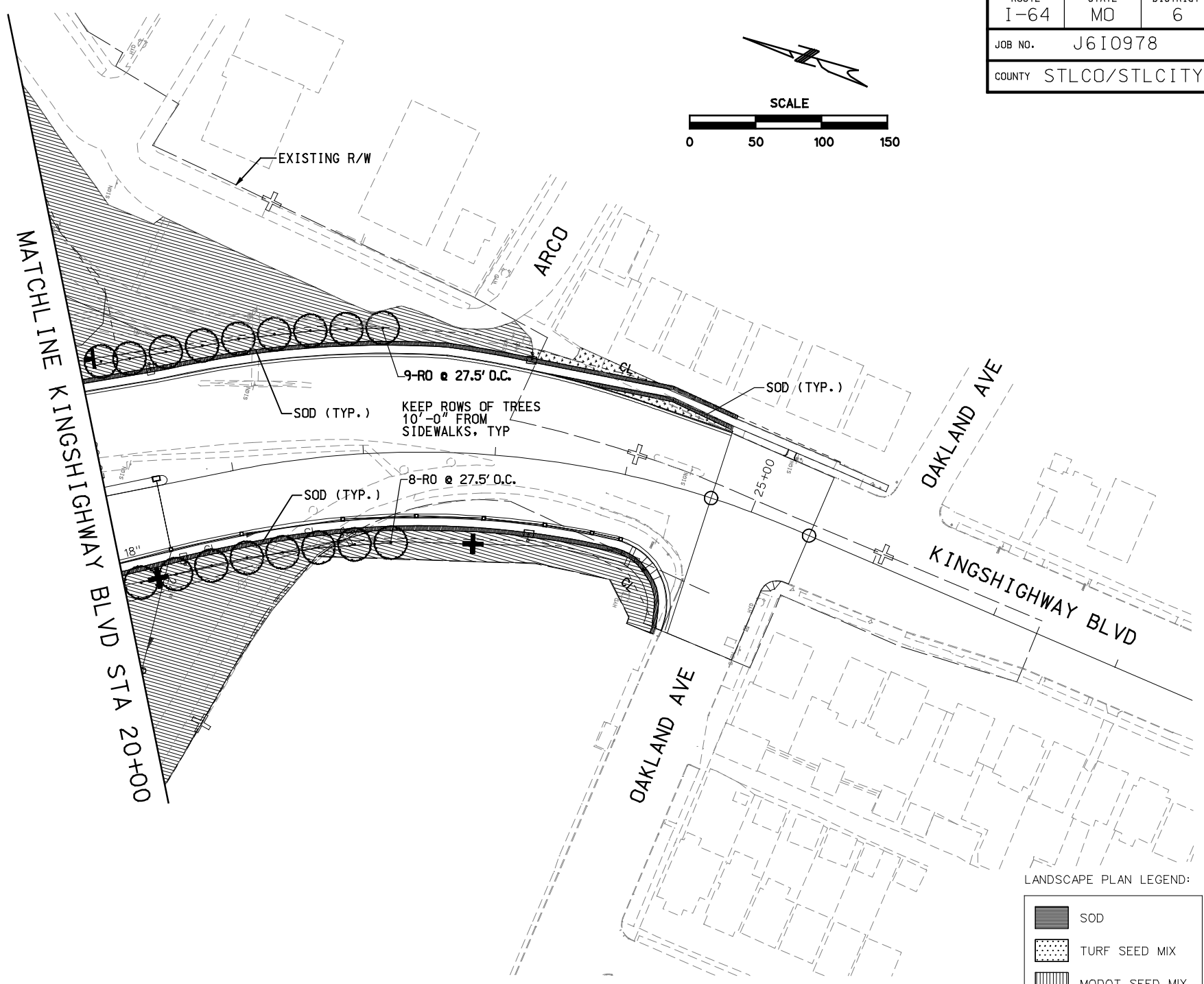


Exhibit A
For Information Only



LANDSCAPE PLAN LEGEND:

| | |
|--|-------------------|
| | SOD |
| | TURF SEED MIX |
| | MODOT SEED MIX |
| | NATIVE SEED MIX |
| | SCOTTISH SEED MIX |
| | ROCK |

NOTES:


- SEE STANDARD PLANS FOR GENERAL PLANTING AND SEEDING DETAILS AND NOTES.
- EXCLUDE ANY SEEDING WITHIN CONCRETE OR ROCK LINED DITCHES AS SHOWN ON DRAINAGE PLANS.
- SEE PAVING DRAWINGS FOR LOCATIONS OF SLOPE PAVING.
- ALL SHRUBS TO BE CONTAINED WITHIN MULCH BEDS FOLLOWING GENERAL SHAPE IF SHOWN IN LANDSCAPE DRAWINGS.
- SEEDING SHOWN TO SLOPE LIMITS UNLESS OTHERWISE SHOWN.
- CONTRACTOR TO TREAT AREAS DISTURBED BY SOUND WALL INSTALLATION (AND OTHER AREAS) NOT SHOWN ON PLANS AS FOLLOWS:
 - SCOTTISH MIX - BACK OF WALL OR ON SLOPES GREATER THAN 3:1
 - MODOT MIX - FACE OF WALL ON SLOPES LESS THAN 3:1.
 - ADD EROSION CONTROL BLANKET WITHIN DITCHES.

File Name: P:\I-64-AS-BUILTS\332-LPPL\015-LPPL_I100_S3.DGN
 User: PARSONS
 Date Plotted: 8/27/2010
 Time Plotted: 9:04:04 AM
 Pen Table: I-64_HALF_SIZE_BW_DATE.TBIPlot Driver: 11X17_PDF_AB.PLT

| | | ISSUE RECORD | | |
|--------------|----|--------------|---------------------------|---------|
| DESIGNED BY: | AT | NO. | DESCRIPTION | DATE |
| DRAFTED BY: | BQ | 1 | RELEASED FOR CONSTRUCTION | 30NOV07 |
| CHECKED BY: | JC | AB | AS-BUILT | 14JUN10 |
| | | | | |



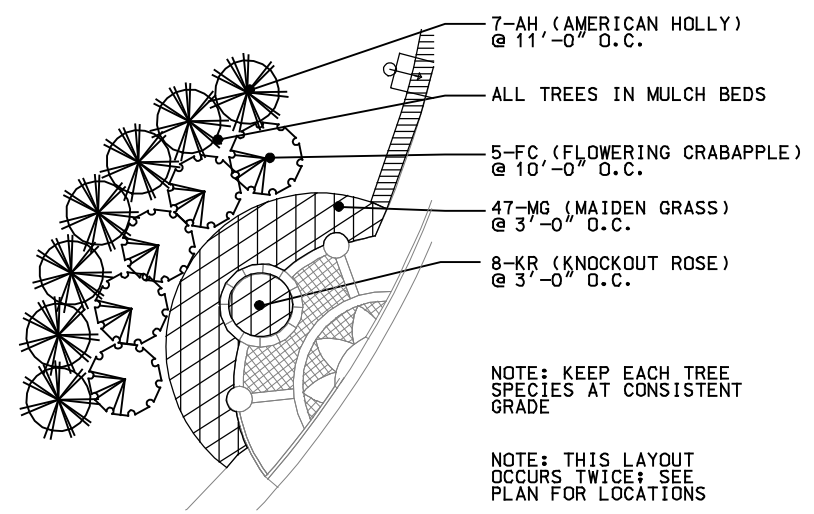
THE NEW I-64 PROJECT
 SEGMENT 3
 LANDSCAPE PLAN
 KINGSHIGHWAY BLVD
 STA 20+00 TO POE



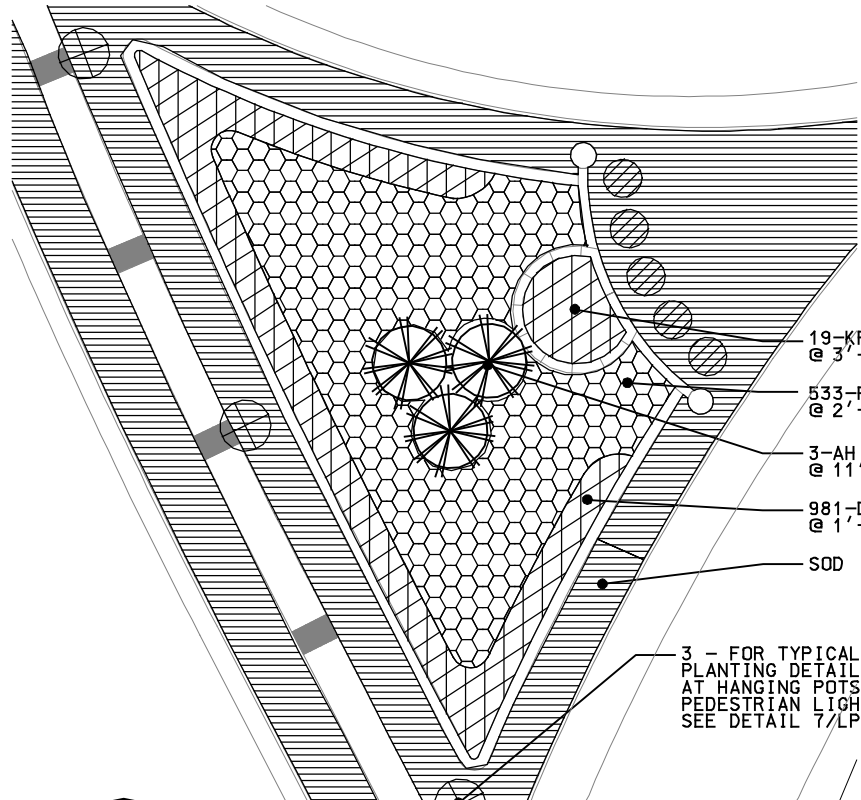
AS-BUILT



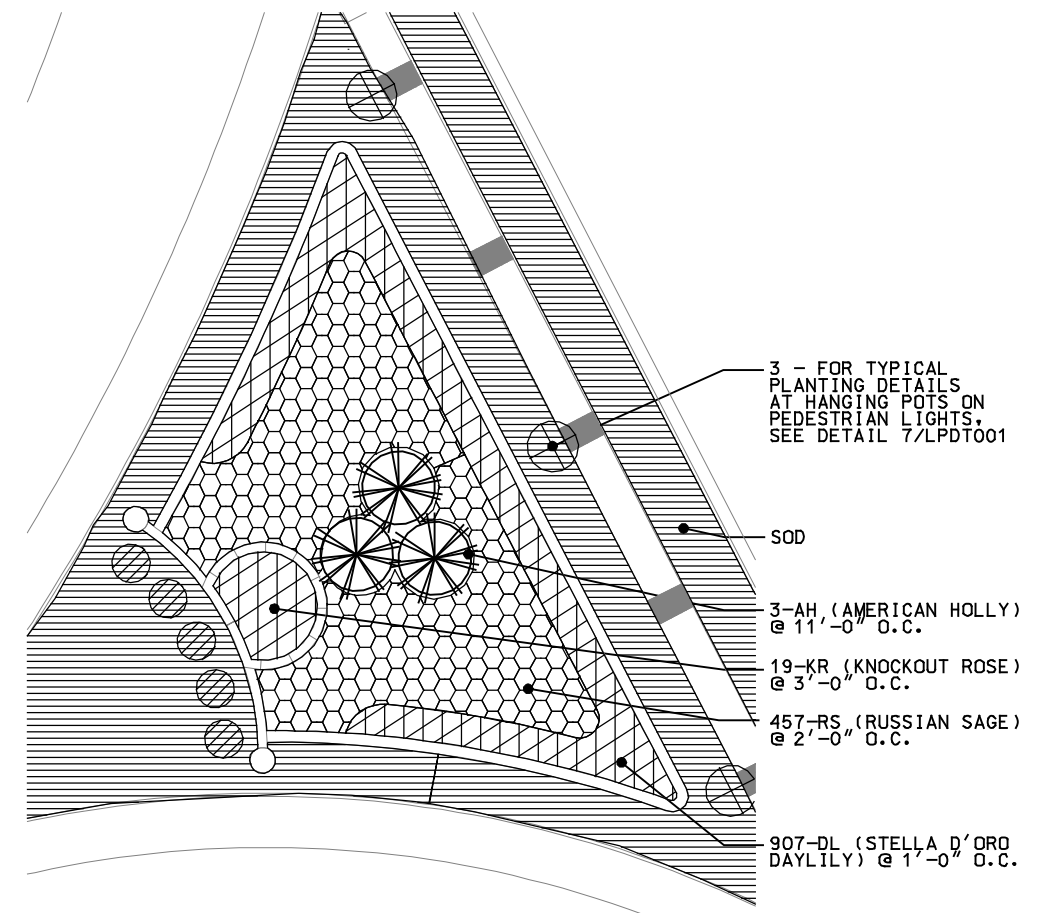
NOTE: ALL AREAS ON THIS SHEET IN KINGSHIGHWAY ENHANCEMENT AREA, SEE ALL LPDT SHEETS FOR PLANTING INFO



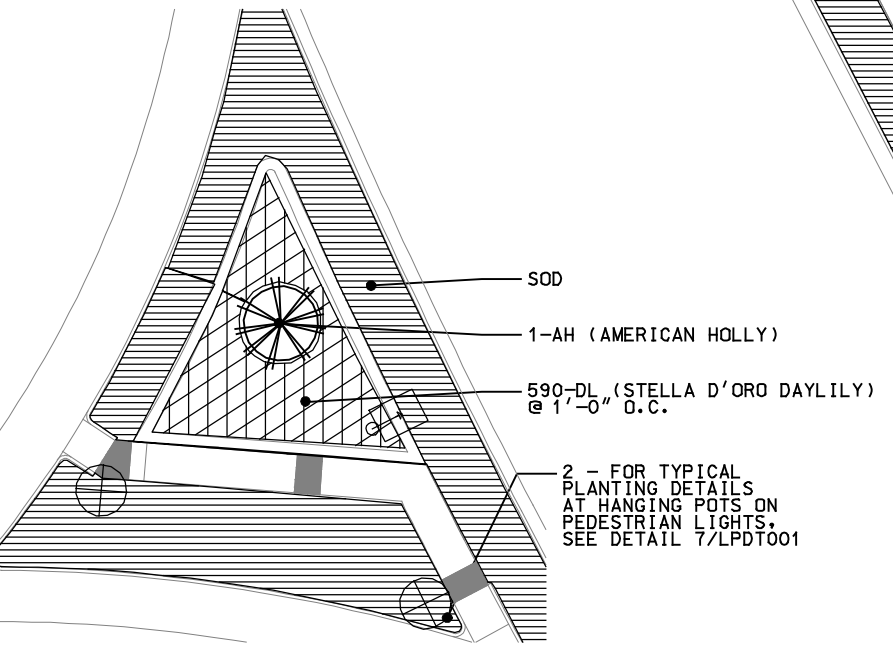
1 TYPICAL CORNER TREATMENT PLANTING DETAIL
SCALE: 1" = 30'-0"



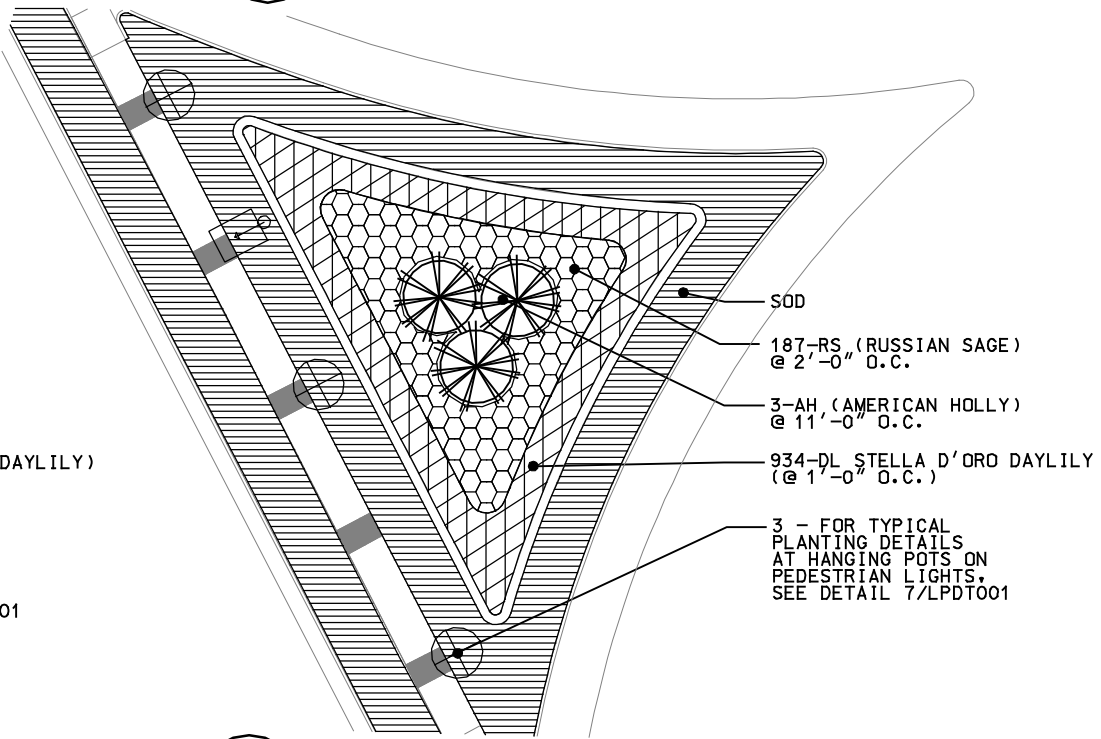
2 NORTHEAST KINGSHIGHWAY ISLAND PLANTING DETAIL
SCALE: 1" = 30'-0"



5 SOUTHWEST KINGSHIGHWAY ISLAND PLANTING DETAIL
SCALE: 1" = 30'-0"



3 NORTHWEST KINGSHIGHWAY ISLAND PLANTING DETAIL
SCALE: 1" = 30'-0"



4 SOUTHEAST KINGSHIGHWAY ISLAND PLANTING DETAIL
SCALE: 1" = 30'-0"

Exhibit A
For Information Only

AS-BUILT

File Name: P:\I-64-AS-BUILTS\332-LPPL\016-LPPL_S3.DGN
 User: PARSONS
 Date Plotted: 8/27/2010
 Time Plotted: 9:04:11 AM
 Pen Table: I-64_HALF_SIZE_BW_DATE.TBIPlot Driver: 11X17_PDF_AB.PLT

| DESIGNED BY: | ISSUE RECORD | | |
|--------------|--------------|---------------------------|---------|
| | NO. | DESCRIPTION | DATE |
| AT | 1 | RELEASED FOR CONSTRUCTION | 30NOV07 |
| DRAFTED BY: | AB | AS-BUILT | 14JUN10 |
| CHECKED BY: | JC | | |



THE NEW I-64 PROJECT
SEGMENT 3
KINGSHIGHWAY ENHANCEMENT
LANDSCAPE PLAN DETAILS




Exhibit A
For Information Only

PLANT MATERIAL SCHEDULE

| KEY | BOTANICAL NAME | COMMON NAME | SIZE | SPACING | CONDITION | QUANTITIES PER SHEET | | | | | | | | | | | | | | | | | KEY | | | |
|-------------------------|--|------------------------------------|---------------------|---------|-----------|----------------------|---------|---------|---------|---------|---------|---------|---------|---------|---------|---------|---------|---------|---------|---------|---------|---------|-------|-------|-----|----|
| | | | | | | LPPL001 | LPPL002 | LPPL003 | LPPL004 | LPPL005 | LPPL006 | LPPL007 | LPPL008 | LPPL009 | LPPL010 | LPPL011 | LPPL012 | LPPL013 | LPPL014 | LPPL015 | LPPL016 | LPPL017 | | TOTAL | | |
| SHADE TREES | | | | | | | | | | | | | | | | | | | | | | | | | | |
| RM | ACER RUBRUM 'RED SUNSET' | 'RED SUNSET' RED MAPLE | 2½" | | B&B | | | | | | | | | | | | | | 2 | 35 | | 37 | RM | | | |
| RB | BETULA NIGRA 'HERITAGE' | 'HERITAGE' RIVER BIRCH | 2½" | | B&B | | | | | | | | | | | | | | | | | 5 | RB | | | |
| TP | LIRIODENDRON TULIPIFERA | TULIP POPLAR | 2½" | | B&B | | | | | | | 11 | | | | | | | 1 | | | 25 | 46 | TP | | |
| SO | QUERCUS BICOLOR | SWAMP WHITE OAK | 2½" | | B&B | | | | | | | | 8 | | 7 | | | | | | | | 15 | SO | | |
| BO | QUERCUS MACROCARPA | BUR OAK | 2½" | | B&B | | | | | | | | | | | | | | | | | | 7 | BO | | |
| RO | QUERCUS RUBRA | RED OAK | 2½" | | B&B | | | | | | | | 8 | | | | | | | | | | 99 | RO | | |
| BC | TAXODIUM DISTICHUM 'SHAWNEE BRAVE' | 'SHAWNEE BRAVE' BALDCYPRESS | 2½" | | B&B | | | | | | | | | | | | | | | | | | 4 | BC | | |
| ORNAMENTAL TREES | | | | | | | | | | | | | | | | | | | | | | | | | | |
| FT | CHIOANTHUS VIRGINICUS | FRINGETREE | 2" | | B&B | | | | | | | | 7 | | | | | | | | | | 7 | FT | | |
| EH | CARPINUS BETULUS FASTIGIATA 'FRANZ FONTAINE' | 'FRANZ FONTAINE' EUROPEAN HORNBEAM | 2" | | B&B | | | | | | | | | | | | | | | | | 22 | 22 | EH | | |
| FC | MALUS 'PINK PRINCESS' | 'PINK PRINCESS' CRABAPPLE | 2" | | B&B | | | | | | | | | | | | | | | | | 10 | 10 | FC | | |
| ER | CERCIS CANADENSIS | EASTERN REDBUD | 2" | | B&B | 11 | | | | | | | 8 | 12 | | | | | | | | | 73 | ER | | |
| HW | CRATAEGUS PHAENOPYRUM 'PRINCETON SENTRY' | WASHINGTON HAWTHORN | 2" | | B&B | | | | | | | | 8 | 14 | 3 | | | | | | | | 124 | HW | | |
| DS | AMELANCHIER ARBOREA | DOWNY SERVICEBERRY | 2" | | B&B | | | | | | | | 11 | | 6 | | | | | | | | 31 | DS | | |
| EVERGREEN TREES | | | | | | | | | | | | | | | | | | | | | | | | | | |
| AH | ILEX OPACA | AMERICAN HOLLY | 6-8" * OR 12-14" | | B&B | | | | | | | | | | | | | | 44 * | | | 24 * | 68 | AH | | |
| CR | JUNIPERUS VIRGINIANA 'CANAERTII' | CANAERTI REDCEDAR | 6-8" | | B&B | | | | | | | | | | | | | | | | | | 5 | CR | | |
| RP | PINUS RESINOSA | RED PINE | 6-8" | | B&B | | | | | | | | | | | | | | | | | | 10 | RP | | |
| PA | PICEA ABIES | NORWAY SPRUCE | 6-8" | | B&B | | | | | | | | | | | | | | | | | | 17 | PA | | |
| LARGE SHRUBS | | | | | | | | | | | | | | | | | | | | | | | | | | |
| DB | EUONYMOUS ALATUS 'COMPACTA' | DWARF BURNING BUSH | #5 | 6'-0" | CONT. | | | | | | | | | | | | | | | | | | 12 | 12 | DB | |
| PL | PRUNUS AMERICANA | WILD PLUM | #5 | 6'-0" | CONT. | | | | | | | | | | | | | | | | | | 49 | 49 | PL | |
| RV | VIBURNUM DENTATUM | ARROWWOOD VIBURNUM | #5 | 6'-0" | CONT. | | | | | | | | | | | | | | | | | | 6 | 6 | RV | |
| SMALL SHRUBS | | | | | | | | | | | | | | | | | | | | | | | | | | |
| LB | VACCINIUM ANGUSTAFOLIUM | LOWBUSH BLUEBERRY | #5 | 6'-0" | CONT. | | | | | | | | | | | | | | | | | | 100 | 100 | LB | |
| GT | FORSYTHIA 'COURTASOL' GOLD TIDE | GOLD TIDE FORSYTHIA | #5 | 6'-0" | CONT. | | | | | | | | | | | | | | | | | | 306 | 306 | GT | |
| GS | RHUS AROMATICA 'GRO LOW' | GROLOW SUMAC | #5 | 4'-0" | CONT. | | | | | | | | | | | | | | | | | | 430 | 430 | GS | |
| ORNAMENTAL GRASS | | | | | | | | | | | | | | | | | | | | | | | | | | |
| MG | MISCANTHUS SINENSIS 'MORNING LIGHT' | 'MORNING LIGHT' MAIDEN GRASS | #5 | 3'-0" | CONT. | | | | | | | | | | | | | | | | | | 94 | 13 | 107 | MG |
| GROUND COVER | | | | | | | | | | | | | | | | | | | | | | | | | | |
| LR | LIRIOPE SPICATA | LILYTURF | 6" | 12" | POT | | | | | | | | | | | | | | | | | | 1,747 | 1,747 | LR | |

NOTES:
 ALTERNATE #1: IN THE KINGSHIGHWAY ENHANCEMENT AREAS, THE AMERICAN HOLLY TREES (DENOTED WITH *) TO HAVE AN ALTERNATE BID AT THE LARGER (12'-14') SIZE.
 * NO ANNUALS OR PERENNIALS, FOR BEDDING AREAS, THE SOILS SHALL BE PREPARED AND MULCHED.


Exhibit A
For Information Only

File Name: P:\I-64-AS-BUILTS\332-LPPL\018-LPPL_S3_PLANT_LIST.DGN Date Plotted: 8/27/2010 9:04:20 AM
 User: PAFSONS Pen Table: I-64_HALF_SIZEBW-DATE.TBIPlot Driver: 11X17_PDF_AB.PLT

| DESIGNED BY: | ISSUE RECORD | | |
|--------------|--------------|---------------------------|---------|
| | NO. | DESCRIPTION | DATE |
| DRAFTED BY: | 1 | RELEASED FOR CONSTRUCTION | 30NOV07 |
| | 2 | EDIT PLANT SCHEDULE | 14DEC07 |
| CHECKED BY: | AB | AS-BUILT FDC-361 | 14JUN10 |
| | | | |



THE NEW I-64 PROJECT
SEGMENT 3
PLANT MATERIAL SCHEDULE



AS-BUILT