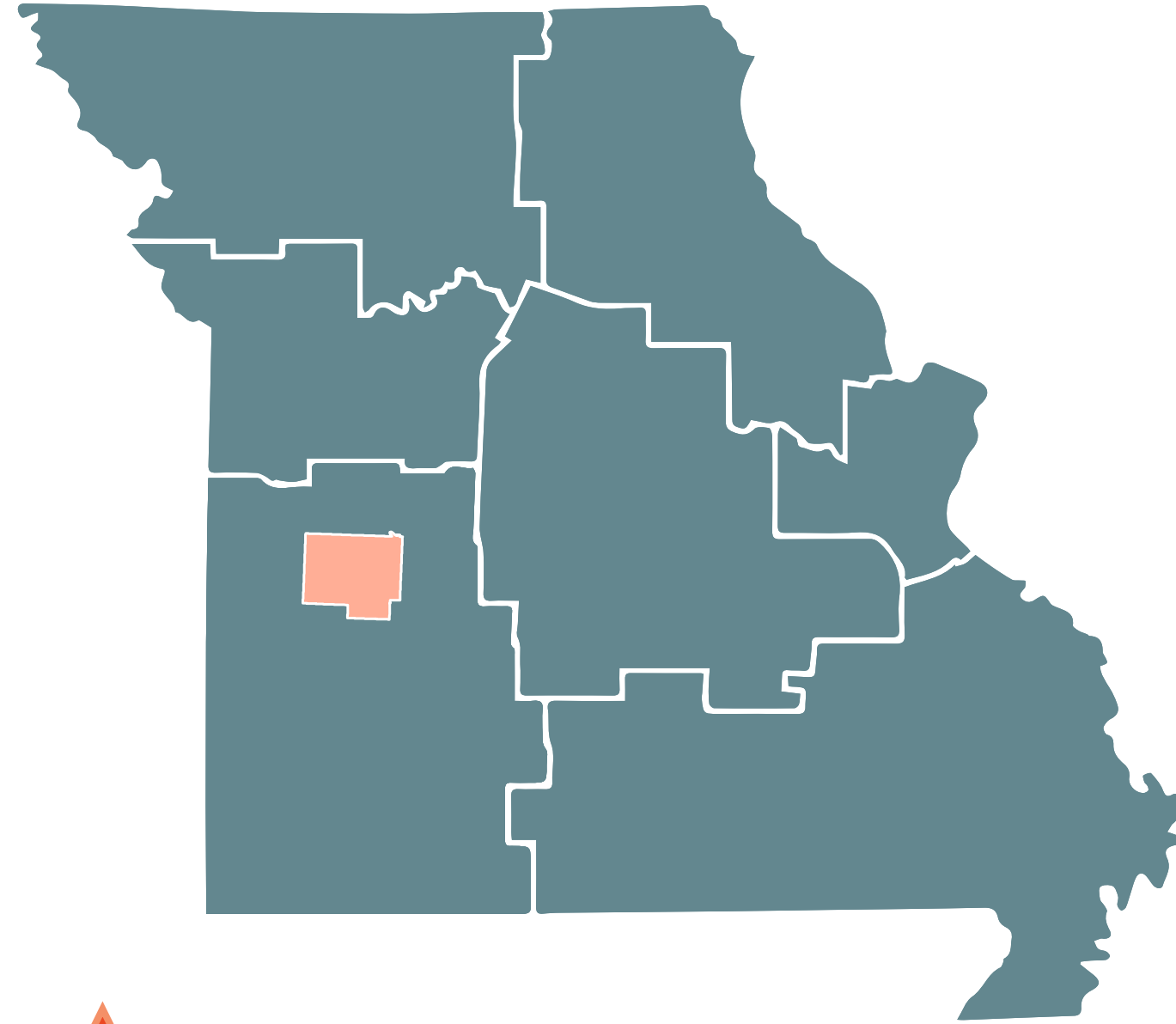



KAYSINGER BASIN BRIDGE BUNDLE

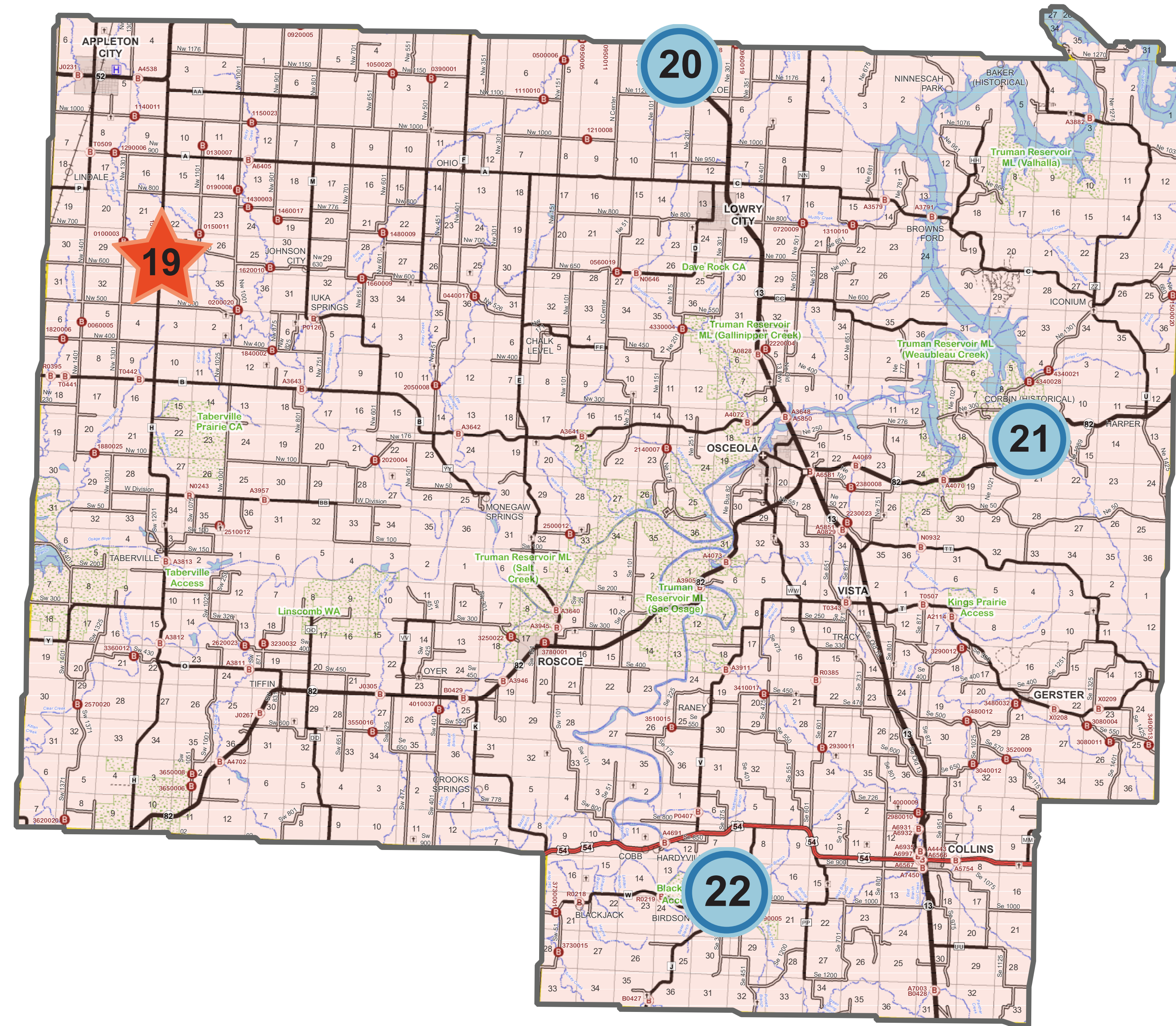
St. Clair County



Indicates a primary bridge



Indicates an alternate bridge



Missouri Route H over Monegaw Creek
 • Built in 1934
 • 317 vehicles per day
 • 103 feet long



NB Missouri Route 13 over Otter Creek
 • Built in 1963
 • 9,437 vehicles per day
 • 84 feet long



Missouri Route 82 over Bear Creek
 • Built in 1978
 • 789 vehicles per day
 • 208 feet long



Missouri Route J over Brush Creek
 • Built in 1952
 • 316 vehicles per day
 • 163 feet long

SCAN FOR



MORE INFO

Project Contact:
 Kaysinger Basin Bridge Bundle
 c/o MoDOT Southwest District
 3025 East Kearney St., Springfield, MO 65803
 Email: swcr@modot.mo.gov
 Phone: 888-ASK-MoDOT (888-275-6636)

