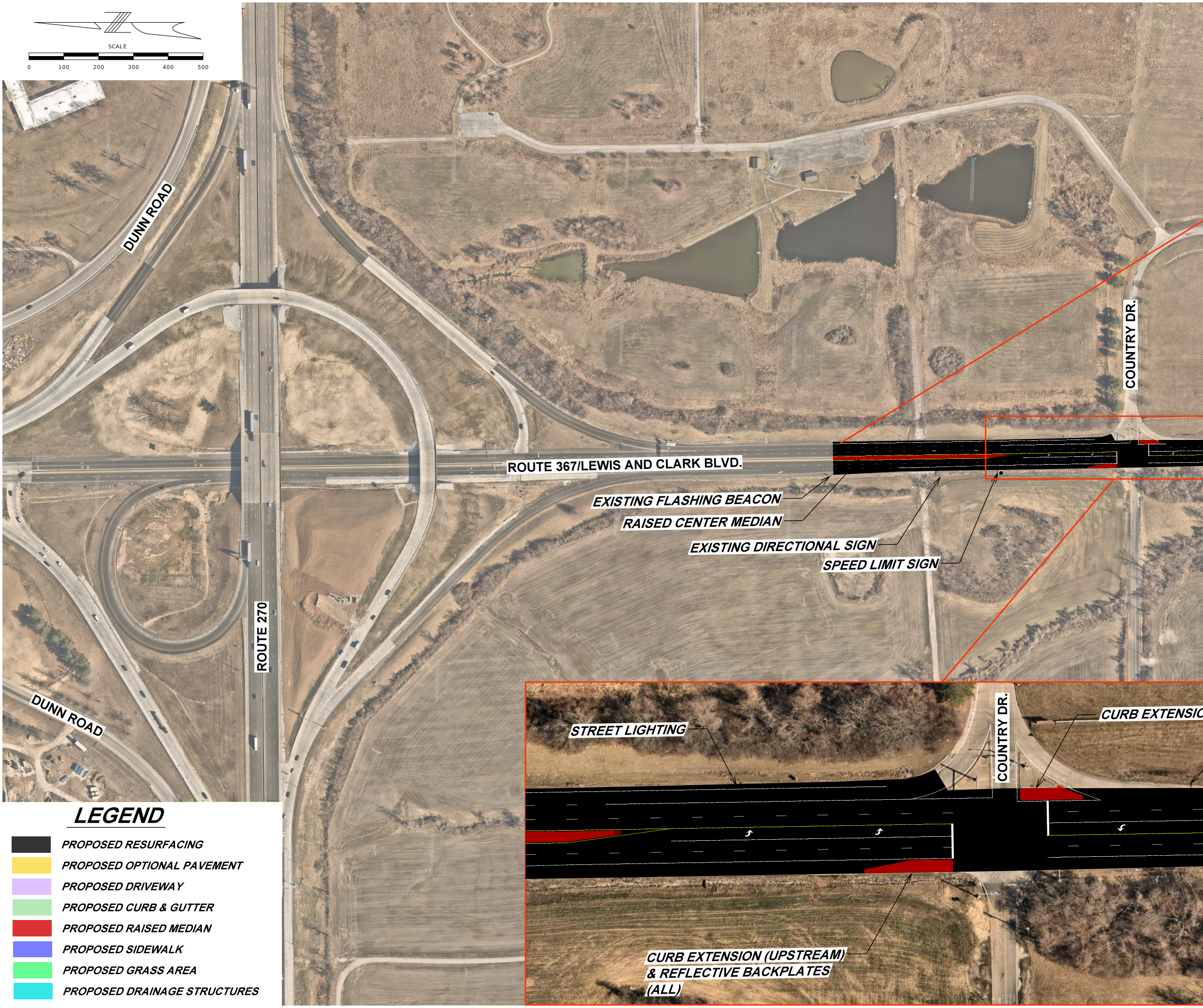
SCALE
0
100
200
300
400
500
DUNN ROAD
ROUTE 270
DUNN ROAD
COUNTRY DR.
ROUTE 367/LEWIS AND CLARK BLVD.
EXISTING FLASHING BEACON
RAISED CENTER MEDIAN
EXISTING DIRECTIONAL SIGN
SPEED LIMIT SIGN
STREET LIGHTING
COUNTRY DR.
CURB EXTENSIO
CURB EXTENSION (UPSTREAM)
& REFLECTIVE BACKPLATES
(ALL)
LEGEND
⬛ PROPOSED RESURFACING
🟨 PROPOSED OPTIONAL PAVEMENT
🟪 PROPOSED DRIVEWAY
🟩 PROPOSED CURB & GUTTER
🟥 PROPOSED RAISED MEDIAN
🟦 PROPOSED SIDEWALK
🟩 PROPOSED GRASS AREA
🟦 PROPOSED DRAINAGE STRUCTURES

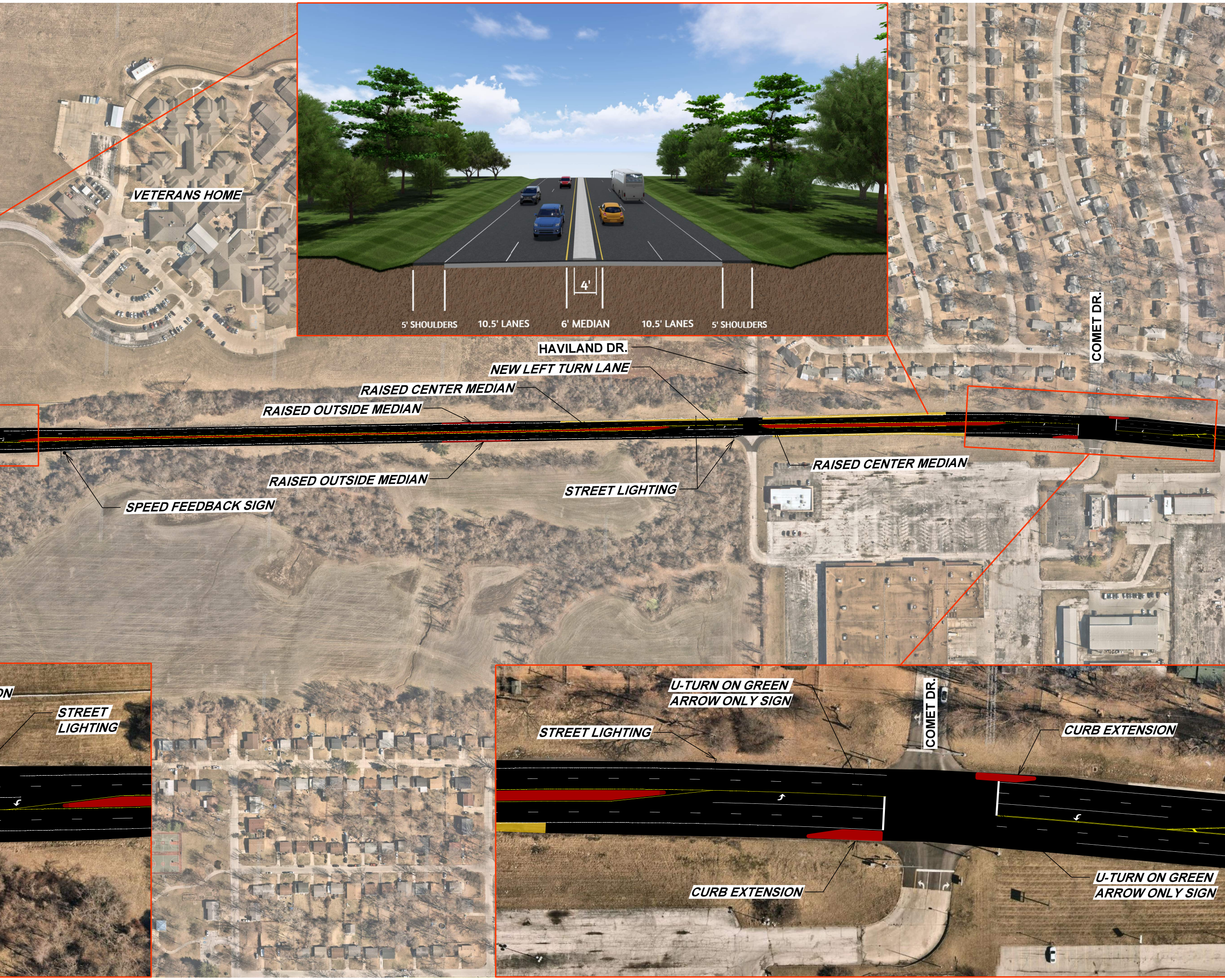
VETERANS HOME
5' SHOULDERS
10.5' LANES
4'
6' MEDIAN
10.5' LANES
5' SHOULDERS
HAVILAND DR.
NEW LEFT TURN LANE
RAISED CENTER MEDIAN
RAISED OUTSIDE MEDIAN
COMET DR.
RAISED CENTER MEDIAN
RAISED OUTSIDE MEDIAN
STREET LIGHTING
SPEED FEEDBACK SIGN
ON
STREET LIGHTING
U-TURN ON GREEN ARROW ONLY SIGN
COMET DR.
STREET LIGHTING
CURB EXTENSION
CURB EXTENSION
U-TURN ON GREEN ARROW ONLY SIGN

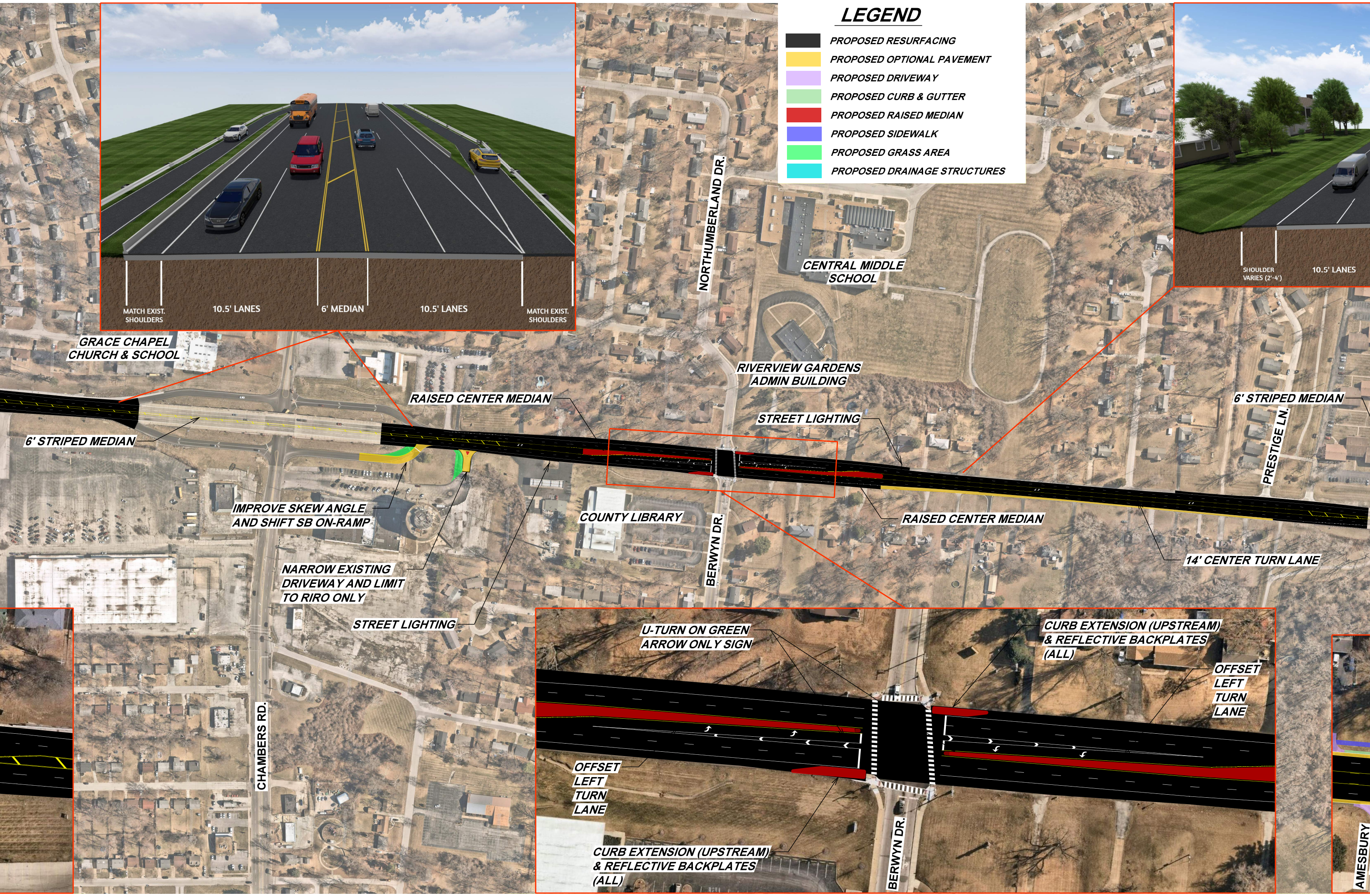

LEGEND

⬛	PROPOSED RESURFACING
🟨	PROPOSED OPTIONAL PAVEMENT
🟪	PROPOSED DRIVEWAY
🟩	PROPOSED CURB & GUTTER
🟥	PROPOSED RAISED MEDIAN
🟦	PROPOSED SIDEWALK
🟩	PROPOSED GRASS AREA
🟦	PROPOSED DRAINAGE STRUCTURES

MATCH EXIST. SHOULDERS
10.5' LANES
6' MEDIAN
10.5' LANES
MATCH EXIST. SHOULDERS
SHOULDER VARIES (2'-4')
10.5' LANES
GRACE CHAPEL CHURCH & SCHOOL
NORTHUMBERLAND DR.
CENTRAL MIDDLE SCHOOL
RIVERVIEW GARDENS ADMIN BUILDING
RAISED CENTER MEDIAN
STREET LIGHTING
6' STRIPED MEDIAN
PRESTIGE LN.
6' STRIPED MEDIAN
IMPROVE SKEW ANGLE AND SHIFT SB ON-RAMP
COUNTY LIBRARY
BERWYN DR.
RAISED CENTER MEDIAN
14' CENTER TURN LANE
NARROW EXISTING DRIVEWAY AND LIMIT TO RIRO ONLY
STREET LIGHTING
CHAMBERS RD.
U-TURN ON GREEN ARROW ONLY SIGN
CURB EXTENSION (UPSTREAM) & REFLECTIVE BACKPLATES (ALL)
OFFSET LEFT TURN LANE
OFFSET LEFT TURN LANE
CURB EXTENSION (UPSTREAM) & REFLECTIVE BACKPLATES (ALL)
BERWYN DR.
AMESBURY

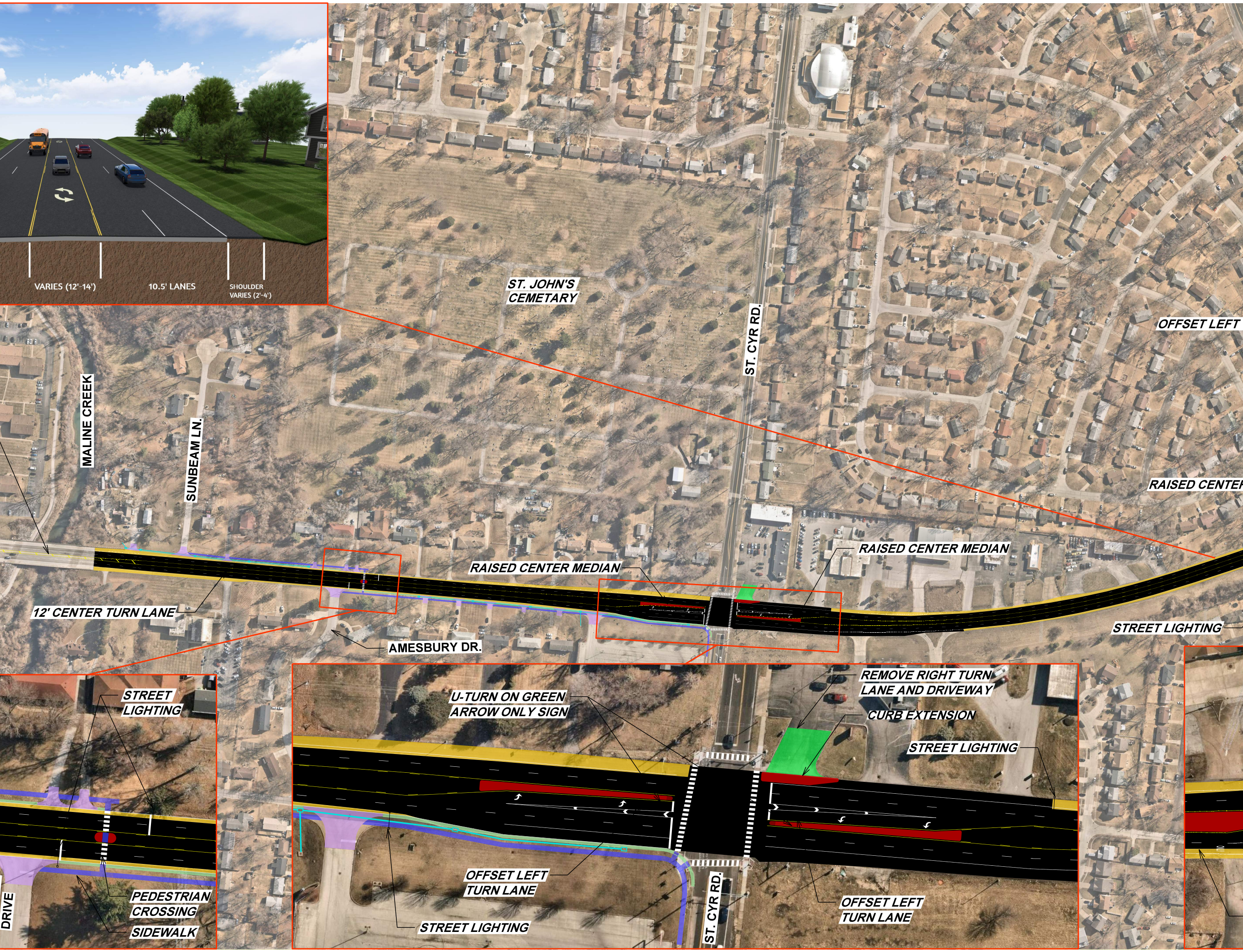

VARIES (12'-14')
10.5' LANES
SHOULDER
VARIES (2'-4')
ST. JOHN'S
CEMETARY
ST. CYR RD.
OFFSET LEFT
MALINE CREEK
SUNBEAM LN.
RAISED CENTER
RAISED CENTER MEDIAN
RAISED CENTER MEDIAN
12' CENTER TURN LANE
AMESBURY DR.
STREET LIGHTING
STREET
LIGHTING
PEDESTRIAN
CROSSING
SIDEWALK
DRIVE
U-TURN ON GREEN
ARROW ONLY SIGN
REMOVE RIGHT TURN
LANE AND DRIVEWAY
CURB EXTENSION
STREET LIGHTING
OFFSET LEFT
TURN LANE
ST. CYR RD.
STREET LIGHTING
OFFSET LEFT
TURN LANE

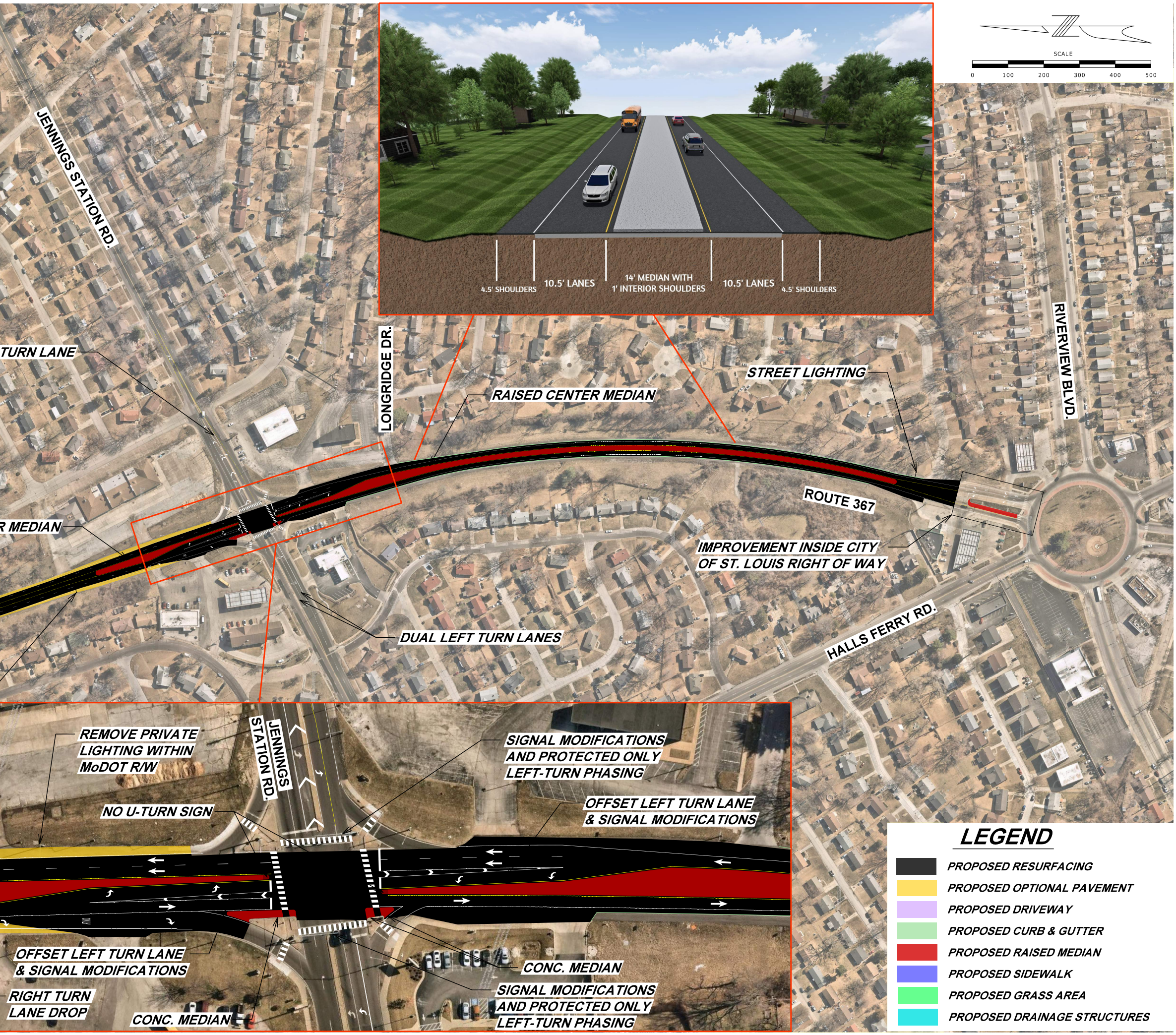
4.5' SHOULDERS
10.5' LANES
14' MEDIAN WITH
1' INTERIOR SHOULDERS
10.5' LANES
4.5' SHOULDERS
SCALE
0
100
200
300
400
500
JENNINGS STATION RD.
LONGRIDGE DR.
RIVERVIEW BLVD.
TURN LANE
RAISED CENTER MEDIAN
STREET LIGHTING
R MEDIAN
ROUTE 367
IMPROVEMENT INSIDE CITY
OF ST. LOUIS RIGHT OF WAY
DUAL LEFT TURN LANES
HALLS FERRY RD.
REMOVE PRIVATE
LIGHTING WITHIN
MoDOT R/W
JENNINGS
STATION RD.
SIGNAL MODIFICATIONS
AND PROTECTED ONLY
LEFT-TURN PHASING
NO U-TURN SIGN
OFFSET LEFT TURN LANE
& SIGNAL MODIFICATIONS
OFFSET LEFT TURN LANE
& SIGNAL MODIFICATIONS
CONC. MEDIAN
SIGNAL MODIFICATIONS
AND PROTECTED ONLY
LEFT-TURN PHASING
RIGHT TURN
LANE DROP
CONC. MEDIAN

LEGEND

⬛	PROPOSED RESURFACING
🟨	PROPOSED OPTIONAL PAVEMENT
🟪	PROPOSED DRIVEWAY
🟩	PROPOSED CURB & GUTTER
🟥	PROPOSED RAISED MEDIAN
🟦	PROPOSED SIDEWALK
🟩	PROPOSED GRASS AREA
🟦	PROPOSED DRAINAGE STRUCTURES

DATE 4/23/2024	
DATE PREPARED 4/23/2024	
ROUTE 367	STATE MO
DISTRICT SL	SHEET NO. 1
COUNTY ST. LOUIS	
JOB NO. SL0117	
CONTRACT ID.	
PROJECT NO.	
BRIDGE NO.	

DESCRIPTION	DATE

MISSOURI HIGHWAYS AND TRANSPORTATION
COMMISSION

MoDOT

105 WEST CAPITOL
JEFFERSON CITY, MO 65102
1-888-ASK-MODOT (1-888-275-6636)

olsson

14567 N OUTER 40 ROAD, STE. 480
CHESTERFIELD, MO 63017
CERTIFICATE OF
AUTHORITY NO. 001592

REV.

$FILE$ $TIME$ $DATE$