

## DESIGN DESIGNATION

A.A.D.T. - 2011 = 13,340

A.A.D.T. - 2031 = 16,600

D.H.V. = 9%

T = 18%

V = 65 M.P.H.

D = 66%

FUNCTIONAL CLASSIFICATION- PRINCIPAL ARTERIAL

## CONTROLLED ACCESS HIGHWAY

THIS SHALL BE A CONTROLLED ACCESS HIGHWAY, BETWEEN STA. +, EXCEPT AT LOCATIONS AND AS OTHERWISE SPECIFICALLY SHOWN ON THESE PLANS. NO ADJUTER'S RIGHTS IN OR OF DIRECT ACCESS TO, FROM, OR ACROSS THE HIGHWAY OR ITS RIGHT-OF-WAY SHALL ATTACH OR BELONG TO ANY PROPERTY ABUTTING ON SAID SECTION OF HIGHWAY, OR TO ANY PERSON MERELY BECAUSE OF OWNERSHIP OF SUCH ABUTTING PROPERTY. THERE SHALL BE THE USUAL RIGHT OF ACCESS OVER ANY LOCATION SHOWN ON THESE PLANS EITHER AS (1) AN ENTRANCE OR (2) A PRIVATE UNDERPASS. WHEREVER AN ADJACENT OUTER ROADWAY OR SERVICE ROAD IS SHOWN, THERE SHALL BE THE USUAL RIGHT OF DIRECT ACCESS BETWEEN THE ABUTTING PROPERTY AND SUCH OUTER ROADWAY OR SERVICE ROAD (EXCEPT WHERE ACCESS IS SPECIFICALLY PROHIBITED BY THE SPECIAL SYMBOL DENOTING NO RIGHT OF ACCESS) AND ALONG IT TO AND FROM THE NEAREST LANE OF THE THROUGHWAY OF A PUBLIC HIGHWAY, OUTER ROADWAYS AND SERVICE ROADS, AS THE CASE MAY BE, ARE SO DESIGNATED ON THE PLANS.

— BEGINNING AND ENDING OF CONTROLLED ACCESS

— CONTROLLED ACCESS

— NO RIGHT OF ACCESS OR CROSSING OF LINES BEARING THIS SYMBOL WILL BE PERMITTED UNDER ANY CIRCUMSTANCES.

CONVENTIONAL SYMBOLS  
(USED IN PLANS)

	EXISTING	NEW
BUILDINGS AND STRUCTURES		
GUARD RAIL		
CONCRETE RIGHT-OF-WAY MARKER		
STEEL RIGHT-OF-WAY MARKER		
LOCATION SURVEY MARKER		
UTILITIES		
FIBER OPTICS		
OVERHEAD TELEPHONE		
UNDERGROUND TELEPHONE		
OVERHEAD POWER		
UNDERGROUND POWER		
GAS		
WATER		
MANHOLE		
FIRE HYDRANT		
WATER VALVE		
WATER METER		
DROP INLET		
DITCH BLOCK		
GROUND MOUNTED SIGN		
LIGHT POLE		
H-FRAME POWER POLE		
TELEPHONE PEDESTAL		
FENCE		
CHAIN LINK		
WOVEN WIRE		
GATE POST		
BENCHMARK		

NOTE: DASHED OR OPEN SYMBOLS INDICATE EXISTING FEATURES

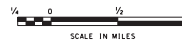
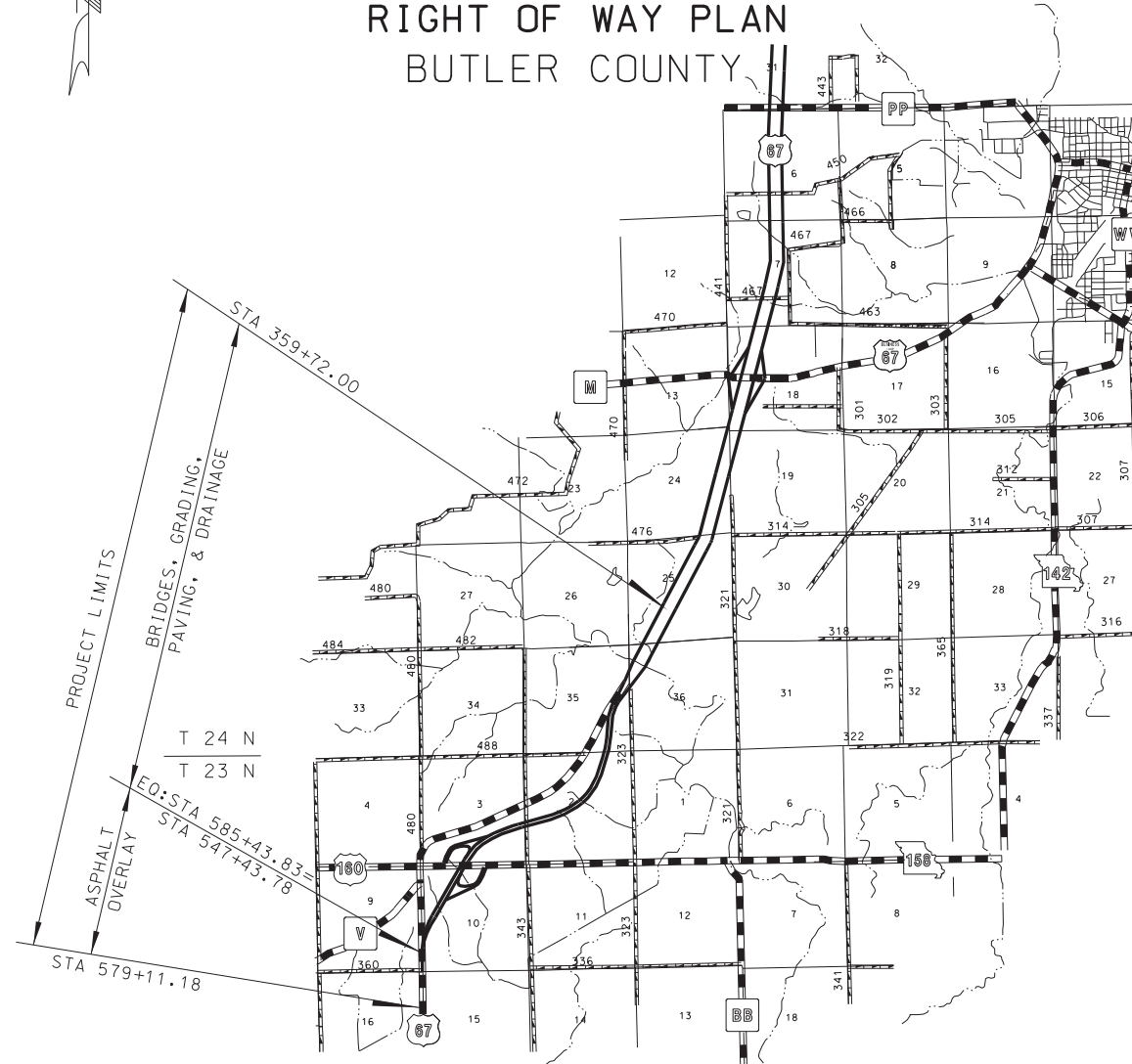
# MISSOURI HIGHWAYS AND TRANSPORTATION COMMISSION

## PLANS FOR PROPOSED

### STATE HIGHWAY

### RIGHT OF WAY PLAN

### BUTLER COUNTY



R 5 E | R 6 E

## INDEX OF SHEETS

DESCRIPTION	SHEET NUMBER
TITLE SHEET	1
TYPICAL SECTIONS (TS) (17 SHEETS)--	2
QUANTITIES (QU) (XX SHEETS)--	3
PLAN-PROFILE (PP)-----	4-19
RIGHT OF WAY (RW)-----	XX-XX
REFERENCE POINTS (RP)-----	20
COORDINATE POINTS (CP)-----	21-23
SPECIAL SHEETS (1)-----	24-51
TRAFFIC CONTROL SHEETS (TC)-----	52-64
EROSION CONTROL SHEETS (EC)-----	65-73
LIGHTING (LT)-----	74-75
SIGNALS (SG)-----	XX-XX
SIGNING (SN)-----	76-109
PAVEMENT MARKING (PM)-----	110-114
CULVERT SECTIONS (CS)-----	115-145
BRIDGE DRAWINGS (B)	
A7668-----	1-36
A7669-----	1-41
A7911-----	1-39
A8066-----	1-2
A8067-----	1-2
CROSS SECTIONS (XS)-----	1-165

## LENGTH OF PROJECT

BEGINNING OF PROJECT	STA. 359+72.00
END OF PROJECT	STA. 579+11.26

APPARENT LENGTH 21,939.26 FEET

EQUATIONS AND EXCEPTIONS:

EQUATION: STA 585+43.83=	
STA 547+44.30	

## FINAL PLANS

I CERTIFY THAT THIS PLAN SHEET ACCURATELY DEPICTS THE CONFIGURATION AND LOCATION OF THE ROADWAY AND ALL ITS APPURTENANT FEATURES TO THE BEST OF MY KNOWLEDGE, AS I AND MY STAFF HAVE OBSERVED THE CONTRACTORS CONSTRUCTION OF THIS PROJECT. I SPECIFICALLY DISCLAIM ANY RESPONSIBILITY FOR THE DESIGN OF THIS PROJECT, EXCEPT AS I AND MY STAFF MAY HAVE MODIFIED OR AUTHORIZED THE MODIFICATION OF THE PROJECT DESIGN DURING ITS CONSTRUCTION; AND I DISCLAIM RESPONSIBILITY FOR THE CONTRACTORS ACTUAL CONSTRUCTION OF THE PROJECT, EXCEPT AS I AND MY STAFF MAY HAVE DIRECTED OR ORDERED THAT THE PROJECT BE CONSTRUCTED.

SIGNATURE

DATE

12/29/15

TOTAL CORRECTIONS	+3,799.53 FEET
NET LENGTH OF PROJECT	25,738.79 FEET
STATE LENGTH	4.875 MILES

DESCRIPTION

DATE

MISSOURI HIGHWAYS AND TRANSPORTATION COMMISSION

105 WEST CAPITOL  
JEFFERSON CITY, MO 65102  
1-888-ASK-MODOT (1-888-275-6636)



FINAL PLANS



\*THIS MEDIA SHOULD NOT BE CONSIDERED A CERTIFIED DOCUMENT.\*

DATE PREPARED	9/3/14
ROUTE	67
STATE	MO
DISTRICT	SE
SHEET NO.	2
COUNTY	BUTLER
JOB NO.	JOP0959
CONTRACT ID.	120525-H01
PROJECT NO.	FAF-67-1(19)
BRIDGE NO.	

DESCRIPTION

DATE

REV.

MISSOURI HIGHWAYS AND TRANSPORTATION COMMISSION



FINAL PLANS

TYPICAL SECTION  
RTE 67  
ALTERNATE A  
SHEET 2 OF 17

SECTION ON TANGENT  
ROUTE 67  
STA 424+71.25 TO STA 585+43.83

\* STATION LIMITS CONCRETE BARRIER  
STA 424+71.25 TO STA 567+50.00  
\* VARIABLE WIDTH SHOULDER FROM  
STA 424+71.25 TO STA 430+96.00

SECTION ON SUPERELEVATED CURVE  
ROUTE 67  
STA 474+00 TO 585+43.83

SECTION ON SUPERELEVATED CURVE  
ROUTE 67  
STA 424+71.25 TO STA 585+43.83

DRAWING NOT TO SCALE

"THIS MEDIA SHOULD NOT BE CONSIDERED A CERTIFIED DOCUMENT."

DATE PREPARED  
9/3/14  
ROUTE  
67  
DISTRICT  
SE  
STATE  
MO  
SHEET NO.  
2  
COUNTY  
BUTLER  
JOB NO.  
JOP0959  
CONTRACT ID.  
120525-H01  
PROJECT NO.  
FAF-67-1(19)  
BRIDGE NO.

DESCRIPTION

DATE

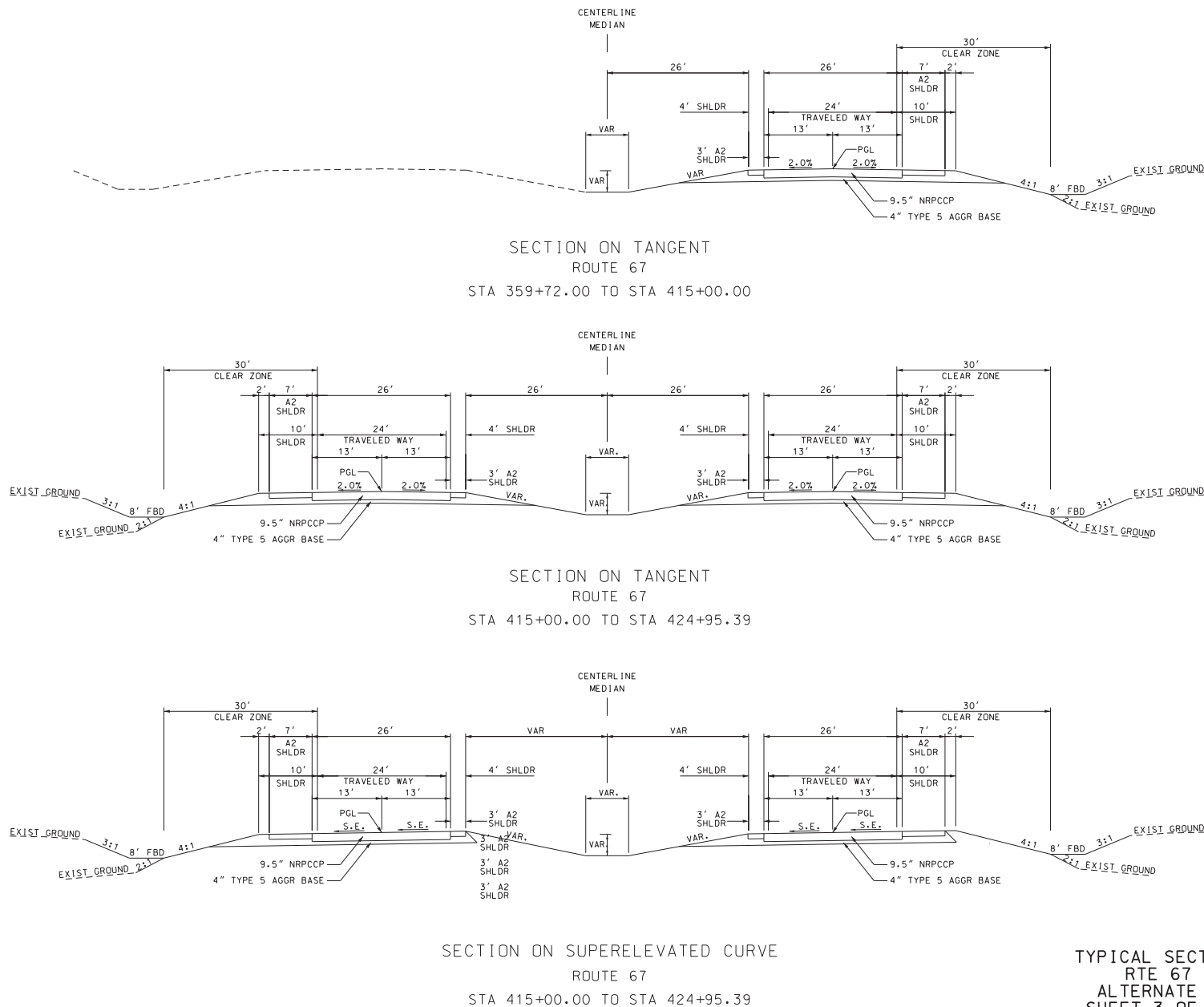
MISSOURI HIGHWAYS AND TRANSPORTATION  
COMMISSION



105 WEST CAPITOL  
JEFFERSON CITY, MO 65102  
1-888-ASK-MODOT (1-888-275-6636)

FINAL PLANS

REV.



TYPICAL SECTION  
RTE 67  
ALTERNATE B  
SHEET 3 OF 17



"THIS MEDIA SHOULD NOT BE CONSIDERED A CERTIFIED DOCUMENT."

DATE PREPARED 9/3/14  
 ROUTE 67 STATE MO  
 DISTRICT SE SHEET NO. 2  
 COUNTY BUTLER  
 JOB NO. JOP0959  
 CONTRACT ID. 120525-H01  
 PROJECT NO. FAF-67-1(19)  
 BRIDGE NO.

DESCRIPTION

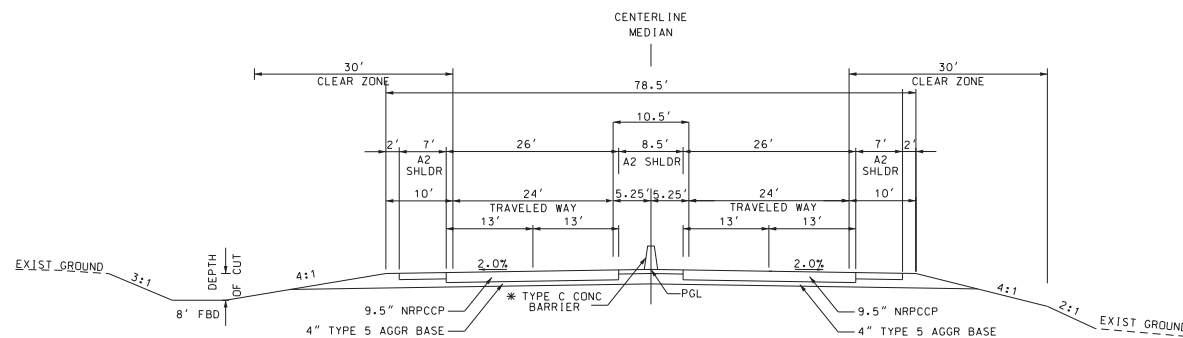
DATE

MISSOURI HIGHWAYS AND TRANSPORTATION COMMISSION



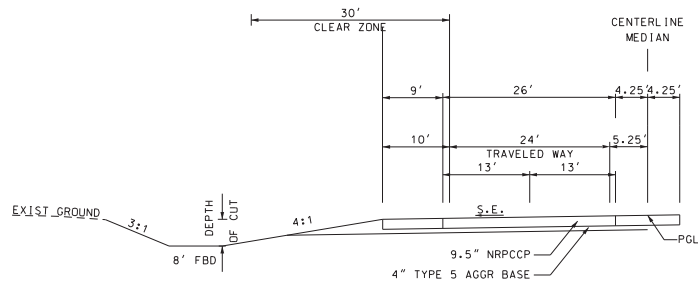
FINAL PLANS

TYPICAL SECTION  
 RTE 67  
 ALTERNATE B  
 SHEET 4 OF 17

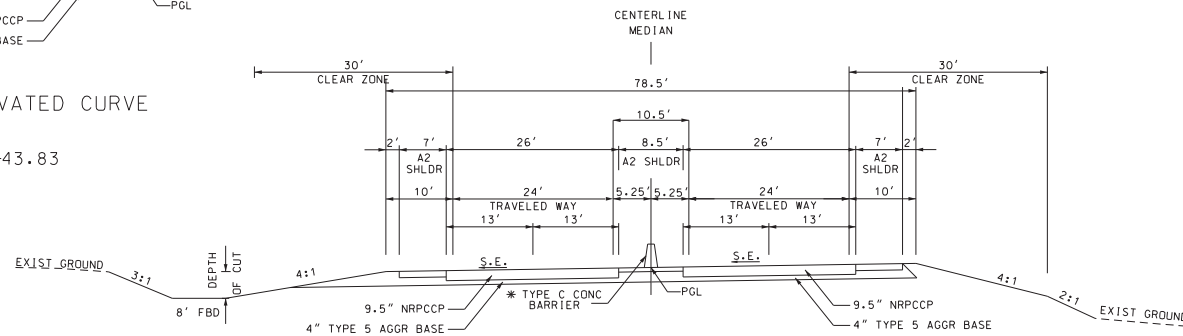


SECTION ON TANGENT  
 ROUTE 67  
 STA 424+95.39 TO STA 585+43.83

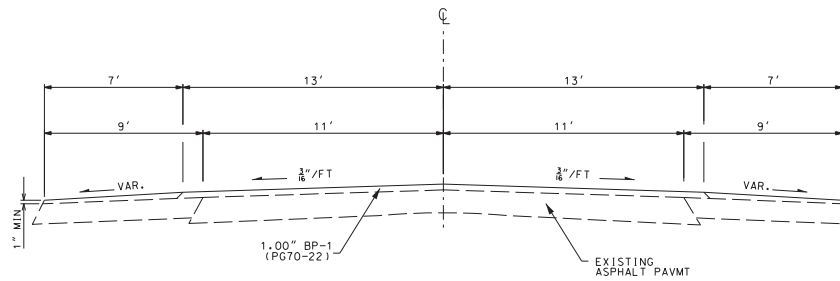
\* STATION LIMITS CONCRETE BARRIER  
 424+95.39 TO 567+50.00



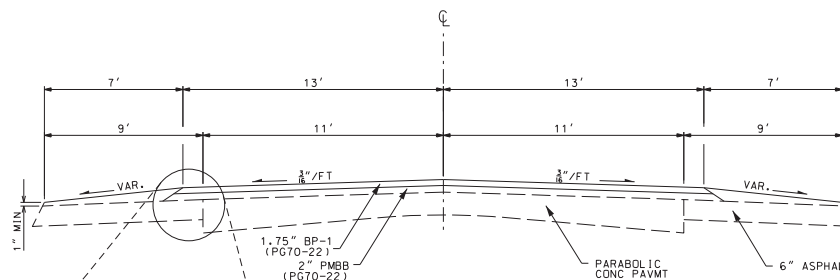
SECTION ON SUPERELEVATED CURVE  
 ROUTE 67  
 STA 474+00 TO 585+43.83



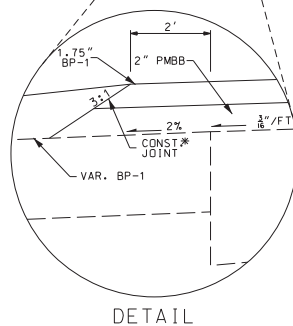
SECTION ON SUPERELEVATED CURVE  
 ROUTE 67  
 STA 424+95.39 TO STA 585+43.83



SECTION ON TANGENT  
ROUTE C (OLD 67)  
STA 391+87.46 TO STA 537+52.76



SECTION ON TANGENT  
ROUTE 67  
STA 547+43.78 TO STA 579+11.17



\* TYPICAL CONSTRUCTION JOINT TO  
BE USED AT EDGE OF PAVEMENT

TYPICAL SECTION  
RTE 67  
SHEET 5 OF 17

"THIS MEDIA SHOULD  
NOT BE CONSIDERED  
A CERTIFIED  
DOCUMENT."

DATE PREPARED  
9/3/14  
ROUTE  
67  
STATE  
MO  
DISTRICT  
SE  
SHEET NO.  
2  
COUNTY  
BUTLER  
JOB NO.  
JOP0959  
CONTRACT ID.  
120525-H01  
PROJECT NO.  
FAF-67-1(19)  
BRIDGE NO.

DESCRIPTION

DATE

MISSOURI HIGHWAYS AND TRANSPORTATION  
COMMISSION

105 WEST CAPITOL  
JEFFERSON CITY, MO 65102  
1-888-ASK-MODOT (1-888-275-6636)

FINAL PLANS

"THIS MEDIA SHOULD NOT BE CONSIDERED A CERTIFIED DOCUMENT."

DATE PREPARED  
9/3/14  
ROUTE 67 STATE MO  
DISTRICT SE SHEET NO. 2  
COUNTY BUTLER  
JOB NO. JOP0959  
CONTRACT ID. 120525-H01  
PROJECT NO. FAF-67-1(19)  
BRIDGE NO.

DESCRIPTION

DATE

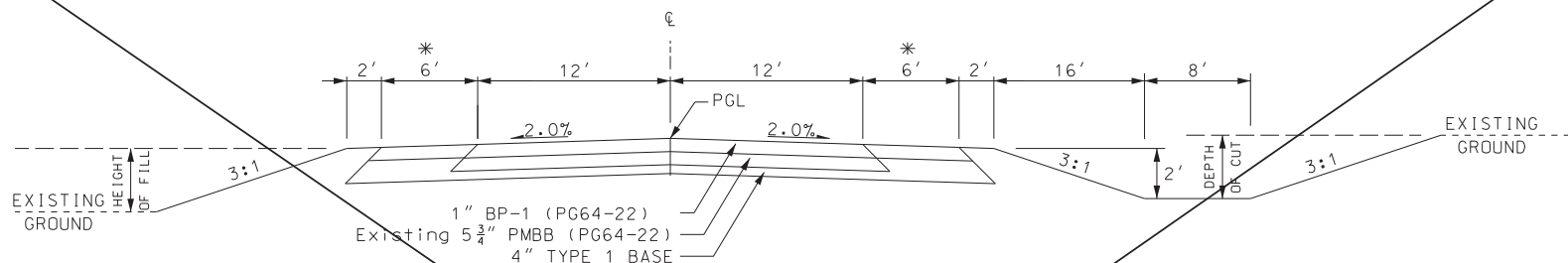
MISSOURI HIGHWAYS AND TRANSPORTATION COMMISSION



105 WEST CAPITOL  
JEFFERSON CITY, MO 65102  
1-888-ASK-MODOT (1-888-275-6636)

FINAL PLANS

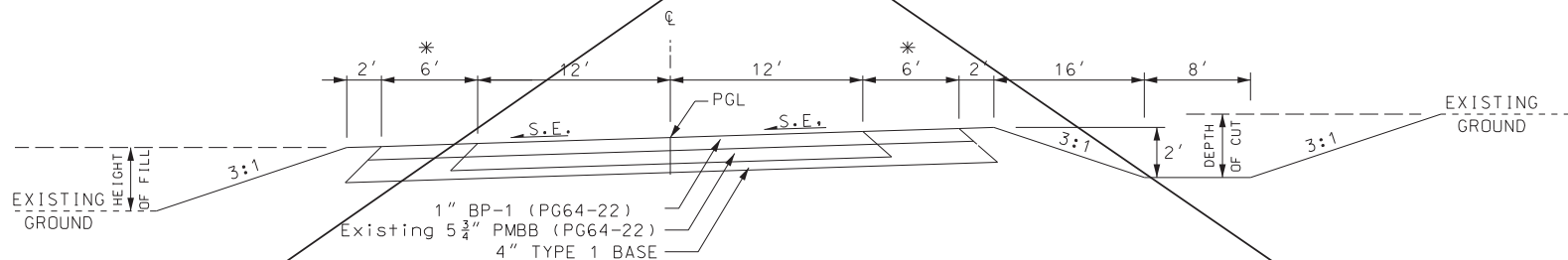
REV.



### SECTION ON TANGENT

ROUTE C, OUTER ROAD EAST, OUTER ROAD WEST  
STA 374+70.18 TO STA 391+87.45 ROUTE C  
STA 327+00.00 TO STA 332+31.33 OUTER ROAD EAST  
STA 360+06.03 TO STA 367+49.96 OUTER ROAD WEST

\* A3 SHOULDER



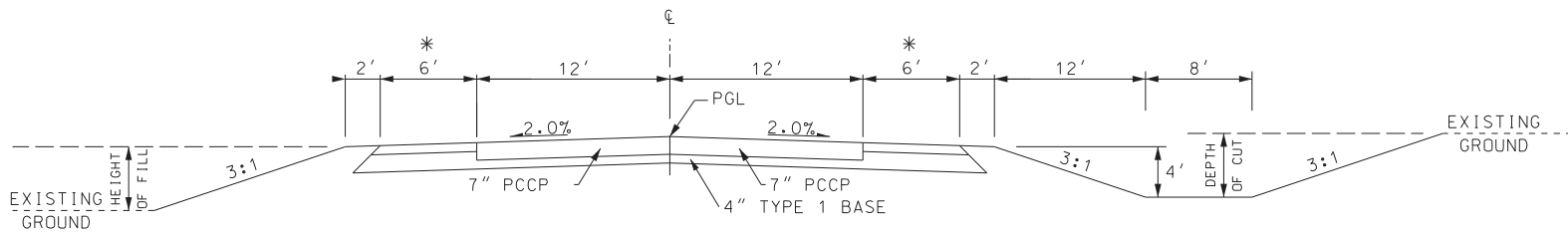
### SECTION ON SUPERELEVATED CURVE

ROUTE C, OUTER ROAD EAST, OUTER ROAD WEST  
STA 374+70.18 TO STA 391+87.45 ROUTE C  
STA 327+00.00 TO STA 332+31.33 OUTER ROAD EAST  
STA 360+06.03 TO STA 367+49.96 OUTER ROAD WEST

\* A3 SHOULDER

TYPICAL SECTION  
RTE C, OUTER ROADS  
ALTERNATE C  
SHEET 6 OF 17

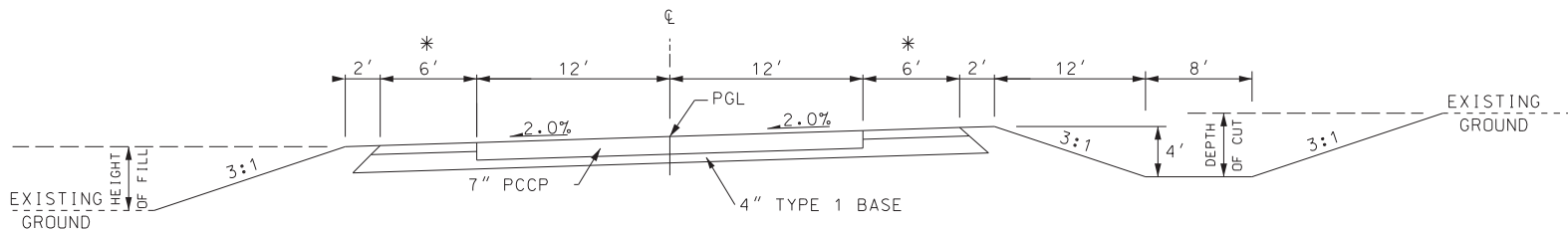
DRAWING NOT TO SCALE



### SECTION ON TANGENT

ROUTE C, OUTER ROAD EAST, OUTER ROAD WEST  
 STA 374+70.18 TO STA 391+87.45 ROUTE C  
 STA 327+00.00 TO STA 332+31.33 OUTER ROAD EAST  
 STA 360+06.03 TO STA 367+49.96 OUTER ROAD WEST

\* A3 SHOULDERS



### SECTION ON SUPERELEVATED CURVE

ROUTE C, OUTER ROAD EAST, OUTER ROAD WEST  
 STA 374+70.18 TO STA 391+87.45 ROUTE C  
 STA 327+00.00 TO STA 332+31.33 OUTER ROAD EAST  
 STA 360+06.03 TO STA 367+49.96 OUTER ROAD WEST

\* A3 SHOULDERS

TYPICAL SECTION  
 RTE C, OUTER ROADS  
 ALTERNATE D  
 SHEET 7 OF 17

DRAWING NOT TO SCALE

"THIS MEDIA SHOULD  
 NOT BE CONSIDERED  
 A CERTIFIED  
 DOCUMENT."

DATE PREPARED  
 9/3/14  
 ROUTE  
 67  
 STATE  
 MO  
 DISTRICT  
 SE  
 SHEET NO.  
 2  
 COUNTY  
 BUTLER  
 JOB NO.  
 JOP0959  
 CONTRACT ID.  
 120525-H01  
 PROJECT NO.  
 FAF-67-1(19)  
 BRIDGE NO.

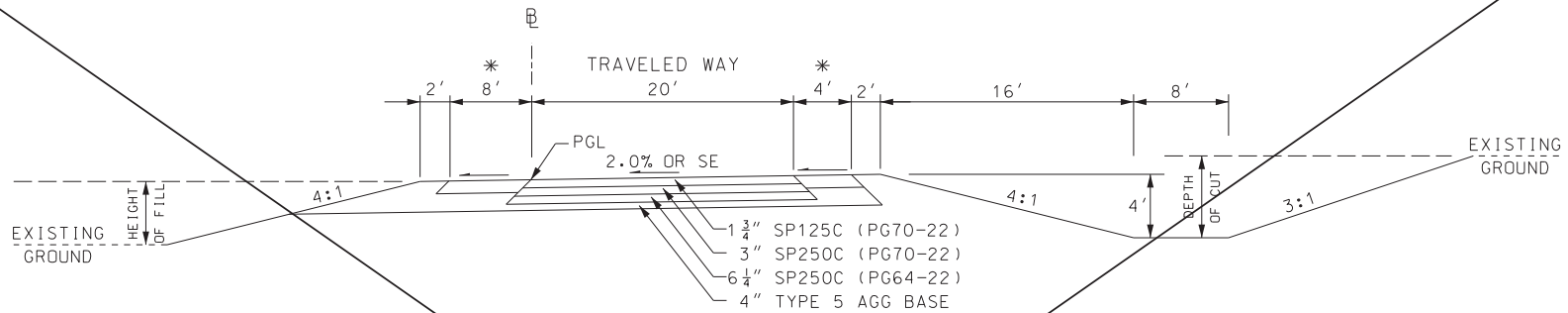
DESCRIPTION

DATE

MISSOURI HIGHWAYS AND TRANSPORTATION  
 COMMISSION

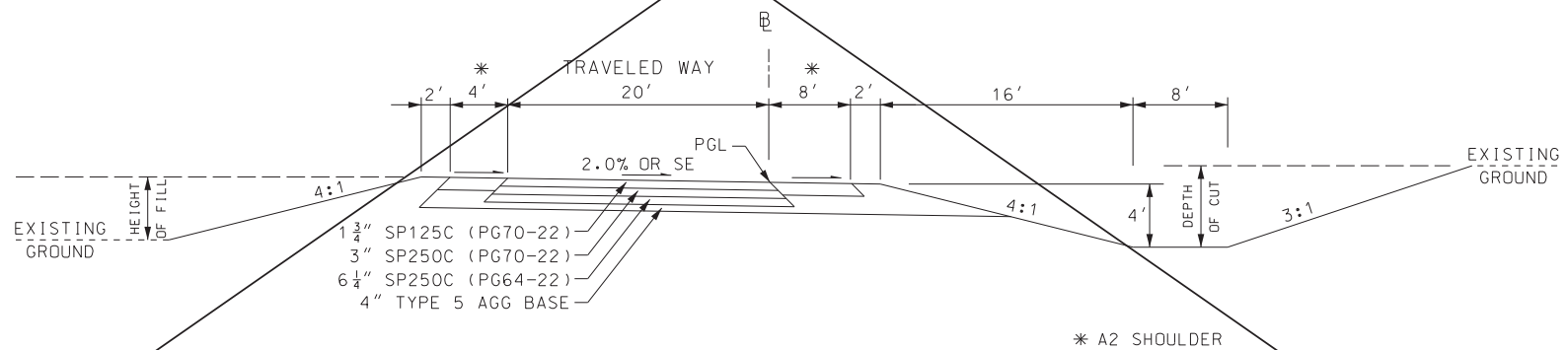
105 WEST CAPITOL  
 JEFFERSON CITY, MO 65102  
 1-888-ASK-MDOT (1-888-275-6636)

FINAL PLANS



### SECTION ON SUPERELEVATED CURVE

RAMP 1  
STA 1+00.00 TO STA 5+00.00



### SECTION ON SUPERELEVATED CURVE

RAMP 4  
STA 9+00.00 TO STA 12+00.00

DRAWING NOT TO SCALE

TYPICAL SECTION  
RAMP 1, RAMP 4  
ALTERNATE A  
SHEET 8 OF 17

"THIS MEDIA SHOULD  
NOT BE CONSIDERED  
A CERTIFIED  
DOCUMENT."

DATE PREPARED  
9/3/14  
ROUTE  
67  
STATE  
MO  
DISTRICT  
SE  
SHEET NO.  
2  
COUNTY  
BUTLER  
JOB NO.  
JOP0959  
CONTRACT ID.  
120525-H01  
PROJECT NO.  
FAF-67-1(19)  
BRIDGE NO.

DESCRIPTION

DATE

MISSOURI HIGHWAYS AND TRANSPORTATION  
COMMISSION

105 WEST CAPITOL  
JEFFERSON CITY, MO 65102  
1-888-ASK-MODOT (1-888-275-6636)

FINAL PLANS

"THIS MEDIA SHOULD NOT BE CONSIDERED A CERTIFIED DOCUMENT."

DATE PREPARED  
9/3/14  
ROUTE 67 STATE MO  
DISTRICT SE SHEET NO. 2  
COUNTY BUTLER  
JOB NO. JOP0959  
CONTRACT ID. 120525-H01  
PROJECT NO. FAF-67-1(19)  
BRIDGE NO.

DESCRIPTION

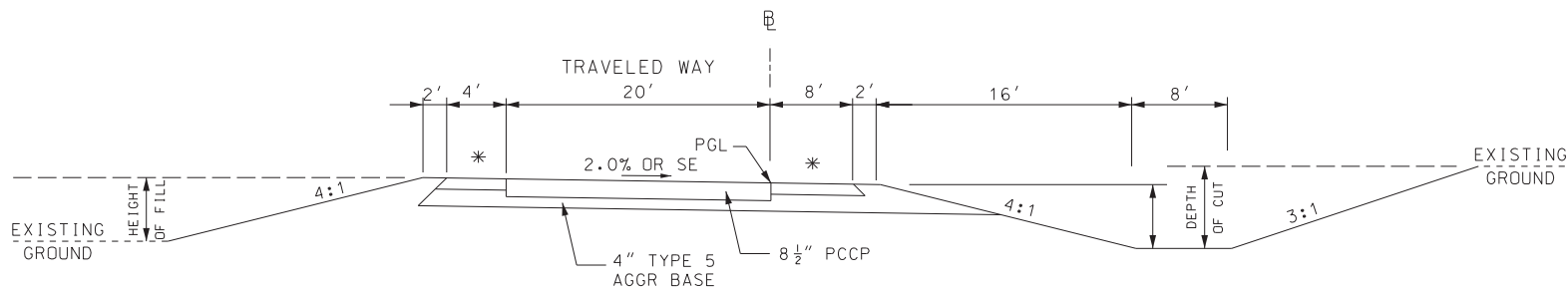
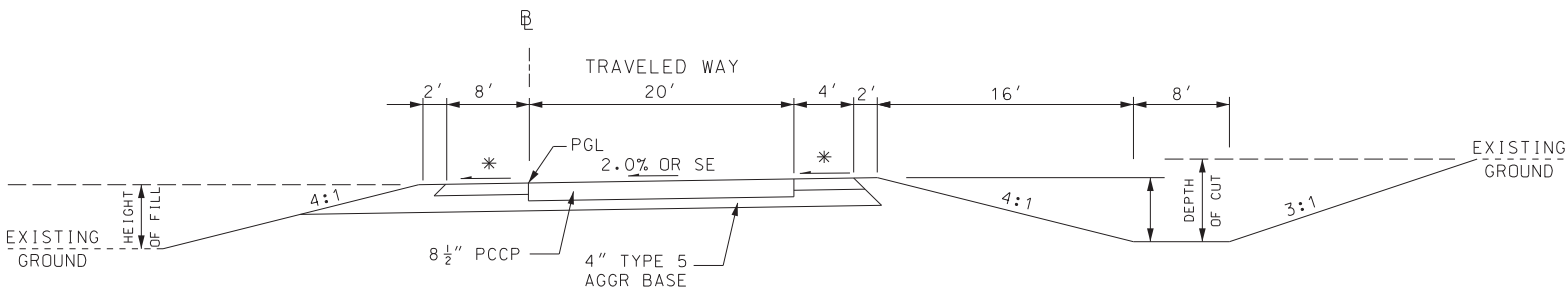
DATE

MISSOURI HIGHWAYS AND TRANSPORTATION COMMISSION

105 WEST CAPITOL  
JEFFERSON CITY, MO 65102  
1-888-ASK-MODOT (1-888-275-6636)



FINAL PLANS



DRAWING NOT TO SCALE

TYPICAL SECTION  
RAMP 1, RAMP 4  
ALTERNATE B  
SHEET 9 OF 17

"THIS MEDIA SHOULD NOT BE CONSIDERED A CERTIFIED DOCUMENT."

DATE PREPARED  
9/3/14  
ROUTE  
67 STATE  
MO  
DISTRICT SHEET NO.  
SE 2  
COUNTY  
BUTLER  
JOB NO.  
JOP0959  
CONTRACT ID.  
120525-H01  
PROJECT NO.  
FAF-67-1(19)  
BRIDGE NO.

DESCRIPTION

DATE

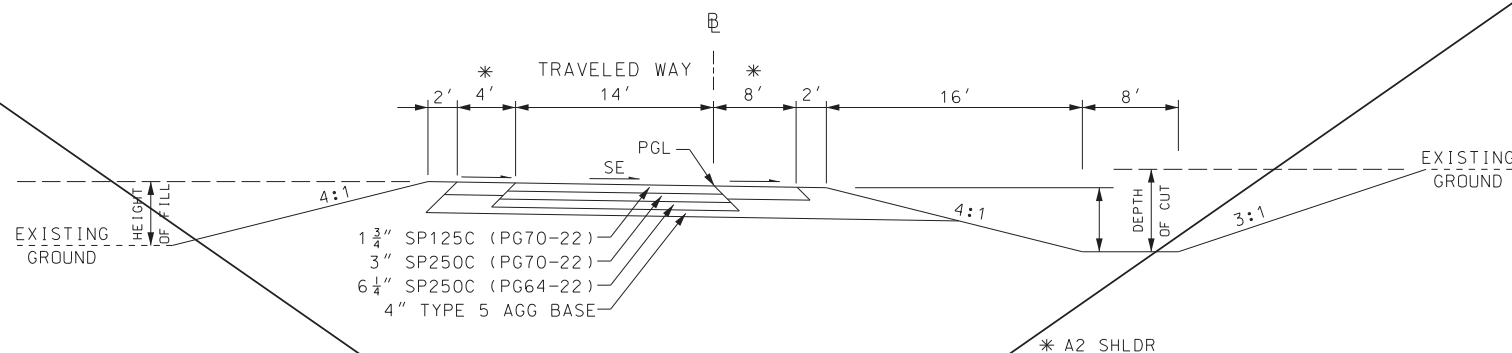
MISSOURI HIGHWAYS AND TRANSPORTATION  
COMMISSION



105 WEST CAPITOL  
JEFFERSON CITY, MO 65102  
1-888-ASK-MODOT (1-888-275-6636)

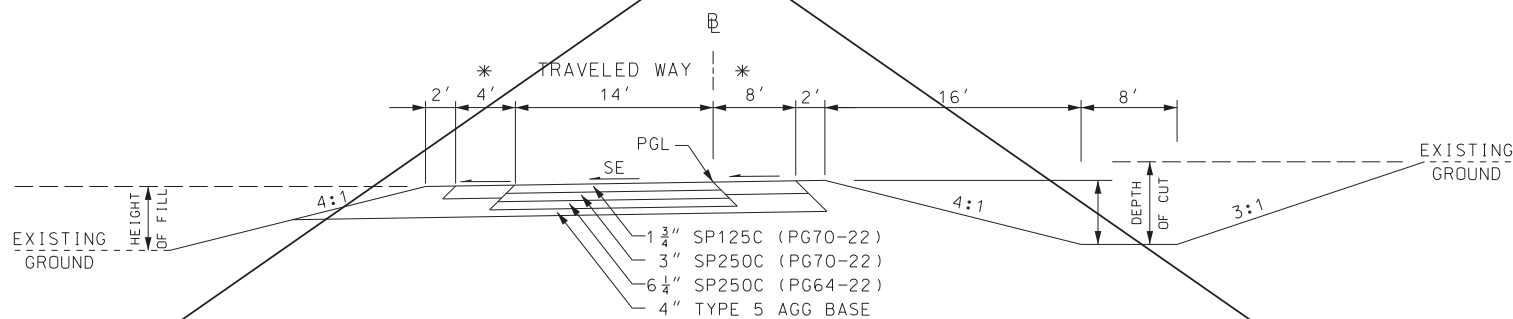
FINAL PLANS

TYPICAL SECTION  
RAMP 2  
ALTERNATE A  
SHEET 10 OF 17



SECTION ON SUPERELEVATED CURVE

RAMP 2  
STA 1+89.68 TO STA 17+43.67



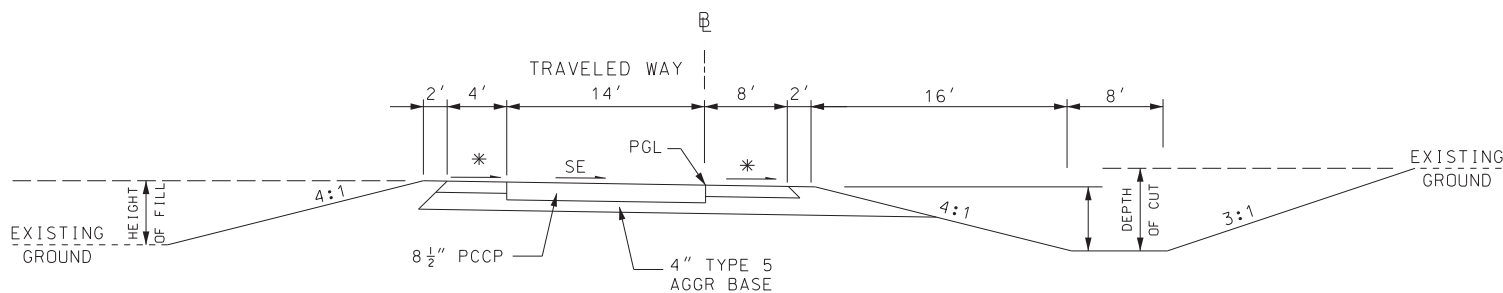
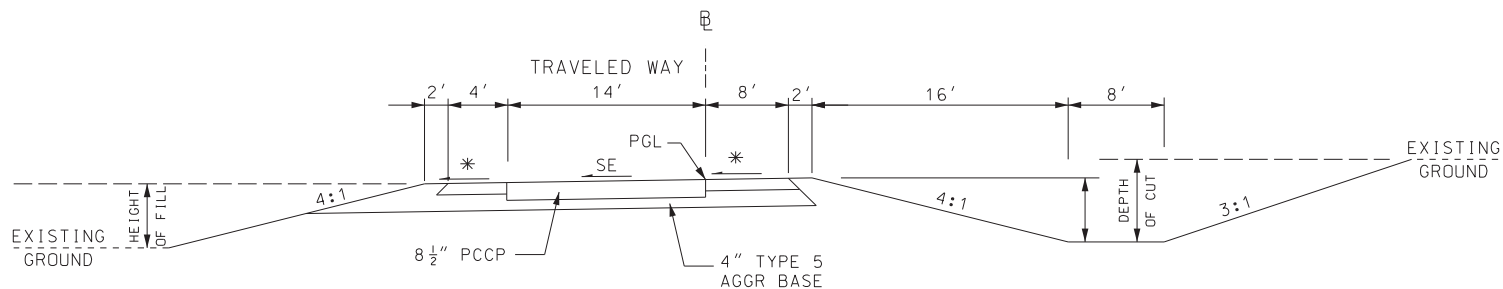
SECTION ON SUPERELEVATED CURVE

RAMP 2  
STA 1+89.68 TO STA 17+43.67

DRAWING NOT TO SCALE

"THIS MEDIA SHOULD NOT BE CONSIDERED A CERTIFIED DOCUMENT."

DATE PREPARED  
9/3/14  
ROUTE 67 STATE MO  
DISTRICT SE SHEET NO. 2  
COUNTY BUTLER  
JOB NO. JOP0959  
CONTRACT ID. 120525-H01  
PROJECT NO. FAF-67-1(19)  
BRIDGE NO.



DRAWING NOT TO SCALE

TYPICAL SECTION  
RAMP 2  
ALTERNATE B  
SHEET 11 OF 17

DESCRIPTION

DATE

MISSOURI HIGHWAYS AND TRANSPORTATION  
COMMISSION

105 WEST CAPITOL  
JEFFERSON CITY, MO 65102  
1-888-ASK-MODOT (1-888-275-6636)

FINAL PLANS



DATE PREPARED 9/3/14	
ROUTE 67	STATE MO
DISTRICT SE	SHEET NO. 2
COUNTY BUTLER	
JOB NO. JOP0959	
CONTRACT ID. 120525-H01	
PROJECT NO. FAF-67-1(19	
BRIDGE NO.	

DATE \_\_\_\_\_

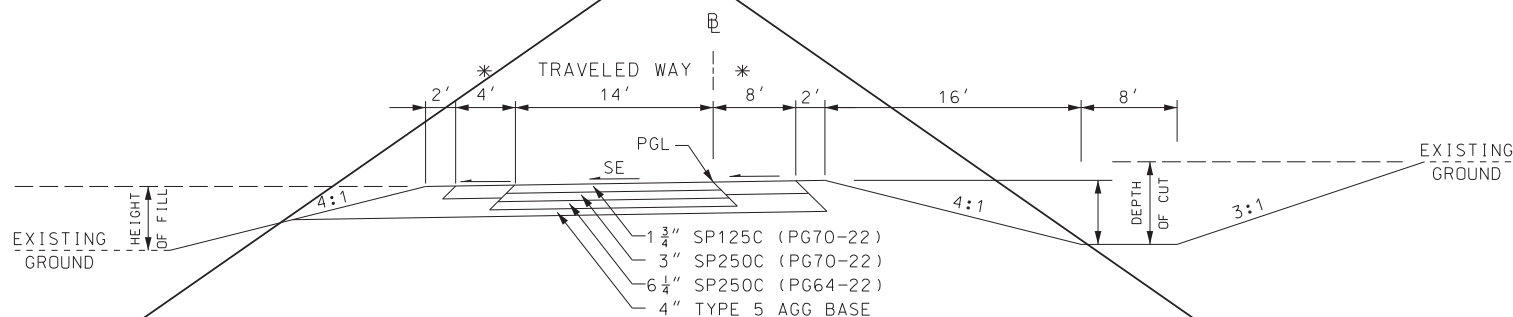
MISSOURI HIGHWAYS AND TRANSPORTATION  
COMMISSION

COMMISSION

105 WEST CAPITAL  
JEFFERSON CITY, MO 65102

## FINAL PLANS

SPV

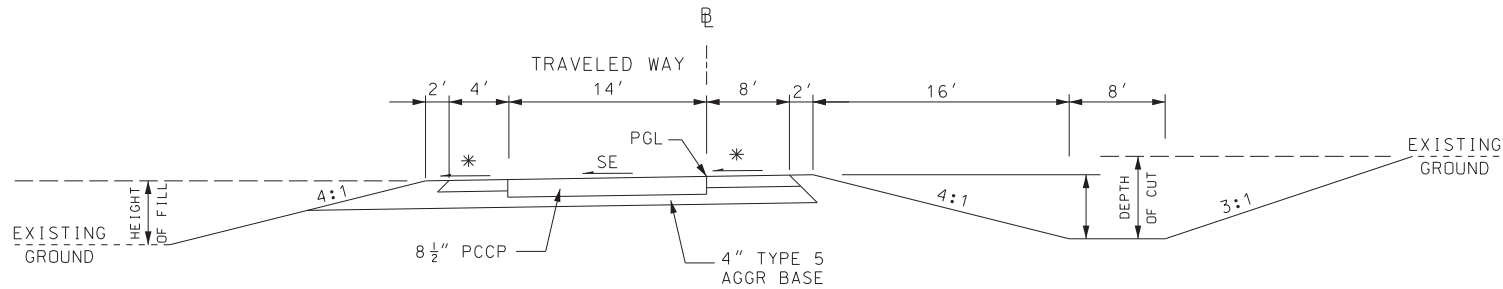


RAMP 3  
STA 0+19.16 TO STA 15+73.33

RAMP 3  
STA 0+19.16 TO STA 15+73.33

~~DRAWING NOT TO SCALE~~

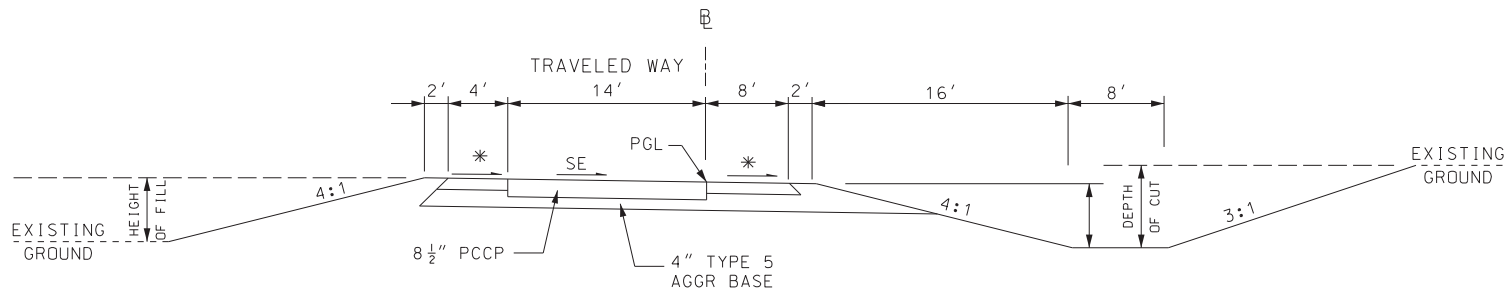
~~TYPICAL SECTION  
RAMP 3  
ALTERNATE A  
SHEET 12 OF 17~~



### SECTION ON SUPERELEVATED CURVE

RAMP 3  
STA 0+19.16 TO STA 15+73.33

\* A2 SHLDR



### SECTION ON SUPERELEVATED CURVE

RAMP 3  
STA 0+19.16 TO STA 15+73.33

\* A2 SHLDR

DRAWING NOT TO SCALE

TYPICAL SECTION  
RAMP 3  
ALTERNATE B  
SHEET 13 OF 17

"THIS MEDIA SHOULD  
NOT BE CONSIDERED  
A CERTIFIED  
DOCUMENT."

DATE PREPARED  
9/3/14  
ROUTE  
67  
STATE  
MO  
DISTRICT  
SE  
SHEET NO.  
2  
COUNTY  
BUTLER  
JOB NO.  
JOP0959  
CONTRACT ID.  
120525-H01  
PROJECT NO.  
FAF-67-1(19)  
BRIDGE NO.

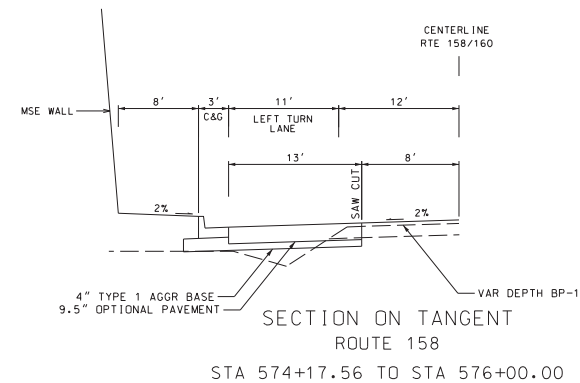
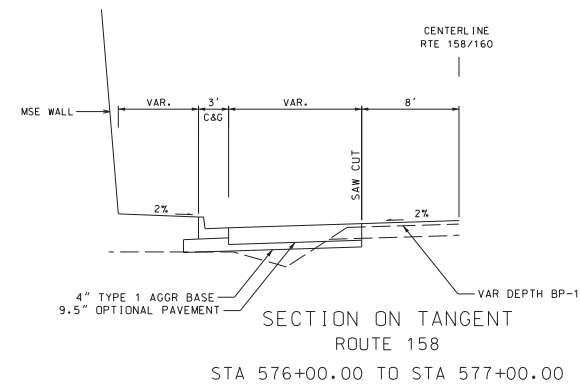
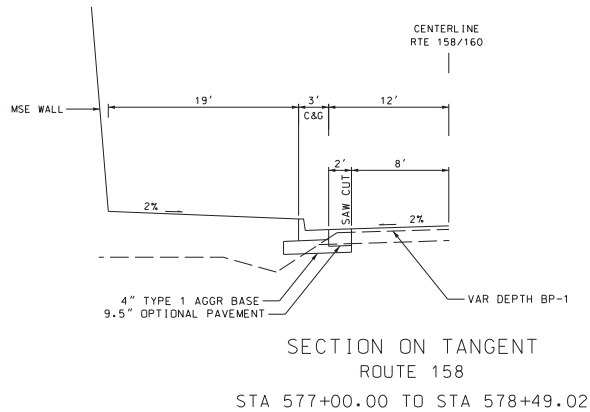
DESCRIPTION

DATE

MISSOURI HIGHWAYS AND TRANSPORTATION  
COMMISSION

105 WEST CAPITOL  
JEFFERSON CITY, MO 65102  
1-888-ASK-MODOT (1-888-275-6636)

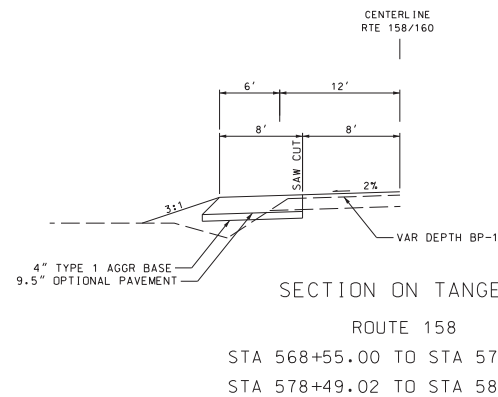
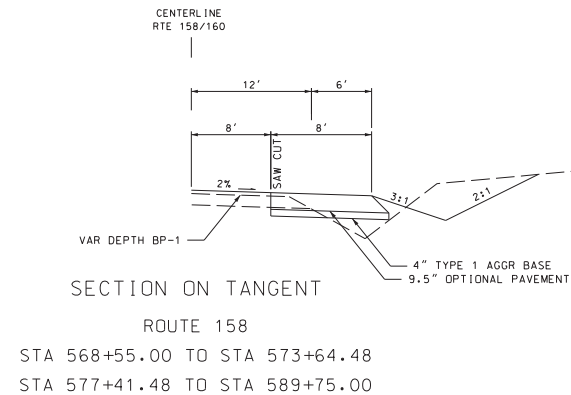
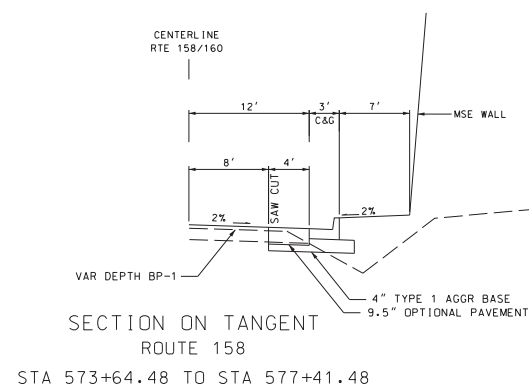
FINAL PLANS



DRAWING NOT TO SCALE

OPTIONAL PAVEMENT TYPES:  
9.5" CONCRETE  
1.75" BP-1 (64-22)  
7.75" PMBB (64-22)

1 ADDED



NOTES:

NO DIRECT PAYMENT  
FOR SAW CUTS

1 REVISED

TYPICAL SECTION  
RTE 158  
OPTIONAL PAVEMENT  
SHEET 14 OF 17

"THIS MEDIA SHOULD  
NOT BE CONSIDERED  
A CERTIFIED  
DOCUMENT."

DATE PREPARED  
9/3/14  
ROUTE  
67  
STATE  
MO  
DISTRICT  
SE  
SHEET NO.  
2  
COUNTY  
BUTLER  
JOB NO.  
JOP0959  
CONTRACT ID.  
120525-H01  
PROJECT NO.  
FAF-67-1(19)  
BRIDGE NO.

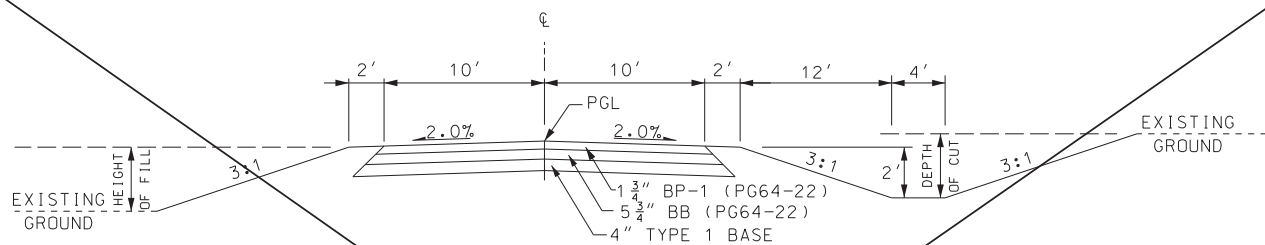
DESCRIPTION	DATE

MISSOURI HIGHWAYS AND TRANSPORTATION  
COMMISSION  
105 WEST CAPITOL  
JEFFERSON CITY, MO 65102  
1-888-ASK-MODOT (1-888-275-6636)

FINAL PLANS

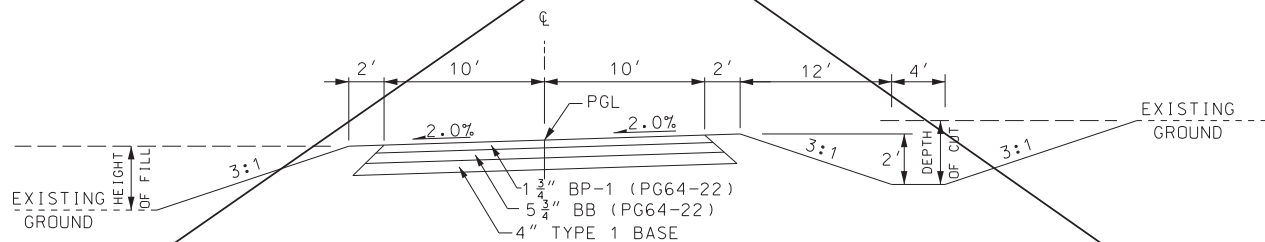
"THIS MEDIA SHOULD NOT BE CONSIDERED A CERTIFIED DOCUMENT."

DATE PREPARED	9/3/14
ROUTE	67
STATE	MO
DISTRICT	SE
SHEET NO.	2
COUNTY	BUTLER
JOB NO.	JOP0959
CONTRACT ID.	120525-H01
PROJECT NO.	FAF-67-1(19)
BRIDGE NO.	



### SECTION ON TANGENT

OUTER ROAD SOUTH  
STA 0+12.00 TO STA 20+98.41



### SECTION ON SUPERELEVATED CURVE

OUTER ROAD SOUTH  
STA 0+12.00 TO STA 20+98.41

DRAWING NOT TO SCALE

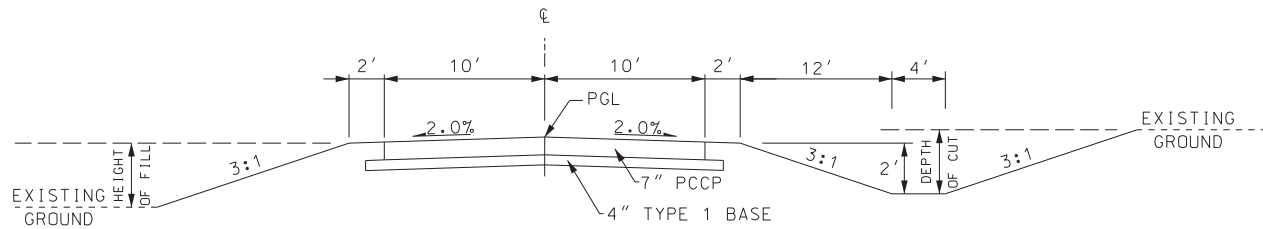
TYPICAL SECTION  
OUTER ROAD SOUTH  
ALTERNATE C  
SHEET 15 OF 17

MISSOURI HIGHWAYS AND TRANSPORTATION  
COMMISSION



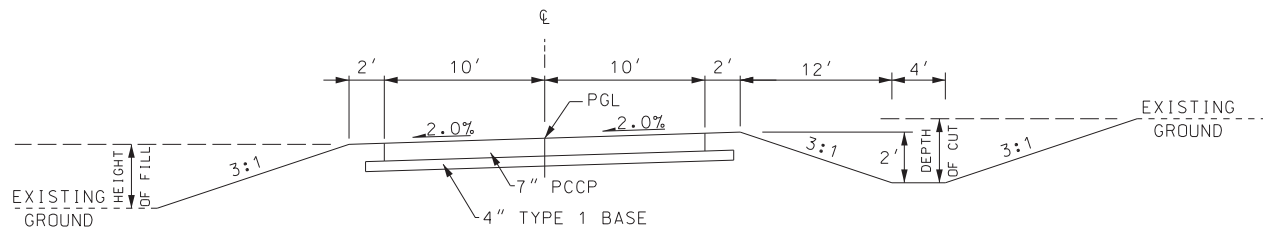
105 WEST CAPITOL  
JEFFERSON CITY, MO 65102  
1-888-ASK-MODOT (1-888-275-6636)

FINAL PLANS



### SECTION ON TANGENT

OUTER ROAD SOUTH  
STA 0+12.00 TO STA 20+98.41



### SECTION ON SUPERELEVATED CURVE

OUTER ROAD SOUTH  
STA 0+12.00 TO STA 20+98.41

DRAWING NOT TO SCALE

TYPICAL SECTION  
OUTER ROAD SOUTH  
ALTERNATE D  
SHEET 16 OF 17

"THIS MEDIA SHOULD  
NOT BE CONSIDERED  
A CERTIFIED  
DOCUMENT."

DATE PREPARED  
9/3/14  
ROUTE  
67  
STATE  
MO  
DISTRICT  
SE  
SHEET NO.  
2  
COUNTY  
BUTLER  
JOB NO.  
JOP0959  
CONTRACT ID.  
120525-H01  
PROJECT NO.  
FAF-67-1(19)  
BRIDGE NO.

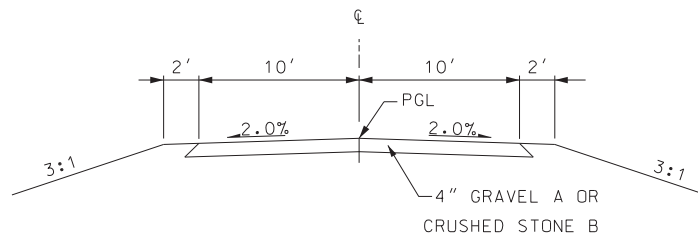
DESCRIPTION

DATE

MISSOURI HIGHWAYS AND TRANSPORTATION  
COMMISSION

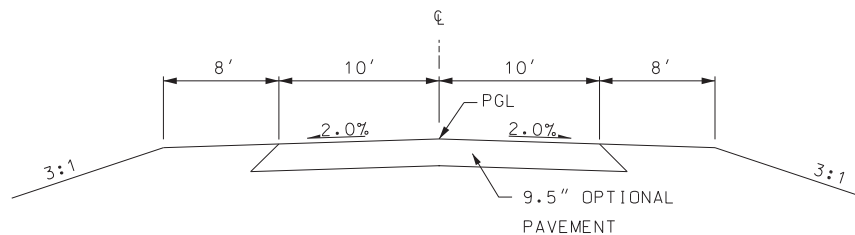
105 WEST CAPITOL  
JEFFERSON CITY, MO 65102  
1-888-ASK-MDOT (1-888-275-6636)

FINAL PLANS



### SECTION ON TANGENT

OUTER ROAD SOUTH 2  
STA 0+12.00 TO STA 4+44.95



### SECTION ON TANGENT

ROUTE V SPUR  
STA 537+52.76 TO STA 540+31.87

DRAWING NOT TO SCALE

TYPICAL SECTION  
OUTER ROAD SOUTH 2  
RTE V SPUR  
SHEET 17 OF 17

"THIS MEDIA SHOULD  
NOT BE CONSIDERED  
A CERTIFIED  
DOCUMENT."

DATE PREPARED	9/3/14
ROUTE	67
STATE	MO
DISTRICT	SE
SHEET NO.	2
COUNTY	BUTLER
JOB NO.	JOP0959
CONTRACT ID.	120525-H01
PROJECT NO.	FAF-67-1(19)
BRIDGE NO.	

DATE	DESCRIPTION

MISSOURI HIGHWAYS AND TRANSPORTATION  
COMMISSION

105 WEST CAPITOL  
JEFFERSON CITY, MO 65102  
1-888-ASK-MODOT (1-888-275-6636)

**MoDOT**

FINAL PLANS



POWER TRANSMISSION  
M & A Electric Power Cooperative  
4169 Highway PP  
PO Box 670  
Poplar Bluff, MO 63902-0670  
Contact: Randy Pogue  
Tel: 573-785-9651

TELEPHONE - NORTH PART OF PROJECT  
AT&T  
600 Pine Street  
Poplar Bluff, MD 63901  
Contact: John Melson  
Tel: 573-686-1152

TELEPHONE - SOUTH END OF PROJECT  
Windstream Communications, Inc.  
99 Washington Street  
PO Box 99  
Doniphan, MO 63935  
Contact: Ed Mobley  
Tel: 573-996-4553

CABLE TV  
Boycom Cablevision, Inc.  
3467 Township Line Road  
Poplar Bluff, MO 63901  
Contact: Steve Bell  
Tel: 573-686-9101

WATER  
Public Water Supply District No. 1  
Of Butler County  
Route 11, Box 16  
PO Box 1032  
Poplar Bluff, MO 63902-1032  
Contact: Ahleana Burton  
Tel: 573-785-5010

SEWER  
Pike Creek Common Sewer District  
4809 West Boulevard  
Poplar Bluff, MO 63901  
Contact: Marissa Day  
Tel: 573-778-1321

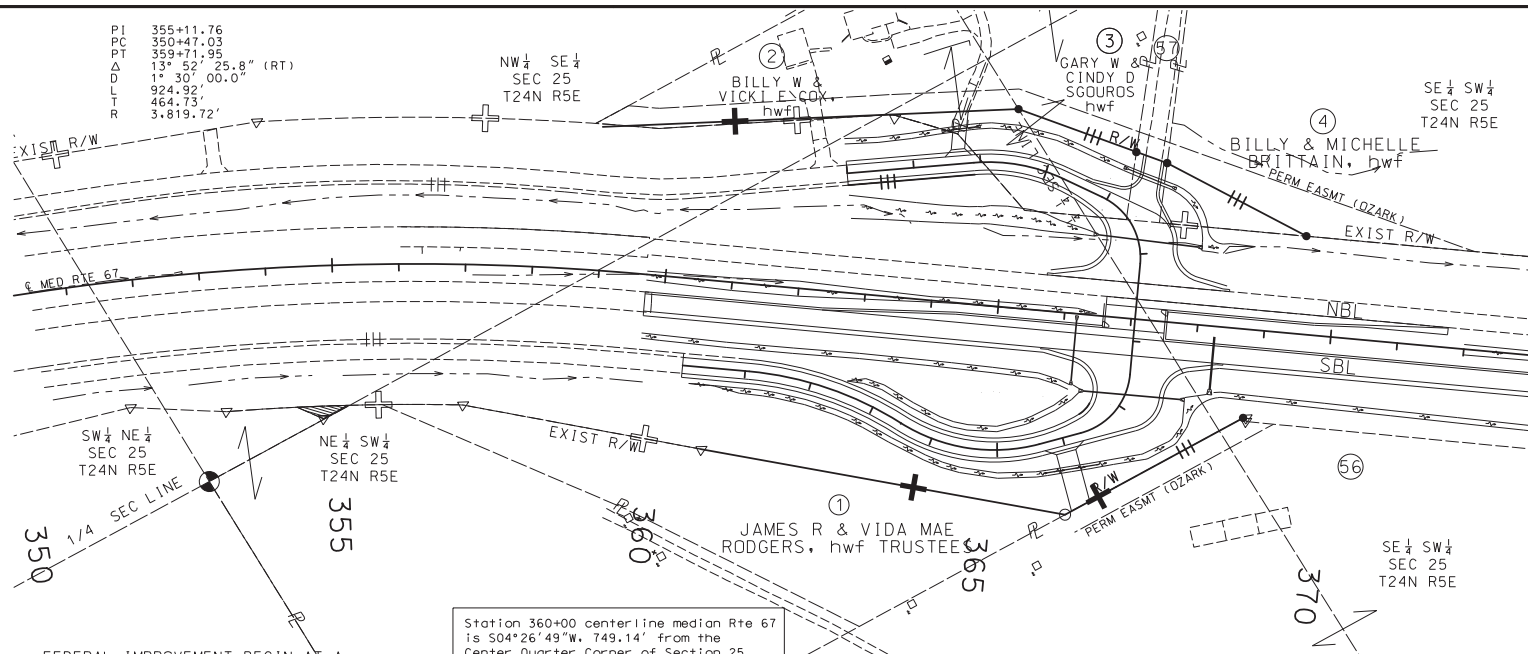
NOTES:

GRID NORTH, 1983 MISSOURI STATE PLANE COORDINATE SYSTEM  
EAST ZONE.

RIGHT OF WAY LIMITS FOR THIS PROJECT EXTEND FROM  
STA 360+76.25 TO STA 585+43.83 A DISTANCE OF 4.26 MILES.

ANY WORK INDICATED ON THE PLANS THAT EXTENDS BEYOND THE PROJECT LIMITS IS CONSIDERED INCIDENTAL TO AND A PART OF THE CONSTRUCTION OF THIS PROJECT.

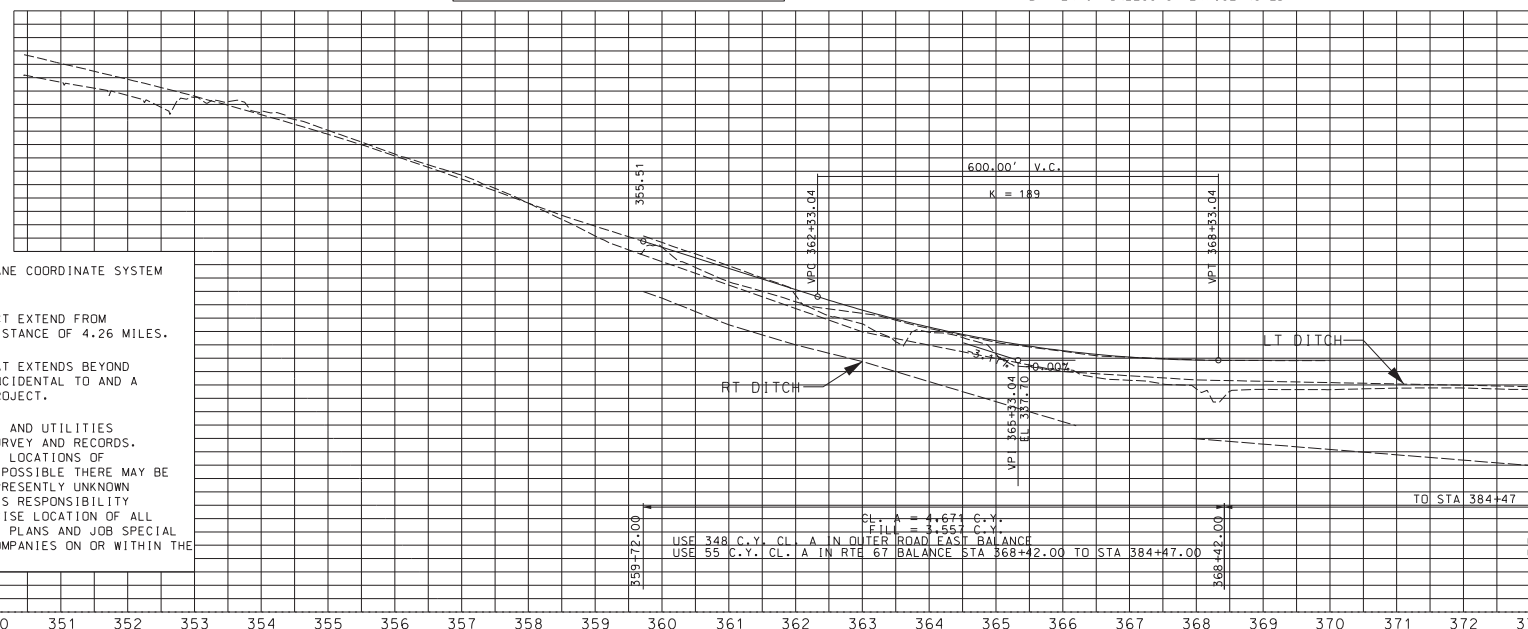
UNDERGROUND FACILITIES, STRUCTURES, AND UTILITIES HAVE BEEN PLOTTED FROM AVAILABLE SURVEY AND RECORDS. THE COMMISSION DOES NOT WARRANT THE LOCATIONS OF THESE FACILITIES AS PRECISE. IT IS POSSIBLE THERE MAY BE OTHERS, THE EXISTENCE OF WHICH IS PRESENTLY UNKNOWN OR NOT SHOWN. IT IS THE CONTRACTOR'S RESPONSIBILITY TO DETERMINE THE EXISTENCE AND PRECISE LOCATION OF ALL FACILITIES AND TO AVOID DAMAGE. SEE PLANS AND JOB SPECIAL PROVISIONS FOR A LIST OF UTILITY COMPANIES ON OR WITHIN THE VICINITY OF THE PROJECT LIMITS.



FEDERAL IMPROVEMENT BEGIN AT A  
POINT APPROX. 724.8' ON A BEARING  
OF S 03 21 24.71 W CENTER QUARTER  
CORNER OF SECTION 25 T24N R5E

Station 360+00 centerline median Rte 6  
is S04°26'49"W, 749.14' from the  
Center Quarter Corner of Section 25  
Township 24 North, Range 5 East  
(1/2" Rebar inside pipe)  
Certified by Thomas J Mathis, PLS 1868  
Land Corner Document No.: 600-37119

EXISTING AND CONSTRUCTION ENTRANCES  
MAY BE WIDENED TO MAXIMUM OF 60 FEET  
BY PERMIT UNLESS OTHERWISE NOTED



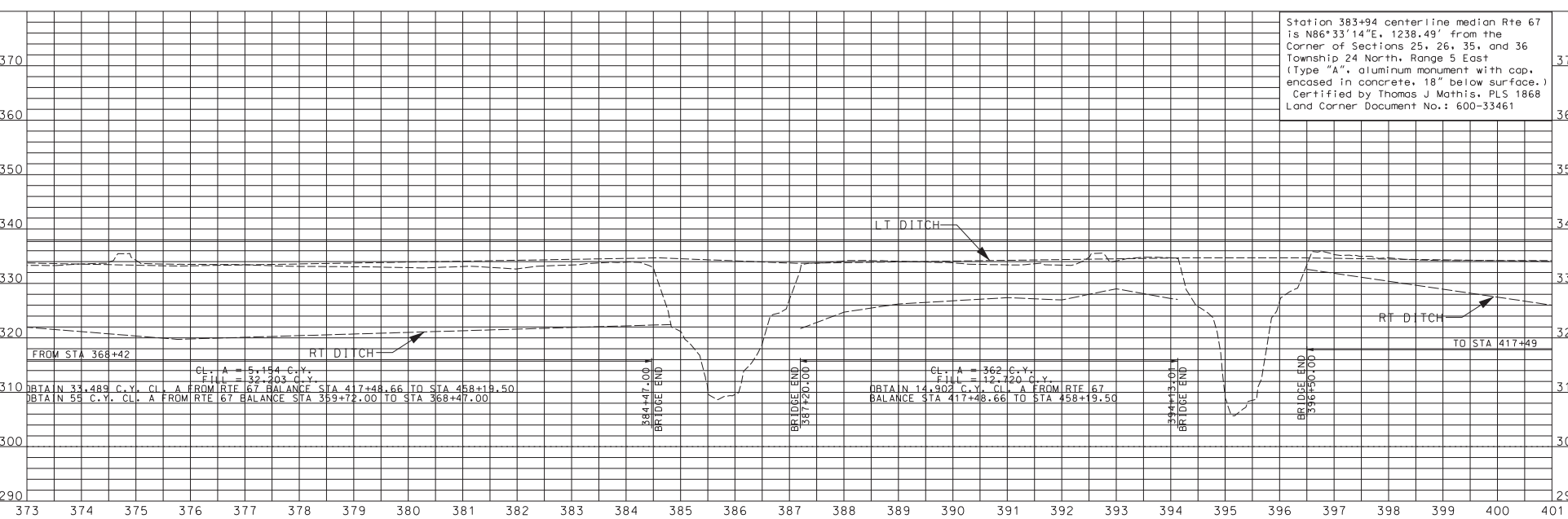
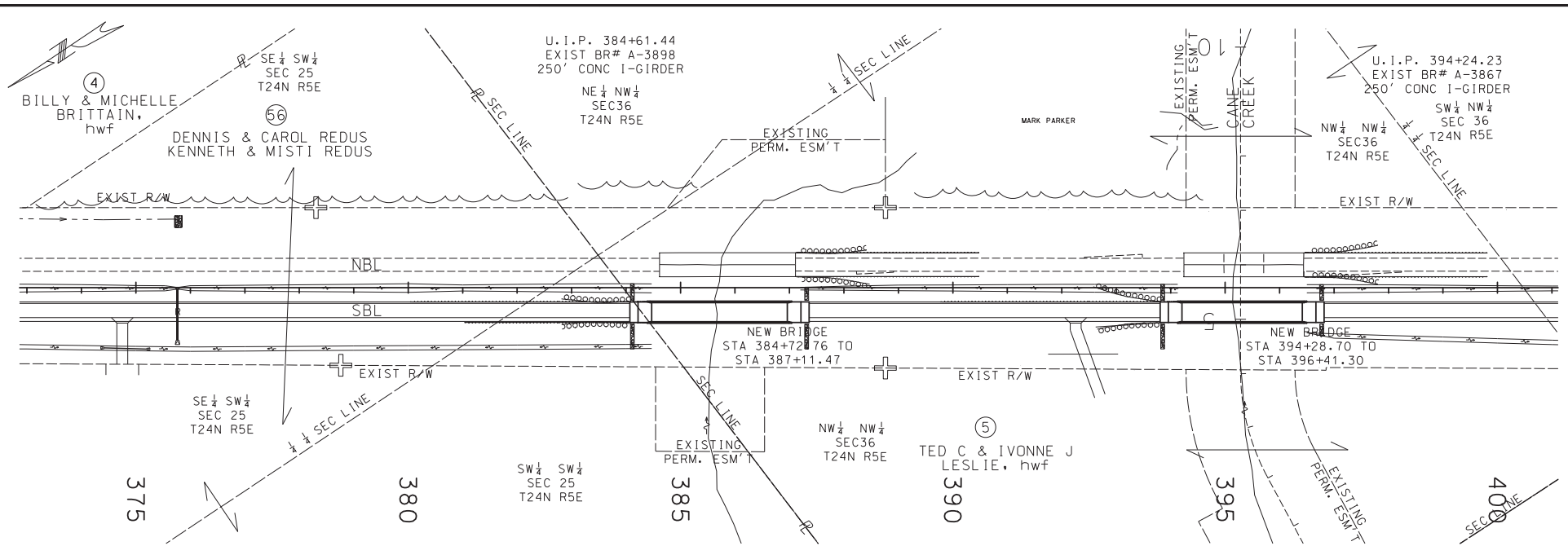
"THIS MEDIA SHOULD  
NOT BE CONSIDERED  
A CERTIFIED  
DOCUMENT."

DATE PREPARED	
9/3/14	
ROUTE	STATE
67	MO
DISTRICT	SHEET NO.
SE	4
COUNTY	
BUTLER	
JOB NO.	
J0P0959	
CONTRACT ID.	
120525-H01	
PROJECT NO.	
FAF-67-1(19	
BRIDGE NO.	

[illegible]MISSOURI HIGHWAYS AND TRANSPORTATION  
COMMISSION

## FINAL PLANS

3



Station 383+94 centerline median Rte 67 is N86°33'14"E, 1238.49' from the Corner of Sections 25, 26, 35, and 36 Township 24 North, Range 5 East (Type "A", aluminum monument with cap, encased in concrete, 18" below surface.) Certified by Thomas J Mathis, PLS 1868 Land Corner Document No.: 600-33461

THIS MEDIA SHOULD NOT BE CONSIDERED A CERTIFIED DOCUMENT.

DATE PREPARED	9/3/14
ROUTE	67
DISTRICT	SE
STATE	MO
SHEET NO.	5

COUNTY BUTLER

JOB NO. JOP0959

CONTRACT ID. 120525-H01

PROJECT NO. FAF-67-1(19)

BRIDGE NO.

DESCRIPTION

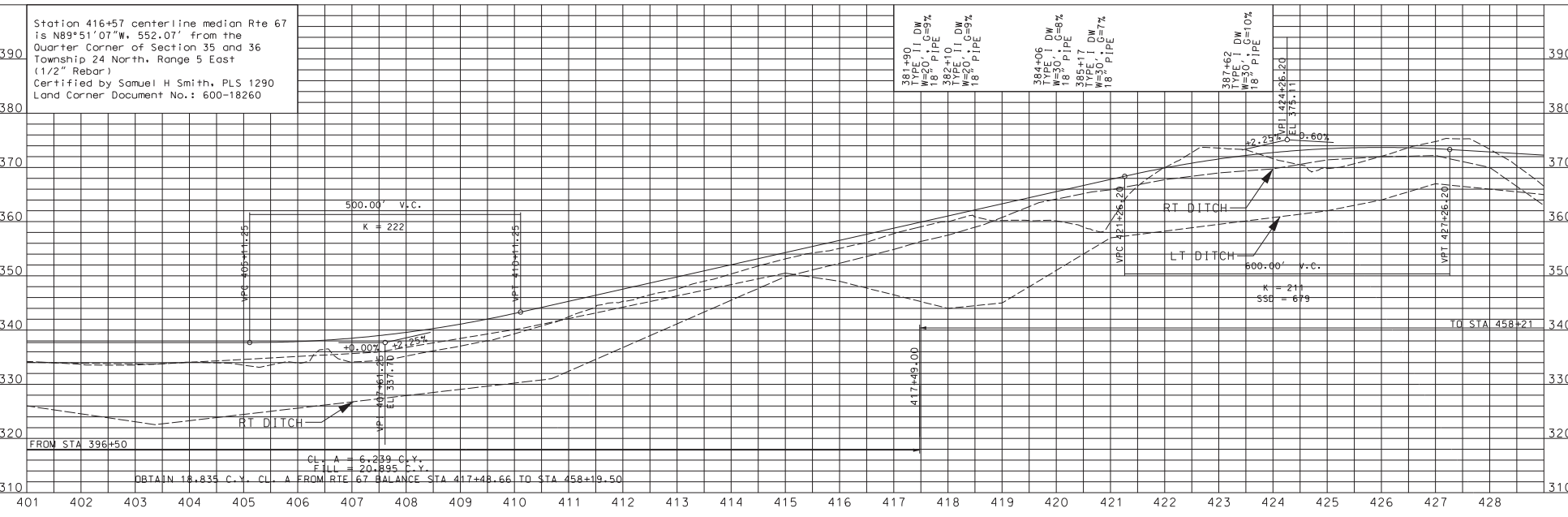
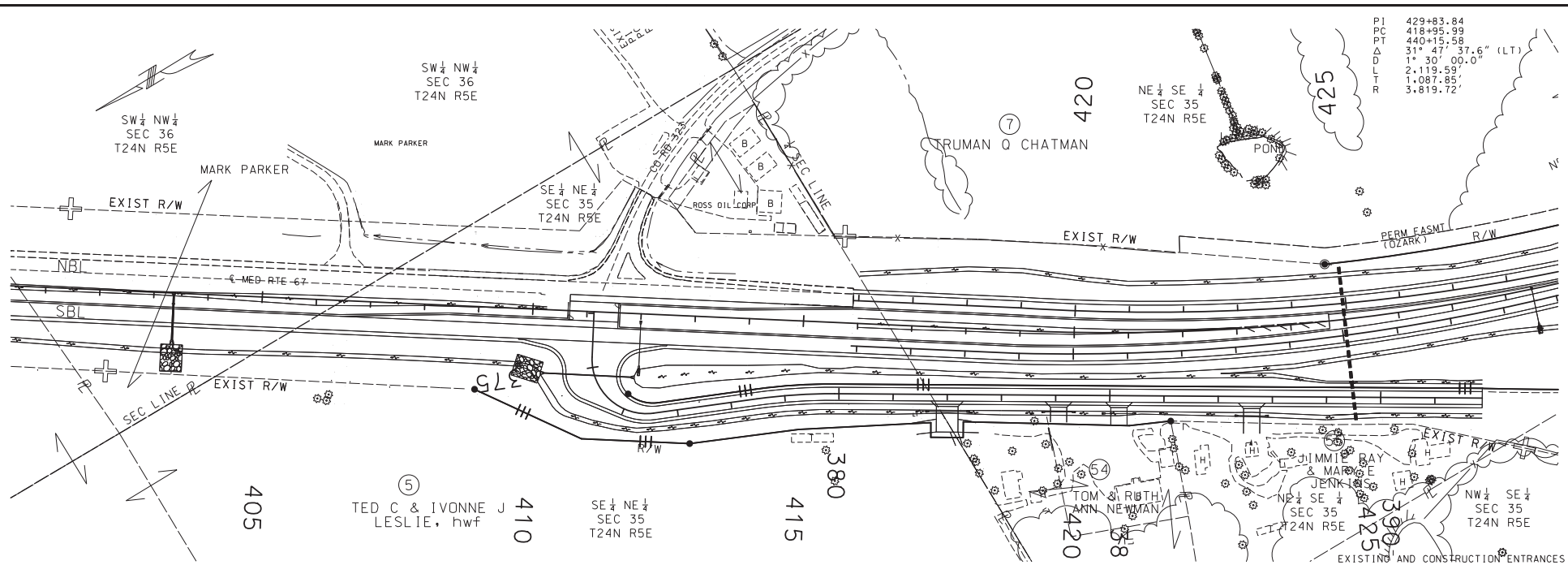
DATE

MISSOURI HIGHWAYS AND TRANSPORTATION COMMISSION

105 WEST CAPITAL JEFFERSON CITY, MO 65102 1-888-ASK-MODOT (1-888-275-6636)

FINAL PLANS





PI PC 429+83.84  
PT 418+95.99  
DL 440+15.58  
TL 31° 47' 37.6" (LT)  
1° 30' 00.0"  
2,119.59'  
1,087.85'  
3,819.72'

DATE PREPARED 9/3/14  
ROUTE 67 STATE MO  
DISTRICT SE SHEET NO. 6  
COUNTY BUTLER  
JOB NO. JOP0959  
CONTRACT ID. 120525-H01  
PROJECT NO. FAF-67-1(19)  
BRIDGE NO.

THIS MEDIA SHOULD NOT BE CONSIDERED A CERTIFIED DOCUMENT.

DATE

DESCRIPTION

MISSOURI HIGHWAYS AND TRANSPORTATION COMMISSION

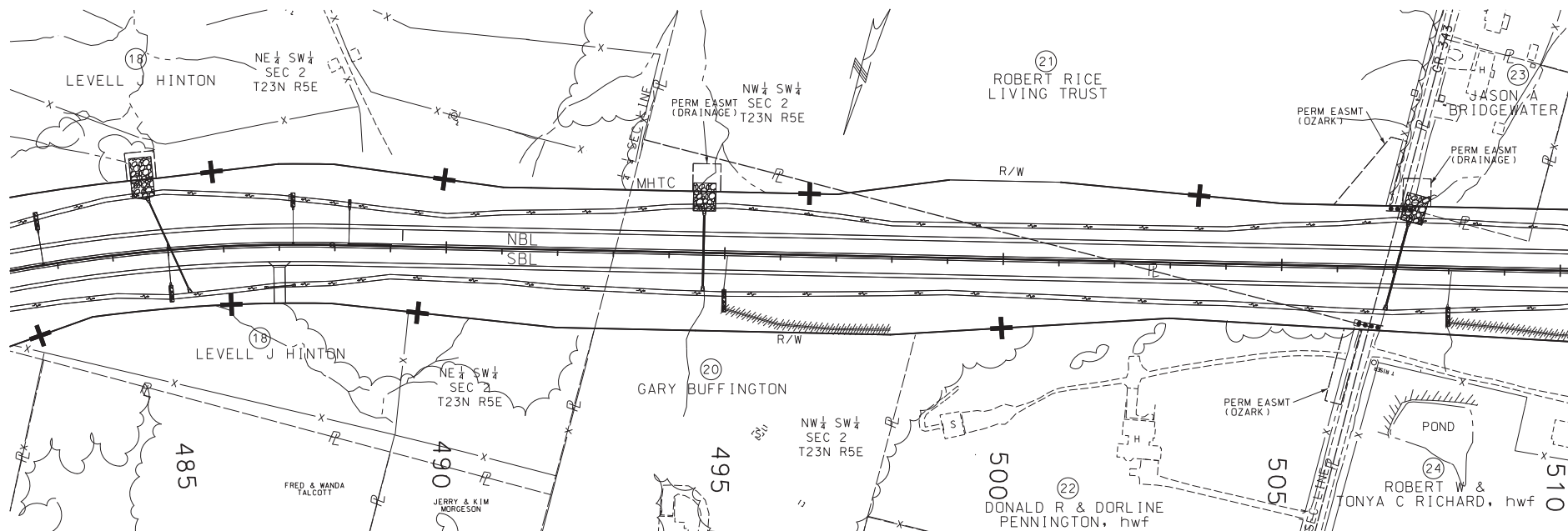
105 WEST CAPITOL  
JEFFERSON CITY, MO 65102  
1-888-ASK-MODOT (1-888-275-6636)

# FINAL PLANS

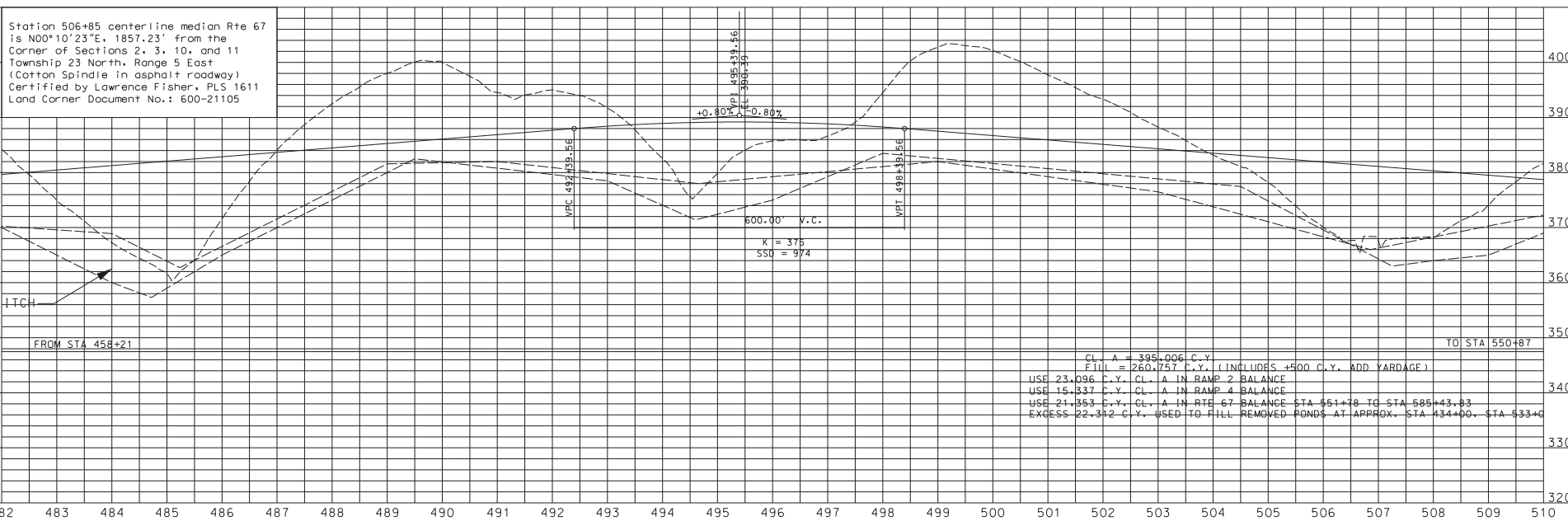








Station 506+85 centerline median Rte 67 is N00°10'23"E, 1857.23' from the Corner of Sections 2, 3, 10, and 11 Township 23 North, Range 5 East (Cotton Spindle in asphalt roadway) Certified by Lawrence Fisher, PLS 1611 Land Corner Document No.: 600-21105



CL A = 395.006 C.Y.  
 FILL = 260.757 C.Y. (INCLUDES +500 C.Y. ADD. YARDAGE)  
 USE 23.096 C.Y. CL A IN RAMP 2 BALANCE  
 USE 15.337 C.Y. CL A IN RAMP 4 BALANCE  
 USE 21.353 C.Y. CL A IN RTE 67 BALANCE STA 551+78 TO STA 585+43.83  
 EXCESS 22.382 C.Y. USED TO FILL REMOVED PONDS AT APPROX. STA 434+00, STA 433+00

"THIS MEDIA SHOULD NOT BE CONSIDERED A CERTIFIED DOCUMENT."

DATE PREPARED 9/3/14  
 ROUTE 67 STATE MO  
 DISTRICT SE SHEET NO. 10  
 COUNTY BUTLER  
 JOB NO. JOP0959  
 CONTRACT ID. 120525-H01  
 PROJECT NO. FAF-67-1(19)  
 BRIDGE NO.

DESCRIPTION

DATE

MISSOURI HIGHWAYS AND TRANSPORTATION COMMISSION



FINAL PLANS

105 WEST CAPITOL  
 JEFFERSON CITY, MO 65102  
 1-888-ASK-MODOT (1-888-275-6636)



"THIS MEDIA SHOULD NOT BE CONSIDERED A CERTIFIED DOCUMENT."

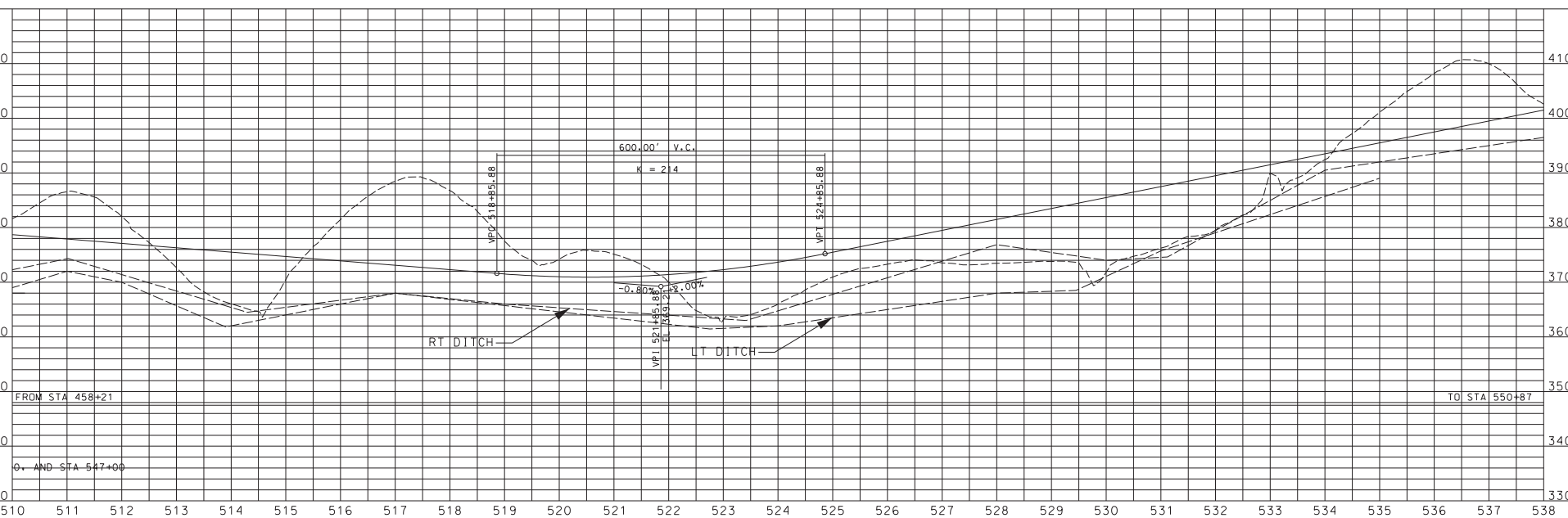
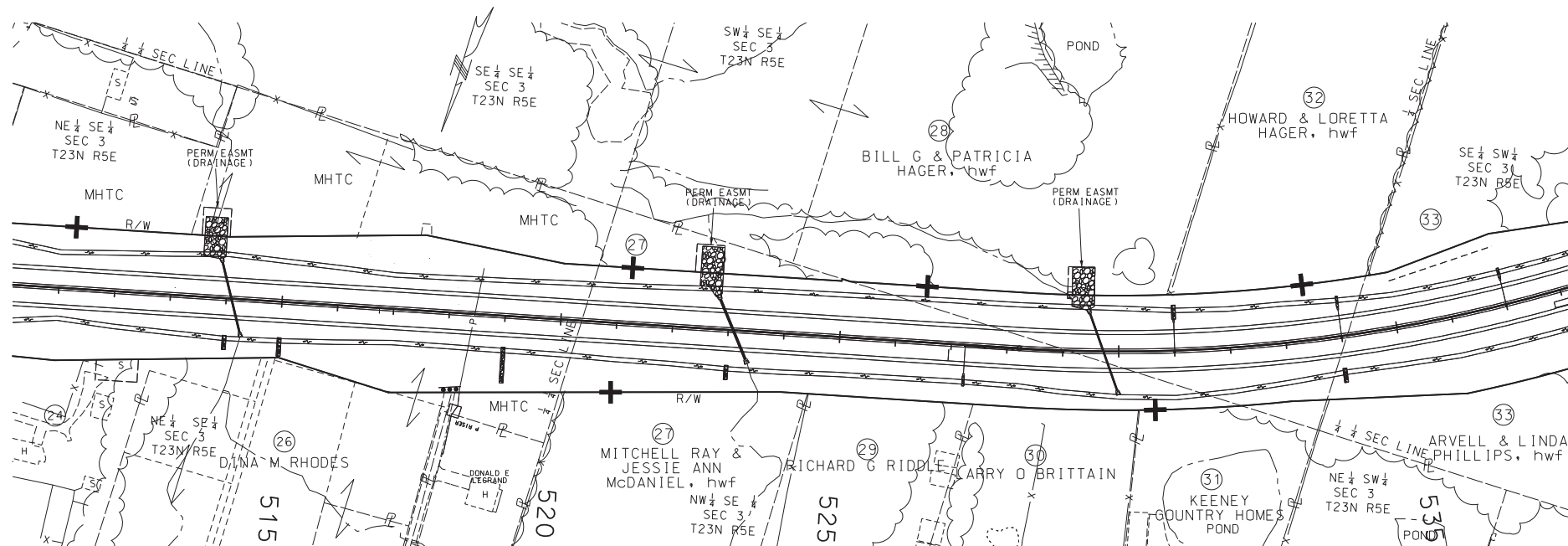
DATE PREPARED 9/3/14  
 ROUTE 67 STATE MO  
 DISTRICT SE SHEET NO. 11  
 COUNTY BUTLER  
 JOB NO. JOP0959  
 CONTRACT ID. 120525-H01  
 PROJECT NO. FAF-67-1(19)  
 BRIDGE NO.

DATE	DESCRIPTION

MISSOURI HIGHWAYS AND TRANSPORTATION COMMISSION  
 MoDOT  
 105 WEST CAPITOL  
 JEFFERSON CITY, MO 65102  
 1-888-ASK-MODOT (1-888-275-6636)

FINAL PLANS

REV.



"THIS MEDIA SHOULD NOT BE CONSIDERED A CERTIFIED DOCUMENT."

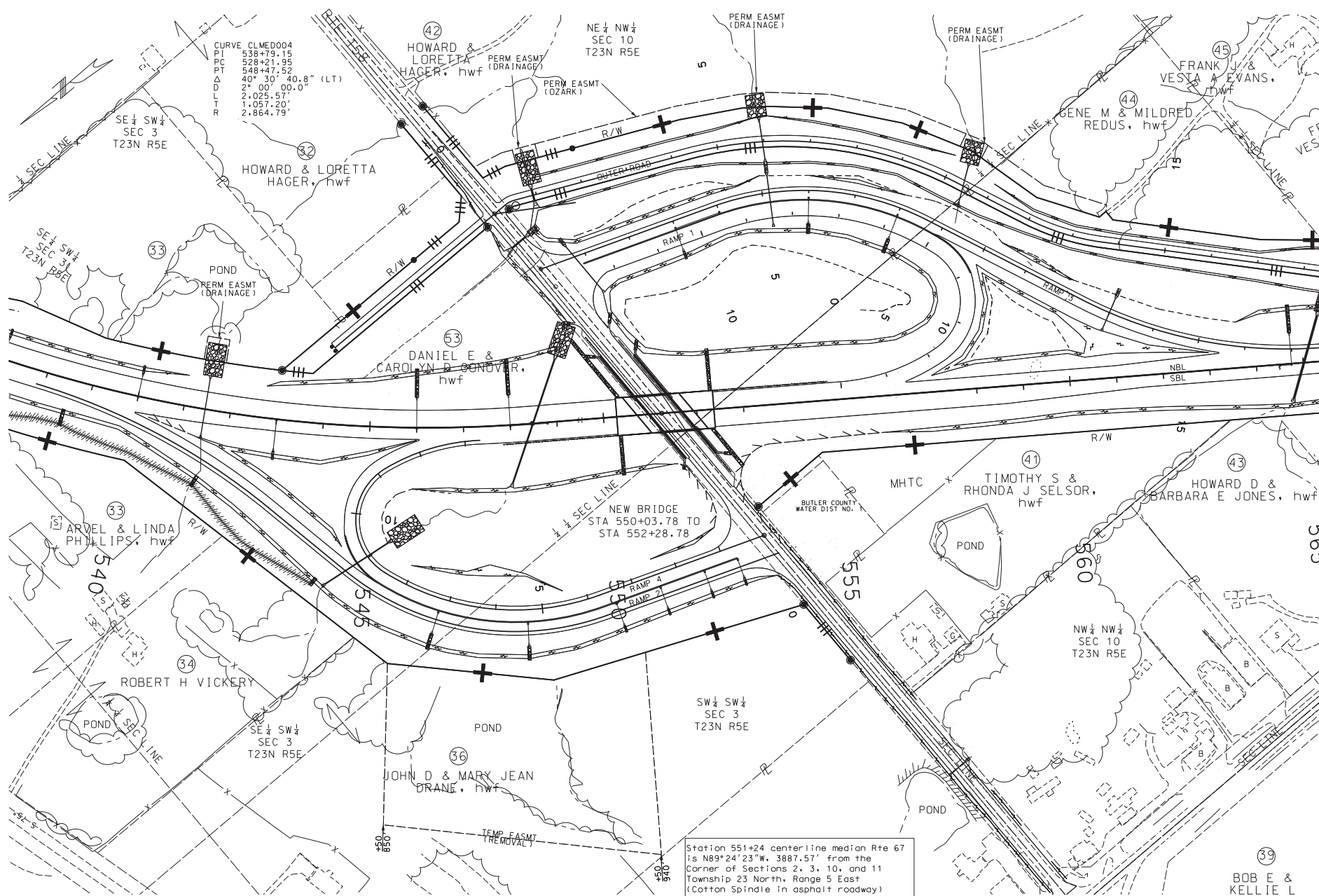
DATE PREPARED  
9/3/14  
ROUTE  
67  
STATE  
MO  
DISTRICT  
SE  
SHEET NO.  
12  
COUNTY  
BUTLER  
JOB NO.  
JOP0959  
CONTRACT ID.  
120525-H01  
PROJECT NO.  
FAF-67-1(19)  
BRIDGE NO.

DATE	DESCRIPTION

MISSOURI HIGHWAYS AND TRANSPORTATION COMMISSION  
MOT  
105 WEST CAPITAL  
JEFFERSON CITY, MO 65102  
1-888-ASK-MODOT (1-888-275-6636)

FINAL PLANS

REV.



\*THIS MEDIA SHOULD  
NOT BE CONSIDERED  
A CERTIFIED  
DOCUMENT.\*

DATE PREPARED  
9/3/14  
ROUTE  
67  
DISTRICT  
SE  
STATE  
MO  
SHEET NO.  
13  
COUNTY  
BUTLER  
JOB NO.  
JOP0959  
CONTRACT ID.  
120525-H01  
PROJECT NO.  
FAF-67-1(19)  
BRIDGE NO.

DESCRIPTION

DATE

MISSOURI HIGHWAYS AND TRANSPORTATION  
COMMISSION

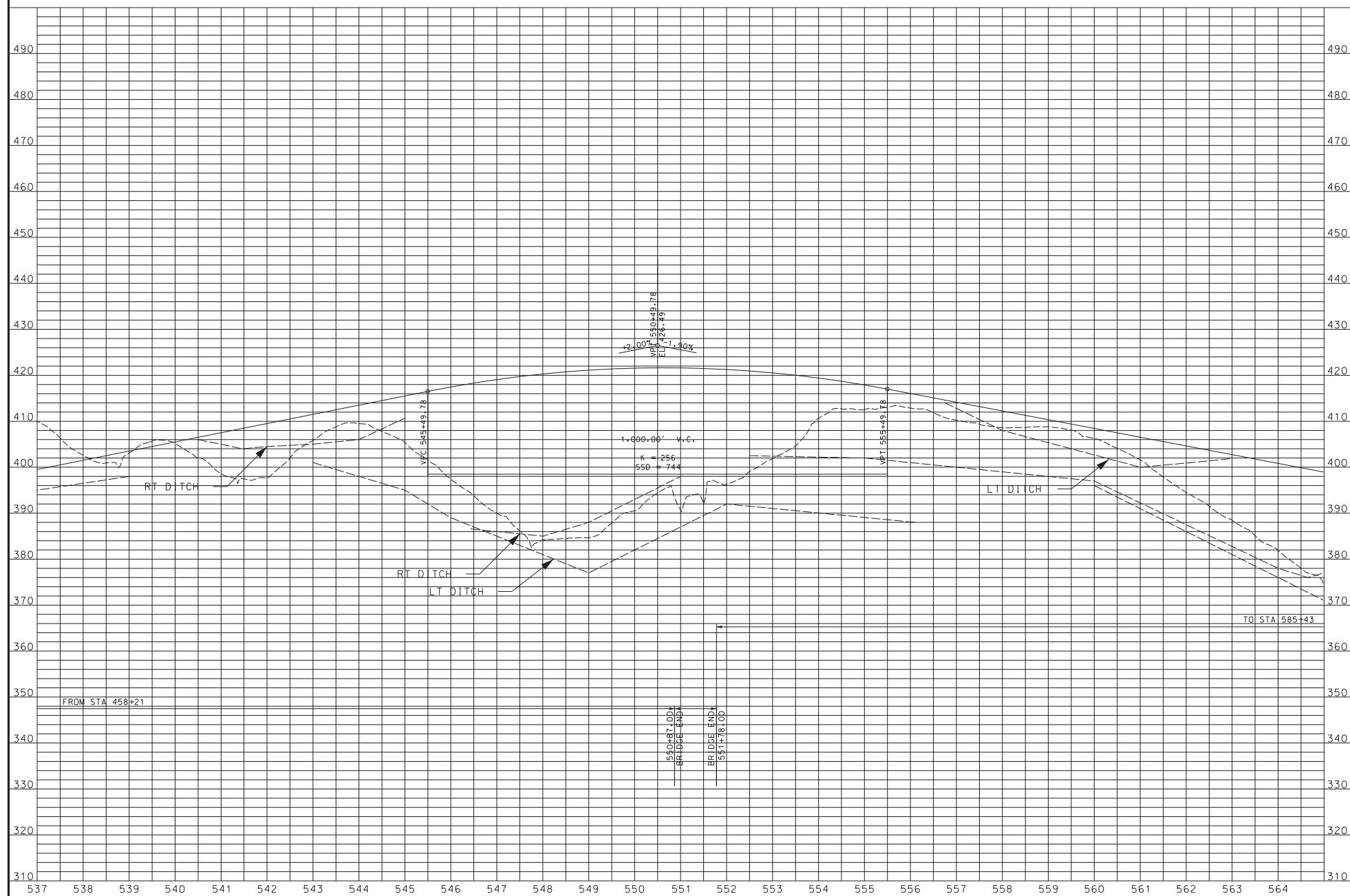


105 WEST CAPITOL  
JEFFERSON CITY, MO 65102  
1-888-ASK-MODOT (1-888-275-6636)

FINAL PLANS

REV.

IF A SEAL IS PRESENT ON THIS SHEET, IT HAS BEEN ELECTRONICALLY SEALED AND DATED.







\*THIS MEDIA SHOULD NOT BE CONSIDERED A CERTIFIED DOCUMENT.\*

DATE PREPARED  
9/3/14  
ROUTE  
67  
DISTRICT  
SE  
STATE  
MO  
SHEET NO.  
15  
COUNTY  
BUTLER  
JOB NO.  
JOP0959  
CONTRACT ID.  
120525-H01  
PROJECT NO.  
FAF-67-1(19)  
BRIDGE NO.

DESCRIPTION

DATE

MISSOURI HIGHWAYS AND TRANSPORTATION  
COMMISSION

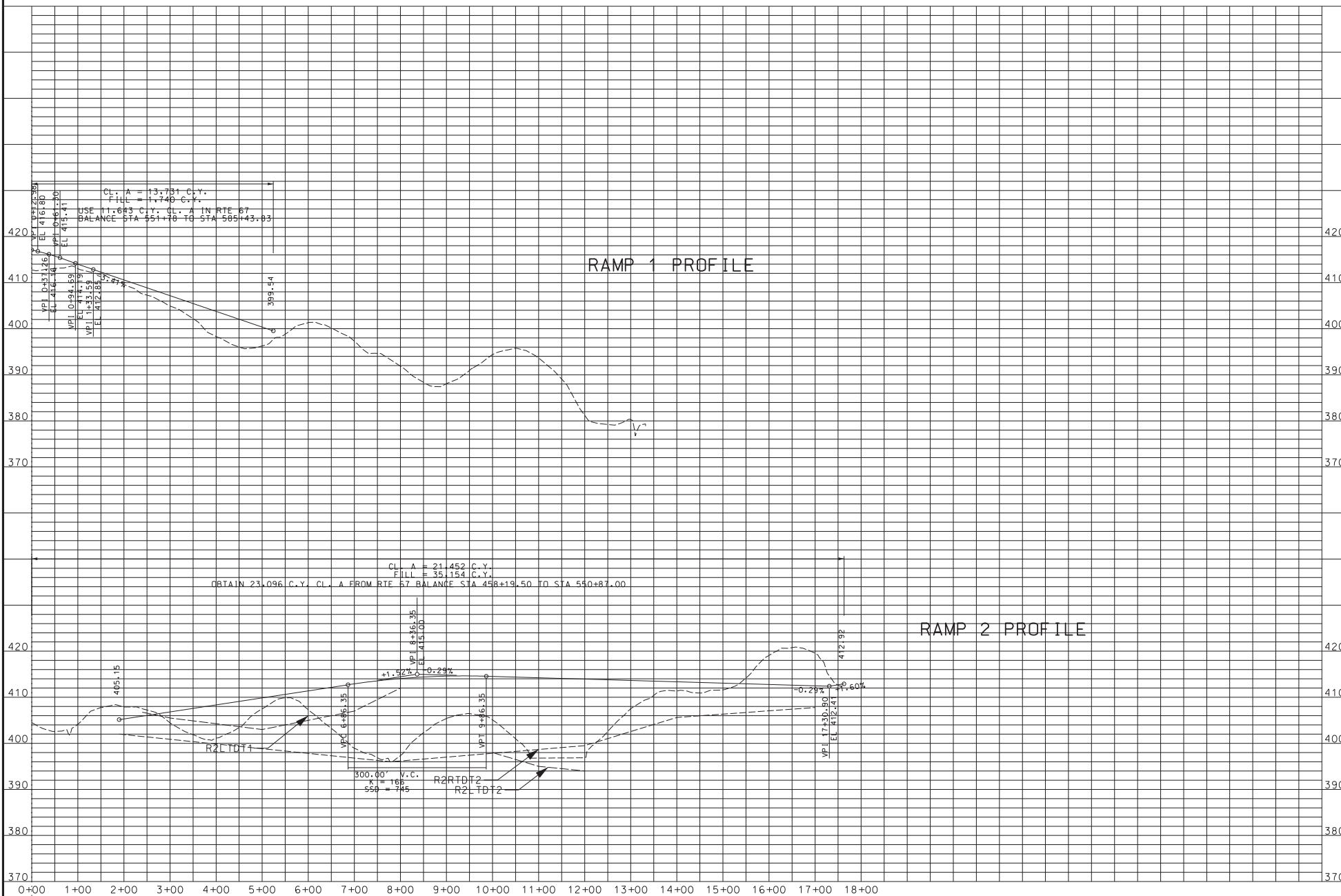


FINAL PLANS

105 WEST CAPITOL  
JEFFERSON CITY, MO 65102  
1-888-ASK-MODOT (1-888-275-6636)

IF A SEAL IS PRESENT ON THIS SHEET, IT HAS BEEN ELECTRONICALLY SEALED AND DATED.

## RAMP 1 PROFILE



## RAMP 2 PROFILE

\*THIS MEDIA SHOULD NOT BE CONSIDERED A CERTIFIED DOCUMENT.\*

DATE PREPARED  
9/3/14  
ROUTE  
67  
DISTRICT  
SE  
COUNTY  
BUTLER  
JOB NO.  
JOP0959  
CONTRACT ID.  
120525-H01  
PROJECT NO.  
FAF-67-1(19)  
BRIDGE NO.

DESCRIPTION

DATE

MISSOURI HIGHWAYS AND TRANSPORTATION COMMISSION

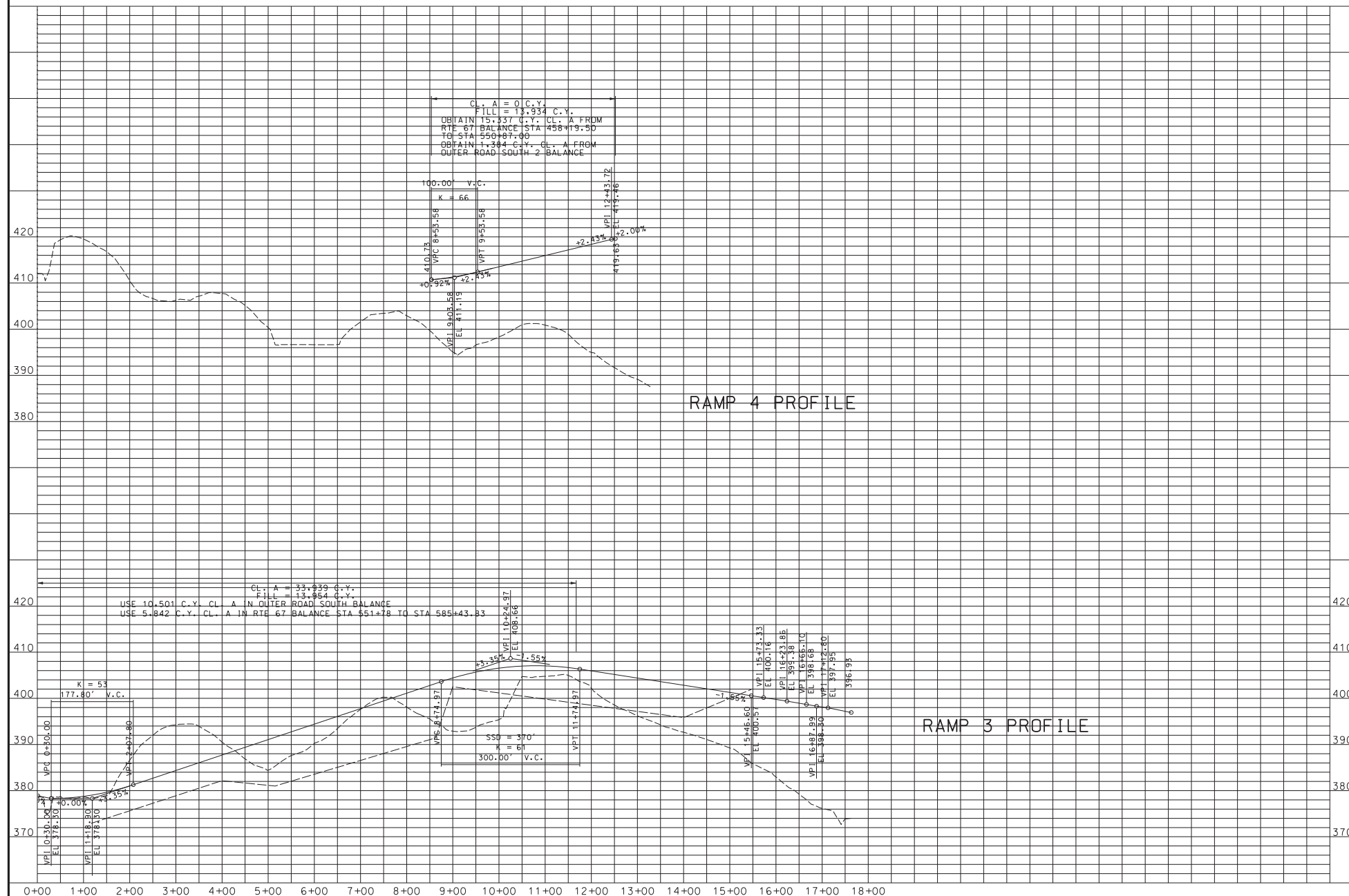
105 WEST CAPITOL  
JEFFERSON CITY, MO 65102  
1-888-ASK-MODOT (1-888-275-6636)

FINAL PLANS

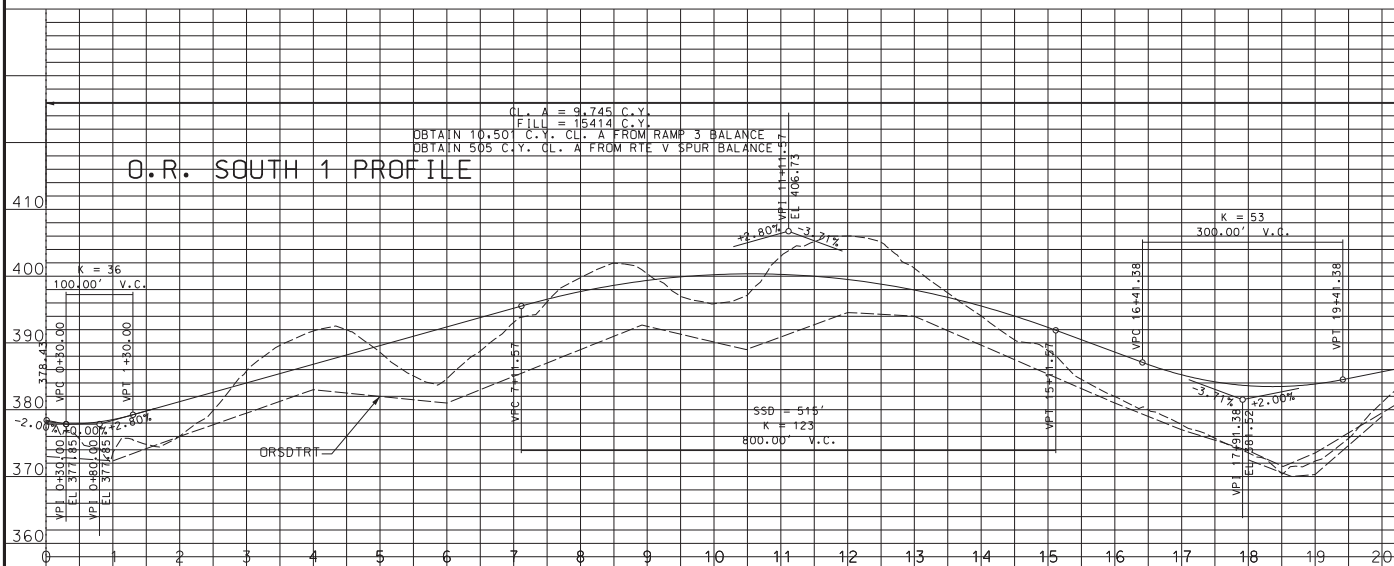
IF A SEAL IS PRESENT ON THIS SHEET, IT HAS BEEN ELECTRONICALLY SEALED AND DATED.

RAMP 4 PROFILE

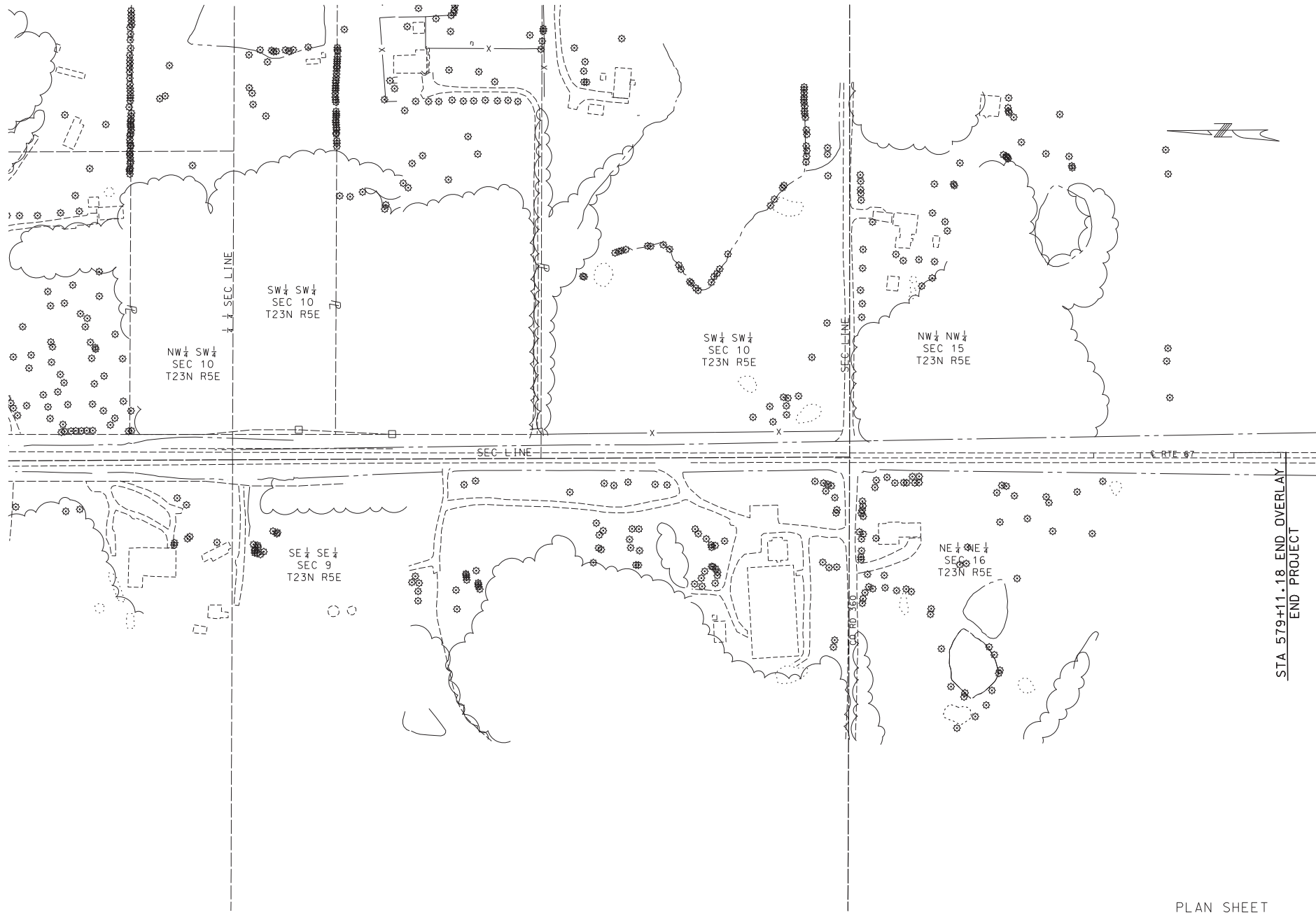
RAMP 3 PROFILE



# O.R. SOUTH 1 PROFILE







PLAN SHEET  
SHEET 11 OF 11

FINAL PLANS

MISSOURI HIGHWAYS AND TRANSPORTATION  
COMMISSION



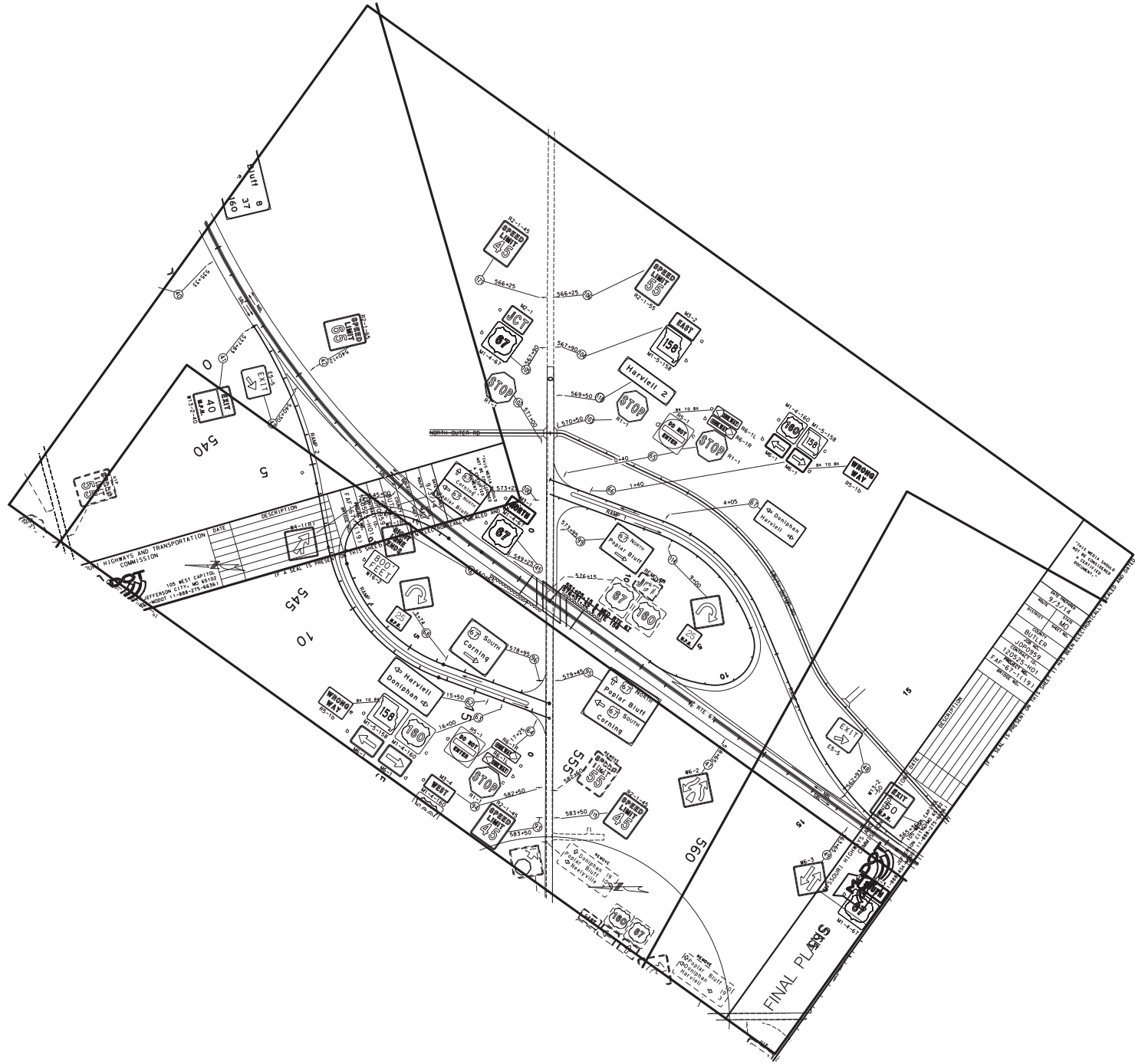
105 WEST CAPITOL  
JEFFERSON CITY, MO 65102  
1-888-ASK-MODOT (1-888-275-6636)

DATE	DESCRIPTION

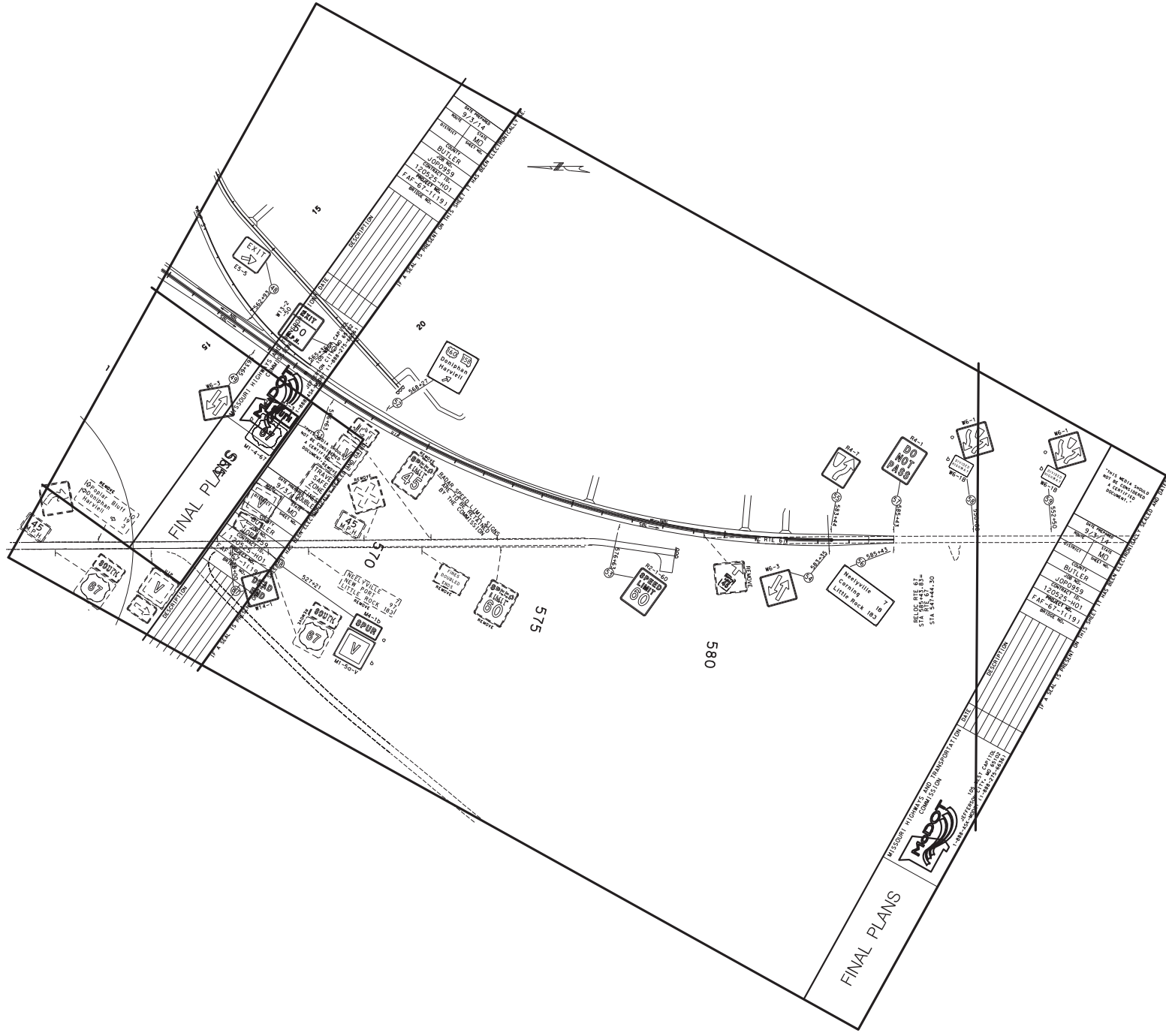
DATE PREPARED 9/3/14		STATE MO
ROUTE 67	SHEET NO.	
DISTRICT 7		
COUNTY BUTLER		
JOB NO. JOP0959		
CONTRACT ID. 120525-H01		
PROJECT NO. FAF-67-1(119)		
BRIDGE NO.		

"THIS MEDIA SHOULD  
NOT BE CONSIDERED  
A CERTIFIED  
DOCUMENT."

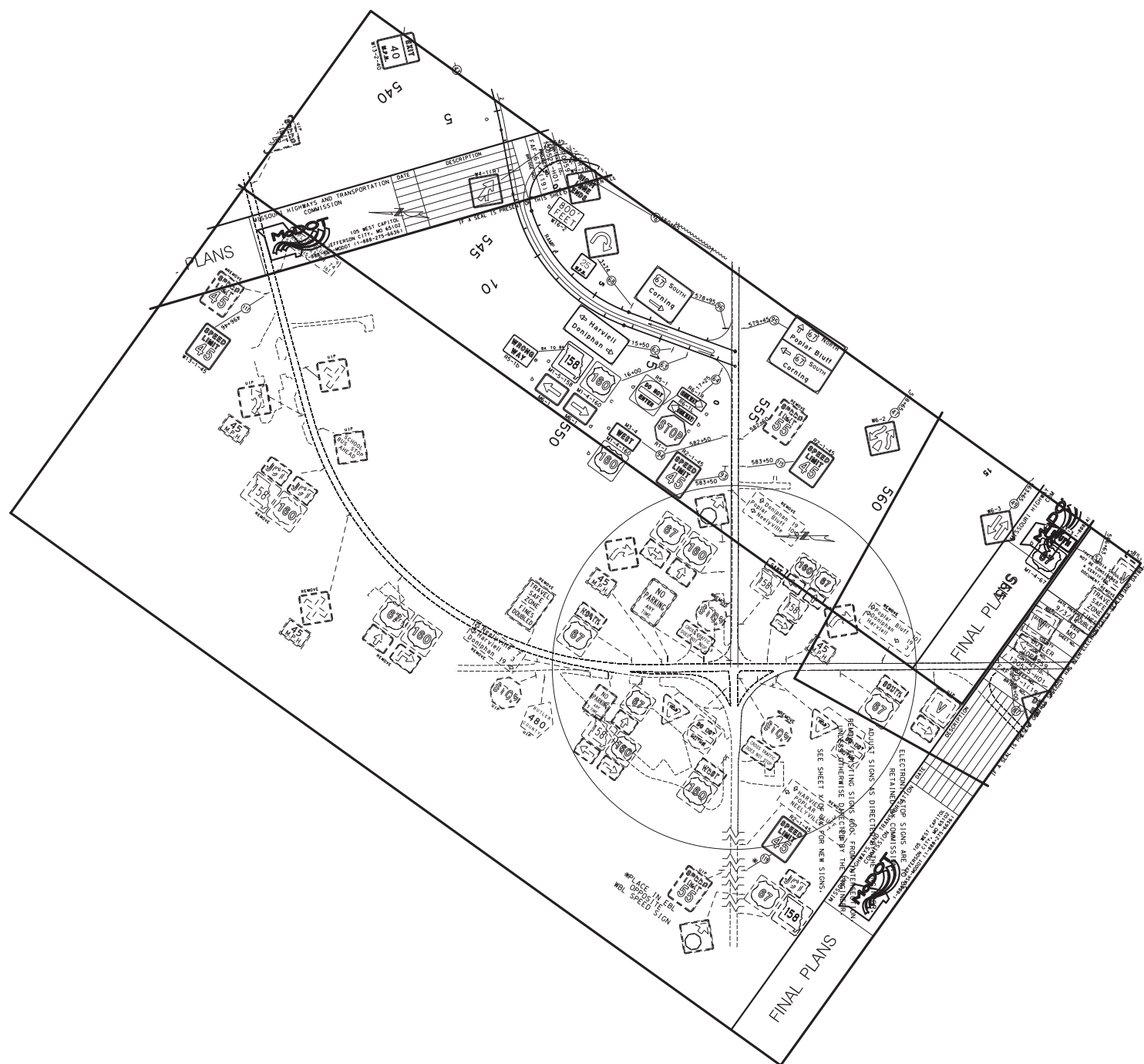
IF A SEAL IS PRESENT ON THIS SHEET, IT HAS BEEN ELECTRONICALLY SEALED AND DATED.









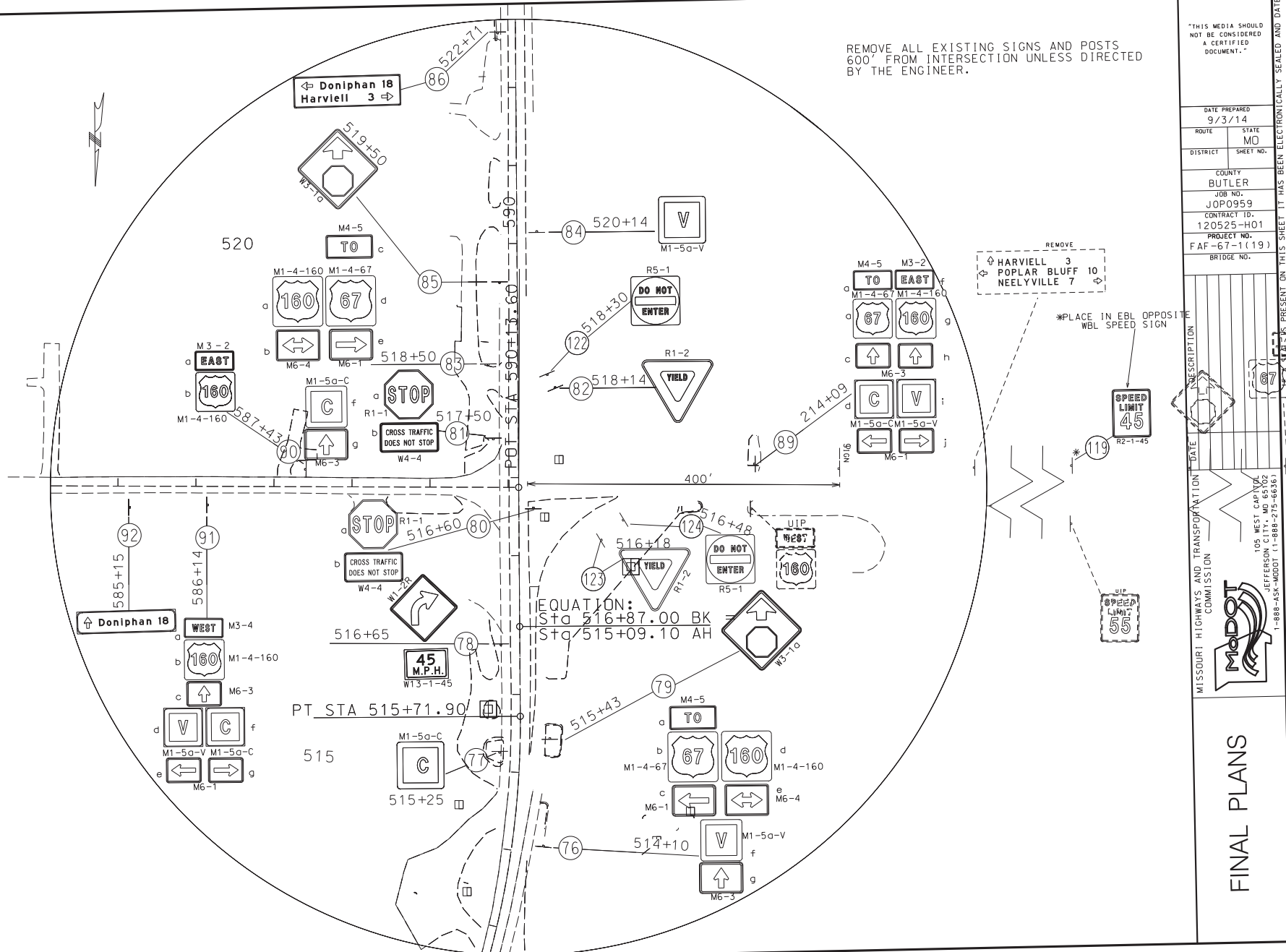


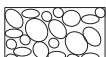
"THIS MEDIA SHOULD  
NOT BE CONSIDERED  
A CERTIFIED  
DOCUMENT."

DATE PREPARED 9/3/14	
ROUTE	STATE MO
DISTRICT	SHEET NO.
COUNTY BUTLER	
JOB NO. JOP0959	
CONTRACT ID. 120525-H01	
PROJECT NO. FAF-67-1 (19)	
BRIDGE NO.	

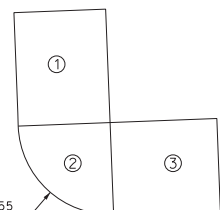
WAYS AND TRANSPORTATION COMMISSION	DATE	DESCRIPTION

## FINAL PLANS

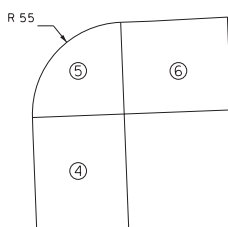




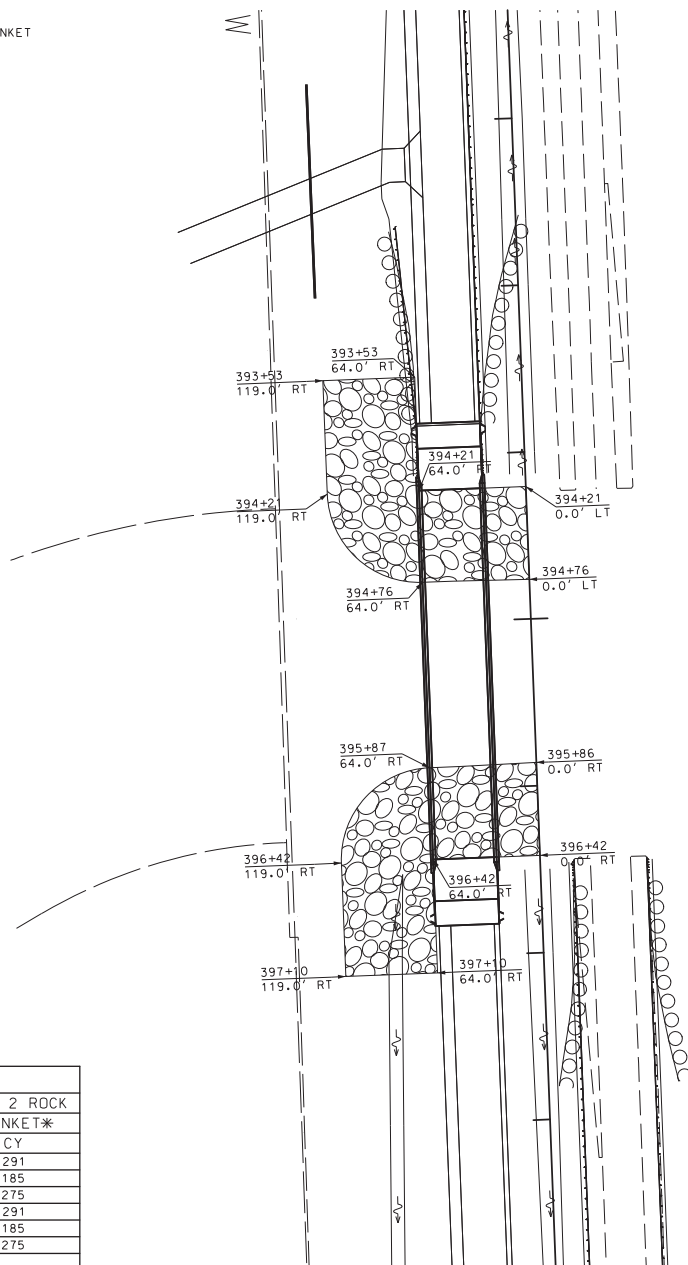
TYPE 2 ROCK BLANKET



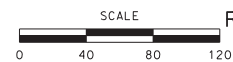
395



ROCK BLANKET				
PLAN VIEW			TYPE 2 ROCK	
AREA			AREA	BLANKET*
AREA	STA	STA	SF	CY
1	393+53.00	394+21.00	3740	291
2	394+21.00	394+76.00	2375.83	185
3	394+76.00	394+76.00	3535.58	275
4	396+42.00	397+10.00	3740	291
5	395+87.00	396+42.00	2375.83	185
6	395+87.00	395+86.00	3535.58	275
TOTAL				1502 ✓
*ADJUSTED BY 5% FOR SLOPED AREAS				



EXIST R/W



BR. A7668  
ROCK BLANKET DETAILS  
SPECIAL SHEET  
SHEET 7 OF 28

\*THIS MEDIA SHOULD  
NOT BE CONSIDERED  
A CERTIFIED  
DOCUMENT.\*

DATE PREPARED  
9/3/14  
ROUTE  
67  
STATE  
MO  
DISTRICT  
SE  
SHEET NO.  
30  
COUNTY  
BUTLER  
JOB NO.  
JOP0959  
CONTRACT ID.  
120525-H01  
PROJECT NO.  
FAF-67-1(19)  
BRIDGE NO.

DESCRIPTION

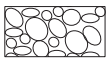
DATE

MISSOURI HIGHWAYS AND TRANSPORTATION  
COMMISSION

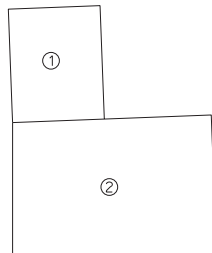


105 WEST CAPITOL  
JEFFERSON CITY, MO 65102  
1-888-ASK-MDOT (1-888-275-6636)

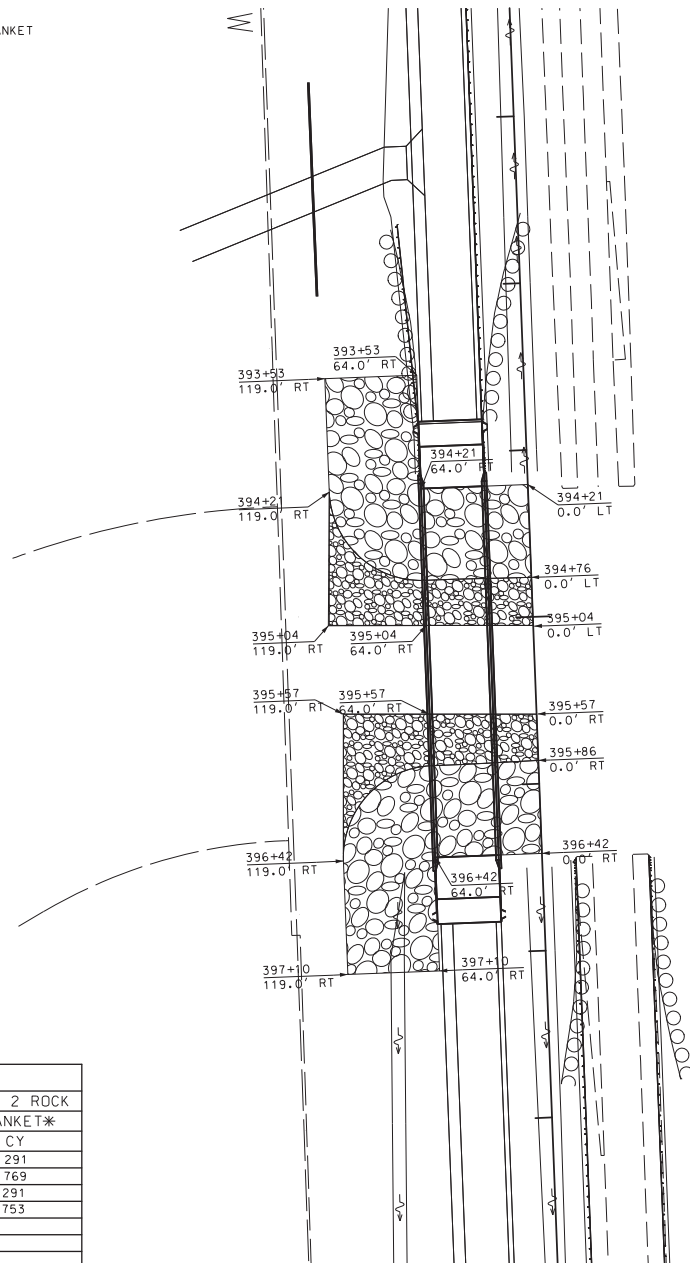
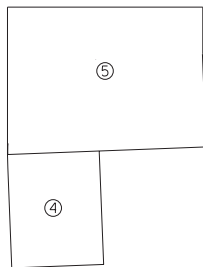
FINAL PLANS



TYPE 2 ROCK BLANKET



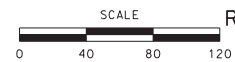
395



EXIST R/W

ROCK BLANKET				
		PLAN VIEW		TYPE 2 ROCK
		AREA		BLANKET*
AREA	STA	STA	SF	CY
1	393+53.00	394+21.00	3740	291
2	394+21.00	395+04.00	9877	769
3	396+42.00	397+10.00	3740	291
4	395+57.00	396+42.00	10115	753
TOTAL				2104

\*ADJUSTED BY 5% FOR SLOPED AREAS



BR. A7668  
ROCK BLANKET DETAILS  
SPECIAL SHEET  
SHEET 7 OF 28

\*THIS MEDIA SHOULD  
NOT BE CONSIDERED  
A CERTIFIED  
DOCUMENT.\*

DATE PREPARED  
9/3/14  
ROUTE  
67  
STATE  
MO  
DISTRICT  
SE  
SHEET NO.  
30  
COUNTY  
BUTLER  
JOB NO.  
JOP0959  
CONTRACT ID.  
120525-H01  
PROJECT NO.  
FAF-67-1(19)  
BRIDGE NO.

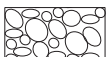
DESCRIPTION

DATE

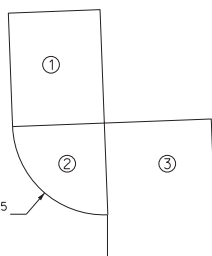
MISSOURI HIGHWAYS AND TRANSPORTATION  
COMMISSION

105 WEST CAPITOL  
JEFFERSON CITY, MO 65102  
1-888-ASK-MODOT (1-888-275-6636)

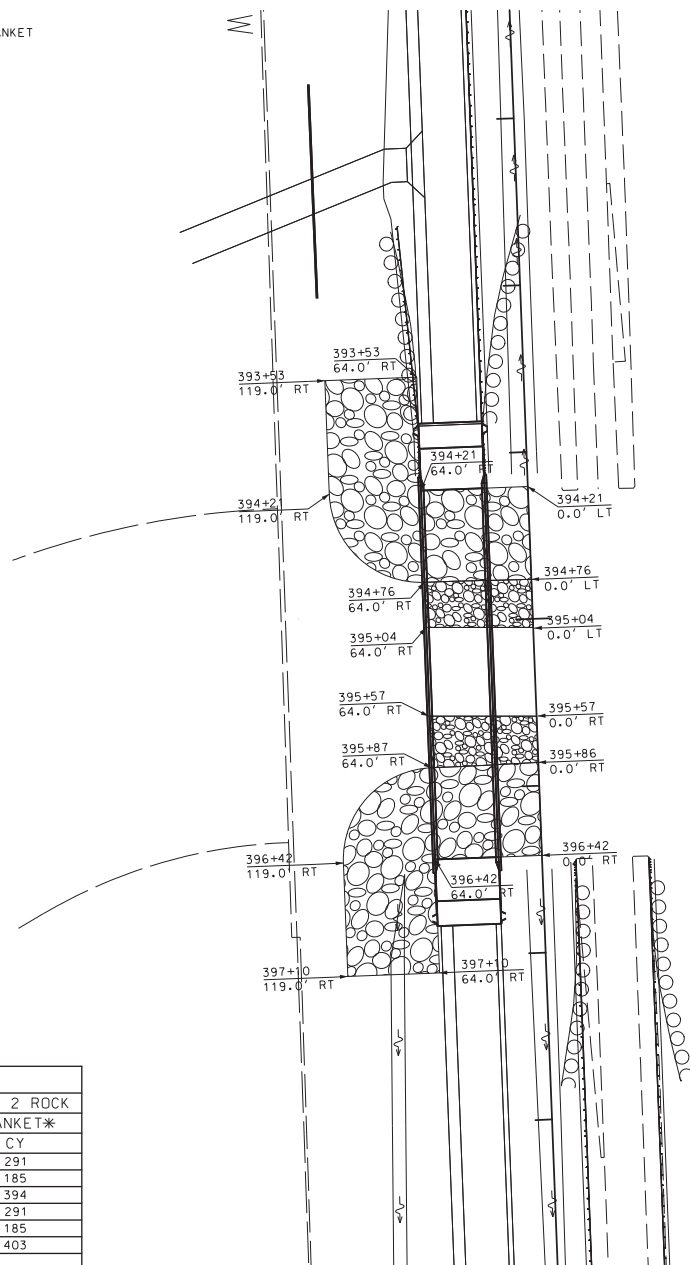
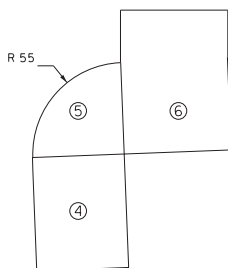
FINAL PLANS



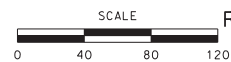
TYPE 2 ROCK BLANKET



395



EXIST R/W



BR. A7668  
ROCK BLANKET DETAILS  
SPECIAL SHEET  
SHEET 7 OF 28

ROCK BLANKET				
PLAN VIEW			TYPE 2 ROCK	
AREA	STA	STA	AREA	BLANKET*
			SF	CY
1	393+53.00	394+21.00	3740	291
2	394+21.00	394+76.00	2375.83	185
3	394+21.00	395+04.00	5312	394
4	396+42.00	397+10.00	3740	291
5	395+87.00	396+42.00	2375.83	185
6	395+57.00	396+42.00	5440	403
TOTAL				1837
*ADJUSTED BY 5% FOR SLOPED AREAS				

\*THIS MEDIA SHOULD NOT BE CONSIDERED A CERTIFIED DOCUMENT.\*

DATE PREPARED  
9/3/14  
ROUTE  
67  
STATE  
MO  
DISTRICT  
SE  
SHEET NO.  
30  
COUNTY  
BUTLER  
JOB NO.  
JOP0959  
CONTRACT ID.  
120525-H01  
PROJECT NO.  
FAF-67-1(19)  
BRIDGE NO.

DESCRIPTION

DATE

MISSOURI HIGHWAYS AND TRANSPORTATION  
COMMISSION



105 WEST CAPITOL  
JEFFERSON CITY, MO 65102  
1-888-ASK-MODOT (1-888-275-6636)

FINAL PLANS

\*THIS MEDIA SHOULD NOT BE CONSIDERED A CERTIFIED DOCUMENT.\*

DATE PREPARED 9/3/14	
ROUTE 67	STATE MO
DISTRICT SE	SHEET NO. 31
COUNTY BUTLER	
JOB NO. JOP0959	
CONTRACT ID. 120525-H01	
PROJECT NO. FAF-67-1(19)	
BRIDGE NO.	

DATE	DESCRIPTION

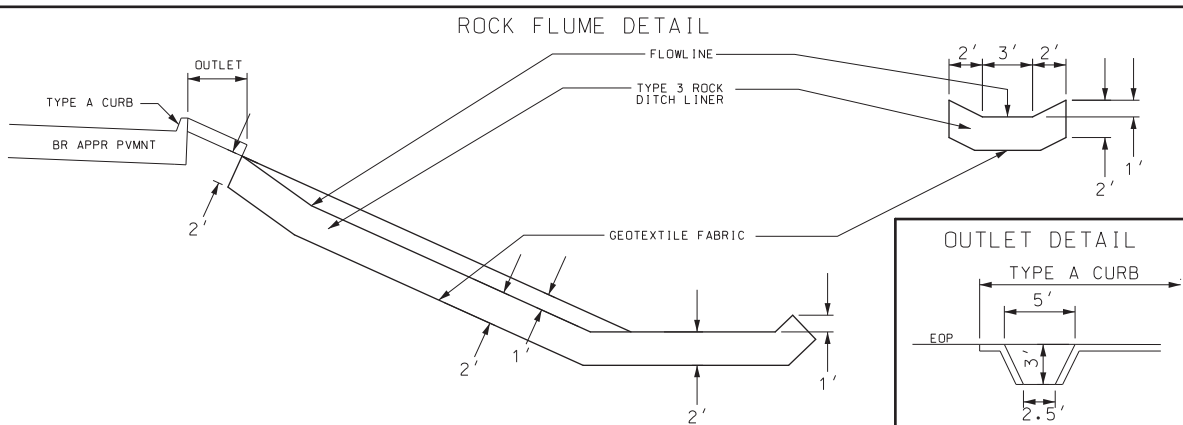
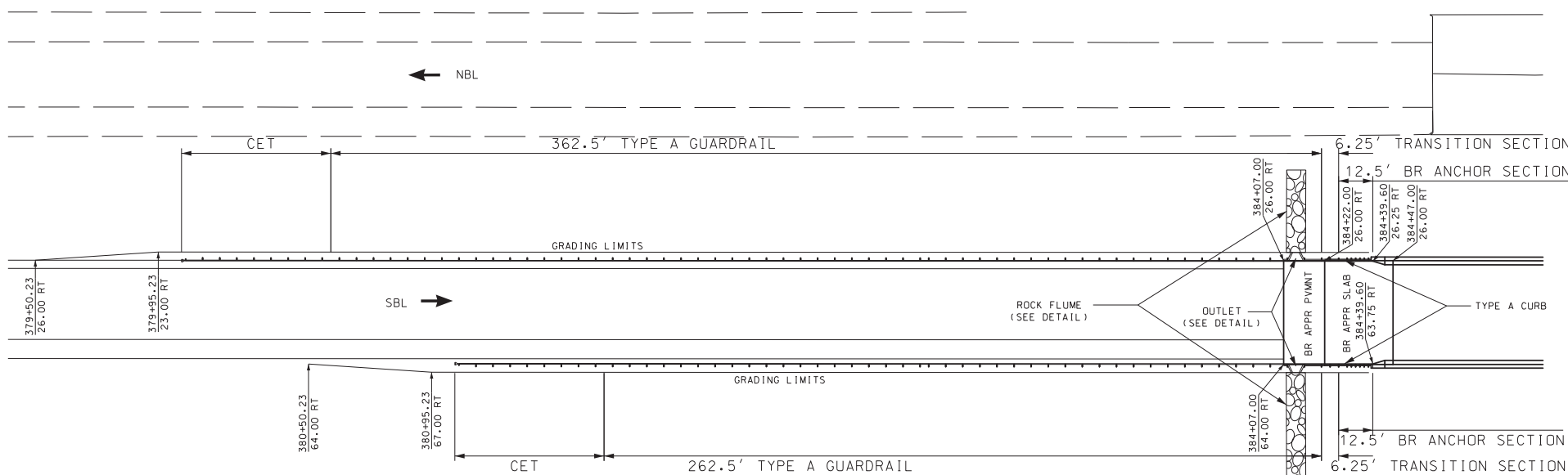
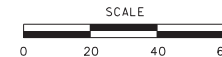
MISSOURI HIGHWAYS AND TRANSPORTATION COMMISSION

**MoDOT**

105 WEST CAPITOL  
JEFFERSON CITY, MO 65102  
1-888-ASK-MODOT (1-888-275-6636)

FINAL PLANS

BR. A7669  
GUARDRAIL DETAILS  
SPECIAL SHEET  
SHEET 8 OF 28



6.25' TRANSITION SECTION

12.5' BR ANCHOR SECTION

262.5' TYPE A GUARDRAIL

CET

LINEAR GRADING LIMITS

NBL

262.5' TYPE A GUARDRAIL

CET

SBL

12.5' BR ANCHOR SECTION

6.25' TRANSITION SECTION

TYPE A CURB

BR APPR PVMNT

OUTLET  
(SEE DETAIL)

ROCK FLUME  
(SEE DETAIL)

386+96.08  
64.00 RT  
387+00.08  
64.00 RT  
387+04.08  
26.00 RT

387+21.08  
64.00 RT  
387+36.08  
64.00 RT

387+36.08  
25.50 RT

390+56.29  
67.33 LT

390+56.29  
17.44 LT

391+01.29  
64.33 LT

391+01.29  
20.44 LT

ROCK FLUME DETAIL

FLOWLINE

TYPE 3 ROCK  
DITCH LINER

GEOTEXTILE FABRIC

OUTLET DETAIL

TYPE A CURB

EOP

SCALE

0 20 40 60

BR. A7669  
GUARDRAIL DETAILS  
SPECIAL SHEET  
SHEET 9 OF 28

\*THIS MEDIA SHOULD  
NOT BE CONSIDERED  
A CERTIFIED  
DOCUMENT.\*

DATE PREPARED  
9/3/14  
ROUTE  
67 STATE  
MO  
DISTRICT  
SE SHEET NO.  
32  
COUNTY  
BUTLER  
JOB NO.  
JOP0959  
CONTRACT ID.  
120525-H01  
PROJECT NO.  
FAF-67-1(19)  
BRIDGE NO.

DESCRIPTION

DATE

MISSOURI HIGHWAYS AND TRANSPORTATION  
COMMISSION



105 WEST CAPITOL  
JEFFERSON CITY, MO 65102  
1-888-ASK-MODOT (1-888-275-6636)

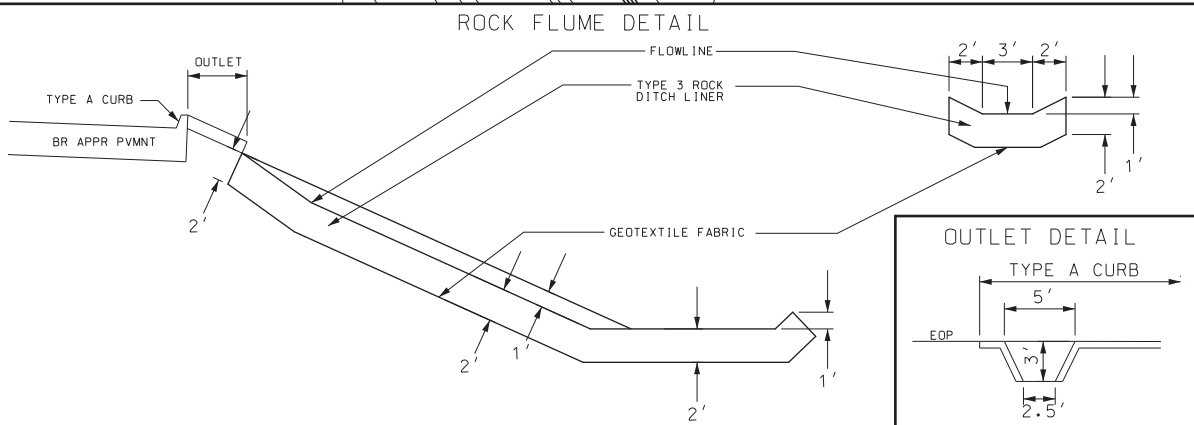
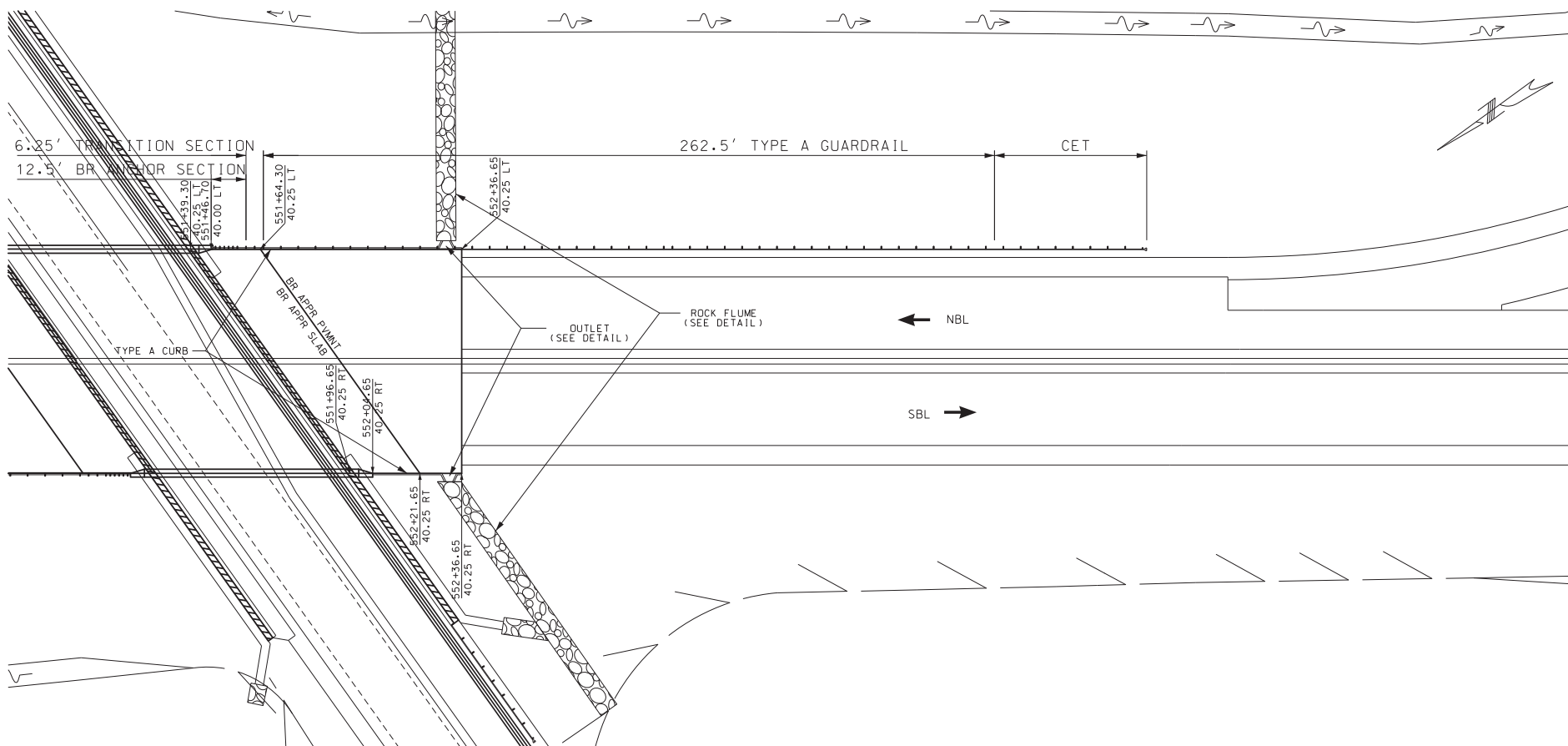
FINAL PLANS











BR. A7911  
GUARDRAIL DETAILS  
SPECIAL SHEET  
SHEET 13 OF 28

DATE PREPARED  
9/3/14

ROUTE  
67

DISTRICT  
SE

COUNTY  
BUTLER

JOB NO.  
JOP0959

CONTRACT ID.  
120525-H01

PROJECT NO.  
FAF-67-1(19)

BRIDGE NO.

STATE  
MO

SHEET NO.  
36

DESCRIPTION

DATE

IF A SEAL IS PRESENT ON THIS SHEET, IT HAS BEEN ELECTRONICALLY SEALED AND DATED.

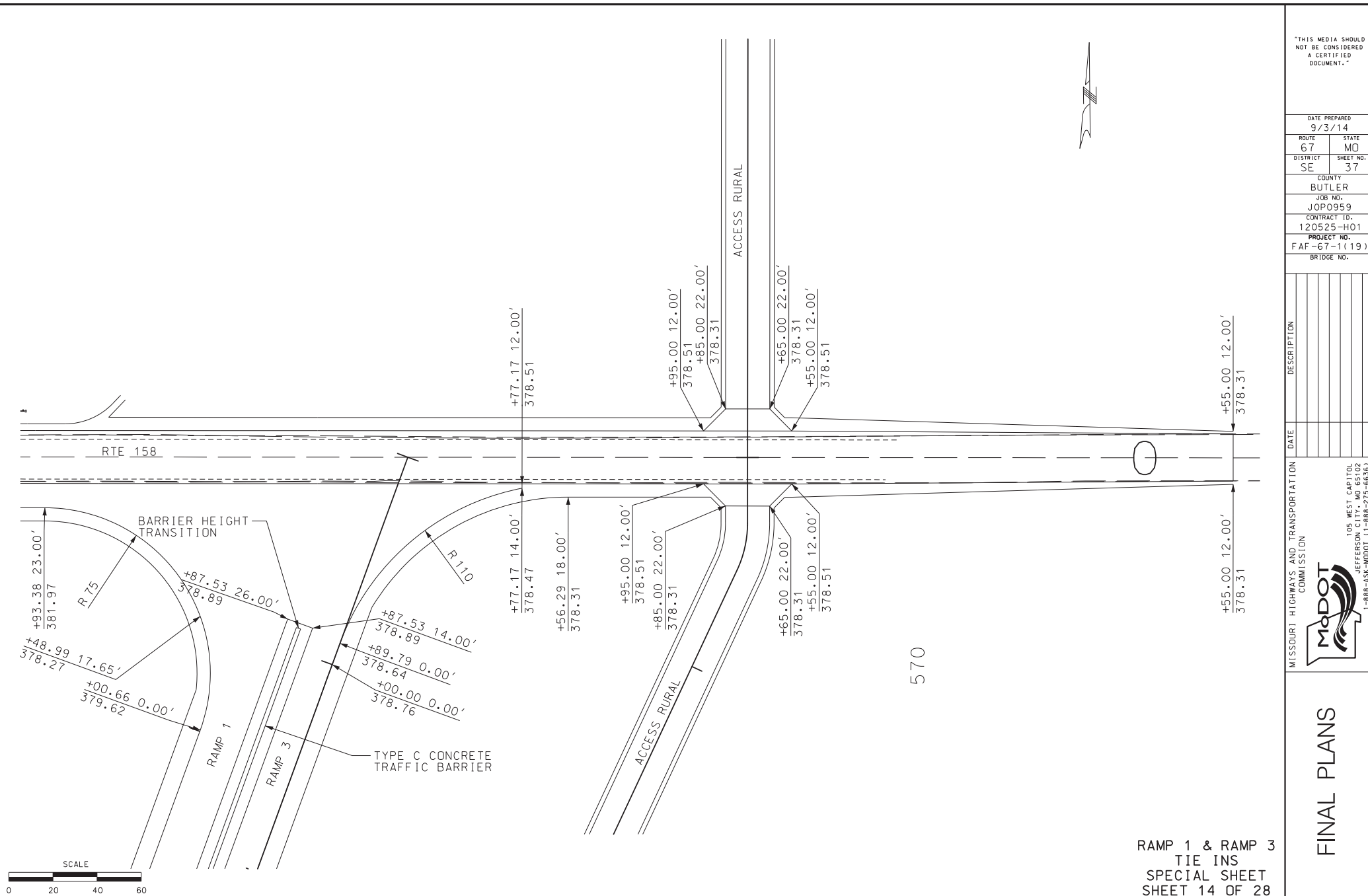
MISSOURI HIGHWAYS AND TRANSPORTATION  
COMMISSION

105 WEST CAPITOL  
JEFFERSON CITY, MO 65102  
1-888-ASK-MODOT (1-888-275-6636)

FINAL PLANS

t:\de-proj\butler\jop0959 construction from 2014\036\_SS\_13\_JOP0959\_120\_GuardrailDetail.dgn

1:01:40 PM 9/9/2015



RAMP 1 & RAMP 3  
TIE INS  
SPECIAL SHEET  
SHEET 14 OF 28

FINAL PLANS

MISSOURI HIGHWAYS AND TRANSPORTATION COMMISSION

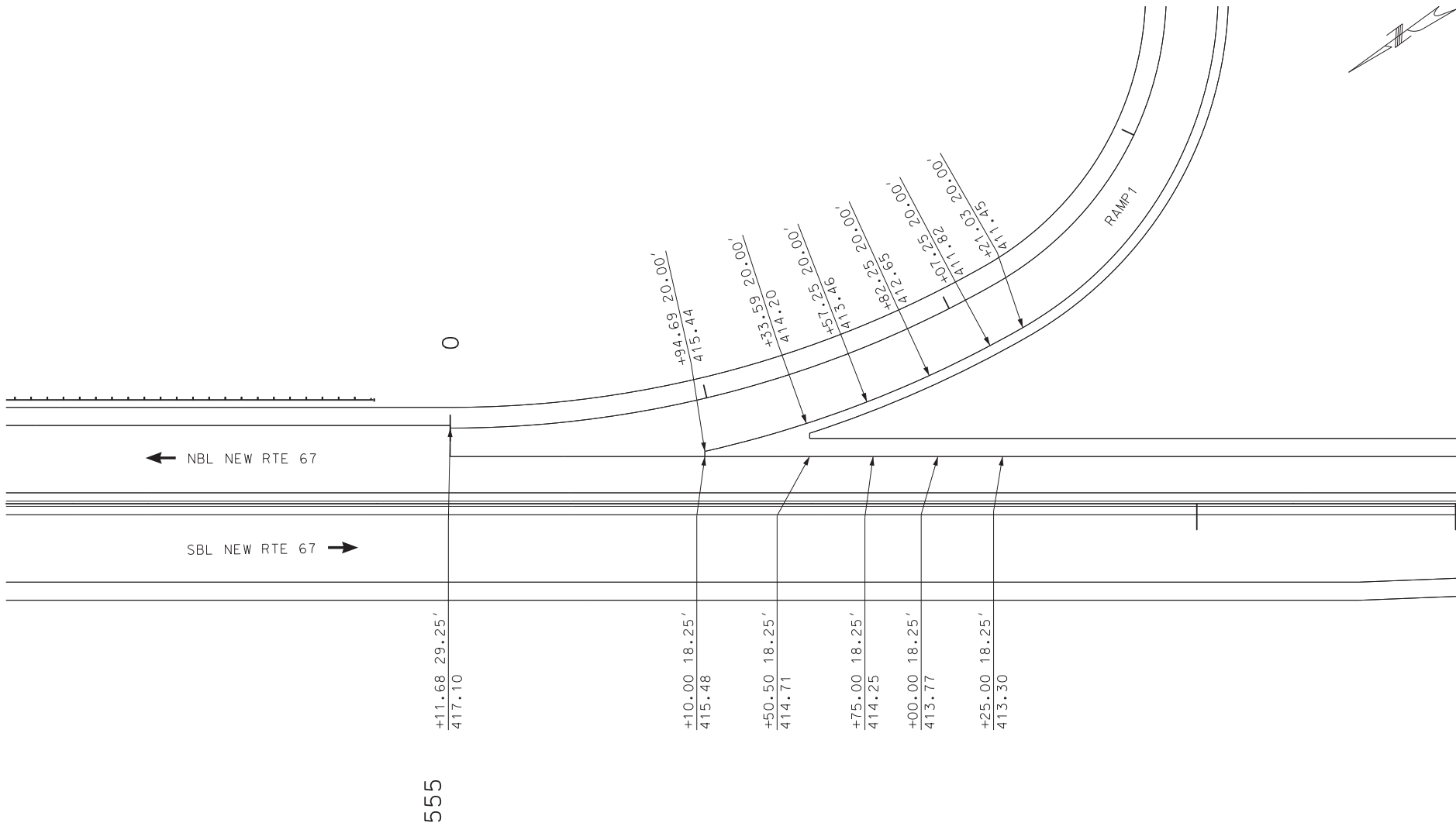
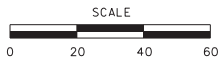
105 WEST CAPITOL  
JEFFERSON CITY, MO 65102  
1-888-ASK-MODOT (1-888-275-6636)

DATE	DESCRIPTION

DATE PREPARED 9/3/14	STATE MO
ROUTE 67	SHEET NO. 37
DISTRICT SE	COUNTY BUTLER
JOB NO. JOP0959	CONTRACT ID. 120525-H01
PROJECT NO. FAF-67-1(19)	BRIDGE NO.

\*THIS MEDIA SHOULD NOT BE CONSIDERED A CERTIFIED DOCUMENT.\*





ROUTE 67 & RAMP 1  
TIE IN  
SPECIAL SHEET  
SHEET 16 OF 28

FINAL PLANS

MISSOURI HIGHWAYS AND TRANSPORTATION  
COMMISSION



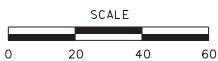
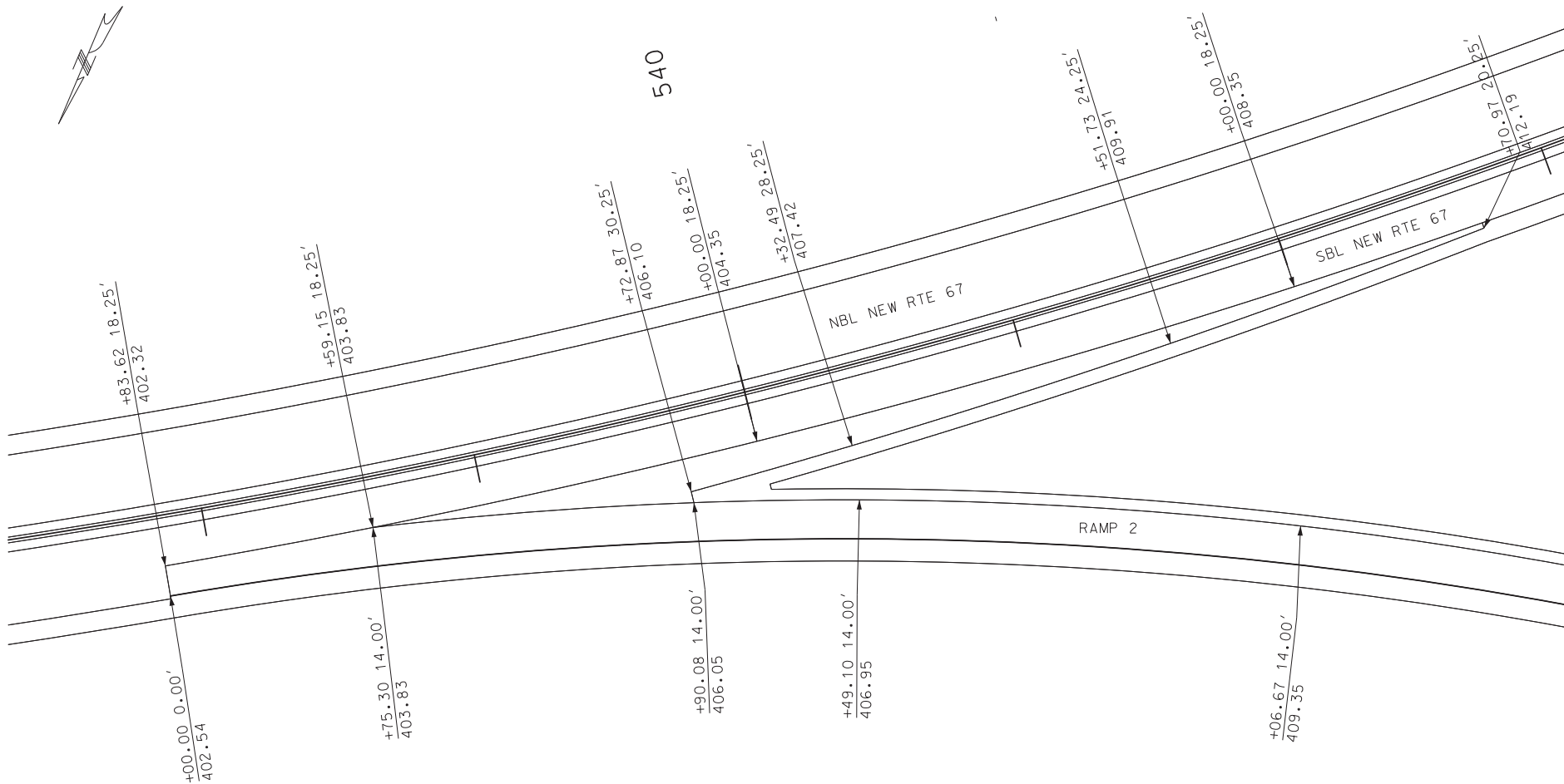
105 WEST CAPITOL  
JEFFERSON CITY, MO 65102  
1-888-ASK-MDOT (1-888-275-6636)

DATE	DESCRIPTION

COUNTY  
**BUTLER**  
JOB NO.  
**JOP0959**  
CONTRACT ID.  
**120525-H01**  
PROJECT NO.  
**FAF-67-1(19)**  
BRIDGE NO.

ROUTE  
**67**  
DISTRICT  
**SE**  
STATE  
**MO**  
SHEET NO.  
**39**

DATE PREPARED  
**9/3/14**  
THIS MEDIA SHOULD NOT BE CONSIDERED A CERTIFIED DOCUMENT.



ROUTE 67 & RAMP 2  
TIE IN  
SPECIAL SHEET  
SHEET 17 OF 28

FINAL PLANS

MISSOURI HIGHWAYS AND TRANSPORTATION  
COMMISSION



105 WEST CAPITOL  
JEFFERSON CITY, MO 65102  
1-888-ASK-MODOT (1-888-275-6636)

DATE DESCRIPTION

PROJECT NO.  
FAF-67-1(19)

CONTRACT ID.  
120525-H01

JOB NO.  
JOP0959

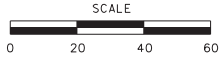
COUNTY  
BUTLER

DISTRICT SHEET NO.  
SE 40

ROUTE STATE  
67 MO

DATE PREPARED  
9/3/14

THIS MEDIA SHOULD NOT BE CONSIDERED A CERTIFIED DOCUMENT.  
IF A SEAL IS PRESENT ON THIS SHEET IT HAS BEEN ELECTRONICALLY SEALED AND DATED.  
REV.



NBL NEW RTE 67  
SBL NEW RTE 67

+24.49 25.25'  
403.67

+22.08 34.16'  
401.64

+22.08 29.15'  
401.74

+49.49 30.25'  
401.19

+00.00 18.25'  
400.47

+42.52 18.25'  
399.67

+64.64 18.25'  
399.25

+89.85 18.25'  
398.68

+40.83 18.25'  
397.40

RAMP 3

15

+46.60 18.00'  
401.79

+46.60 14.00'  
401.52

+73.33 14.00'  
401.11

+23.86 14.00'  
400.31

+66.10 14.00'  
399.63

+63.15 0.00'  
396.93

565

ROUTE 67 & RAMP 3  
TIE IN  
SPECIAL SHEET  
SHEET 18 OF 28

FINAL PLANS

MISSOURI HIGHWAYS AND TRANSPORTATION  
COMMISSION



DESCRIPTION

DATE

REV.

COUNTY  
BUTLER  
JOB NO.  
JOP0959  
CONTRACT ID.  
120525-H01  
PROJECT NO.  
FAF-67-1(19)  
BRIDGE NO.

DISTRICT SHEET NO.  
SE 41

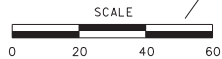
ROUTE  
67 MO

DATE PREPARED  
9/3/14

"THIS MEDIA SHOULD  
NOT BE CONSIDERED  
A CERTIFIED  
DOCUMENT."





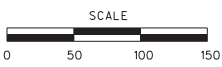
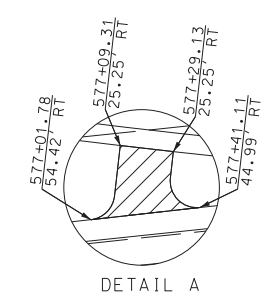
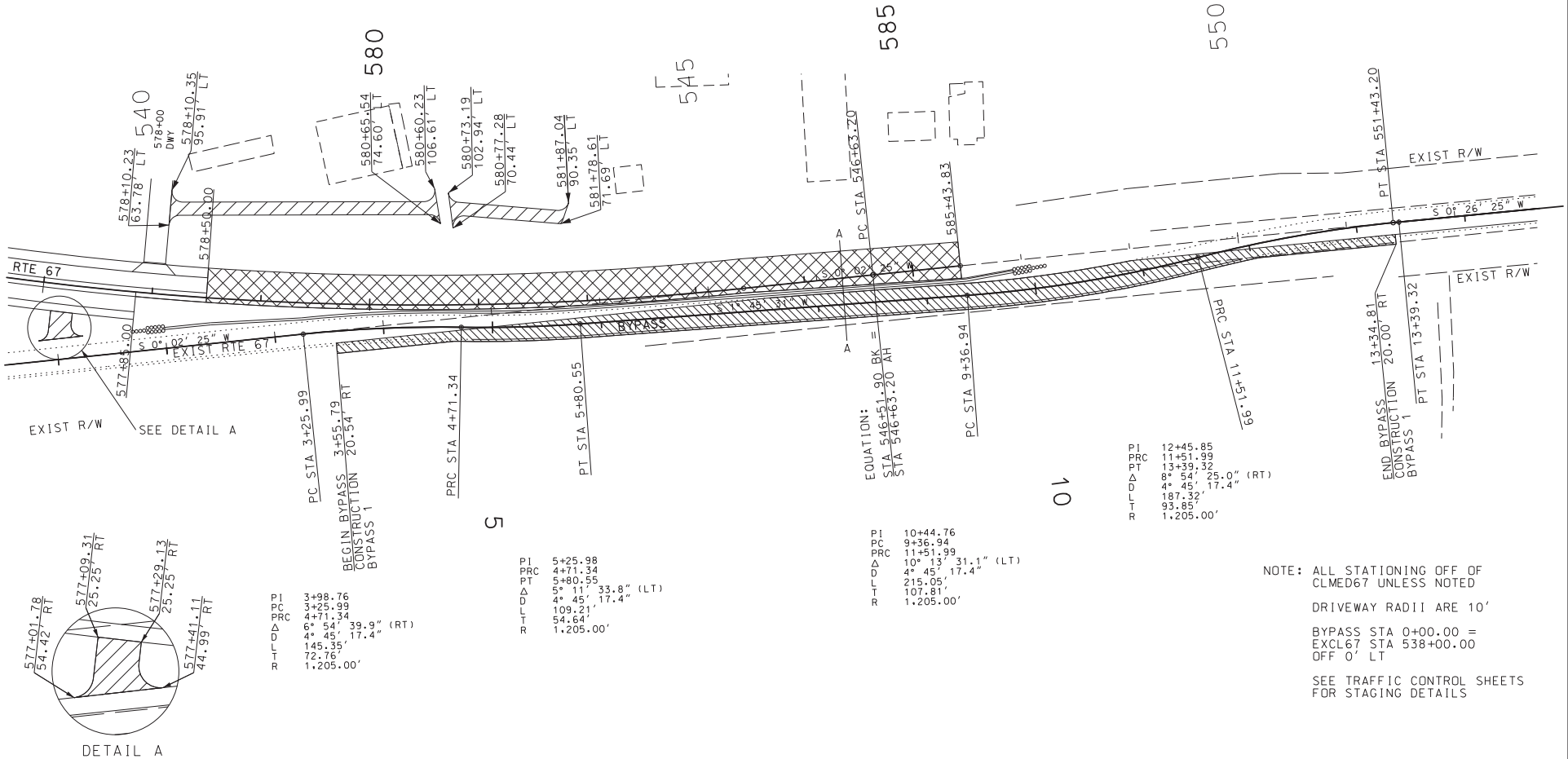
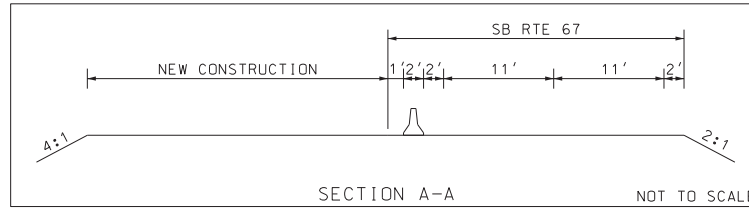


MSE WALL LOCATION  
SHOULDER DETAILS  
SPECIAL SHEET  
SHEET 20 OF 28

## FINAL PLANS



- TEMPORARY DRIVE  
(PAID FOR AS TEMPORARY SURFACING)
- NB LANE RTE 67
- BYPASS PAVEMENT



EQUATION:  
STA 546+51.90 BK =  
STA 546+63.20 AH

PI 12+45.85  
PRC 11+51.99  
PT 10+13.32  
R 4° 45' 17.4" (RT)  
1,205.00'

NOTE: ALL STATIONING OFF OF CLMED67 UNLESS NOTED  
DRIVEWAY RADII ARE 10'  
BYPASS STA 0+00.00 = EXCL67 STA 538+00.00 OFF 0' LT  
SEE TRAFFIC CONTROL SHEETS FOR STAGING DETAILS

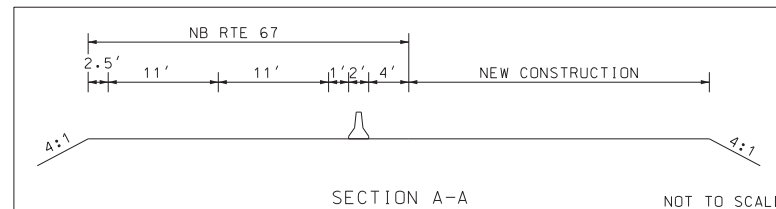
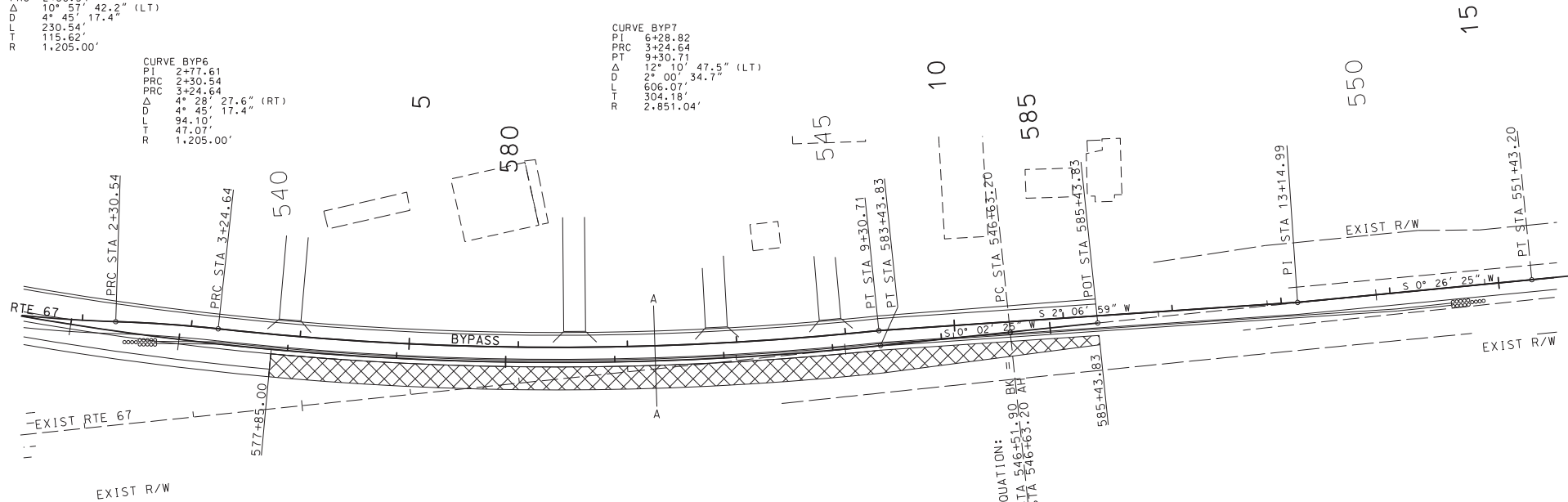
BYPASS  
SPECIAL SHEET  
SHEET 22 OF 28

THIS MEDIA SHOULD NOT BE CONSIDERED A CERTIFIED DOCUMENT.	
DATE PREPARED 9/3/14	STATE MO
ROUTE 67	SHEET NO. 45
DISTRICT SE	COUNTY BUTLER
JOB NO. JOP0959	
CONTRACT ID. 120525-H01	
PROJECT NO. FAF-67-1(19)	
BRIDGE NO.	
DESCRIPTION	DATE
MISSOURI HIGHWAYS AND TRANSPORTATION COMMISSION	
 105 WEST CAPITOL JEFFERSON CITY, MO 65102 1-888-ASK-MDOT (1-888-275-6636)	
FINAL PLANS	



CURVE BY P6  
PI 2+77.61  
PRC 2+30.54  
PRC 3+24.64  
Δ 4° 28' 27.6" (RT)  
D 4° 45' 17.4"  
L 94.10'  
T 47.07'  
R 1,205.00'

CURVE BYP7  
PI 6+28.82  
PRC 3+24.64  
PT 9+30.71  
 $\Delta$  12° 10' 47.5" (LT)  
D 2° 00' 34.7"  
L 606.07'  
T 304.18'  
R 2,851.04'



BYPASS STA 0+00.00 =  
CLMED STA 574+10.38  
OFF 4.25' RT

BYPASS  
SPECIAL SHEET  
SHEET 23 OF 28

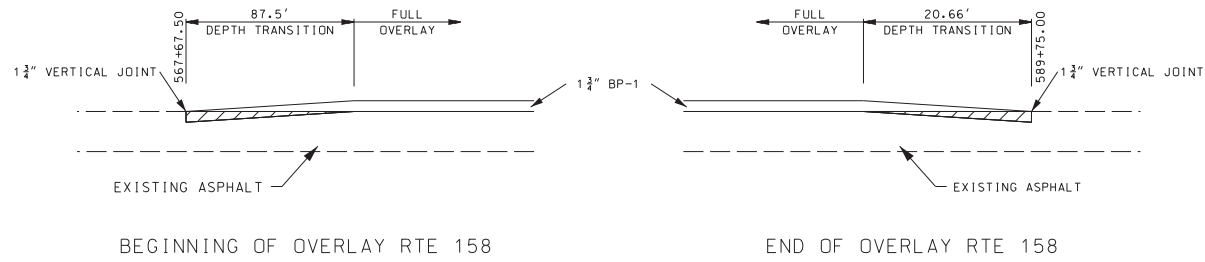
DATE PREPARED 9/3/14	
ROUTE 67	STATE MO
DISTRICT SE	SHEET NO. 46
COUNTY BUTLER	
JOB NO. JOP0959	
CONTRACT ID. 120525-H01	
PROJECT NO. F AF-67-1(19)	
BRIDGE NO.	



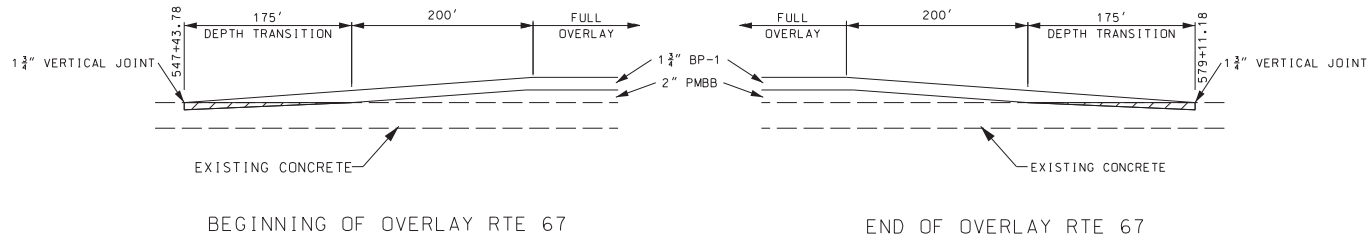

105 WEST CAPITAL  
JEFFERSON CITY, MO 65102  
1-888-ASK-MDOT (1-888-275-6636)

## FINAL PLANS

MODIFIED COLDMILL



MODIFIED COLDMILL



DRAWING NOT TO SCALE

ROUTE 67 & ROUTE 158  
DEPTH TRANSITION  
SPECIAL SHEET  
SHEET 24 OF 28

"THIS MEDIA SHOULD NOT BE CONSIDERED A CERTIFIED DOCUMENT."

DATE PREPARED  
9/3/14  
ROUTE  
67  
STATE  
MO  
DISTRICT  
SE  
SHEET NO.  
47  
COUNTY  
BUTLER  
JOB NO.  
JOP0959  
CONTRACT ID.  
120525-H01  
PROJECT NO.  
FAF-67-1(19)  
BRIDGE NO.

DESCRIPTION

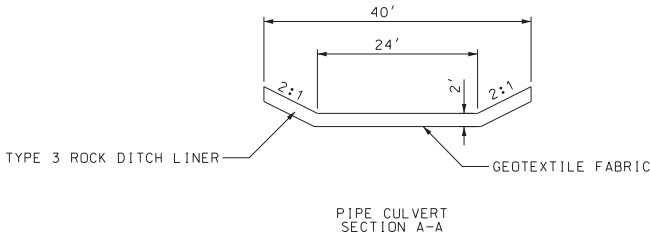
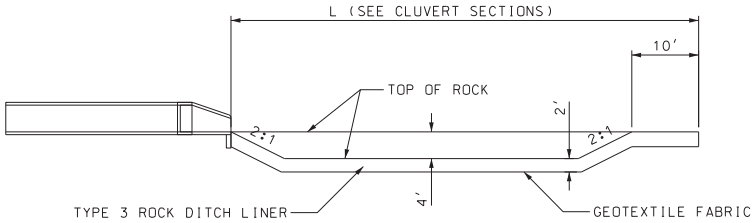
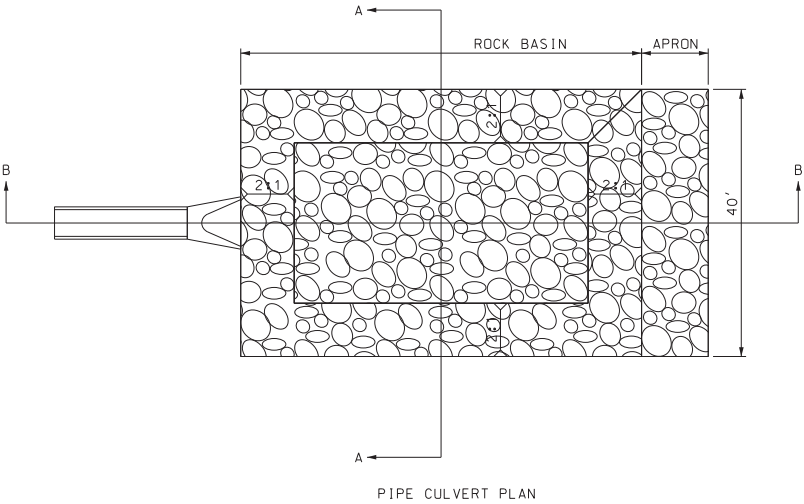
DATE

MISSOURI HIGHWAYS AND TRANSPORTATION  
COMMISSION

MDOT  
105 WEST CAPITOL  
JEFFERSON CITY, MO 65102  
1-888-ASK-MDOT (1-888-275-6636)

FINAL PLANS

ROCK ENERGY DISSIPATOR



NOTES:  
NO DIRECT PAYMENT WILL BE MADE FOR EXCAVATION  
REQUIRED DURING CONSTRUCTION OF ROCK ENERGY DISSIPATOR

SPECIAL SHEET  
TYPICAL ROCK BASIN  
SHEET 25 OF 28

THIS MEDIA SHOULD NOT BE CONSIDERED A CERTIFIED DOCUMENT.

DATE PREPARED  
9/3/14

ROUTE  
67

DISTRICT  
SE

STATE  
MO

SHEET NO.  
48

COUNTY  
BUTLER

JOB NO.  
JOP0959

CONTRACT ID.  
120525-H01

PROJECT NO.  
FAF-67-1(19)

BRIDGE NO.

DESCRIPTION

DATE

MISSOURI HIGHWAYS AND TRANSPORTATION COMMISSION

MDOT

105 WEST CAPITOL  
JEFFERSON CITY, MO 65102  
1-888-ASK-MDOT (1-888-275-6636)

FINAL PLANS

REV.

t:\de-proj\butler\jop0959 construction from 2014\048\_SS\_25\_JOP0959\_I20\_RockEnergyDiss.dgn 10:06 PM 9/9/2015

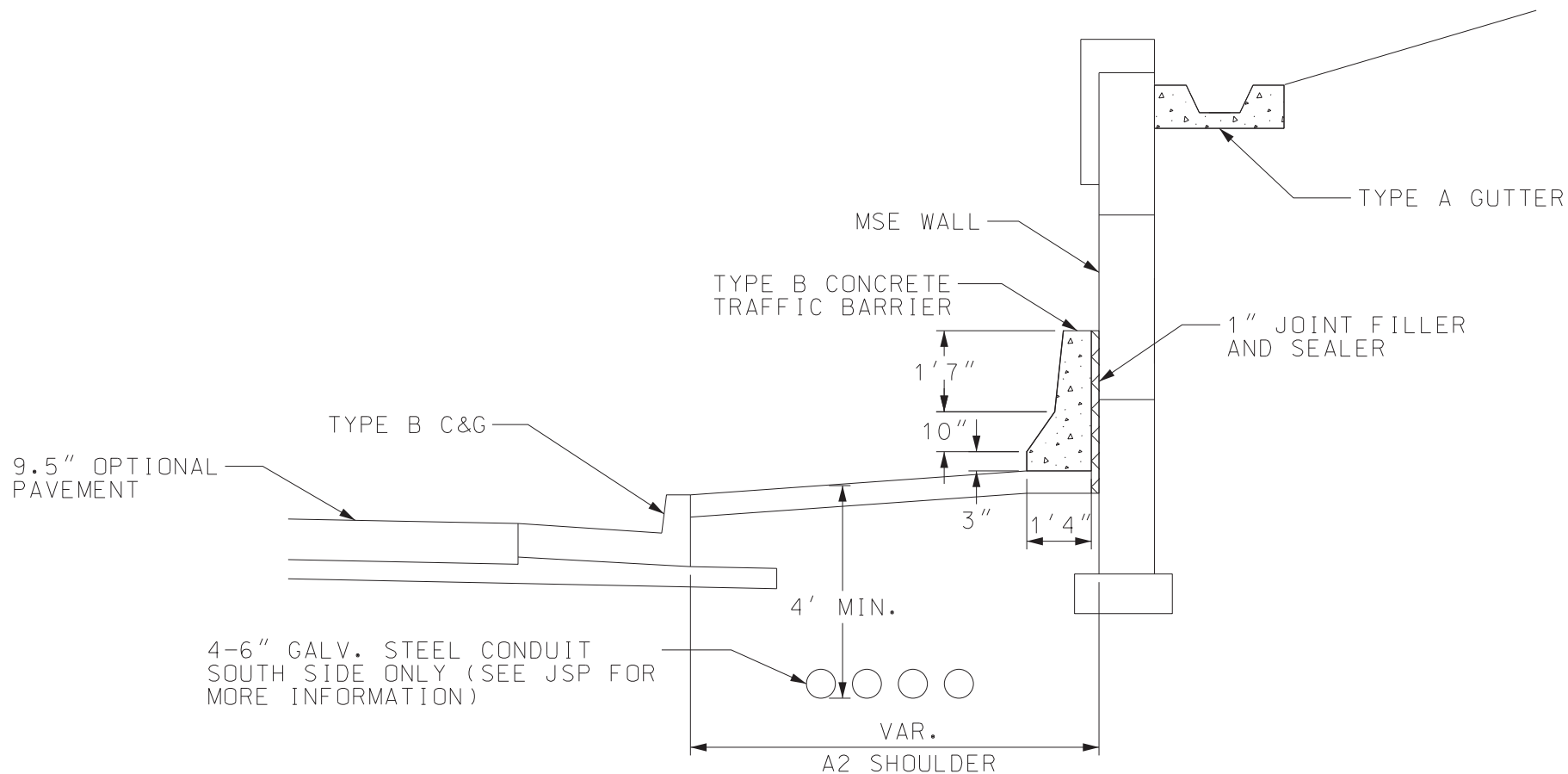
DATE PREPARED 9/3/14	
ROUTE 67	STATE MO
DISTRICT SE	SHEET NO. 49
COUNTY BUTLER	
JOB NO. JOP0959	
CONTRACT ID. 120525-H01	
PROJECT NO. FAF-67-1(19	
BRIDGE NO.	

DATE



## FINAL PLANS

REV

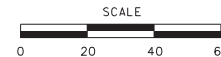
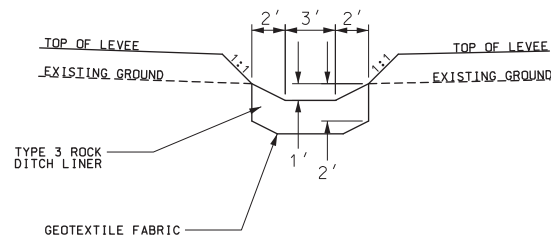
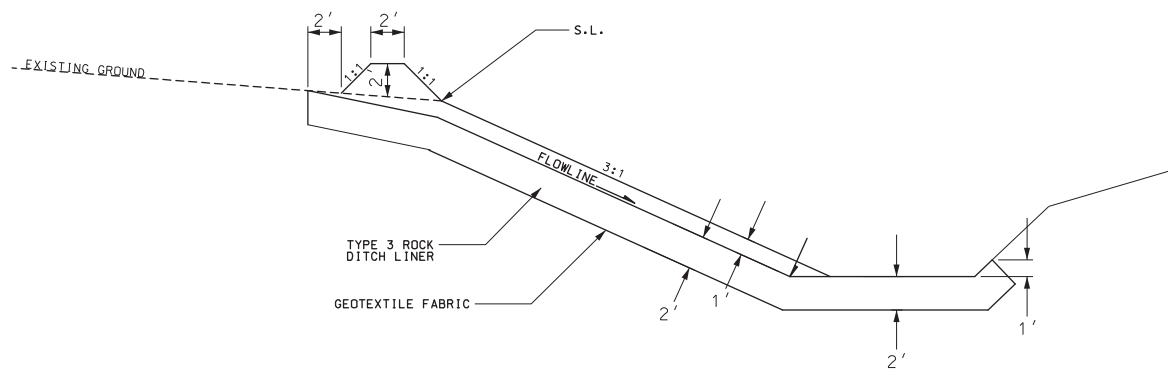


TYPICAL SECTION THRU MSE WALL

t:\de-proj\butler\j0p0959 construction from 2014\049\_SS\_26\_J0P0959\_I20\_MSEwBARRIER.dgn 1:02:08 PM 9/9/2015



# INTERCEPTION DITCH AND ROCK FLUME DETAIL



INTERCEPTION DITCH DETAILS  
SPECIAL SHEET  
SHEET 27 OF 28

"THIS MEDIA SHOULD  
NOT BE CONSIDERED  
A CERTIFIED  
DOCUMENT."

DATE PREPARED  
9/3/14  
ROUTE  
67  
STATE  
MO  
DISTRICT  
SE  
SHEET NO.  
50  
COUNTY  
BUTLER  
JOB NO.  
JOP0959  
CONTRACT ID.  
120525-H01  
PROJECT NO.  
FAF-67-1(19)  
BRIDGE NO.

DESCRIPTION

DATE

MISSOURI HIGHWAYS AND TRANSPORTATION  
COMMISSION

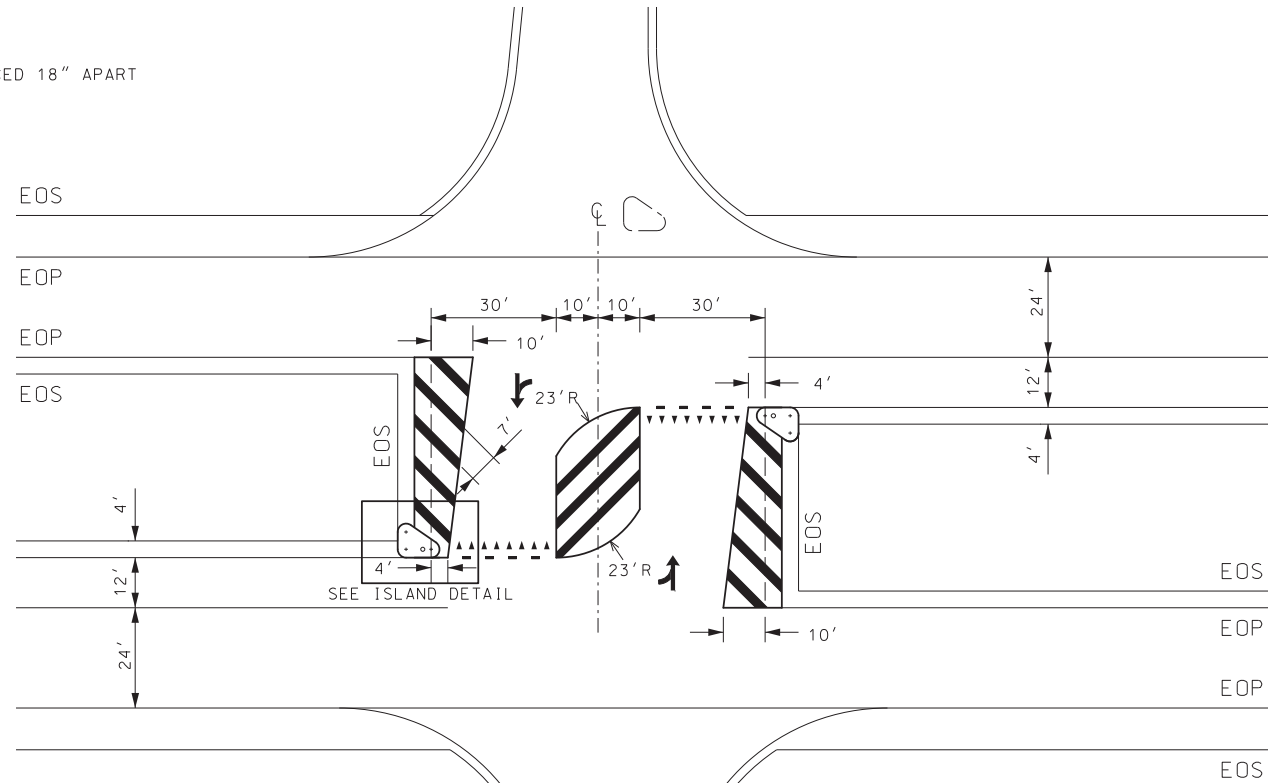
105 WEST CAPITOL  
JEFFERSON CITY, MO 65102  
1-888-ASK-MODOT (1-888-275-6636)



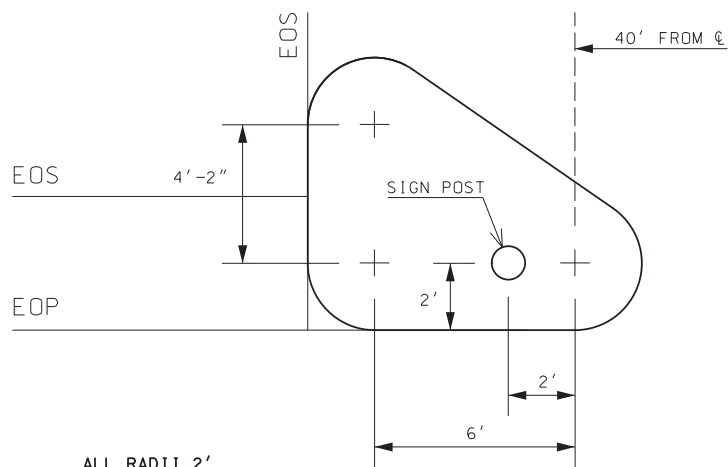
FINAL PLANS

NOTES:

- ① WHITE YIELD LINE TRIANGLES ARE 18"W X 24"H SPACED 18" APART
- ② 6" YELLOW SKIPS ARE 4' LONG WITH 2' GAPS
- ③ ARROWS ARE MODIFIED LEFT TURN PREFORMED TAPE



3" RAISED ISLAND DETAIL



ALL RADII 2'

ISLAND AND STRIPING DETAILS  
FOR MEDIAN CROSSOVERS  
SPECIAL SHEET  
SHEET 28 OF 28

"THIS MEDIA SHOULD  
NOT BE CONSIDERED  
A CERTIFIED  
DOCUMENT."

DATE PREPARED  
9/3/14  
ROUTE  
67  
STATE  
MO  
DISTRICT  
10  
SHEET NO.  
51  
COUNTY  
BUTLER  
JOB NO.  
JOP0959  
CONTRACT ID.  
120525-H01  
PROJECT NO.  
FAF-67-1(19)  
BRIDGE NO.

DESCRIPTION

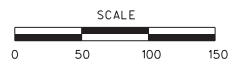
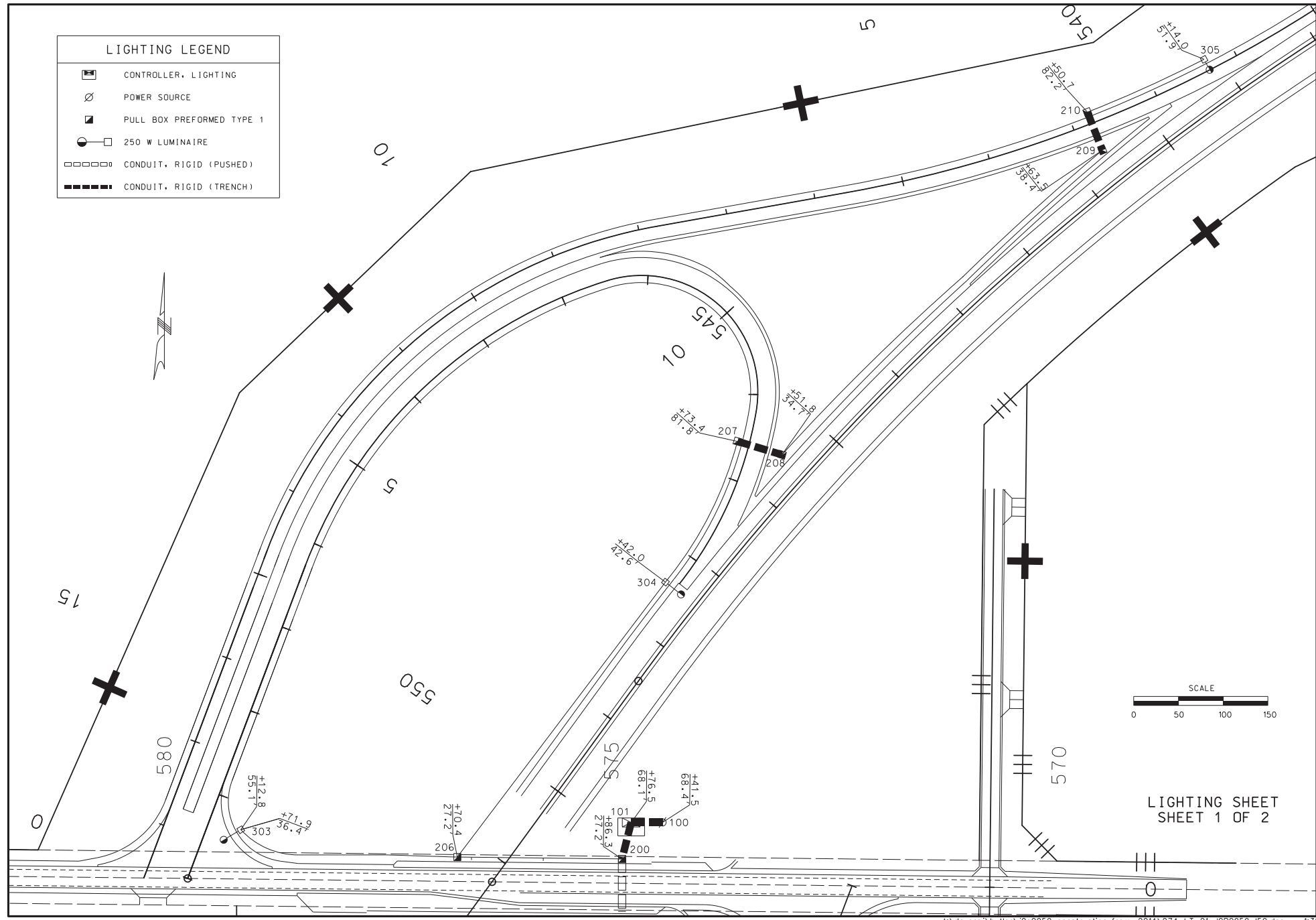
DATE

MISSOURI HIGHWAYS AND TRANSPORTATION  
COMMISSION

105 WEST CAPITOL  
JEFFERSON CITY, MO 65102  
1-888-ASK-MODOT (1-888-275-6636)

FINAL PLANS

LIGHTING LEGEND	
	CONTROLLER, LIGHTING
	POWER SOURCE
	PULL BOX PREFORMED TYPE 1
	250 W LUMINAIRE
	CONDUIT, RIGID (PUSHED)
	CONDUIT, RIGID (TRENCH)



LIGHTING SHEET  
SHEET 1 OF 2

\*THIS MEDIA SHOULD NOT BE CONSIDERED A CERTIFIED DOCUMENT.\*

DATE PREPARED 9/3/14	
ROUTE 67	STATE MO
DISTRICT SE	SHEET NO. 74
COUNTY BUTLER	
JOB NO. JOP0959	
CONTRACT ID. 120525-H01	
PROJECT NO. FAF-67-1(19)	
BRIDGE NO.	

REV.	DESCRIPTION	DATE

MISSOURI HIGHWAYS AND TRANSPORTATION COMMISSION

105 WEST CAPITOL  
JEFFERSON CITY, MO 65102  
1-888-ASK-MDOT (1-888-275-6636)

FINAL PLANS

LIGHTING LEGEND

CONTROLLER, LIGHTING

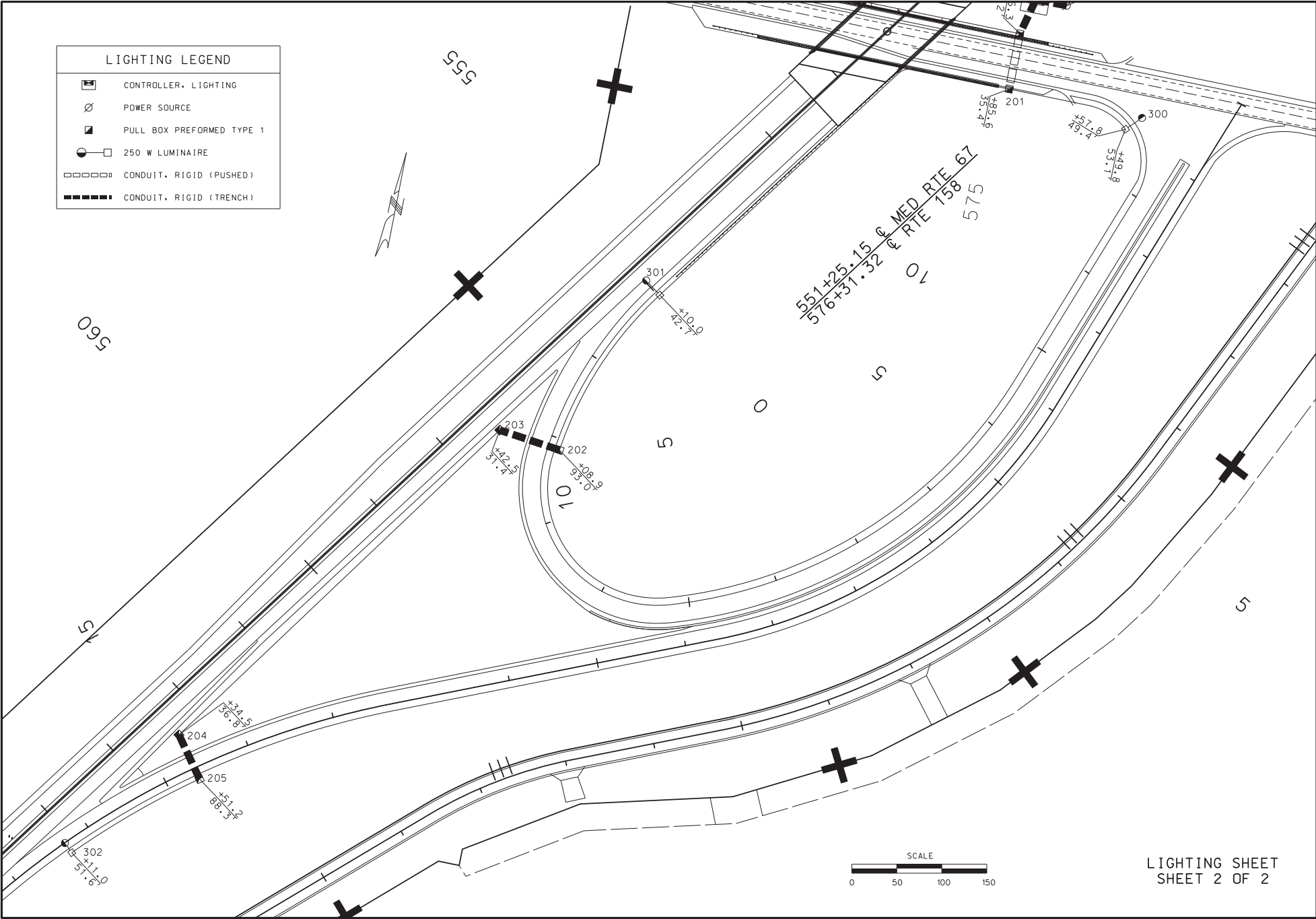
POWER SOURCE

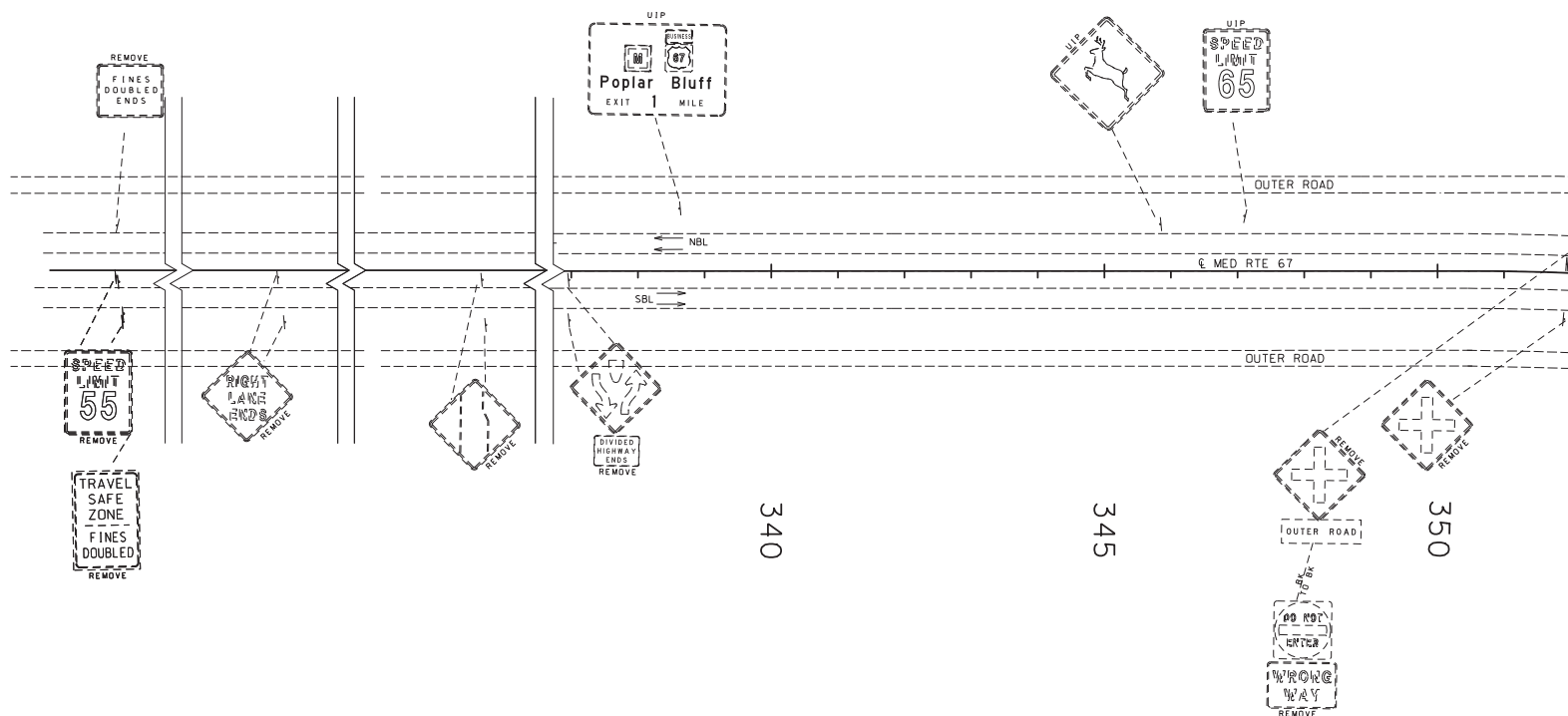
PULL BOX PREFORMED TYPE 1

250 W LUMINAIRE

CONDUIT, RIGID (PUSHED)

CONDUIT, RIGID (TRENCH)





SIGNING SHEET  
SHEET 1 OF 34

FINAL PLANS

MISSOURI HIGHWAY COMMISSION



105 WEST CAPITOL  
JEFFERSON CITY, MO 65102  
1-888-ASK-MODOT (1-888-275-6636)

DESCRIPTION

DATE

BRIDGE NO.

PROJECT NO.  
FAF-67-1(19)

CONTRACT ID.  
120525-H01

JOB NO.  
JOP0959

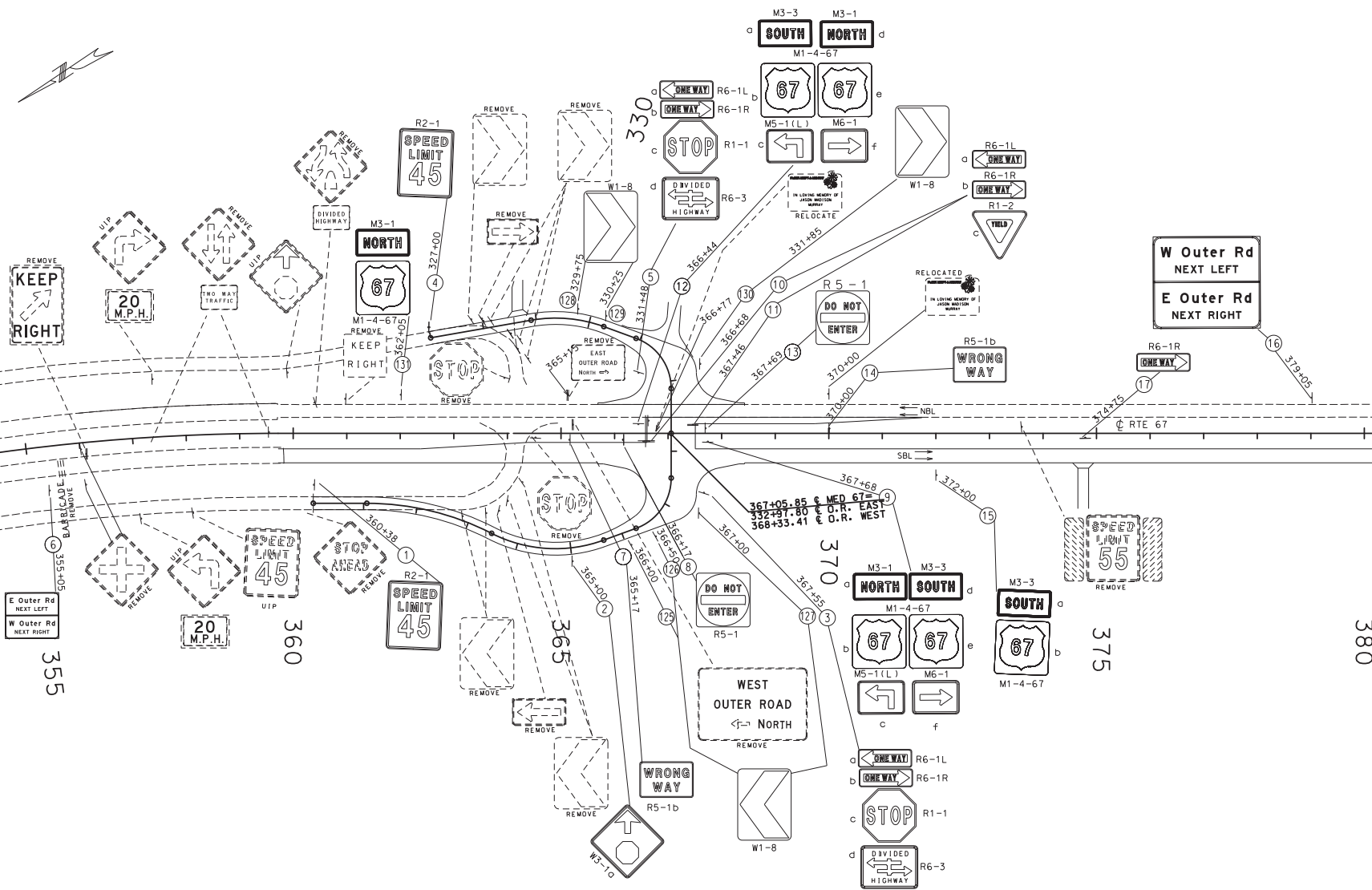
COUNTY  
BUTLER

DISTRICT SHEET NO.  
SE 76

ROUTE STATE  
67 MO

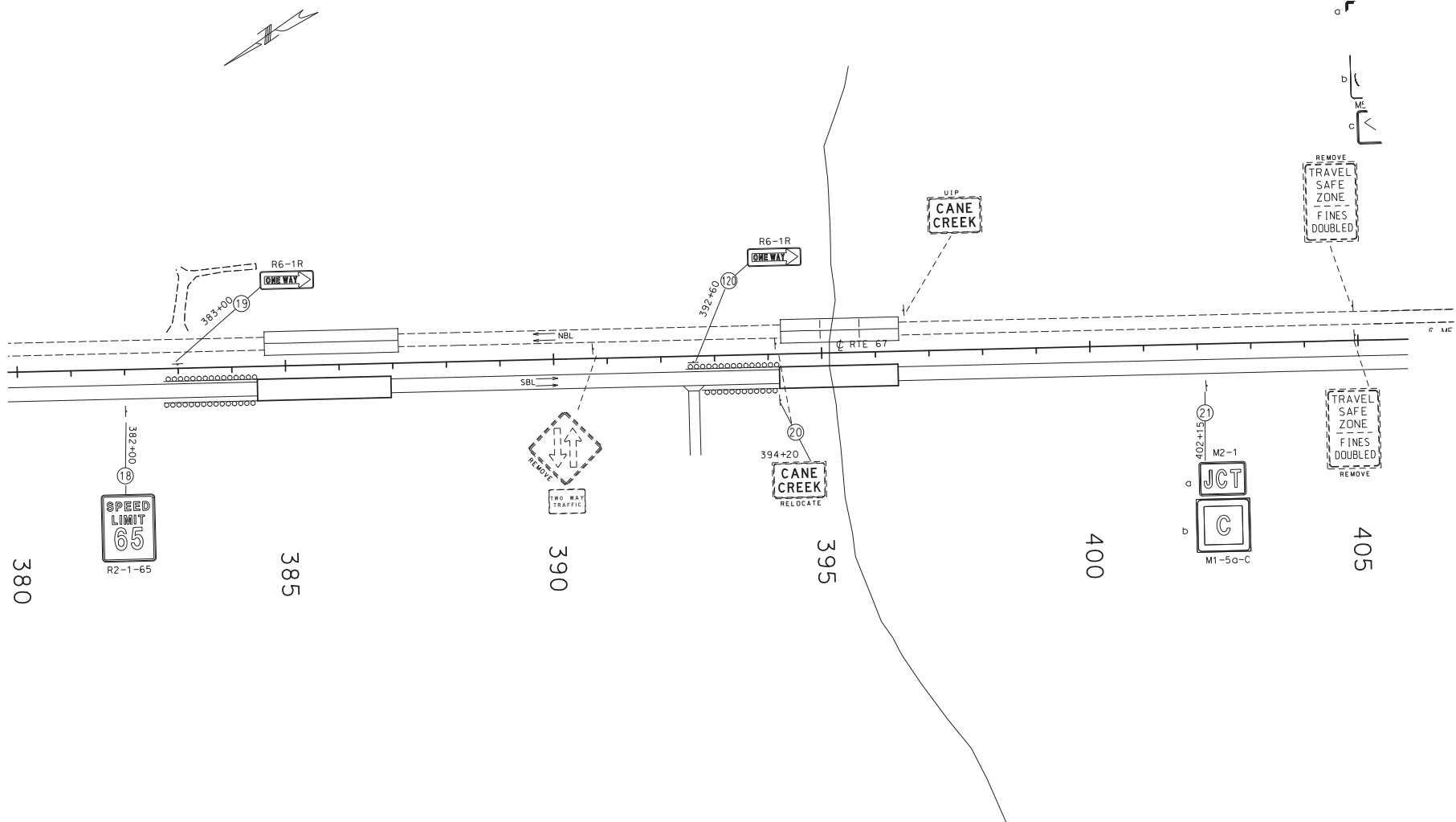
DATE PREPARED  
9/3/14

\*THIS MEDIA SHOULD  
NOT BE CONSIDERED  
A CERTIFIED  
DOCUMENT.\*



## FINAL PLANS

t:\de-proj\butler\j0p0959 construction from 2014\077\_SN\_02\_J0P0959\_I100.dgn 1:32:39 PM 9/9/2015



DATE PREPARED  
9/3/14

ROUTE  
67

DISTRICT  
SE

COUNTY  
BUTLER

JOB NO.  
JOP0959

CONTRACT ID.  
120525-H01

PROJECT NO.  
FAF-67-1(19)

BRIDGE NO.

STATE  
MO

SHEET NO.  
78

IF A SEAL IS PRESENT ON THIS SHEET, IT HAS BEEN ELECTRONICALLY SEALED AND DATED.

DATE	DESCRIPTION

MISSOURI HIGHWAYS AND TRANSPORTATION COMMISSION

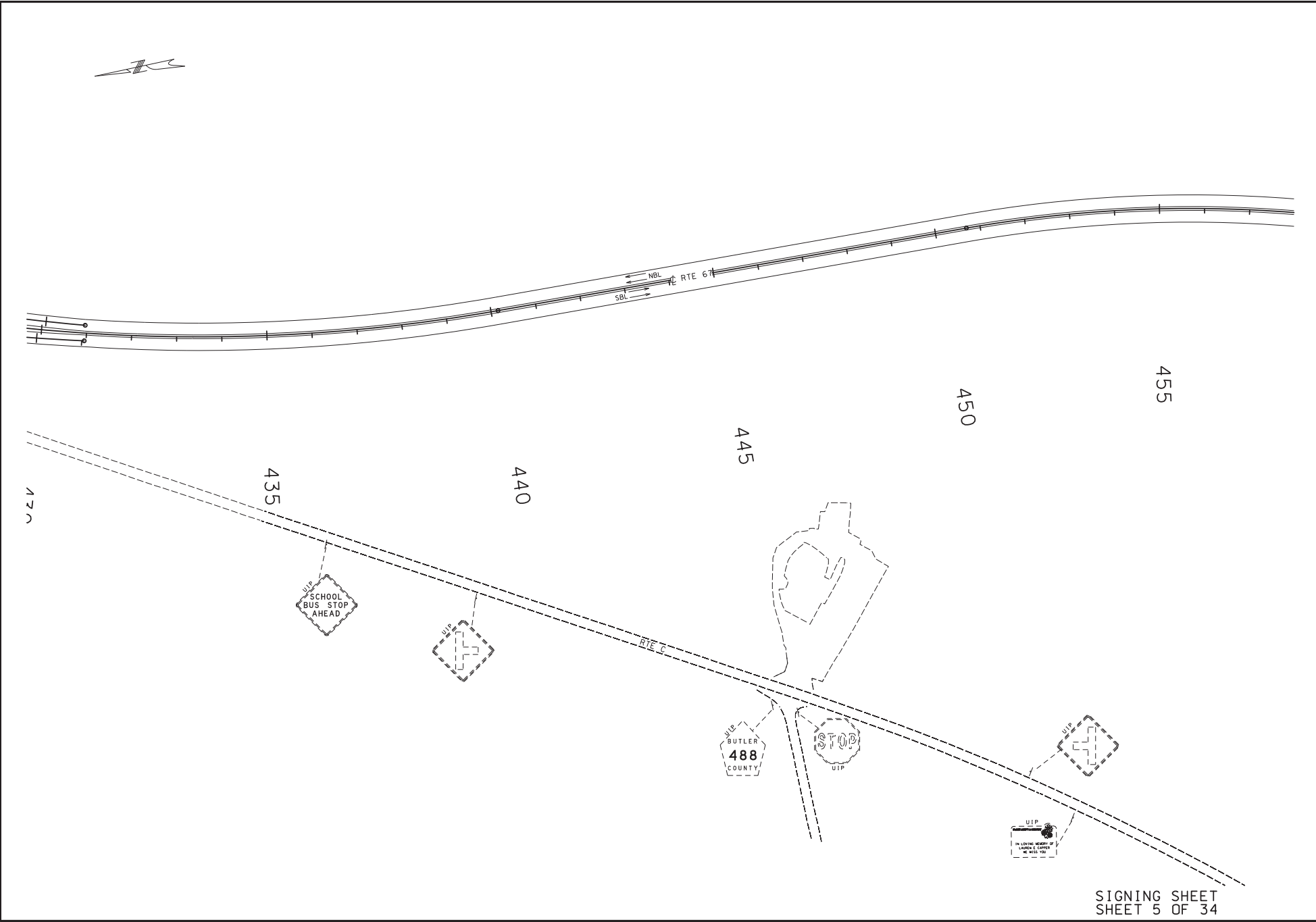
**FINAL PLANS**

105 WEST CAPITOL  
JEFFERSON CITY, MO 65102  
1-888-ASK-MODOT (1-888-275-6636)

SIGNING SHEET  
SHEET 3 OF 34







SIGNING SHEET  
SHEET 5 OF 34

THIS MEDIA SHOULD NOT BE CONSIDERED A CERTIFIED DOCUMENT.

DATE PREPARED: 9/3/14

ROUTE 67	STATE MO
DISTRICT SE	SHEET NO. 80

COUNTY BUTLER

JOB NO. JOP0959

CONTRACT ID. 120525-H01

PROJECT NO. FAF-67-1(19)

BRIDGE NO.

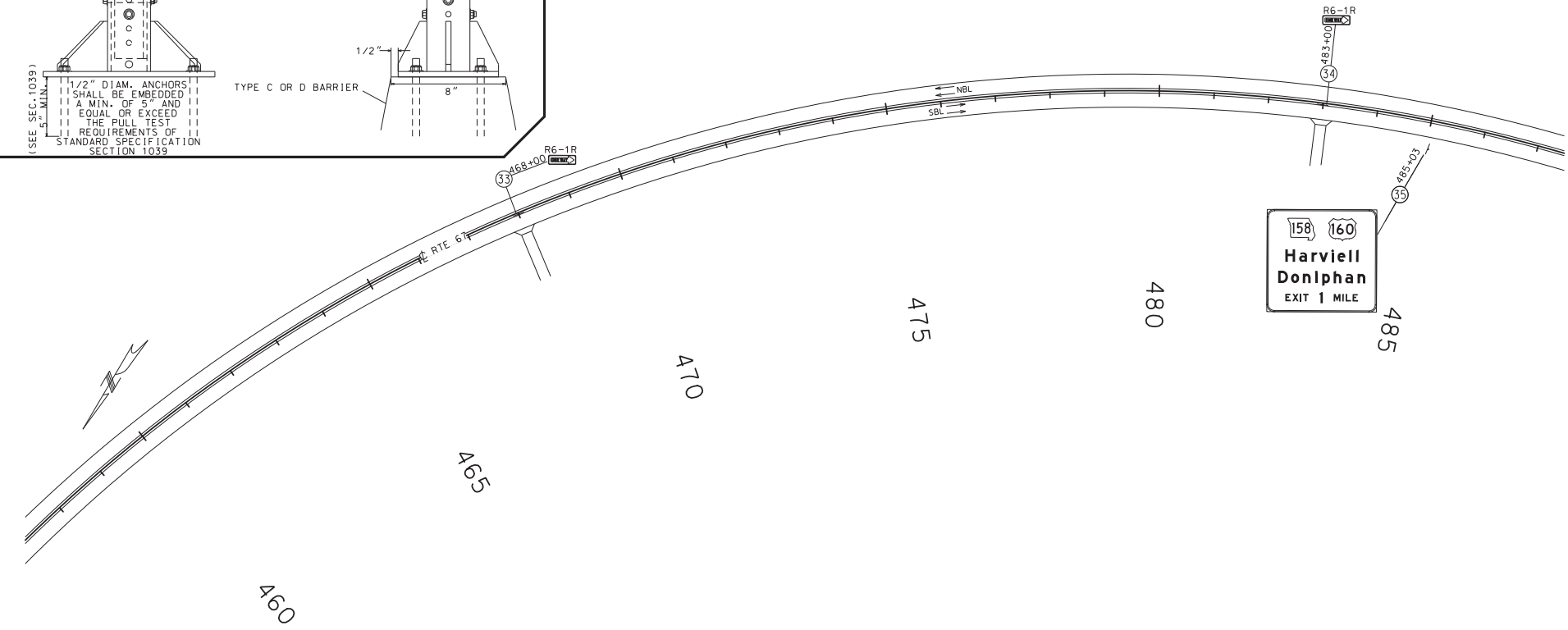
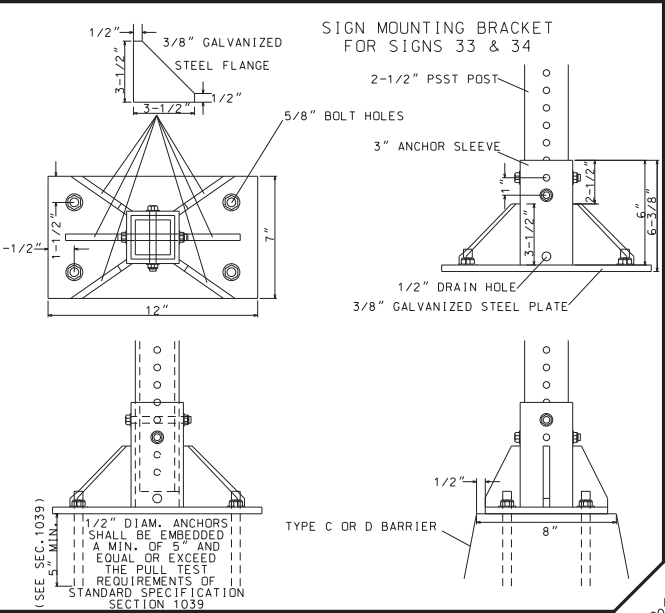
DESCRIPTION	DATE

MISSOURI HIGHWAYS AND TRANSPORTATION COMMISSION

**MoDOT**

105 WEST CAPITOL  
JEFFERSON CITY, MO 65102  
(888-888-8888) 1-888-ASK-MODOT

# FINAL PLANS



SIGNING SHEET  
SHEET 6 OF 34

<p>THIS MEDIA SHOULD NOT BE CONSIDERED A CERTIFIED DOCUMENT.</p>	
DATE PREPARED	9/3/14
ROUTE	67
DISTRICT	SE
SHEET NO.	81
COUNTY	BUTLER
JOB NO.	JOP0959
CONTRACT ID.	120525-H01
PROJECT NO.	FAF-67-1(19)
BRIDGE NO.	
DESCRIPTION	
DATE	
MISSOURI HIGHWAYS AND TRANSPORTATION COMMISSION	
<p>105 WEST CAPITOL JEFFERSON CITY, MO 65102 1-888-ASK-MODOT (1-888-275-6636)</p>	
FINAL PLANS	

"THIS MEDIA SHOULD NOT BE CONSIDERED A CERTIFIED DOCUMENT."

DATE PREPARED 9/3/14	
ROUTE 67	STATE MO
DISTRICT SE	SHEET NO. 82
COUNTY BUTLER	
JOB NO. JOP0959	
CONTRACT ID. 120525-H01	
PROJECT NO. FAF-67-1(19)	
BRIDGE NO.	

DATE	DESCRIPTION

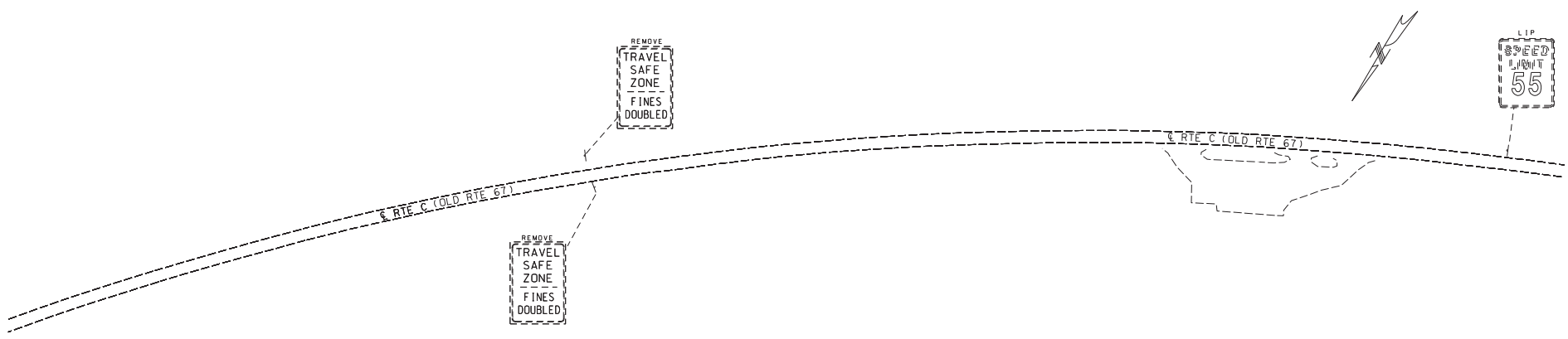
MISSOURI HIGHWAYS AND TRANSPORTATION COMMISSION

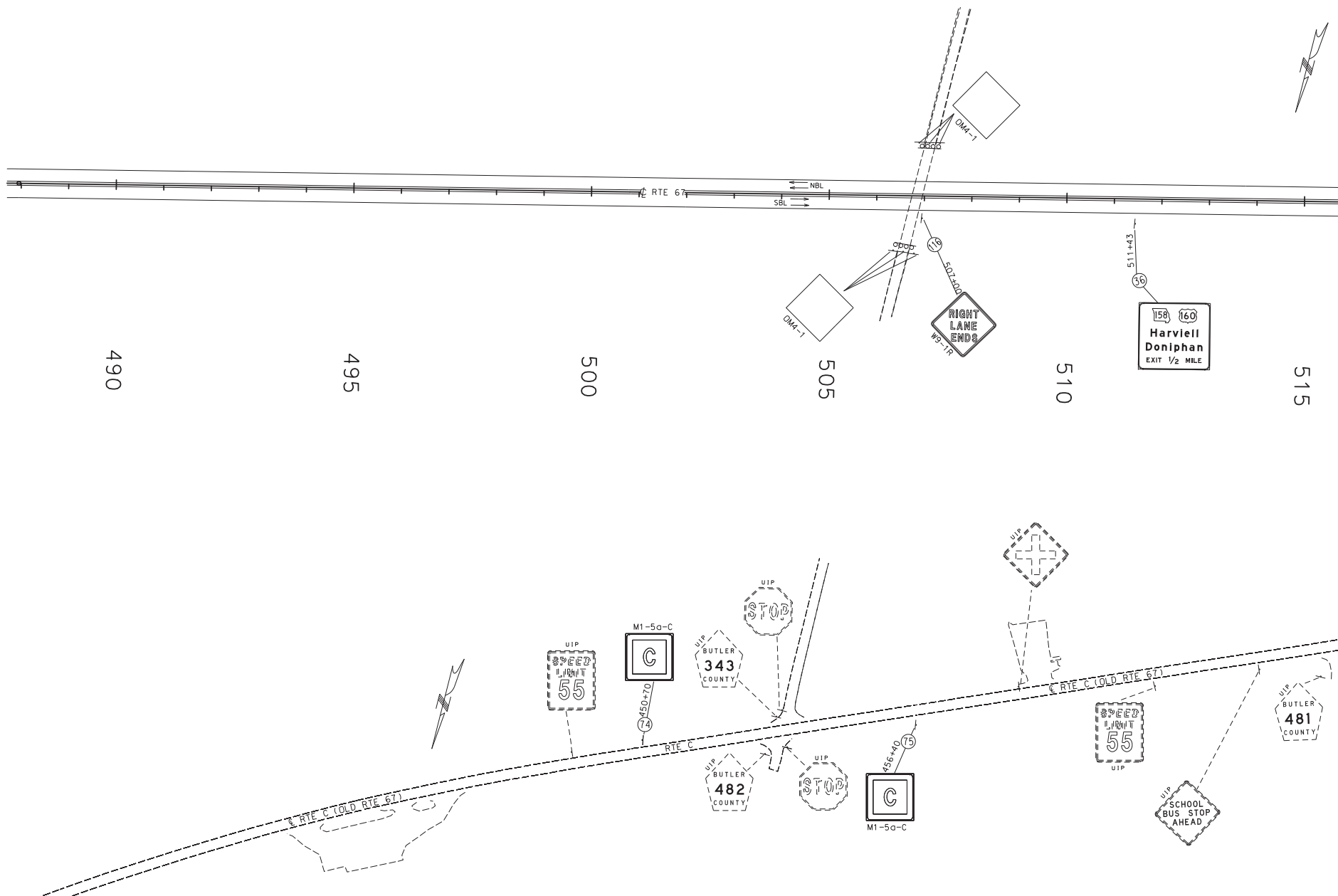


105 WEST CAPITOL  
JEFFERSON CITY, MO 65102  
1-888-ASK-MODOT (1-888-275-6636)

FINAL PLANS

SIGNING SHEET  
SHEET 7 OF 34





SIGNING SHEET  
SHEET 8 OF 34

# FINAL PLANS

MISSOURI HIGHWAYS AND TRANSPORTATION  
COMMISSION



105 WEST CAPITOL  
JEFFERSON CITY, MO 65102  
1-888-ASK-MODOT (1-888-275-6636)

DESCRIPTION

DATE

BRIDGE NO.

PROJECT NO.  
FAF-67-1(19)

CONTRACT ID.  
120525-H01

JOB NO.  
JOP0959

COUNTY  
BUTLER

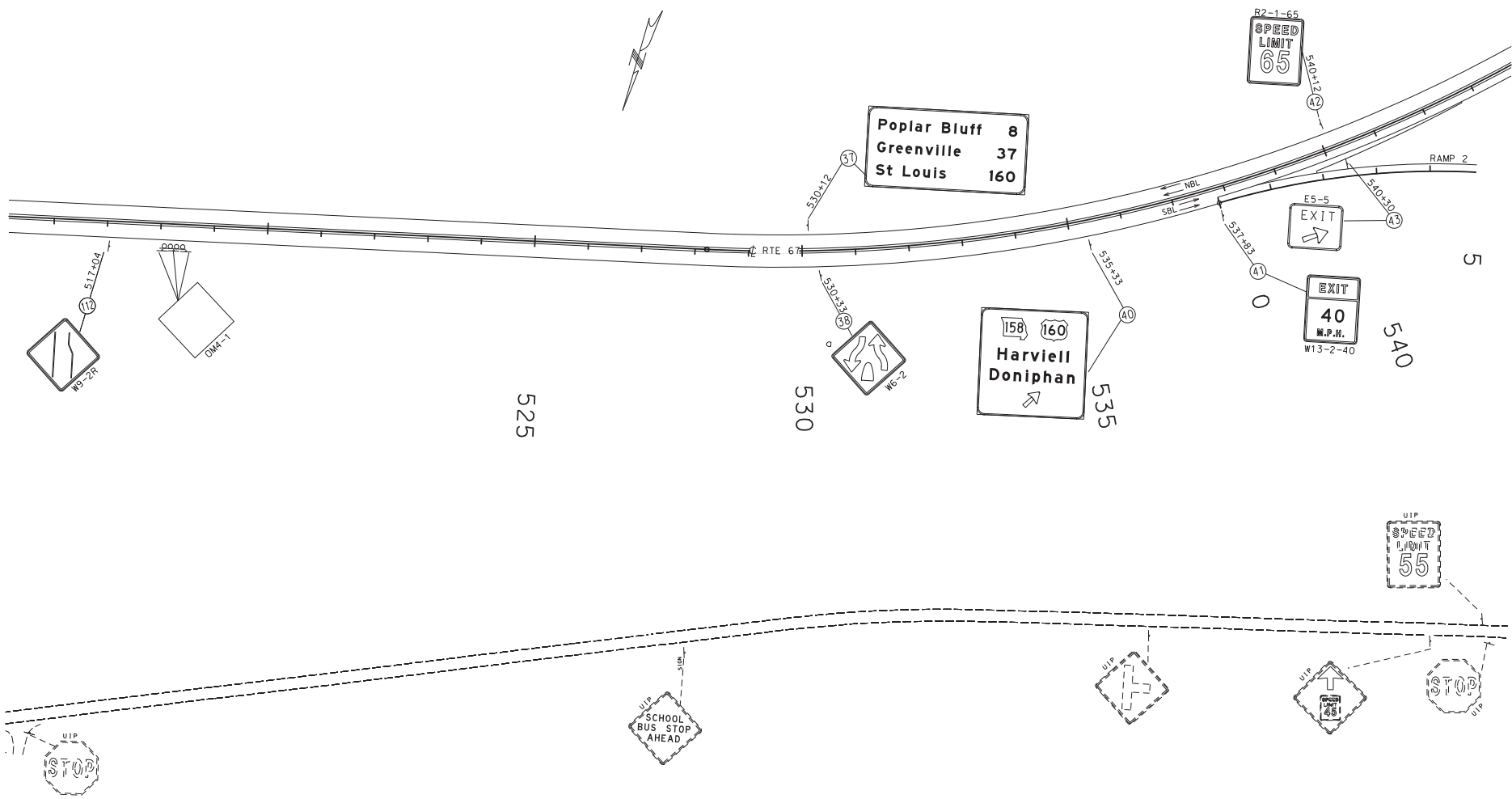
DISTRICT SHEET NO.  
SE 83

DATE PREPARED  
9/3/14

ROUTE STATE  
67 MO

"THIS MEDIA SHOULD  
NOT BE CONSIDERED  
A CERTIFIED  
DOCUMENT."

IF A SEAL IS PRESENT ON THIS SHEET, IT HAS BEEN ELECTRONICALLY SEALED AND DATED.



THIS MEDIA SHOULD NOT BE CONSIDERED A CERTIFIED DOCUMENT.

DATE PREPARED 9/3/14	
ROUTE 67	STATE MO
DISTRICT SE	SHEET NO. 84
COUNTY BUTLER	
JOB NO. JOP0959	
CONTRACT ID. 120525-H01	
PROJECT NO. FAF-67-1(19)	
BRIDGE NO.	

DESCRIPTION	DATE

MISSOURI HIGHWAYS AND TRANSPORTATION COMMISSION

100 WEST CAPITOL  
JEFFERSON CITY, MO 64501  
1-888-ASK-MODOT (1-888-275-6638)

# FINAL PLANS

**SIGNING SHEET**  
**SHEET 9 OF 34**





ELECTRONIC STOP SIGNS ARE TO BE  
RETAINED BY COMMISSION.

REMOVE EXISTING SIGNS 600' FROM INTERSECTION,  
UNLESS OTHERWISE DIRECTED BY THE ENGINEER.

\*THIS MEDIA SHOULD  
NOT BE CONSIDERED  
A CERTIFIED  
DOCUMENT.\*

DATE PREPARED  
9/3/14  
ROUTE  
67 STATE  
MO  
DISTRICT SHEET NO.  
SE 87  
COUNTY  
BUTLER  
JOB NO.  
JOP0959  
CONTRACT ID.  
120525-H01  
PROJECT NO.  
FAF-67-1(19)  
BRIDGE NO.

DESCRIPTION

DATE

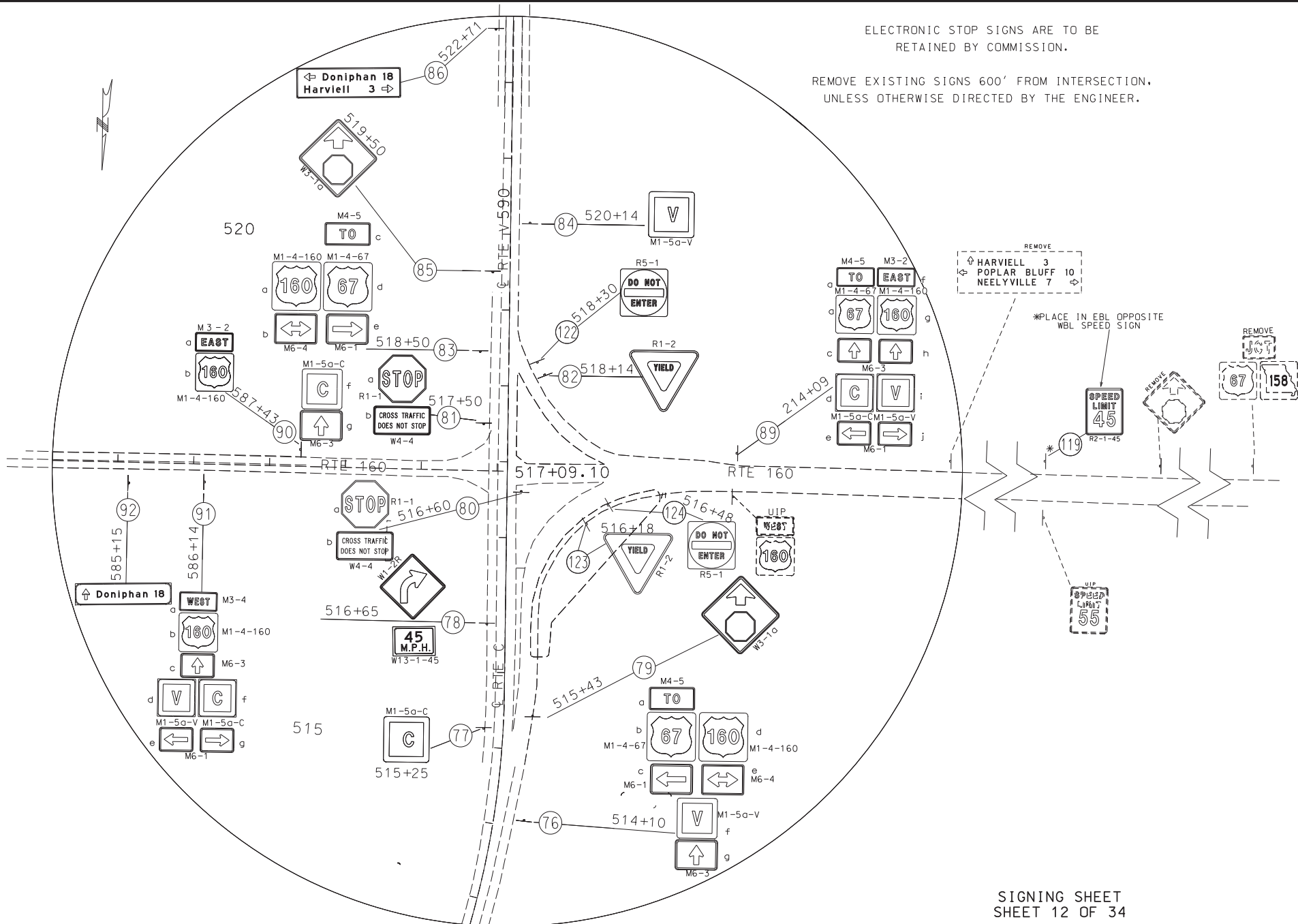
MISSOURI HIGHWAYS AND TRANSPORTATION  
COMMISSION

105 WEST CAPITOL  
JEFFERSON CITY, MO 65102  
1-888-ASK-MODOT (1-888-275-6636)

FINAL PLANS

SIGNING SHEET  
SHEET 12 OF 34

t:\de-proj\butler\jop0959 construction from 2014\087\_SN\_12\_JOP0959\_I60.dgn 1:33:04 PM 9/9/2015









\*THIS MEDIA SHOULD NOT BE CONSIDERED A CERTIFIED DOCUMENT.\*

				STANDARD SIGN ASSEMBLIES																					
				TYPE																					
				SHR2L-1	SHR2L-1	SHR2L-1	SHR2L-1	SHR2L-1	SHR2L-1	SHR2L-1	SHR2L-1	SHR2L-1	SHR2L-1	SHR2L-1	SHR2L-1	SHR2L-1	SHR2L-1	SHR2L-1	SHR2L-1	SHR2L-1	SHR2L-1	SHR2L-1	SHR2L-1	SHR2L-1	
				SIGN DESCRIPTION, SIZES & NUMBER OF EACH																					
				R2-1-45-36	W3-1a-36	R6-3-24	R5-1a-36	R5-1-48	R5-1-36	M3-1-24	M3-3-24	M1-4-67-24	M5-1(L)-21	M6-1-21	R6-1L-48	R6-1R-48	R1-2-48	M2-1-15	M1-50-C-24	W6-2-48	W13-2-40-48	W4-1(R)-48	W9-1R-48	W16-2	R1-1-48
NO	STA	LOC	SPEED LIMIT 45	STOP AHEAD	DIVIDED HWY	WRONG WAY	DO NOT ENTER	DO NOT ENTER	NORTH	SOUTH	SIGN RTE 67	ADVANCE TURN ARROW	LT/RT ARROW	ONE WAY LT	ONE WAY RT	YIELD	JCT	RTE C	DIVIDED HWY ENDS	EXIT SPD 40 MPH	MERGE RT	RT LN ENDS	800 FEET	STOP	
1	360+38	OR EAST	1																						
2	365+00	OR WEST		1																					
3	367+55	OR WEST			1										1	1								1	
4	327+00	OR EAST	1																						
5	331+48	OR EAST			1										1	1								1	
7	365+17	SBL RTE 67				1																			
8	366+17	SBL RTE 67						1																	
9	367+68	MEDIAN RTE 67							1	1	2	1	1												
10	366+68	CROSSOVER RTE 67													1	1	1								
11	367+46	CROSSOVER RTE 67													1	1	1								
12	366+44	MEDIAN RTE 67							1	1	2	1	1												
13	367+69	NBL RTE 67						1																	
14	370+00	NBL RTE 67				1																			
15	372+00	SBL RTE 67								1	1														
17	374+75	SBL RTE 67														1									
19	383+00	NBL RTE 67														1									
21	402+15	SBL RTE 67																1	1						
22	406+15	SBL RTE 67				1																			
23	409+00	SBL RTE 67												1					1						
24	410+55	SBL RTE 67						1																	
25	410+73	CROSSOVER RTE 67																							
27	411+08	NBL RTE 67/CO RD 323			1										1	1	1								
28	411+53	CROSSOVER RTE 67													1	1	1								
29	411+75	SBL RTE 67						1																	
30	413+15	SBL RTE 67																							
31	416+12	NBL RTE 67				1								1						1					
32	420+15	NBL RTE 67																							
33	468+00	SBL RTE 67														1									
34	483+00	SBL RTE 67														1									
38	530+33	SBL RTE 67																							
41	534+83	RAMP 2/SBL RTE 67																		1					
44	545+00	SBL RTE 67																			1				
45	549+25	NBL RTE 67							1		1											1			
46	550+65	SBL RTE 67																					1		
47	558+65	SBL RTE 67																		1					
51	566+63	SBL RTE 67									1	1													
63	16+00	RAMP 2												2											
66	1+40	RAMP 3												2											
64	17+25	RAMP 2													1	1									
65	+40	RAMP 3													1	1									
69	374+80	RTE C			1										1	1									
71	378+50	RTE C		1											1	1									
76	514+10	RTE C									1			1											
79	515+43	RTE C		1																					
82	518+14	RTE 160/RTE V															1					1			
83	518+50	RTE 67/RTE C																							
85	519+50	RTE 67/RTE V		1																					
89	214+09	RTE 160										1		2											
91	586+14	RTE 160												2											
105	567+90	RTE 158										1						1							
115	583+50	RTE 160	1																						
116	507+00	SBL RTE 67																				1			
117	496+46	RTE C	1																						
119	LOG MI 0.28	RTE 160	1																						
120	392+60	SBL RTE 67														1									
121	566+25	RTE 158	1																						
122	518+30	RTE V							1																
123	516+18	RTE C(OLD67) STA ON RTE 158															1								
124	518+48	RTE C(OLD67) STA ON RTE 158							1																
131	362+05	NBL RTE 67								1		1													
132	410+54	MEDIAN RTE 67								1	1	2	1	1											
133	411+72	MEDIAN RTE 67								1	1	2	1	1											
134	382+00	RTE C										1							1						
			6	4	4	4	0	6	6	6	16	4	16	10	15	6	4	4	4	2	1	1	3	1	2

SIGNING SHEET  
SHEET 17 OF 34 D-30

DESCRIPTION

DATE

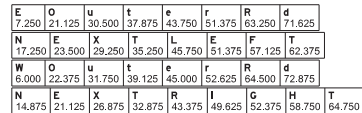
MISSOURI HIGHWAYS AND TRANSPORTATION  
COMMISSION



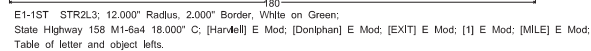
FINAL PLANS

105 WEST CAPITOL  
JEFFERSON CITY, MO 65102  
1-888-ASK-MODOT (1-888-275-6636)

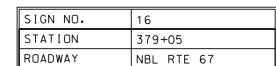
IF A SEAL IS PRESENT ON THIS SHEET, IT HAS BEEN ELECTRONICALLY SEALED AND DATED.



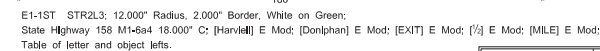
SIGN NO.	35
STATION	485+03
ROADWAY	SBLRTE 67



<b>H</b>	<b>a</b>	<b>r</b>	<b>v</b>	<b>i</b>	<b>e</b>	<b>l</b>	<b>n</b>
30,000	52,750	73,125	85,375	105,875	115,750	134,875	146,250
<b>D</b>	<b>o</b>	<b>n</b>	<b>s</b>	<b>p</b>	<b>g</b>	<b>a</b>	<b>n</b>
18,500	39,625	58,875	79,250	90,625	109,625	128,500	148,750
<b>E</b>	<b>X</b>	<b>S</b>	<b>T</b>	<b>M</b>		<b>L</b>	<b>E</b>
30,375	41,750	54,625	59,500	86,375	109,750	123,875	129,375
							140,750



W 6,000	O 22,375	u 31,750	t 39,125	e 45,000	r 52,625	R 64,500	d 72,875
N 17,250	E 23,500	X 29,250	T 35,250	L 45,750	E 51,375	F 57,125	T 62,375
E 7,250	O 21,125	u 30,500	t 37,875	e 43,750	r 51,375	R 63,250	d 71,625
N 14,875	E 21,125	X 26,875	T 32,875	R 43,375	I 49,625	G 52,375	H 58,750



<b>14</b>	<b>15</b>						
33.750	101.250						
<b>H</b>	<b>a</b>	<b>r</b>	<b>v</b>	<b>i</b>	<b>e</b>	<b>l</b>	<b>l</b>
30.000	52.750	73.125	85.375	105.875	115.750	134.875	146.250
<b>D</b>	<b>o</b>	<b>n</b>	<b>8</b>	<b>l</b>	<b>p</b>	<b>h</b>	<b>n</b>
18.500	39.625	58.875	79.250	90.625	109.625	128.500	148.750
<b>E</b>	<b>X</b>	<b>I</b>	<b>T</b>	<b>A</b>	<b>M</b>	<b>L</b>	<b>E</b>
20.500	31.875	44.750	49.625	76.500	119.625	133.750	139.250
							150.625

## FINAL PLANS

DATE PREPARED 9/3/14	
ROUTE 67	STATE MO
DISTRICT SE	SHEET NO. 95
COUNTY BUTLER	
JOB NO. J0P0959	
CONTRACT ID. 120525-H01	
PROJECT NO. AF-67-1(19)	
BRIDGE NO.	

1000

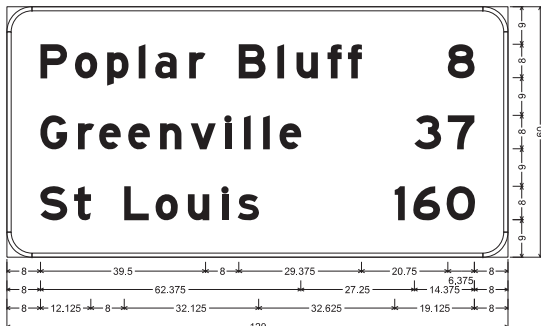
COMMISSION

105 WEST CAPITOL  
JEFFERSON CITY, MO 65102  
1-888-ASK-MODOT (1-888-275-6636)

"THIS MEDIA SHOULD  
NOT BE CONSIDERED  
A CERTIFIED  
DOCUMENT."

[illegible]

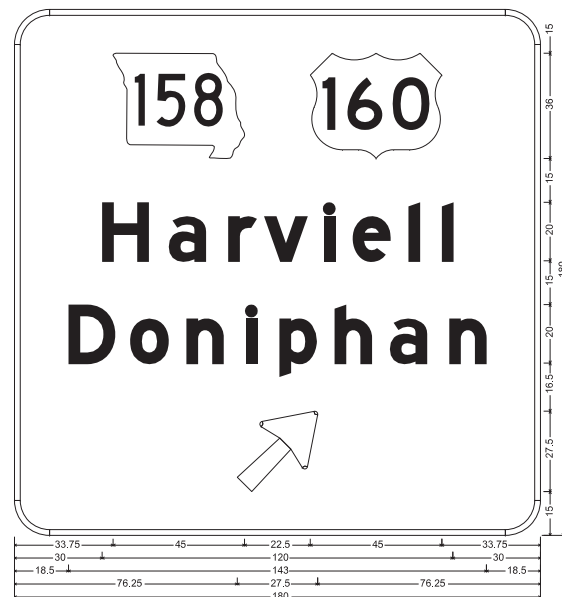
REV.



D2-3ST STR2L3; 6.000" Radius, 1.000" Border, White on Green;  
[Poplar Bluff] E Mod; [8] E Mod; [Greenville] E Mod; [37] E Mod; [St Louis] E Mod; [160] E Mod;  
Table of letter and object lefts.

P	o	p	l	a	r	B	l	u	f	g	r	e	e	v	i	l	e	s	t	l	o	u	s
8,000	16,250	24,000	31,625	35,500	43,625	55,500	64,750	69,375	76,750	81,625	105,625												
G	r	e	e	n	v	i	l	e	e	s	3	7											
8,000	17,000	22,125	29,000	36,625	44,000	52,250	56,750	61,375	65,250	97,625	105,625												
S	t	L	o	u	s	s	l	6	O														
8,000	16,125	28,125	35,625	43,375	51,500	55,250	92,875	97,375	105,375														

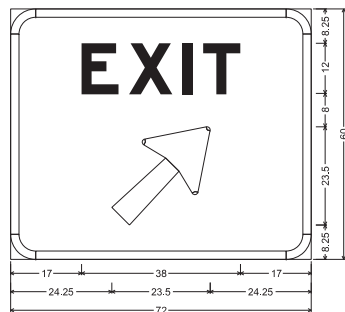
SIGN NO.	37
STATION	530+12
ROADWAY	NBL RTE 67



E4-1ST STR2L3; 12.000" Radius, 2.000" Border, White on Green;  
State Highway 158 M1-644 18.000" C; [Harviell] E Mod; [Doniphan] E Mod; Arrow 160 - 35.000" 45";  
Table of letter and object lefts.

H	a	r	v	i	e	l	l
33,750	52,750	73,125	85,375	105,875	115,750	134,875	146,250
18,500	39,625	58,875	79,250	90,625	109,625	128,500	148,750
76,250							


SIGN NO.	40
STATION	535+33
ROADWAY	SBL RTE 67



E5-1ST-72 STR2L3;  
6.000" Radius, 2.000" Border, White on Green;  
[EXIT] E Mod; Arrow 133 - 30.000" 45";  
Table of letter and object lefts.

E	X	I	T
17,000	28,375	41,250	46,125
24,250			

SIGN NO.	43
STATION	540+30
ROADWAY	SBL RTE 67/RAMP 2



E5-1ST-72 STR2L3;  
6.000" Radius, 2.000" Border, White on Green;  
[EXIT] E Mod; Arrow 133 - 30.000" 45";  
Table of letter and object lefts.

E	X	I	T
17,000	28,375	41,250	46,125
24,250			

SIGN NO.	48
STATION	562+93
ROADWAY	NBL RTE 67/RAMP 3

SIGNING SHEET  
21 OF 34  
D-31

THIS MEDIA SHOULD NOT BE CONSIDERED A CERTIFIED DOCUMENT.

DATE PREPARED  
9/3/14

ROUTE  
67

DISTRICT  
SE

COUNTY  
BUTLER

JOB NO.  
JOP0959

CONTRACT ID.  
120525-H01

PROJECT NO.  
FAF-67-1(19)

BRIDGE NO.

DESCRIPTION

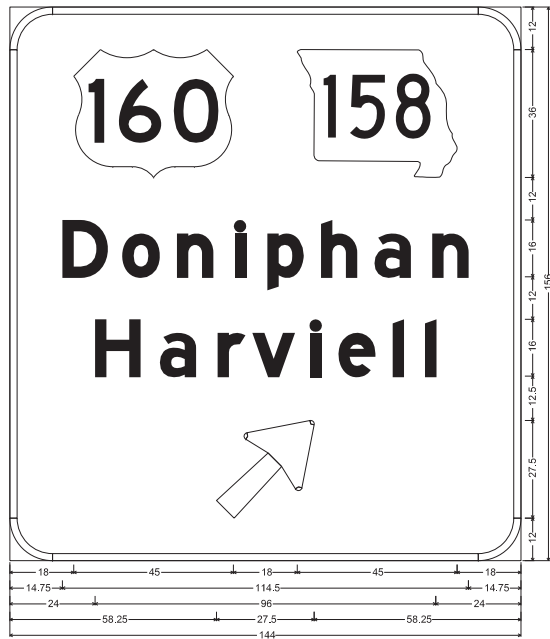
DATE

MISSOURI HIGHWAYS AND TRANSPORTATION COMMISSION

105 WEST CAPITOL  
JEFFERSON CITY, MO 65102  
1-888-ASK-MODOT (1-888-275-6636)

FINAL PLANS

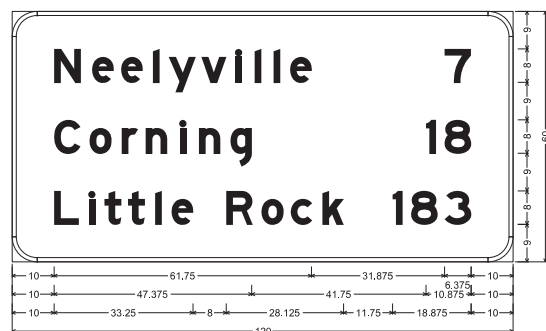
REV.



E4-1ST STR2L3; 12.000" Radius, 2.000" Border, White on Green;  
State Highway 158 M1-6a4 18.000" C; [Doniphan] E Mod; [Harviell] E Mod; Arrow 160 - 35.000" 45";  
Table of letter and object lefts.

18.000	81.000						
D	o	n	i	p	h	a	n
14.750	31.625	47.125	63.375	72.500	87.625	102.750	119.000
H	a	r	v	i	e	l	
24.000	42.250	58.500	68.375	84.750	92.625	107.875	117.000
58.250							

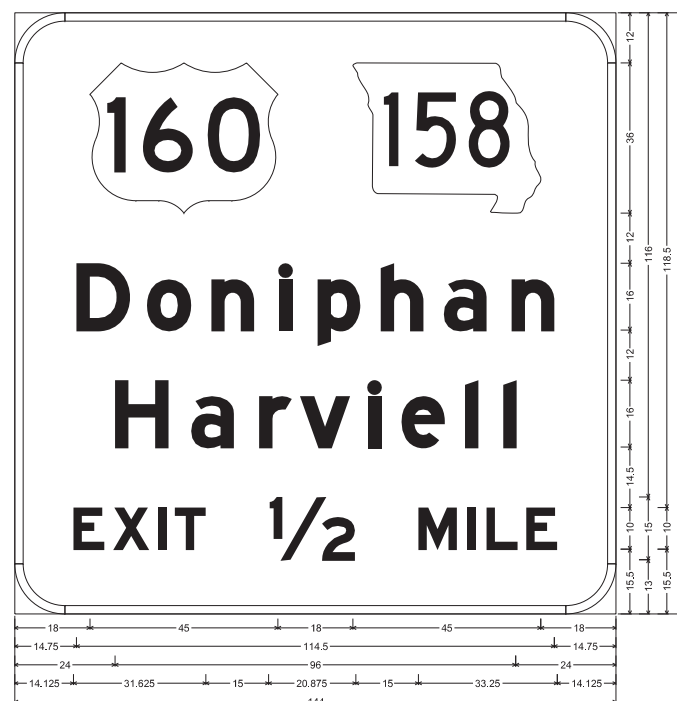
SIGN NO.	52
STATION	568+27
ROADWAY	NBL RTE 67



D2-3ST STR2L3; 6.000" Radius, 1.000" Border, White on Green;  
[Neelyville] E Mod; [7] E Mod; [Corning] E Mod; [18] E Mod; [Little Rock] E Mod; [183] E Mod;  
Table of letter and object lefts.

10.000	e	19.125	e	28.125	i	37.500	v	45.250	i	53.500	i	62.625	e	7	103.625
C	o	r	n	i	n	g									
10.000	18.500	26.250	32.000	40.125	44.750	52.250	59.125	66.625							
L	i	t	t	l	e	r									
10.000	18.375	22.125	27.750	34.250	38.250	51.250	59.750	66.750	74.375						

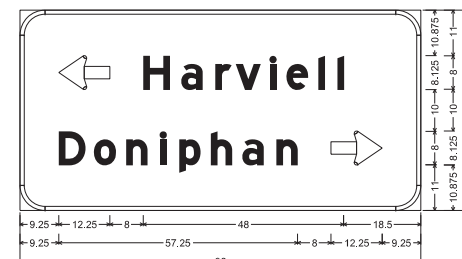
SIGN NO.	56
STATION	585+43
ROADWAY	SBL RTE 67



E1-1ST STR2L3; 12.000" Radius, 2.000" Border, White on Green;  
State Highway 158 M1-6a4 18.000" C; [Doniphan] E Mod; [Harviell] E Mod; [EXIT] E Mod; [1/2] E Mod; [MILE] E Mod;  
Table of letter and object lefts.

18.000	81.000											
D	o	n	i	p	h	a	n					
14.750	31.625	47.125	63.375	72.500	87.625	102.750	119.000					
H	a	r	v	i	e	l	i	e				
24.000	42.250	58.500	68.375	84.750	92.625	107.875	117.000					
E	x	i	t	1/2	m	i	l	e				
14.125	23.500	34.250	38.375	60.750	96.625	108.500	113.000	122.500				

SIGN NO.	61
STATION	559+50
ROADWAY	NBL RTE 67



D1-2ST STR2L3; 6.000" Radius, 1.000" Border, White on Green;  
Standard Arrow Custom 12.250" X 8.125" 180"; [Harviell] E Mod;  
[Doniphan] E Mod; Standard Arrow Custom 12.250" X 8.125" 0";  
Table of letter and object lefts.

↩	H	a	r	v	i	e	l	l
9.250	29.500	38.625	46.750	51.625	59.875	63.875	71.500	76.000
D	o	n	i	p	h	a	n	⇒
9.250	17.750	25.375	33.625	38.125	45.750	53.250	61.375	74.500

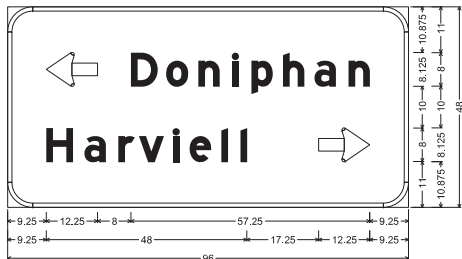
SIGN NO.	62
STATION	15+50
ROADWAY	RAMP 2

SIGNING SHEET  
22 OF 34 D-31

FINAL PLANS



THIS MEDIA SHOULD NOT BE CONSIDERED A CERTIFIED DOCUMENT.  
DATE PREPARED 9/3/14  
ROUTE 67 STATE MO  
DISTRICT SE SHEET NO. 97  
COUNTY BUTLER  
JOB NO. JOP0959  
CONTRACT ID. 120525-H01  
PROJECT NO. FAF-67-1(19)  
BRIDGE NO.



D1-2ST STR2L3; 6,000" Radius, 1,000" Border, White on Green;  
Standard Arrow Custom 12,250" X 8,125" 180"; [Doniphan] E Mod;  
[Harviell] E Mod; Standard Arrow Custom 12,250" X 8,125" 0";  
Table of letter and object lefts.

⊕	D	o	n	i	p	h	a	n
9.250	29.500	38.000	45.625	53.875	58.375	66.000	73.500	81.625
H	a	r	v	i	e	l	l	⊕
9.250	18.375	26.500	31.375	39.625	43.625	51.250	55.750	74.500

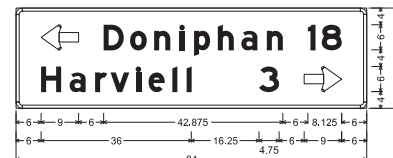
SIGN NO.	67
STATION	4+05
ROADWAY	RAMP 3

SIGN NO.	92
STATION	585+15
ROADWAY	RTE 160



D1-1ST STR2L3; 6,000" Radius, 1,000" Border, White on Green;  
Standard Arrow Custom 12,250" X 8,125" 90"; [Doniphan] E Mod; [18] E Mod;  
Table of letter and object lefts.

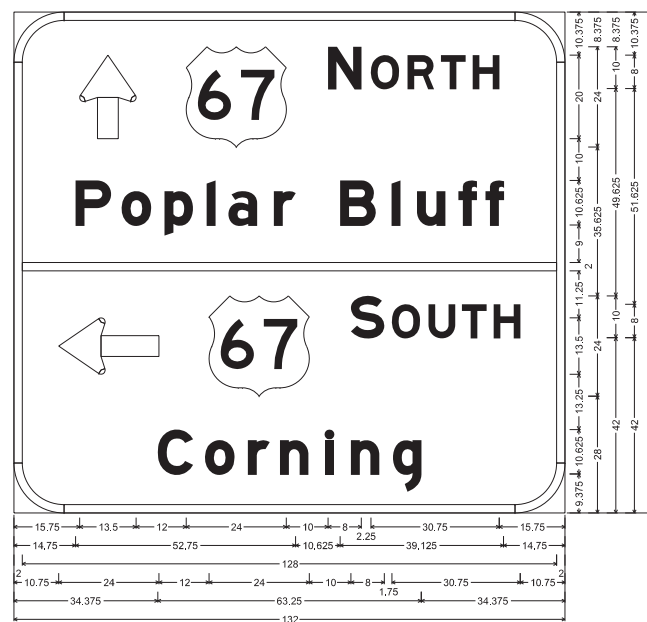
⊕	D	o	n	i	p	h	a	n	1	8
7.875	24.000	32.500	40.250	48.375	52.875	60.500	68.000	76.125	89.250	93.750



D1-2 STR2L1; 1,500" Radius, 0,750" Border, White on Green;  
Standard Arrow Custom 9,000" X 6,000" 180"; [Doniphan] E Mod;  
[18] E Mod; [Harviell] E Mod; [3] E Mod;  
Standard Arrow Custom 9,000" X 6,000" 0";  
Table of letter and object lefts.

⊕	D	o	n	i	p	h	a	n
6.000	21.000	27.375	33.125	39.250	42.625	48.375	54.000	60.125
	1	8						
	69.875	73.250						
H	a	r	v	i	e	l	l	3
6.000	12.875	18.875	22.625	28.750	31.750	37.500	40.875	58.250
	⊕							
	69.000							

SIGN NO.	86
STATION	522+71
ROADWAY	RTE V



E4-3ST STR2L3; 12,000" Radius, 2,000" Border, White on Green;  
Standard Arrow Custom 20,000" X 13,500" 90"; [NORTH] E Mod; [Poplar Bluff] E Mod;  
Standard Arrow Custom 24,000" X 13,500" 180"; [SOUTH] E Mod; [Corning] E Mod;  
Table of letter and object lefts.

⊕	N	O	R	T	H
15.750	41.250	75.250	85.500	94.250	102.250
P	o	p	l	a	r
14.750	25.750	36.125	46.125	51.375	62.250
⊕	⊕	⊕	⊕	⊕	⊕
2.000					
⊕	S	O	U	T	H
10.750	46.750	80.750	90.500	99.250	107.375
C	o	r	n	i	g
34.375	45.750	56.000	63.750	74.625	80.750

SIGN NO.	95
STATION	579+45
ROADWAY	EBL RTE 160

SIGNING SHEET  
23 OF 34 D-31

THIS MEDIA SHOULD NOT BE CONSIDERED A CERTIFIED DOCUMENT.

DATE PREPARED 9/3/14

ROUTE 67 STATE MO

DISTRICT SE SHEET NO. 98

COUNTY BUTLER

JOB NO. JOP0959

CONTRACT ID. 120525-H01

PROJECT NO. FAF-67-1(19)

BRIDGE NO.

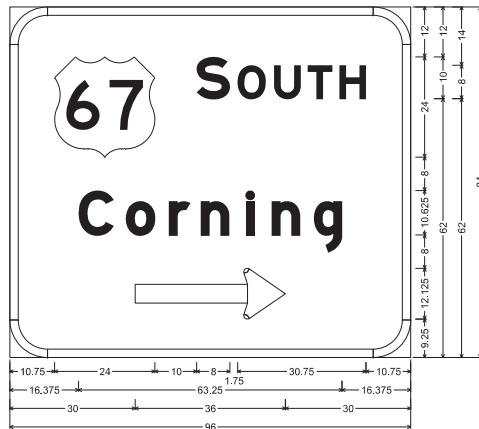
MISSOURI HIGHWAYS AND TRANSPORTATION COMMISSION

105 WEST CAPITOL JEFFERSON CITY, MO 65102

1-888-ASK-MODOT (1-888-275-6636)

FINAL PLANS

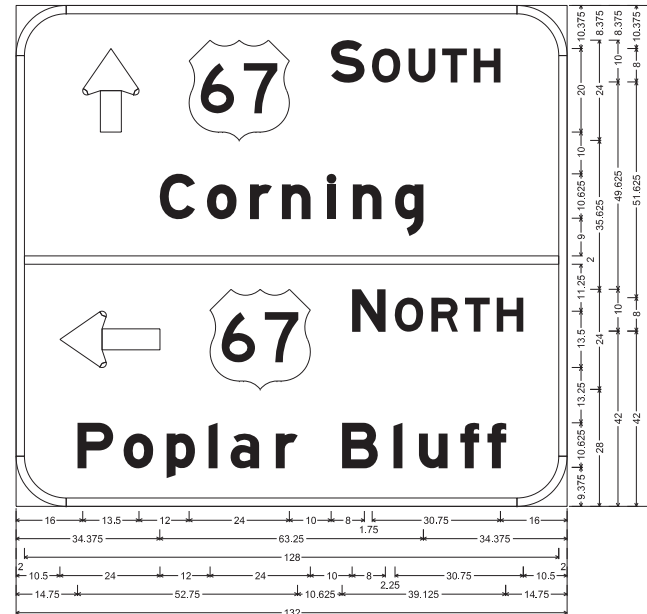
REV.



E4-3ST STR2L3; 9.000" Radius, 2.000" Border, White on Green;  
[SOUTH] E Mod; [Corning] E Mod;  
Standard Arrow Custom 36.000" X 12.125" 0";  
Table of letter and object lefts,

Q	S	O	U	T	H	
10.750	44.750	54.500	63.250	71.375	78.875	
C	a	r	n	i	n	g
16.375	27.750	38.000	45.750	56.625	62.750	72.750
→	30.000					


SIGN NO.	96
STATION	578+95
ROADWAY	WBL RTE 160



E4-3ST STR2L3; 12.000" Radius, 2.000" Border, White on Green;  
Standard Arrow Custom 20.000" X 13.500" 90"; [SOUTH] E Mod; [Corning] E Mod;  
Standard Arrow Custom 24.000" X 13.500" 180"; [NORTH] E Mod; [Poplar Bluff] E Mod;  
Table of letter and object lefts,

Q	S	O	U	T	H					
16.000	41.500	75.500	85.250	94.000	102.125	109.625				
C	a	r	n	i	n	g				
34.375	45.750	56.000	63.750	74.625	80.750	90.750				
2.000										
Q	S	O	U	R	T	H				
10.500	46.500	80.500	90.750	99.500	107.500	115.125				
P	a	p	l	a	r	B	l	u	f	f
14.750	25.750	36.125	46.125	51.375	62.250	78.125	80.375	96.500	106.375	112.875

SIGN NO.	100
STATION	573+25
ROADWAY	RTE 158



E4-3ST STR2L3; 9.000" Radius, 2.000" Border, White on Green;  
[NORTH] E Mod; [Poplar Bluff] E Mod; Standard Arrow Custom 36.000" X 12.125" 0";  
Table of letter and object lefts,

Q	N	O	R	T	H					
22.500	56.500	66.750	75.500	83.500	91.125					
P	a	p	l	a	r	B	l	u	f	f
8.750	19.750	30.125	40.125	45.375	56.250	72.125	84.375	90.500	100.375	106.875
42.000										

SIGN NO.	99
STATION	573+95
ROADWAY	EBL RTE 158



D2-1ST STR2L3; 6.000" Radius, 1.000" Border, White on Green;  
[Harviell] E Mod; [2] E Mod;  
Table of letter and object lefts,

H	a	r	v	l	e	l	l	2
8.875	17.875	26.125	31.000	39.125	43.125	50.750	55.250	68.75

SIGN NO.	118
STATION	589+50
ROADWAY	RTE 158

SIGNING SHEET  
24 OF 34 D-31

\*THIS MEDIA SHOULD  
NOT BE CONSIDERED  
A CERTIFIED  
DOCUMENT.\*

DATE PREPARED	9/3/14
ROUTE	67
DISTRICT	SE
COUNTY	BUTLER
JOB NO.	JOP0959
CONTRACT ID.	120525-H01
PROJECT NO.	FAP-67-1(19)
BRIDGE NO.	

DESCRIPTION

DATE

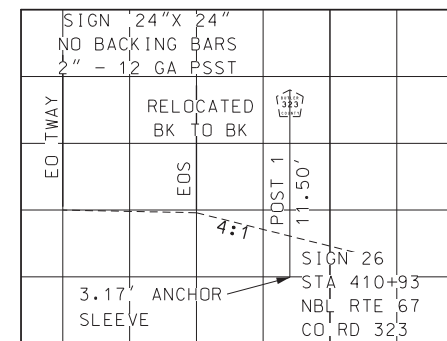
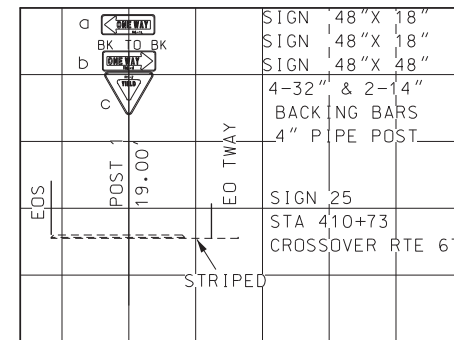
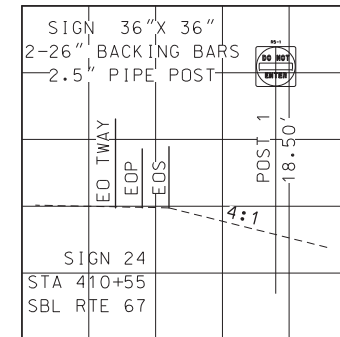
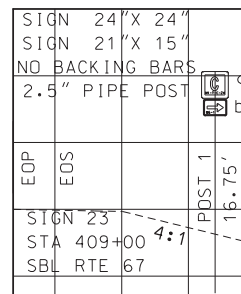
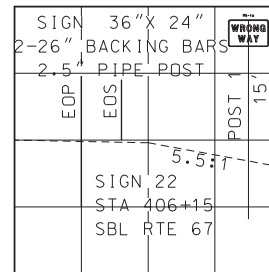
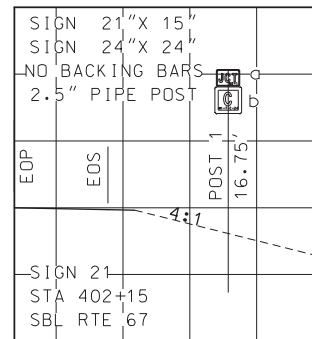
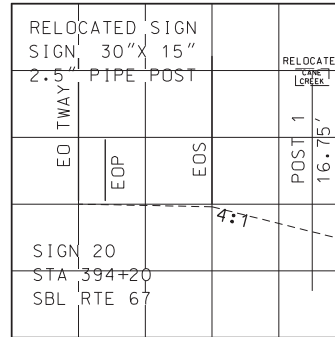
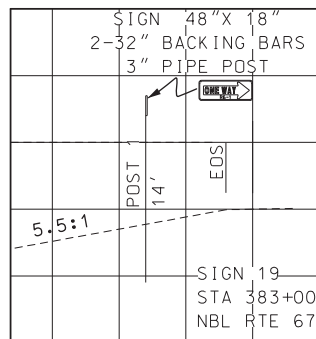
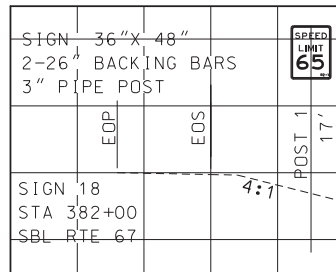
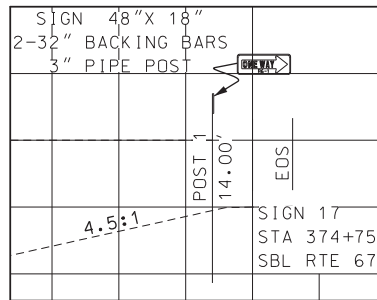
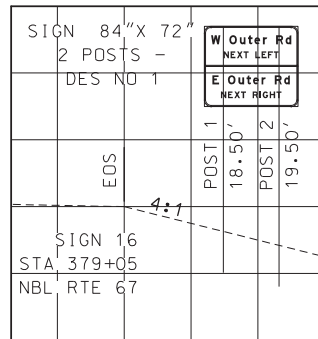
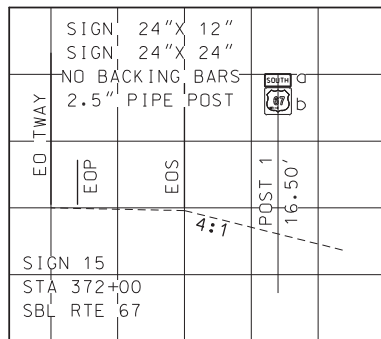
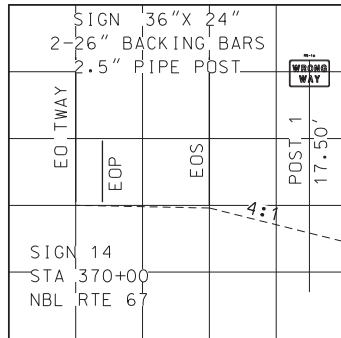
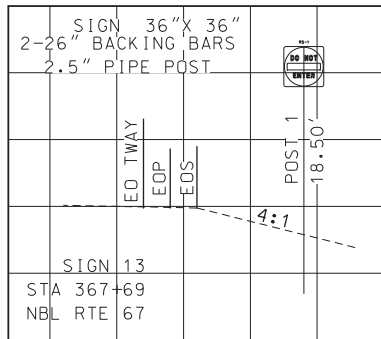
MISSOURI HIGHWAYS AND TRANSPORTATION  
COMMISSION

105 WEST CAPITOL  
JEFFERSON CITY, MO 65102  
1-888-ASK-MODOT (1-888-275-6636)

FINAL PLANS







SIGNING SHEET  
SHEET 26 OF 34

FINAL PLANS

MISSOURI HIGHWAYS AND TRANSPORTATION  
COMMISSION

105 WEST CAPITOL  
JEFFERSON CITY, MO 65102  
1-888-ASK-MODOT (1-888-275-6636)

DATE	DESCRIPTION

DATE PREPARED  
9/3/14

ROUTE  
67

DISTRICT  
SE

SHEET NO.  
101

COUNTY  
BUTLER

JOB NO.  
JOP0959

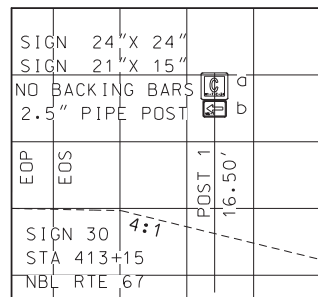
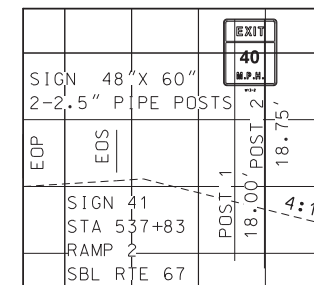
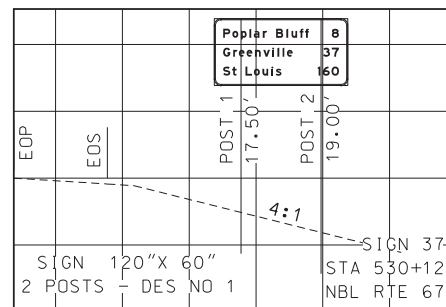
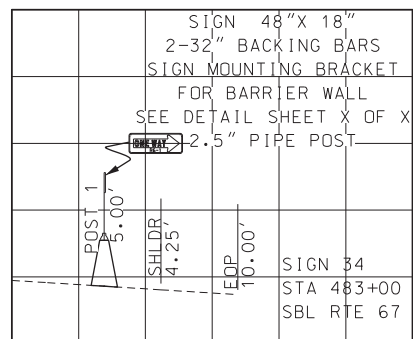
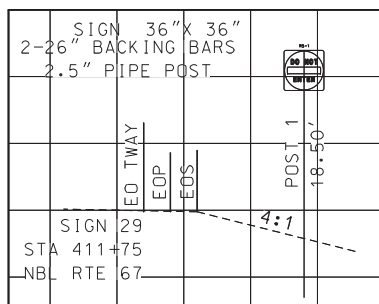
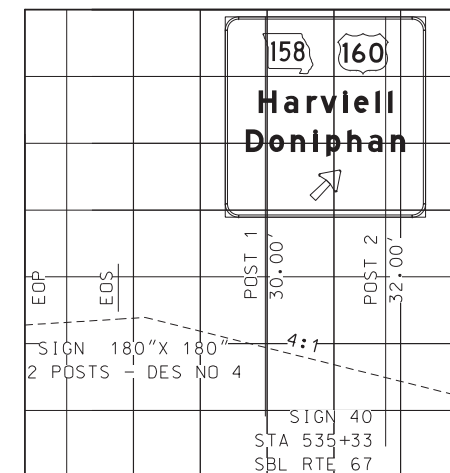
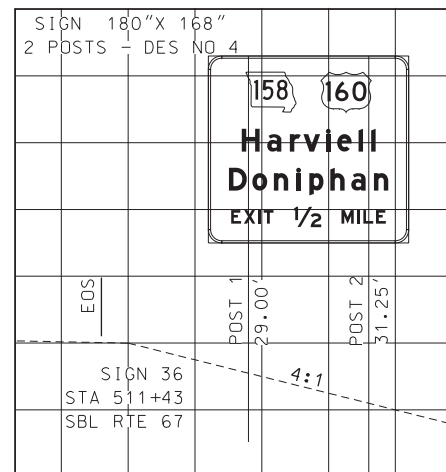
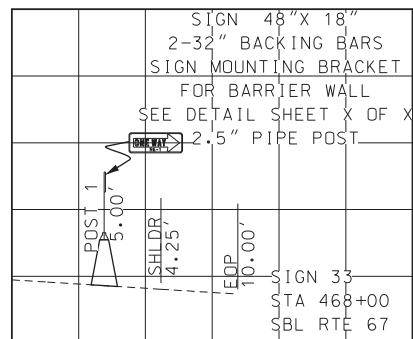
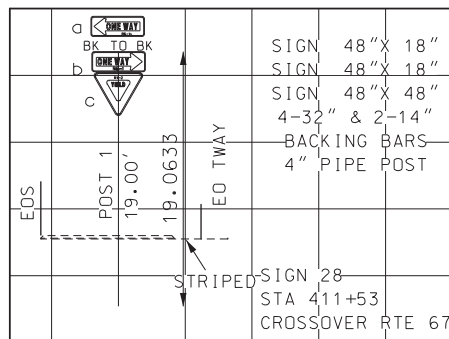
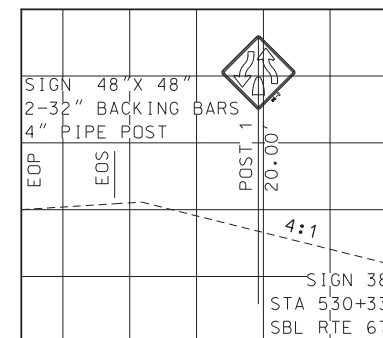
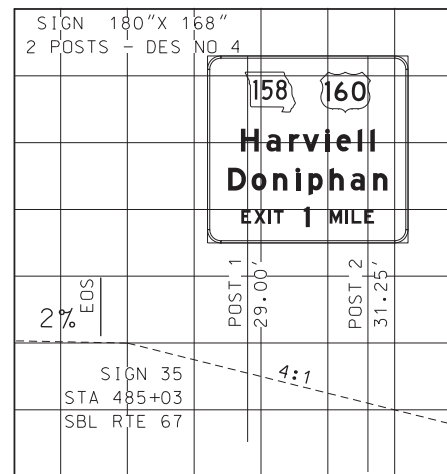
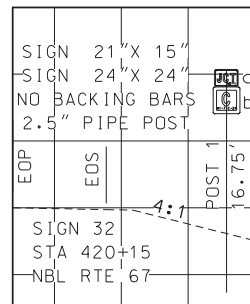
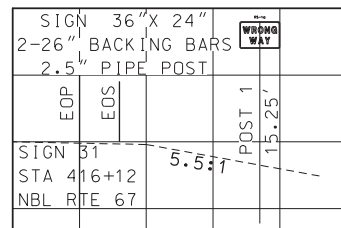
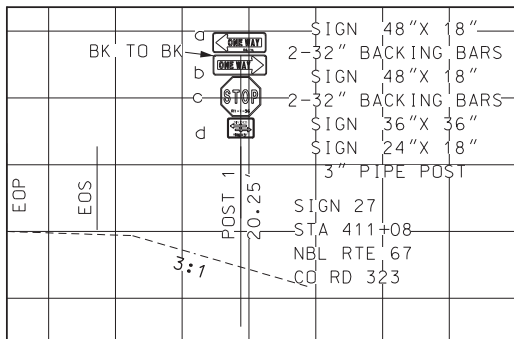
CONTRACT ID.  
120525-H01

PROJECT NO.  
FAF-67-1(19)

BRIDGE NO.

"THIS MEDIA SHOULD  
NOT BE CONSIDERED  
A CERTIFIED  
DOCUMENT."

IF A SEAL IS PRESENT ON THIS SHEET, IT HAS BEEN ELECTRONICALLY SEALED AND DATED.



"THIS MEDIA SHOULD NOT BE CONSIDERED A CERTIFIED DOCUMENT."

DATE PREPARED 9/3/14  
ROUTE 67  
DISTRICT SE  
COUNTY BUTLER  
JOB NO. JOP0959  
CONTRACT ID. 120525-H01  
PROJECT NO. FAF-67-1(19)  
BRIDGE NO.

DESCRIPTION

DATE

MISSOURI HIGHWAYS AND TRANSPORTATION COMMISSION

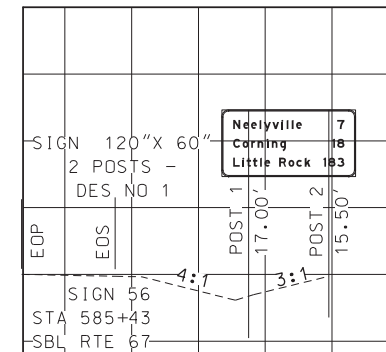
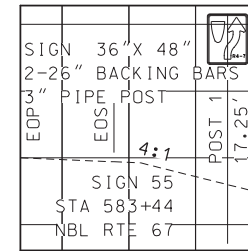
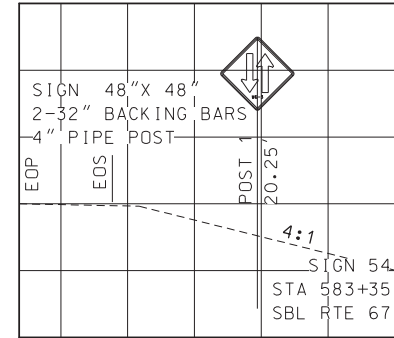
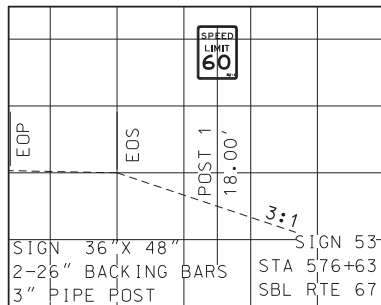
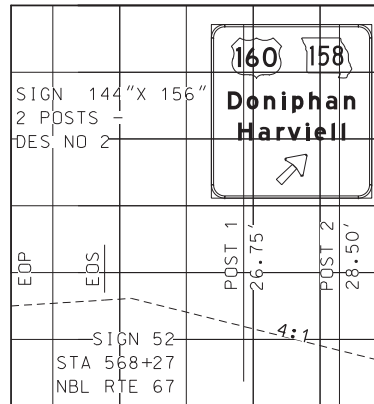
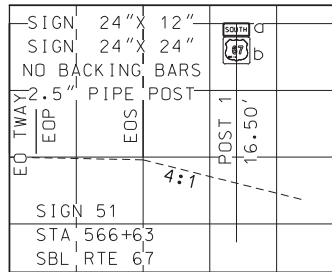
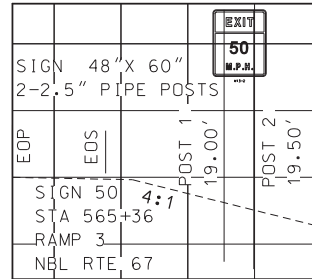
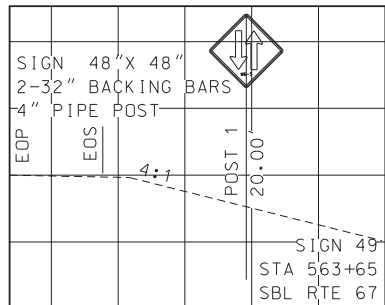
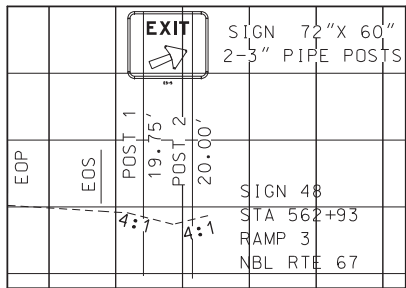
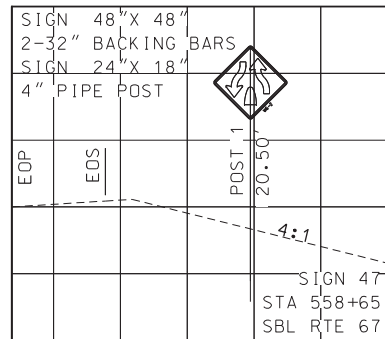
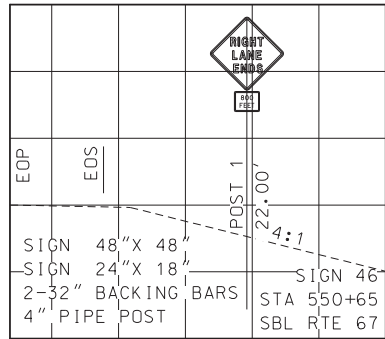
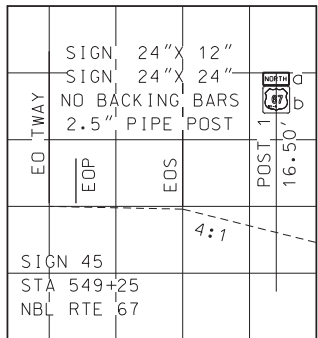
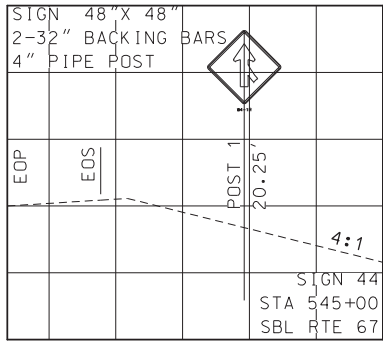
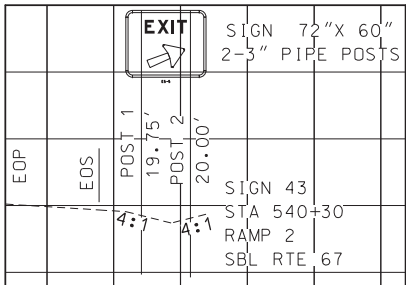
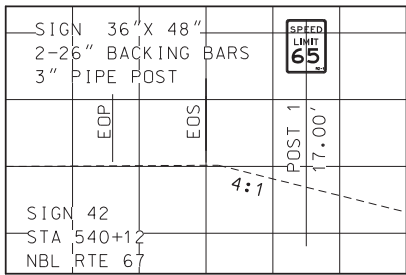


FINAL PLANS

SIGNING SHEET  
SHEET 27 OF 34

IF A SEAL IS PRESENT ON THIS SHEET, IT HAS BEEN ELECTRONICALLY SEALED AND DATED.

105 WEST CAPITOL  
JEFFERSON CITY, MO 65102  
1-888-ASK-MODOT (1-888-275-6636)



SIGNING SHEET  
SHEET 28 OF 34

FINAL PLANS

MISSOURI HIGHWAYS AND TRANSPORTATION  
COMMISSION



105 WEST CAPITOL  
JEFFERSON CITY, MO 65102  
1-888-ASK-MODOT (1-888-275-6636)

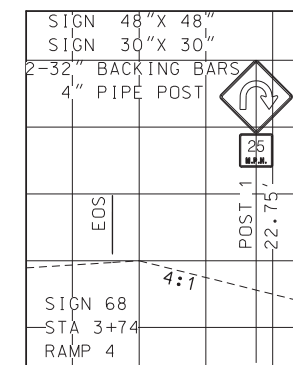
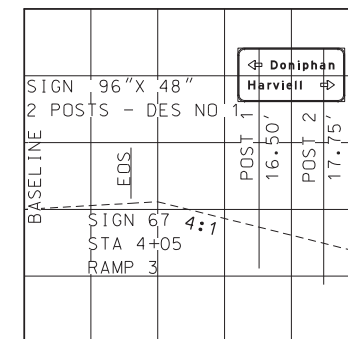
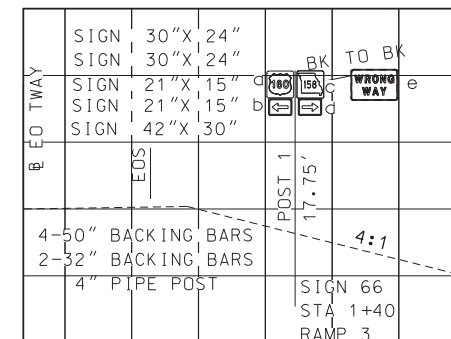
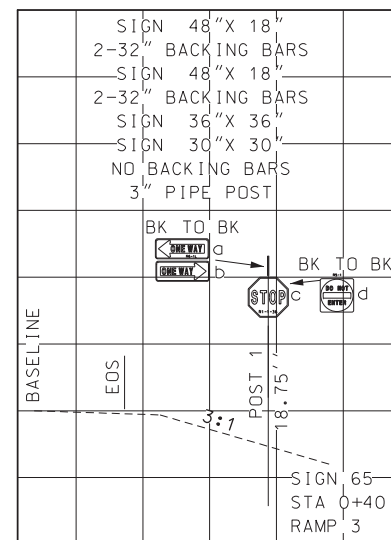
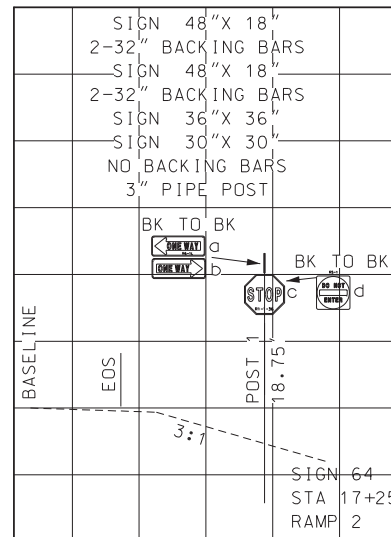
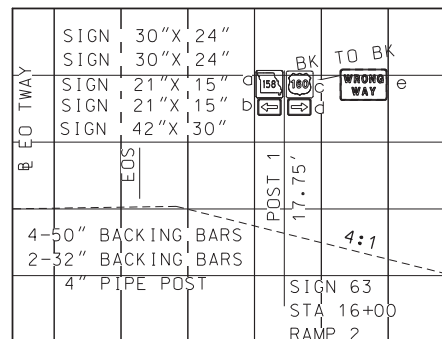
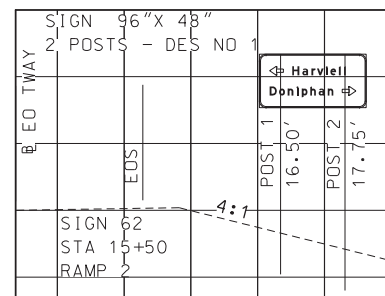
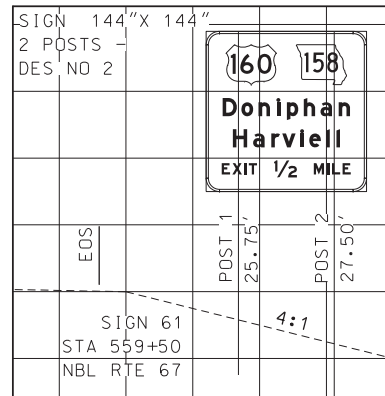
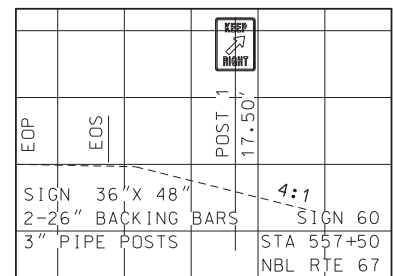
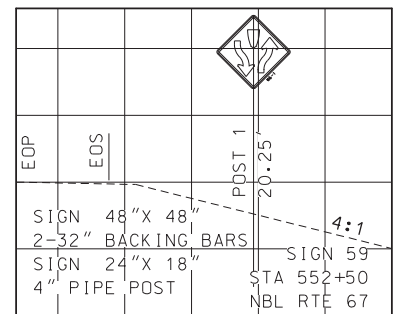
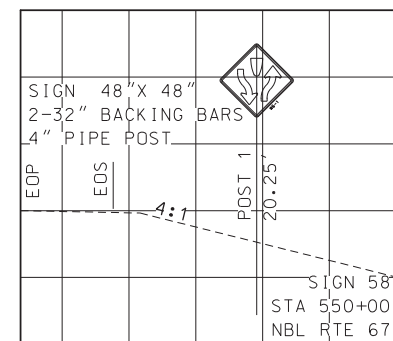
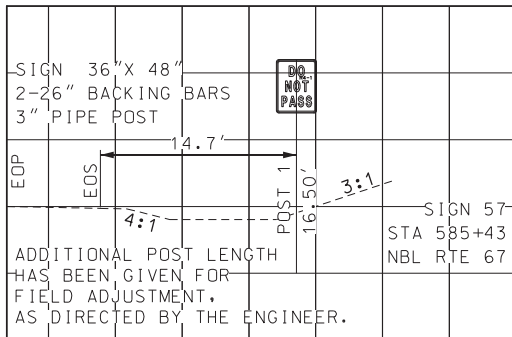
DESCRIPTION

DATE

DATE PREPARED  
9/3/14  
ROUTE  
67  
DISTRICT  
SE  
SHEET NO.  
103  
COUNTY  
BUTLER  
JOB NO.  
JOP0959  
CONTRACT ID.  
120525-H01  
PROJECT NO.  
FAF-67-1(19)  
BRIDGE NO.

"THIS MEDIA SHOULD  
NOT BE CONSIDERED  
A CERTIFIED  
DOCUMENT."

IF A SEAL IS PRESENT ON THIS SHEET, IT HAS BEEN ELECTRONICALLY SEALED AND DATED.



SIGNING SHEET  
SHEET 29 OF 34

THIS MEDIA SHOULD NOT BE CONSIDERED A CERTIFIED DOCUMENT.

DATE PREPARED  
9/3/14

ROUTE  
67

STATE  
MO

DISTRICT  
SE

SHEET NO.  
104

COUNTY  
BUTLER

JOB NO.  
JOP0959

CONTRACT ID.  
120525-H01

PROJECT NO.  
FAF-67-1(19)

BRIDGE NO.

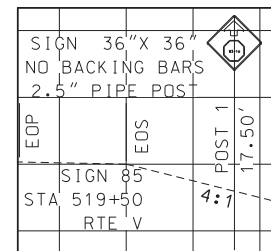
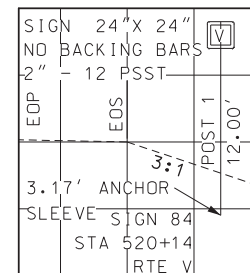
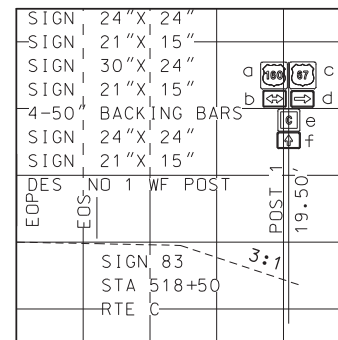
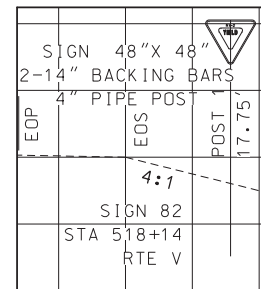
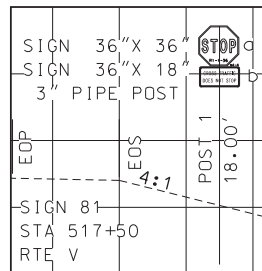
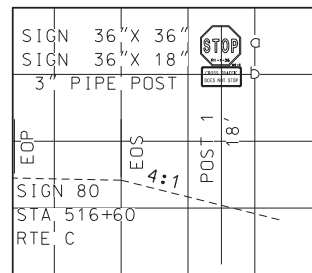
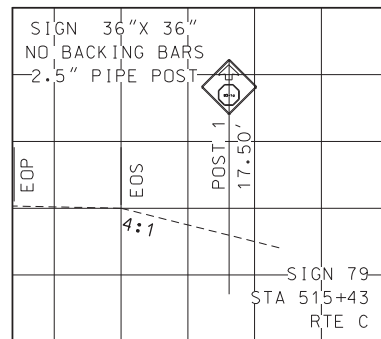
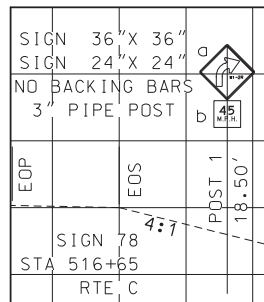
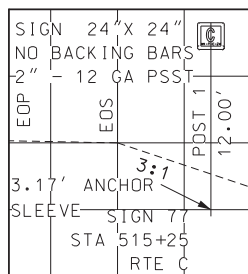
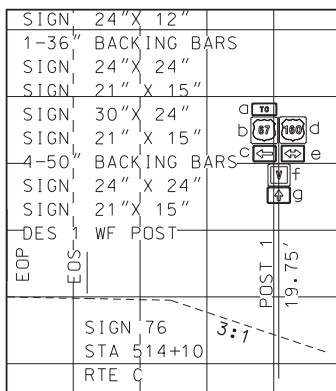
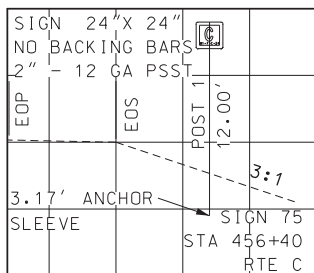
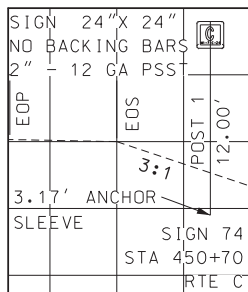
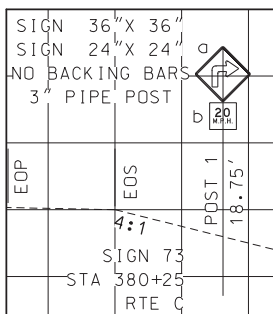
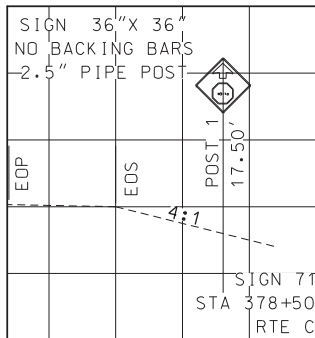
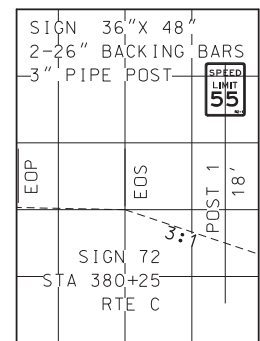
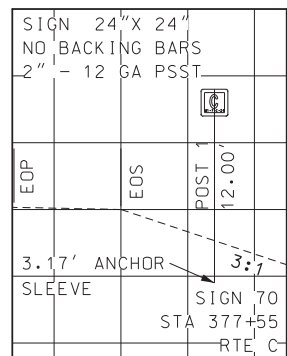
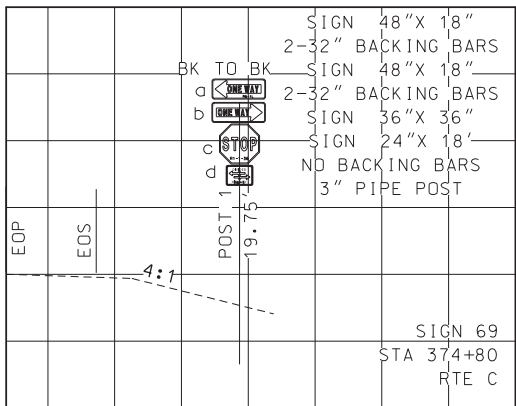
DESCRIPTION

DATE

MISSOURI HIGHWAYS AND TRANSPORTATION COMMISSION

105 WEST CAPITOL  
JEFFERSON CITY, MO 65102  
1-888-ASK-MODOT (1-888-275-6636)

FINAL PLANS



\*THIS MEDIA SHOULD NOT BE CONSIDERED A CERTIFIED DOCUMENT.\*

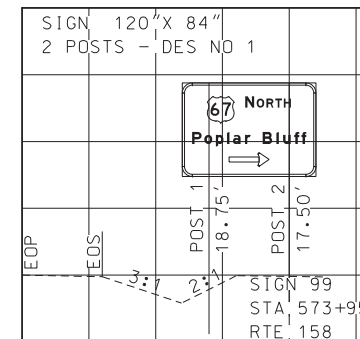
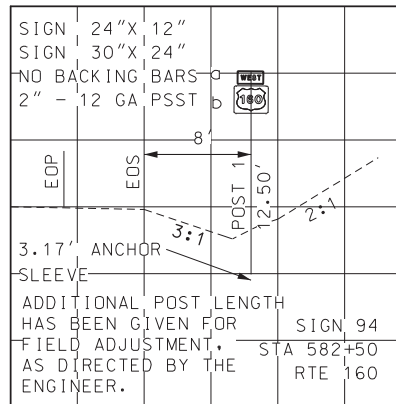
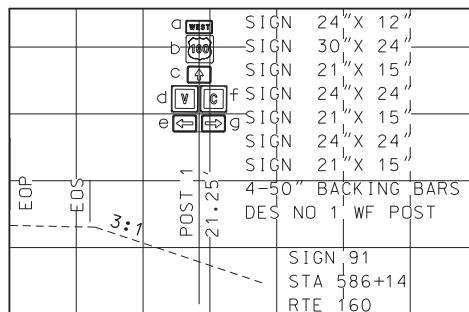
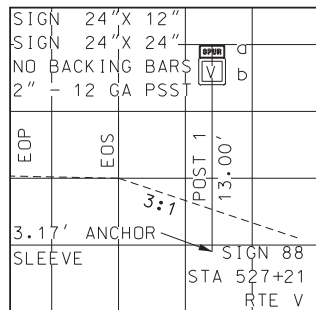
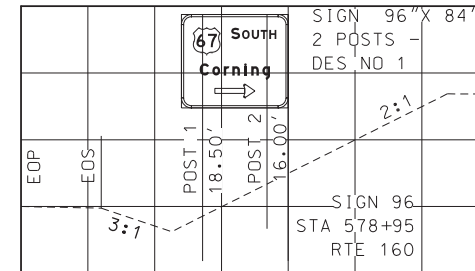
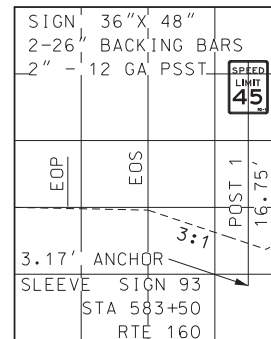
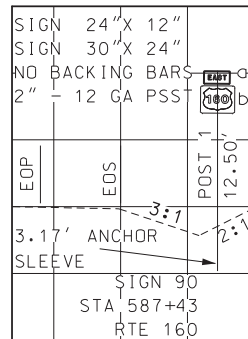
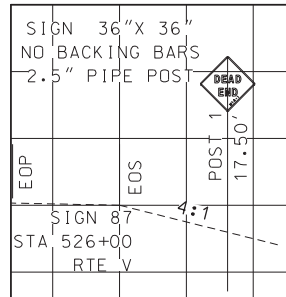
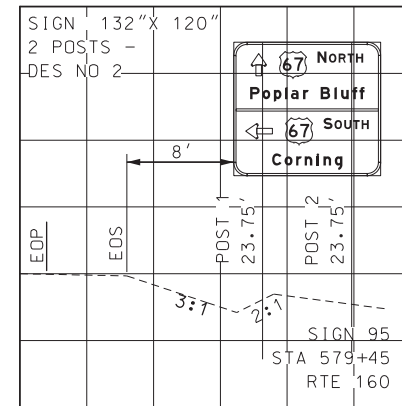
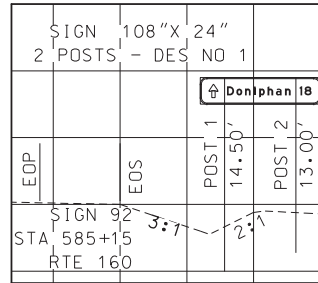
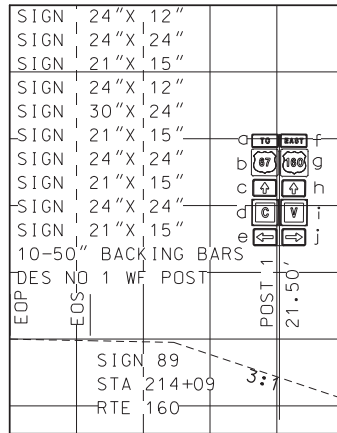
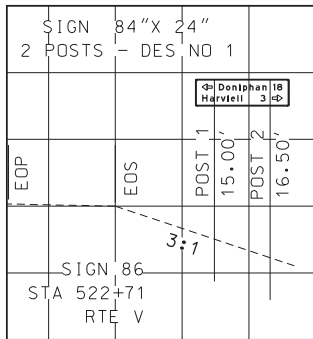
DATE PREPARED 9/3/14  
ROUTE 67 STATE MO  
DISTRICT SHEET NO. SE 105  
COUNTY BUTLER  
JOB NO. JOP0959  
CONTRACT ID. 120525-H01  
PROJECT NO. FAF-67-1(19)  
BRIDGE NO.

DATE	DESCRIPTION

MISSOURI HIGHWAYS AND TRANSPORTATION COMMISSION  
105 WEST CAPITOL  
JEFFERSON CITY, MO 65102  
1-888-ASK-MODOT (1-888-275-6636)

FINAL PLANS

SIGNING SHEET  
SHEET 30 OF 34



SIGNING SHEET  
SHEET 31 OF 34

"THIS MEDIA SHOULD  
NOT BE CONSIDERED  
A CERTIFIED  
DOCUMENT."

DATE PREPARED  
9/3/14  
ROUTE  
67 STATE  
DISTRICT SHEET NO.  
SE 106  
COUNTY  
BUTLER  
JOB NO.  
JOP0959  
CONTRACT ID.  
120525-H01  
PROJECT NO.  
FAF-67-1(19)  
BRIDGE NO.

DESCRIPTION

DATE

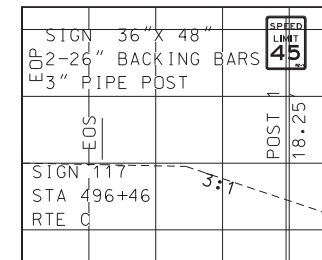
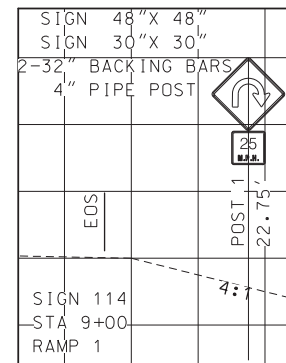
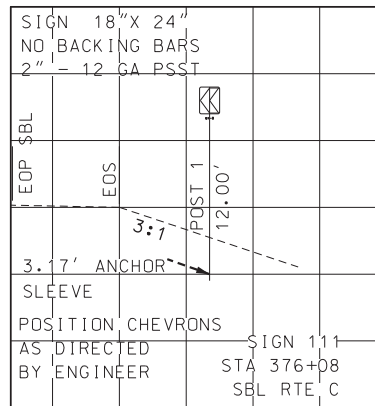
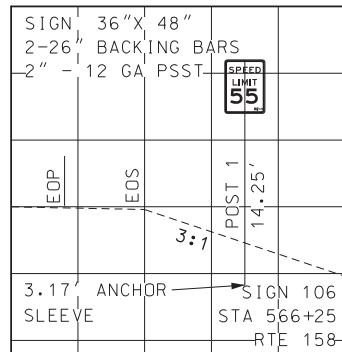
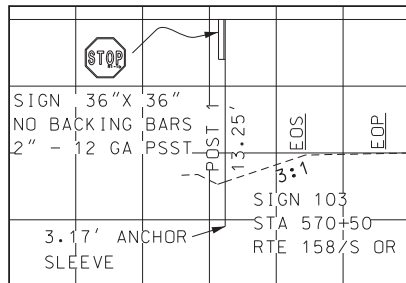
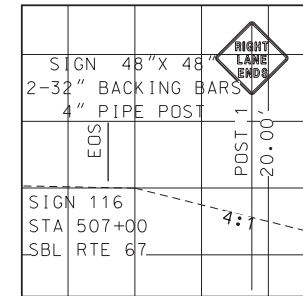
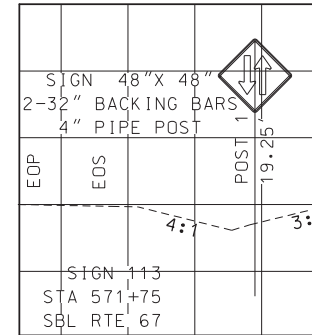
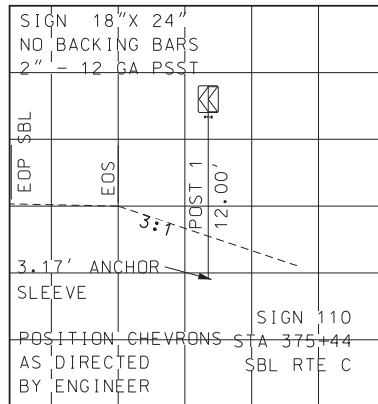
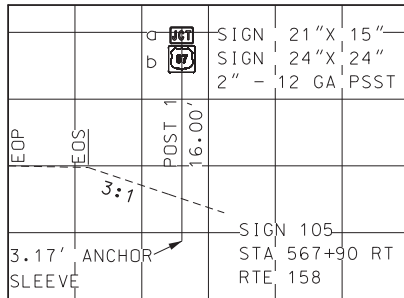
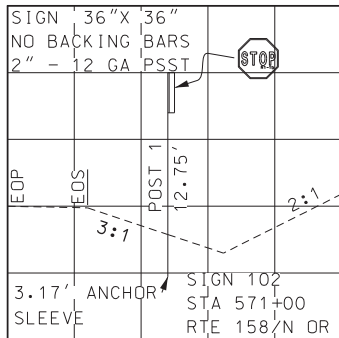
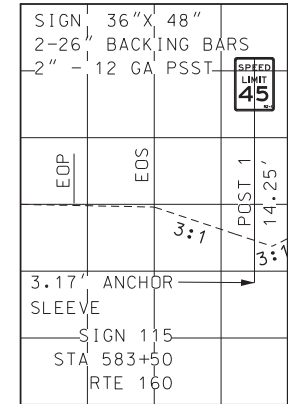
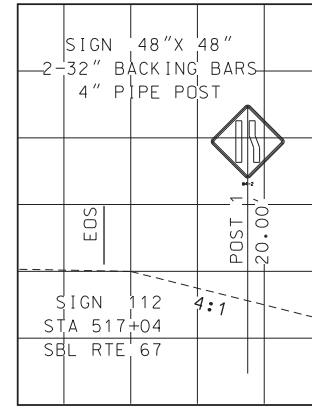
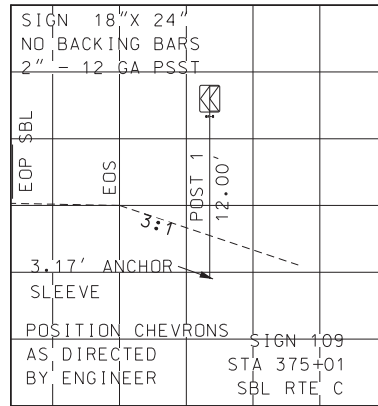
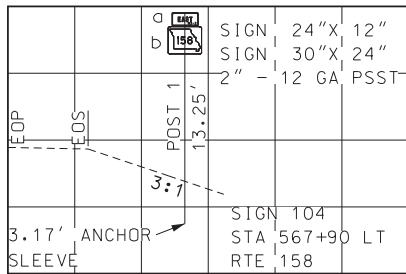
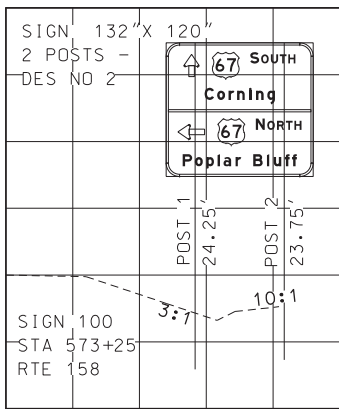
MISSOURI HIGHWAYS AND TRANSPORTATION  
COMMISSION



105 WEST CAPITOL  
JEFFERSON CITY, MO 65102  
1-888-ASK-MODOT (1-888-275-6636)

FINAL PLANS

IF A SEAL IS PRESENT ON THIS SHEET, IT HAS BEEN ELECTRONICALLY SEALED AND DATED.



SIGNING SHEET  
SHEET 32 OF 34

FINAL PLANS

MISSOURI HIGHWAYS AND TRANSPORTATION  
COMMISSION

105 WEST CAPITOL  
JEFFERSON CITY, MO 65102  
1-888-ASK-MODOT (1-888-275-6636)

DESCRIPTION

DATE

DATE

FINAL PLANS

SIGNING SHEET  
SHEET 32 OF 34

IF A SEAL IS PRESENT ON THIS SHEET, IT HAS BEEN ELECTRONICALLY SEALED AND DATED.

"THIS MEDIA SHOULD NOT BE CONSIDERED A CERTIFIED DOCUMENT."

DATE PREPARED  
9/3/14

ROUTE  
67

STATE  
MO

DISTRICT  
SE

SHEET NO.  
107

COUNTY  
BUTLER

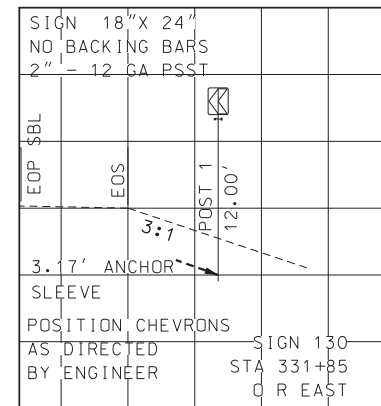
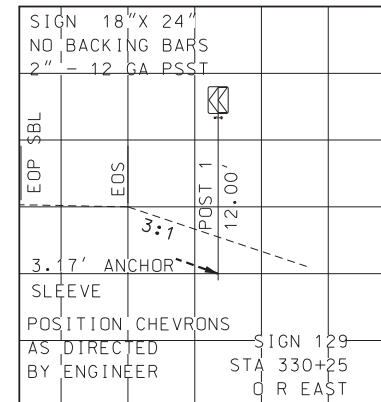
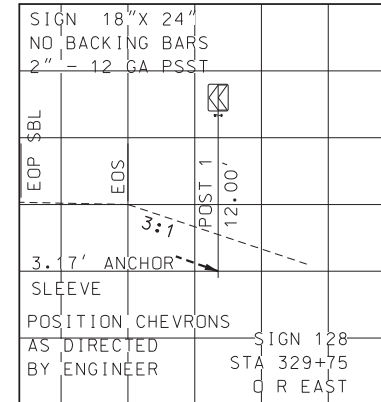
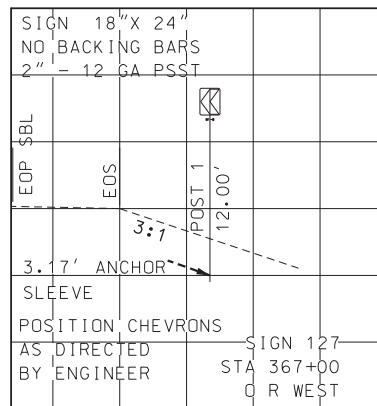
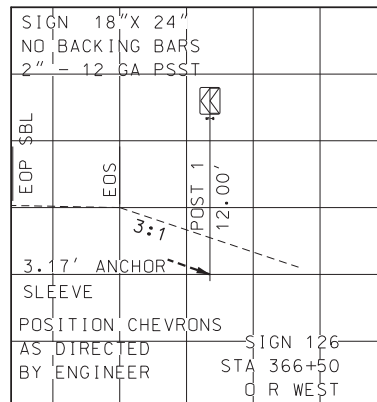
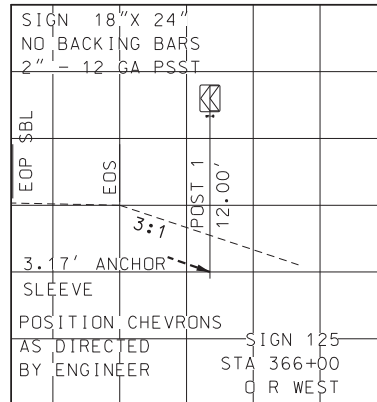
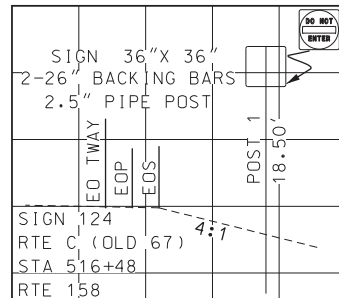
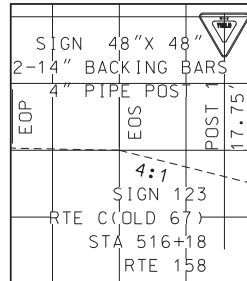
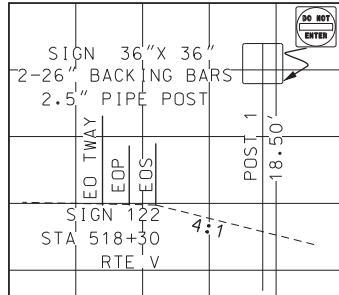
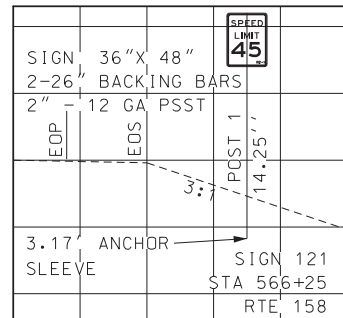
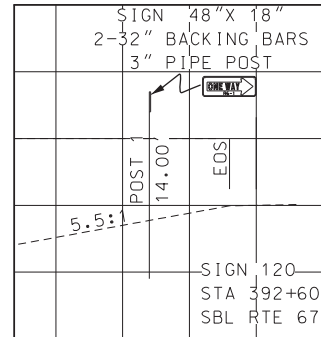
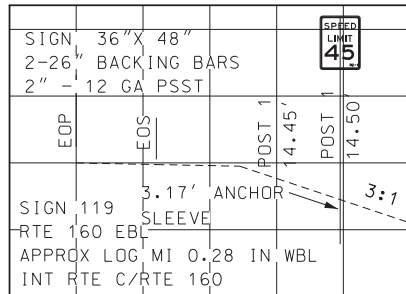
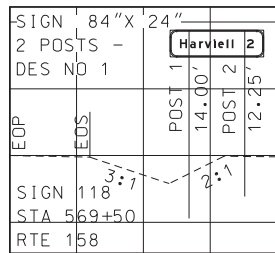
JOB NO.  
JOP0959

CONTRACT ID.  
120525-H01

PROJECT NO.  
FAF-67-1(19)

BRIDGE NO.





SIGNING SHEET  
SHEET 33 OF 34

FINAL PLANS

MISSOURI HIGHWAYS AND TRANSPORTATION  
COMMISSION



105 WEST CAPITOL  
JEFFERSON CITY, MO 65102  
1-888-ASK-MODOT (1-888-275-6636)

DESCRIPTION

DATE

DATE PREPARED  
9/3/14  
ROUTE  
67 STATE  
MO  
DISTRICT SHEET NO.  
SE 108  
COUNTY  
BUTLER  
JOB NO.  
JOP0959  
CONTRACT ID.  
120525-H01  
PROJECT NO.  
FAF-67-1(19)  
BRIDGE NO.

"THIS MEDIA SHOULD  
NOT BE CONSIDERED  
A CERTIFIED  
DOCUMENT."

IF A SEAL IS PRESENT ON THIS SHEET, IT HAS BEEN ELECTRONICALLY SEALED AND DATED.





DATE PREPARED 9/3/14	
ROUTE 67	STATE MO
DISTRICT SE	SHEET NO 110
COUNTY BUTLER	
JOB NO. JOP0959	
CONTRACT ID. 120525-H01	
PROJECT NO. FAF-67-1(19	
BRIDGE NO.	

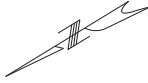
MISSOURI HIGHWAYS AND TRANSPORTATION  
COMMISSION

**MoDOT**

105 WEST CAPITOL  
JEFFERSON CITY, MO 65102

## FINAL PLANS

t:\de-proj\butler\j0p0959 construction from 2014\110\_PM\_01\_J0P0959\_I100.dgn 1:33:51 PM 9/9/2015



"THIS MEDIA SHOULD  
NOT BE CONSIDERED  
A CERTIFIED  
DOCUMENT."

DATE PREPARED 9/3/14	
ROUTE 67	STATE MO
DISTRICT SE	SHEET NO 111
COUNTY BUTLER	
JOB NO. JOP0959	
CONTRACT ID. 120525-H01	
PROJECT NO. FAF-67-1(19	
BRIDGE NO.	

MISSOURI HIGHWAYS AND TRANSPORTATION COMMISSION		DATE	DESCRIPTION
 105 WEST CAPITOL JEFFERSON CITY, MO 65102			

## FINAL PLANS

PAVEMENT MARKING  
SHEET 2 OF 5



DATE PREPARED	
9/3/14	
ROUTE	STATE
67	MO
DISTRICT	SHEET NO.
SE	112
COUNTY	
BUTLER	
JOB NO.	
J0P0959	
CONTRACT ID.	
120525-H01	
PROJECT NO.	
FAF-67-1(19	
BRIDGE NO.	

[illegible]

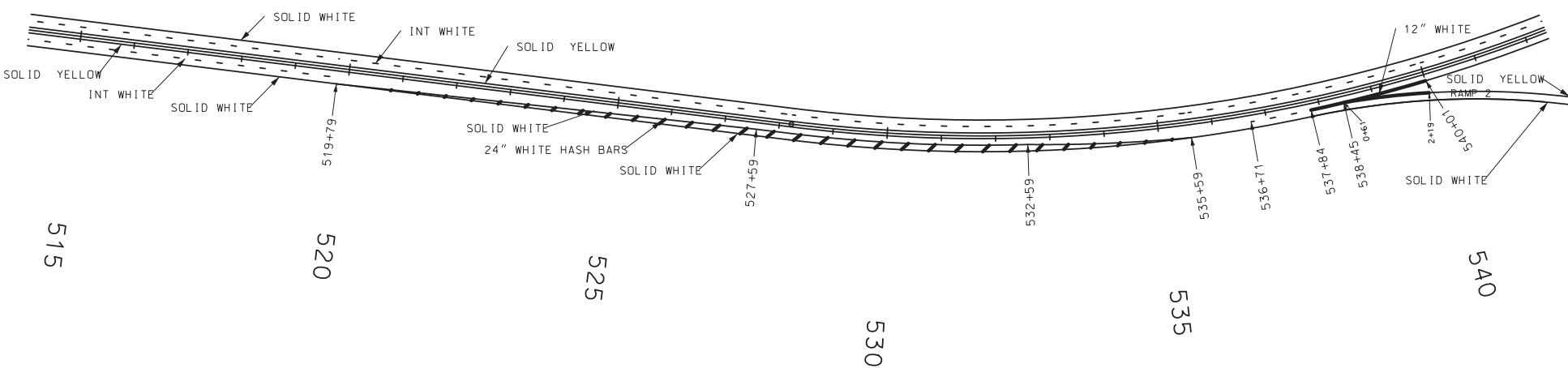
MISSOURI HIGHWAYS AND TRANSPORTATION  
COMMISSION

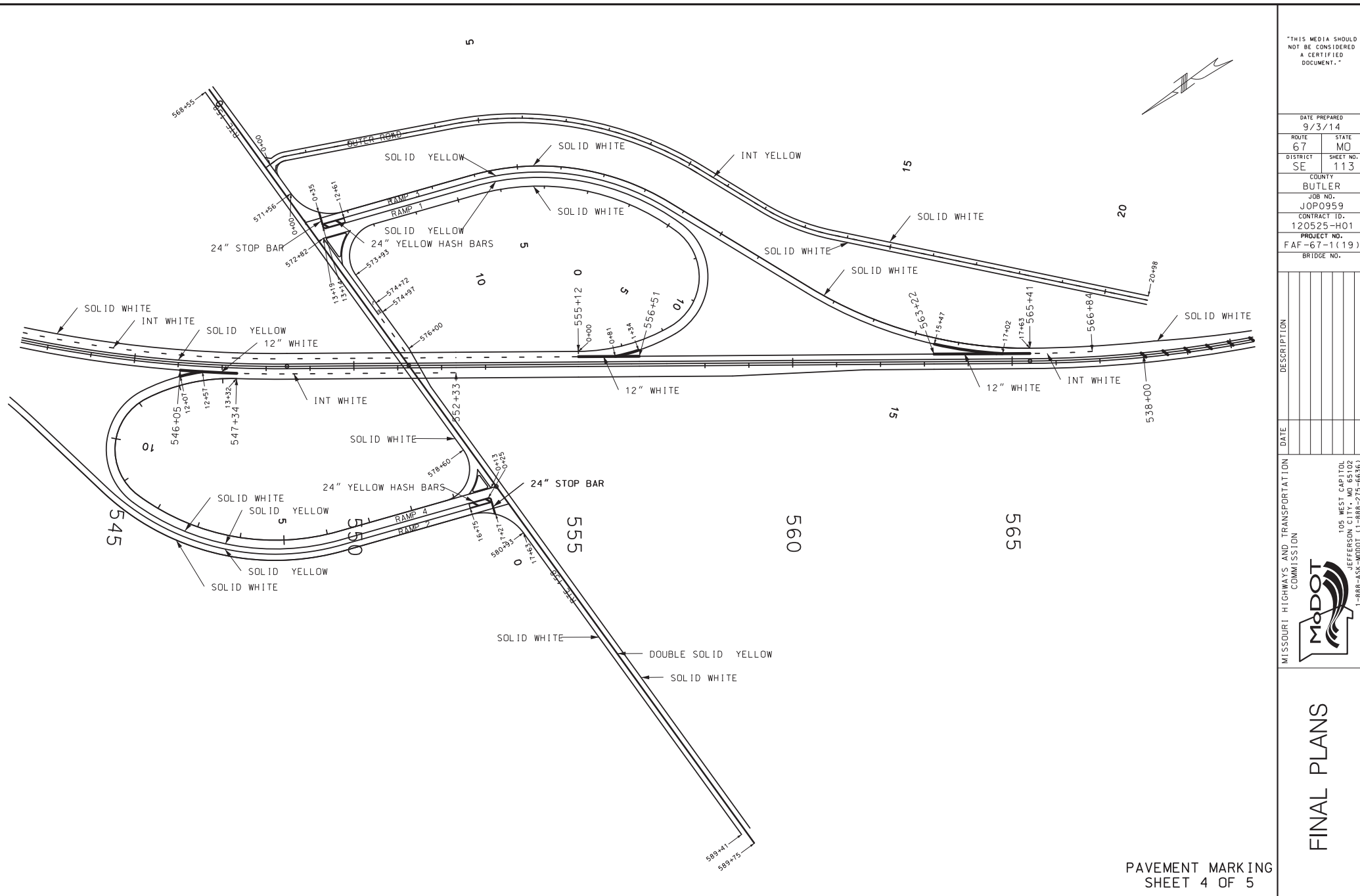
**MoDOT**

105 WEST CAPITAL  
JEFFERSON CITY, MO 65102

## FINAL PLANS

PAVEMENT MARKING  
SHEET 3 OF 5





PAVEMENT MARKING  
SHEET 4 OF 5

DATE PREPARED  
9/3/14

ROUTE  
67

DISTRICT  
SE

COUNTY  
BUTLER

JOB NO.  
JOP0959

CONTRACT ID.  
120525-H01

PROJECT NO.  
FAF-67-1(19)

BRIDGE NO.

STATE  
MO

SHEET NO.  
113

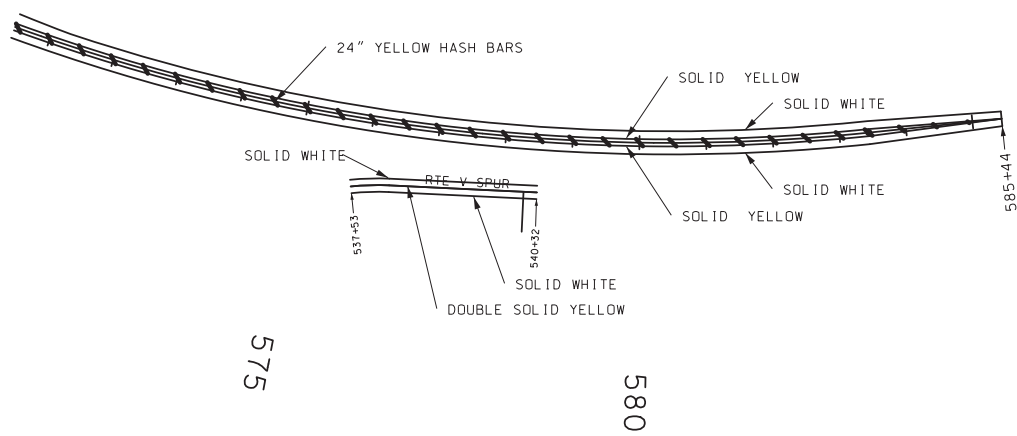
DATE	DESCRIPTION

MISSOURI HIGHWAYS AND TRANSPORTATION  
COMMISSION

105 WEST CAPITOL  
JEFFERSON CITY, MO 65102  
1-888-ASK-MDOT (1-888-275-6636)

FINAL PLANS

THIS MEDIA SHOULD NOT BE CONSIDERED A CERTIFIED DOCUMENT.



"THIS MEDIA SHOULD NOT BE CONSIDERED A CERTIFIED DOCUMENT."

[illegible]

**MISSOURI HIGHWAYS AND TRANSPORTATION  
COMMISSION**

**MoDOT**

105 WEST CAPITAL  
JEFFERSON CITY, MO 65102  
1-888-ASK-MODOT (1-888-275-6510)

## FINAL PLANS

PAVEMENT MARKING  
SHEET 5 OF 5

"THIS MEDIA SHOULD NOT BE CONSIDERED A CERTIFIED DOCUMENT."

DATE PREPARED  
9/3/14  
ROUTE  
67  
DISTRICT  
SE  
STATE  
MO  
SHEET NO.  
115  
COUNTY  
BUTLER  
JOB NO.  
JOP0959  
CONTRACT ID.  
120525-H01  
PROJECT NO.  
FAF-67-1(19)  
BRIDGE NO.

DESCRIPTION

DATE

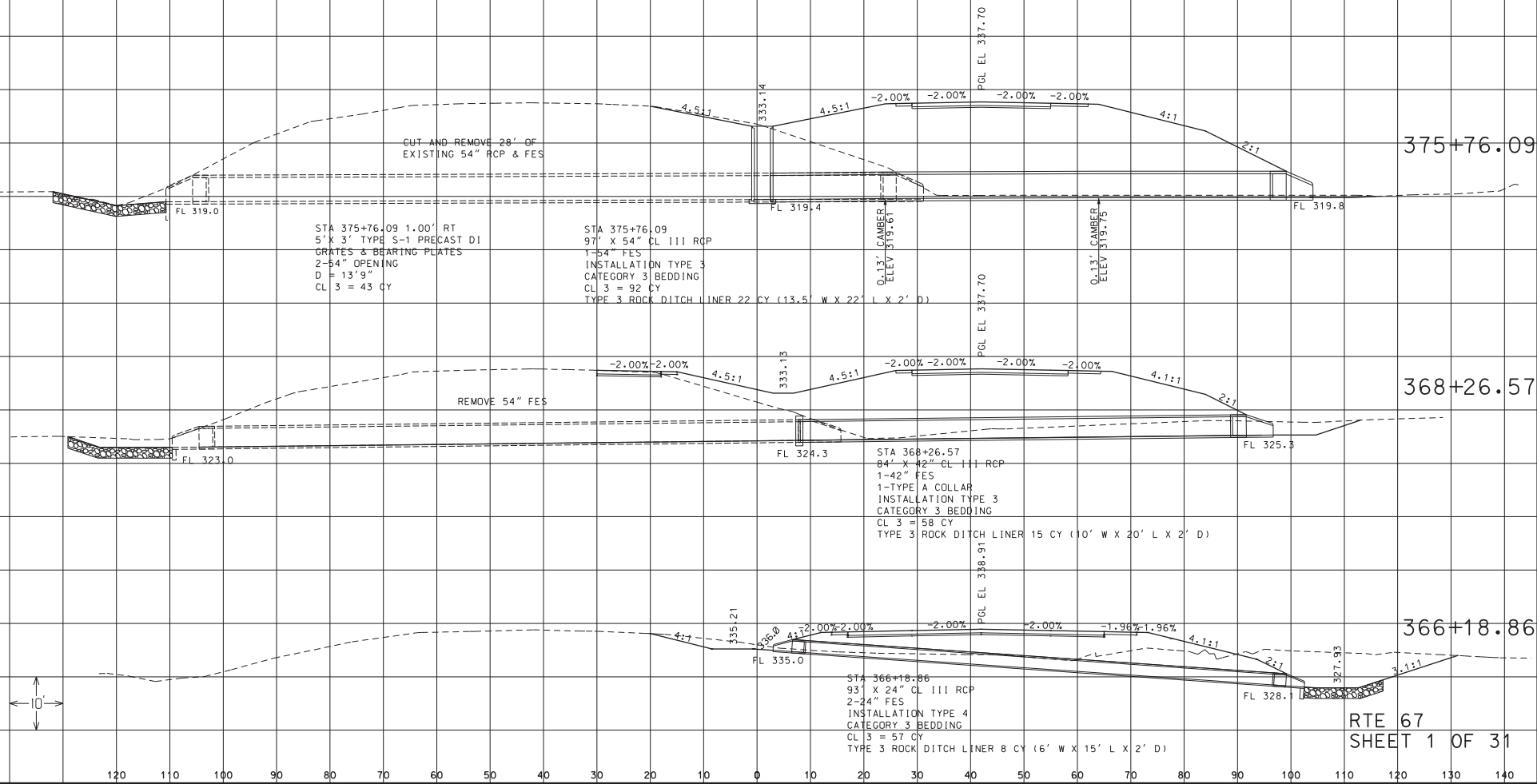
MISSOURI HIGHWAYS AND TRANSPORTATION COMMISSION



105 WEST CAPITOL  
JEFFERSON CITY, MO 65102  
1-888-ASK-MODOT (1-888-275-6636)

FINAL PLANS

REV.







"THIS MEDIA SHOULD NOT BE CONSIDERED A CERTIFIED DOCUMENT."

DATE PREPARED  
9/3/14  
ROUTE  
67  
STATE  
MO  
DISTRICT  
SE  
SHEET NO.  
118  
COUNTY  
BUTLER  
JOB NO.  
JOP0959  
CONTRACT ID.  
120525-H01  
PROJECT NO.  
FAF-67-1(19)  
BRIDGE NO.

DESCRIPTION

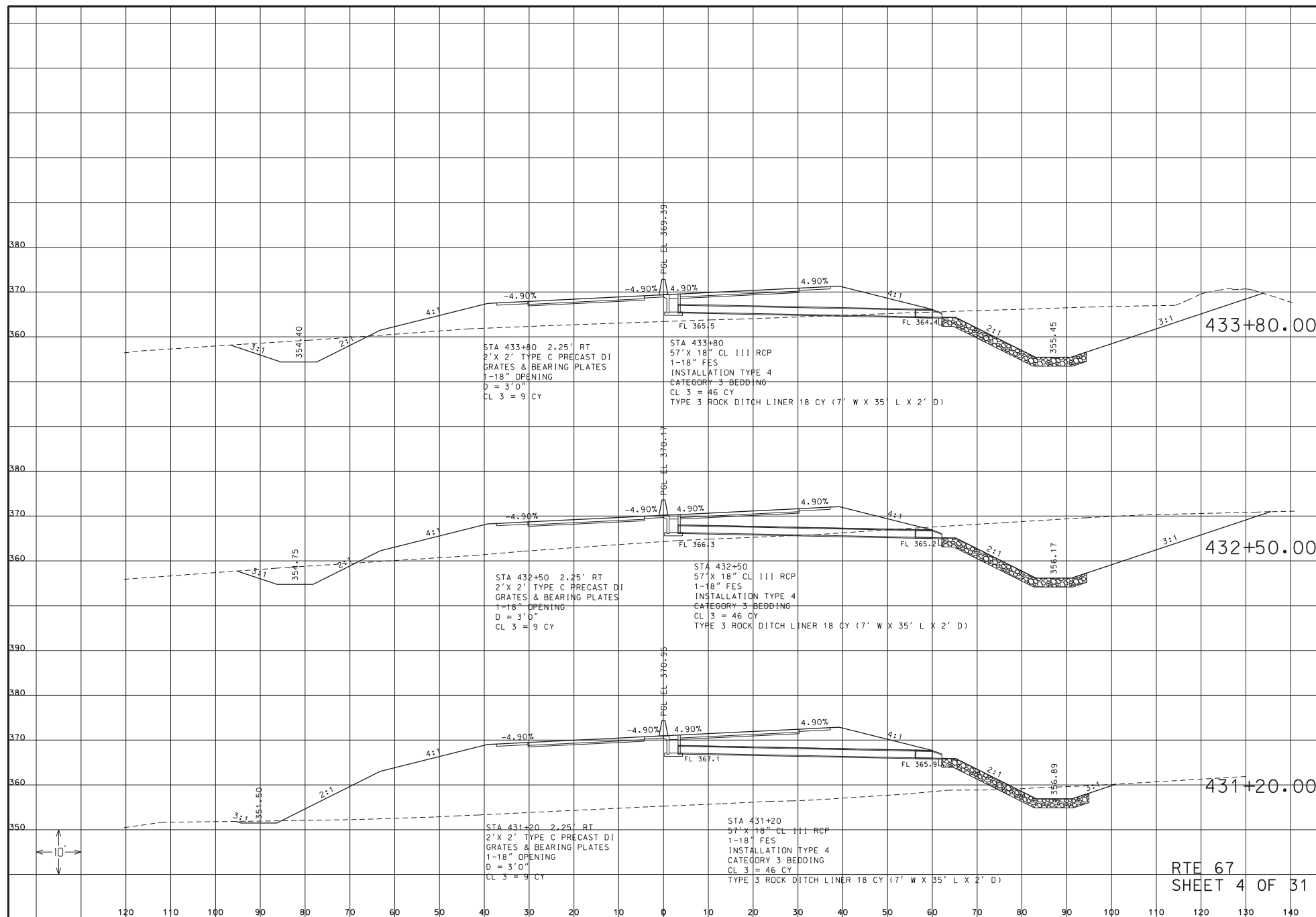
DATE

MISSOURI HIGHWAYS AND TRANSPORTATION  
COMMISSION  
MDOT  
105 WEST CAPITOL  
JEFFERSON CITY, MO 65102  
1-888-ASK-MDOT (1-888-275-6636)

FINAL PLANS

RTE 67  
SHEET 4 OF 31

REV.



"THIS MEDIA SHOULD NOT BE CONSIDERED A CERTIFIED DOCUMENT."

DATE PREPARED  
9/3/14  
ROUTE  
67  
STATE  
MO  
DISTRICT  
SE  
SHEET NO.  
132  
COUNTY  
BUTLER  
JOB NO.  
JOP0959  
CONTRACT ID.  
120525-H01  
PROJECT NO.  
FAF-67-1(19)  
BRIDGE NO.

DESCRIPTION

DATE

MISSOURI HIGHWAYS AND TRANSPORTATION  
COMMISSION

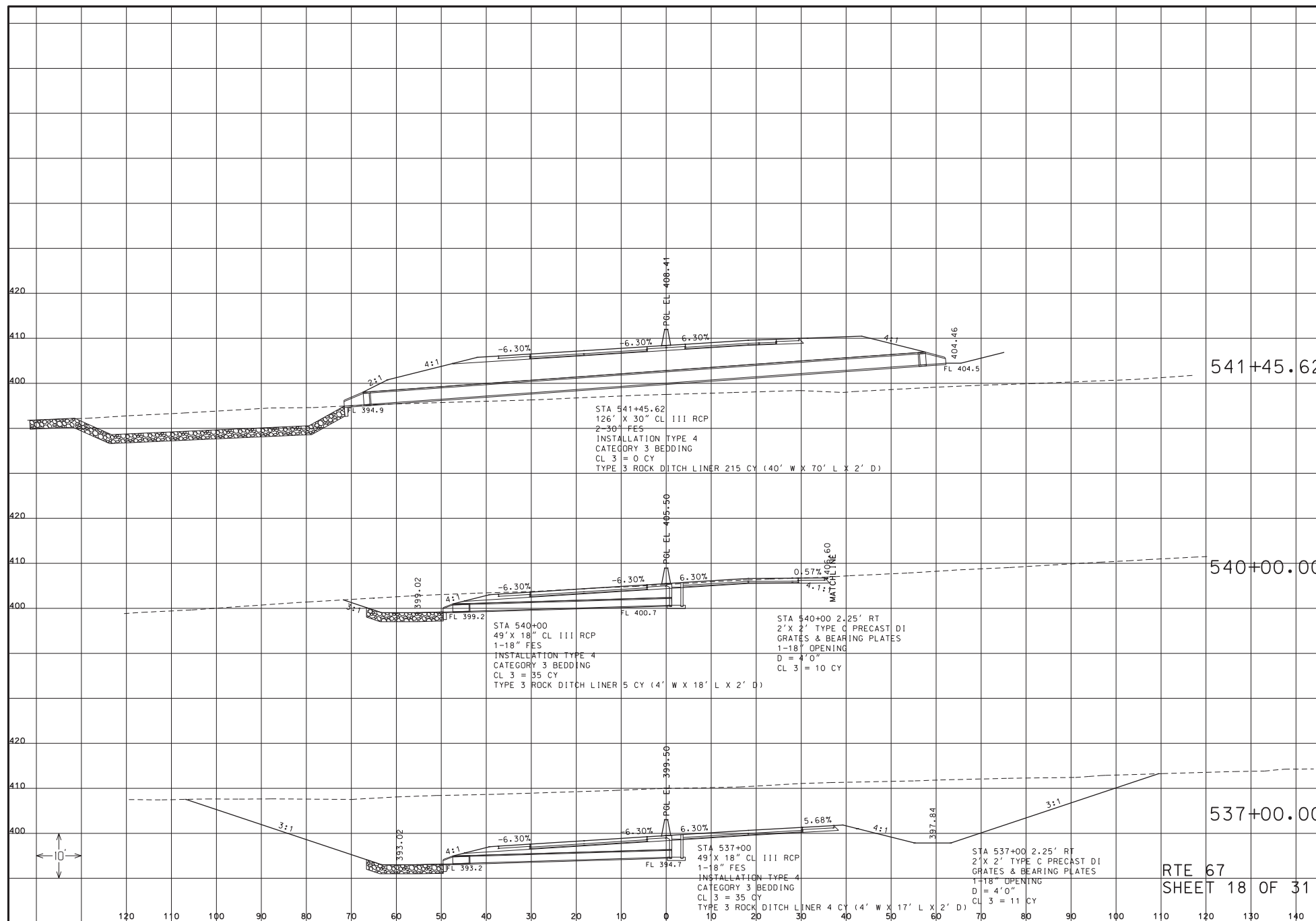


105 WEST CAPITOL  
JEFFERSON CITY, MO 65102  
1-888-ASK-MDOT (1-888-275-6636)

FINAL PLANS

RTE 67  
SHEET 18 OF 31

t:\de-proj\butler\jop0959 construction from 2014\132-136\_CS\_18-22\_JOP0959\_I10\_CulvRte67\_Sec4.dgn 1:34:09 PM 9/9/2015



"THIS MEDIA SHOULD  
NOT BE CONSIDERED  
A CERTIFIED  
DOCUMENT."

DATE PREPARED  
9/3/14  
ROUTE 67 STATE MO  
DISTRICT SE SHEET NO. 137  
COUNTY BUTLER  
JOB NO. JOP0959  
CONTRACT ID. 120525-H01  
PROJECT NO. FAF-67-1(19)  
BRIDGE NO.

DESCRIPTION

DATE

MISSOURI HIGHWAYS AND TRANSPORTATION  
COMMISSION



105 WEST CAPITOL  
JEFFERSON CITY, MO 65102  
1-888-ASK-MODOT (1-888-275-6636)

FINAL PLANS

REV.

OUTER ROAD EAST  
SHEET 23 OF 31

331+78.21

STA 331+78.21 25° LA  
151' X 30" CL III RCP  
2-30" FES  
INSTALLATION TYPE 3  
CATEGORY 3 BEDDING  
CL 3 = 118 CY  
ROCK LINING 8 CY (7' W X 16' L X 2' D)

POL EL 336.63

FL 328.9

FL 325.6



"THIS MEDIA SHOULD NOT BE CONSIDERED A CERTIFIED DOCUMENT."

DATE PREPARED  
9/3/14  
ROUTE 67 STATE MO  
DISTRICT SE SHEET NO. 138  
COUNTY BUTLER  
JOB NO. JOP0959  
CONTRACT ID. 120525-H01  
PROJECT NO. FAF-67-1(19)  
BRIDGE NO.

DESCRIPTION

DATE

MISSOURI HIGHWAYS AND TRANSPORTATION COMMISSION



105 WEST CAPITOL  
JEFFERSON CITY, MO 65102  
1-888-ASK-MODOT (1-888-275-6636)

FINAL PLANS

REV.

367+18.88

OUTER ROAD WEST  
SHEET 24 OF 31

STA 367+18.88 17.5° RA  
155' X 30" CL III RCP  
2-30" FES  
INSTALLATION TYPE 4  
CATEGORY 3 BEDDING  
CL 3 = 161 CY  
TYPE 3 ROCK DITCH LINER 154 CY (40' W X 50' L X 2' D)

0.01 EL 337.01

FL 326.0

FL 327.9

3:1 -2.29% -2.29%

-2.29% -2.04%

1.23%

1.23%

3:1

10'





\*THIS MEDIA SHOULD  
NOT BE CONSIDERED  
A CERTIFIED  
DOCUMENT.\*

DATE PREPARED  
9/3/14  
ROUTE 67 STATE MO  
DISTRICT SE SHEET NO. 142  
COUNTY BUTLER  
JOB NO. JOP0959  
CONTRACT ID. 120525-H01  
PROJECT NO. FAF-67-1(19)  
BRIDGE NO.

DESCRIPTION

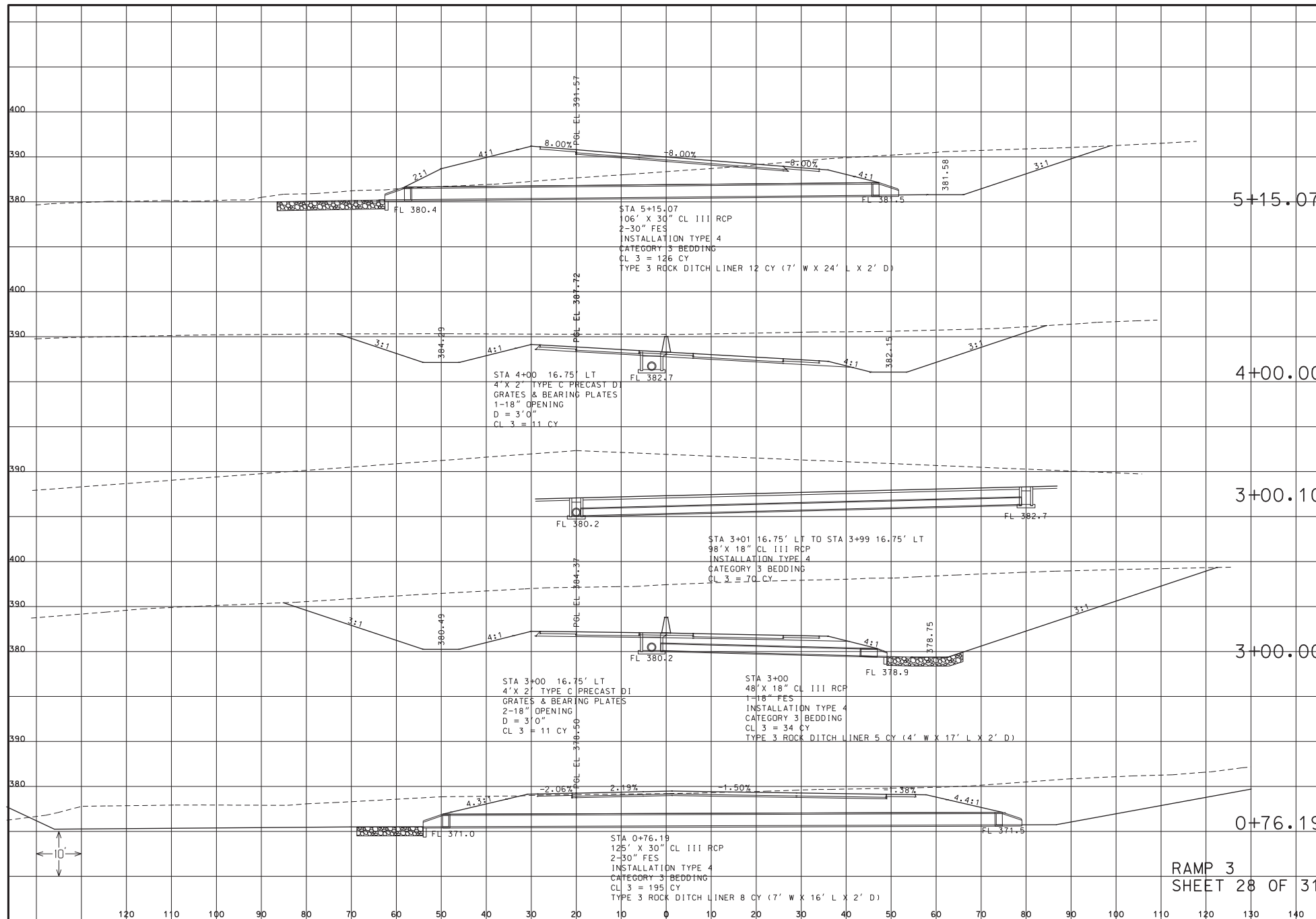
DATE

MISSOURI HIGHWAYS AND TRANSPORTATION  
COMMISSION

105 WEST CAPITOL  
JEFFERSON CITY, MO 65102  
1-888-ASK-MDOT (1-888-275-6636)

FINAL PLANS

REV.



RAMP 3  
SHEET 28 OF 31



"THIS MEDIA SHOULD NOT BE CONSIDERED A CERTIFIED DOCUMENT."

DATE PREPARED  
9/3/14  
ROUTE 67 STATE MO  
DISTRICT SE SHEET NO. 144  
COUNTY BUTLER  
JOB NO. JOP0959  
CONTRACT ID. 120525-H01  
PROJECT NO. FAF-67-1(19)  
BRIDGE NO.

DESCRIPTION

DATE

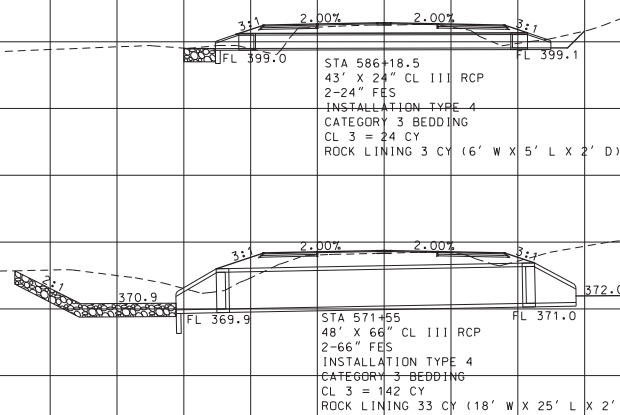
MISSOURI HIGHWAYS AND TRANSPORTATION COMMISSION



105 WEST CAPITOL  
JEFFERSON CITY, MO 65102  
1-888-ASK-MODOT (1-888-275-6636)

FINAL PLANS

RTE 158  
SHEET 30 OF 31



\*THIS MEDIA SHOULD  
NOT BE CONSIDERED  
A CERTIFIED  
DOCUMENT.\*

DATE PREPARED  
9/3/14  
ROUTE  
67  
STATE  
MO  
DISTRICT  
SE  
SHEET NO.  
145  
COUNTY  
BUTLER  
JOB NO.  
JOP0959  
CONTRACT ID.  
120525-H01  
PROJECT NO.  
FAF-67-1(19)  
BRIDGE NO.

DESCRIPTION

DATE

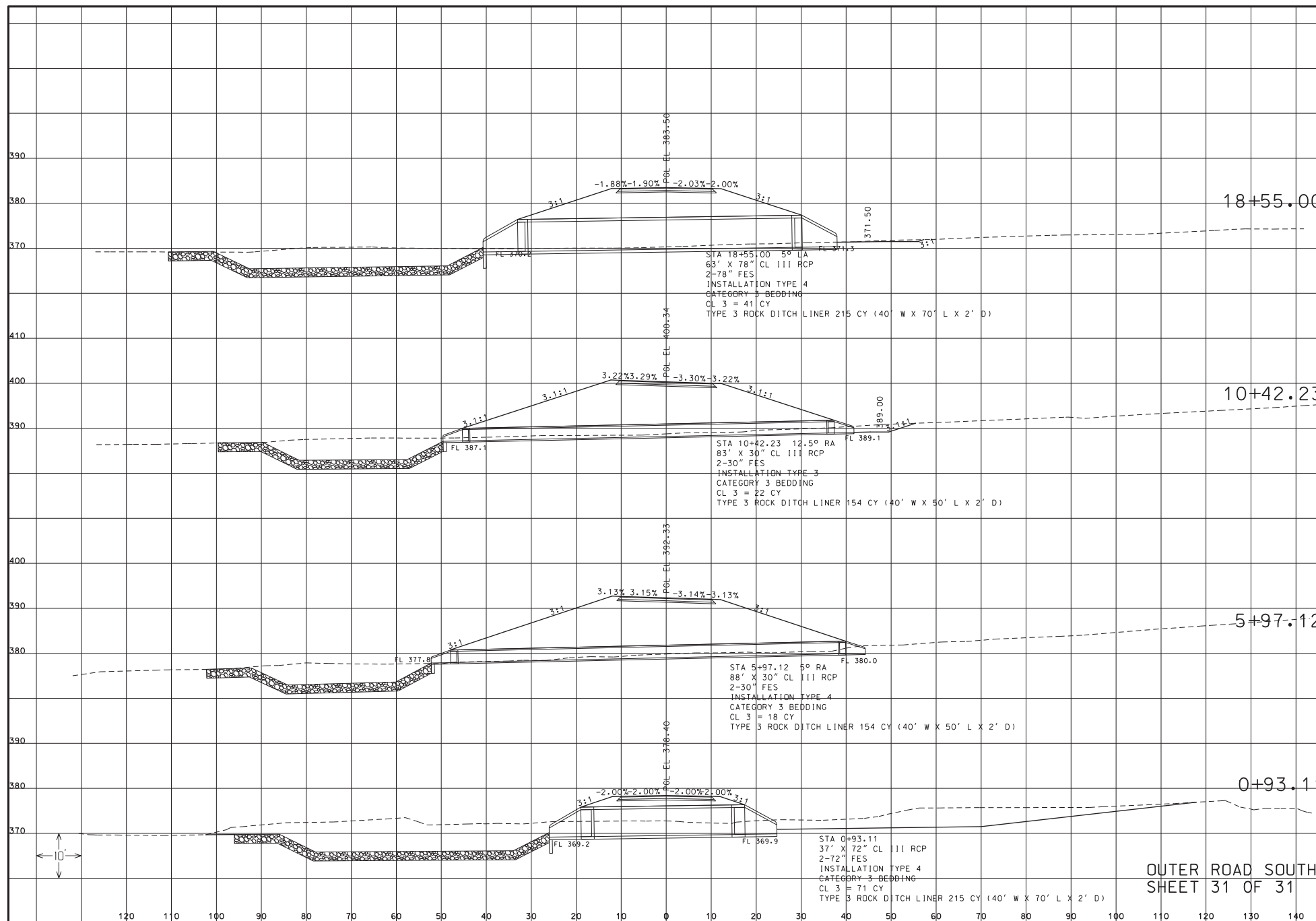
MISSOURI HIGHWAYS AND TRANSPORTATION  
COMMISSION



105 WEST CAPITOL  
JEFFERSON CITY, MO 65102  
1-888-ASK-MDOT (1-888-275-6636)

FINAL PLANS

REV.



OUTER ROAD SOUTH  
SHEET 31 OF 31