

Route 19 Bridges Programmatic Agreement

Through the consultation process MoDOT agreed to mitigate adverse effects on the bridges and historic district by:


- Documenting the bridges through photographs, plans and historical research
- Documenting the Sinking Creek Bridge by LIDAR scanning
- Conducting a rehab study of Current River and Round Spring/Spring Valley Bridges
- Preparing interpretive panels on history and significance of bridges
- Preparing a historic context for the development of Route 19
- Working with Ozark National Scenic Riverways to develop a workbook on the historic district



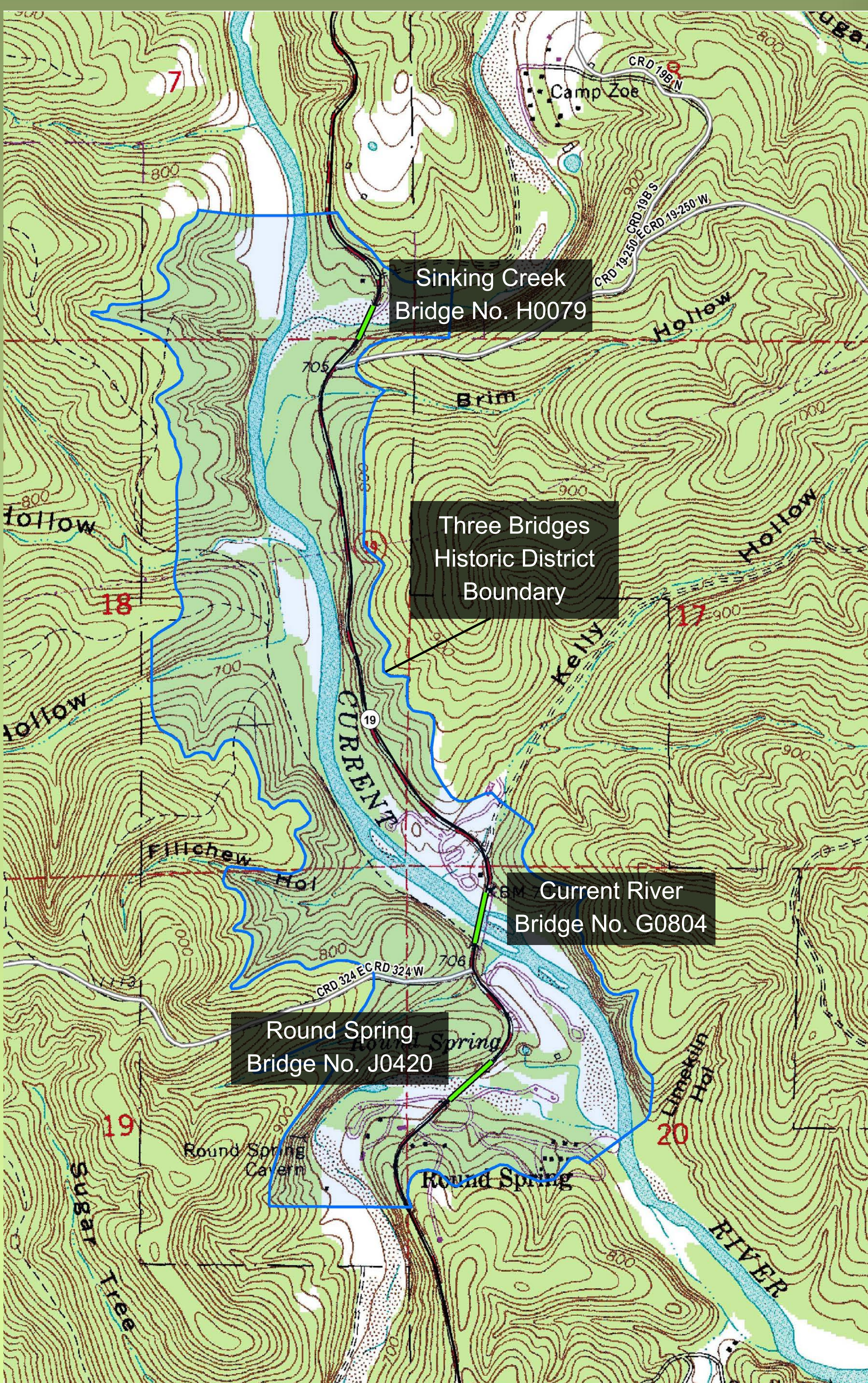
Sinking Creek Bridge No. H0079



Sinking Creek Bridge No. H0079



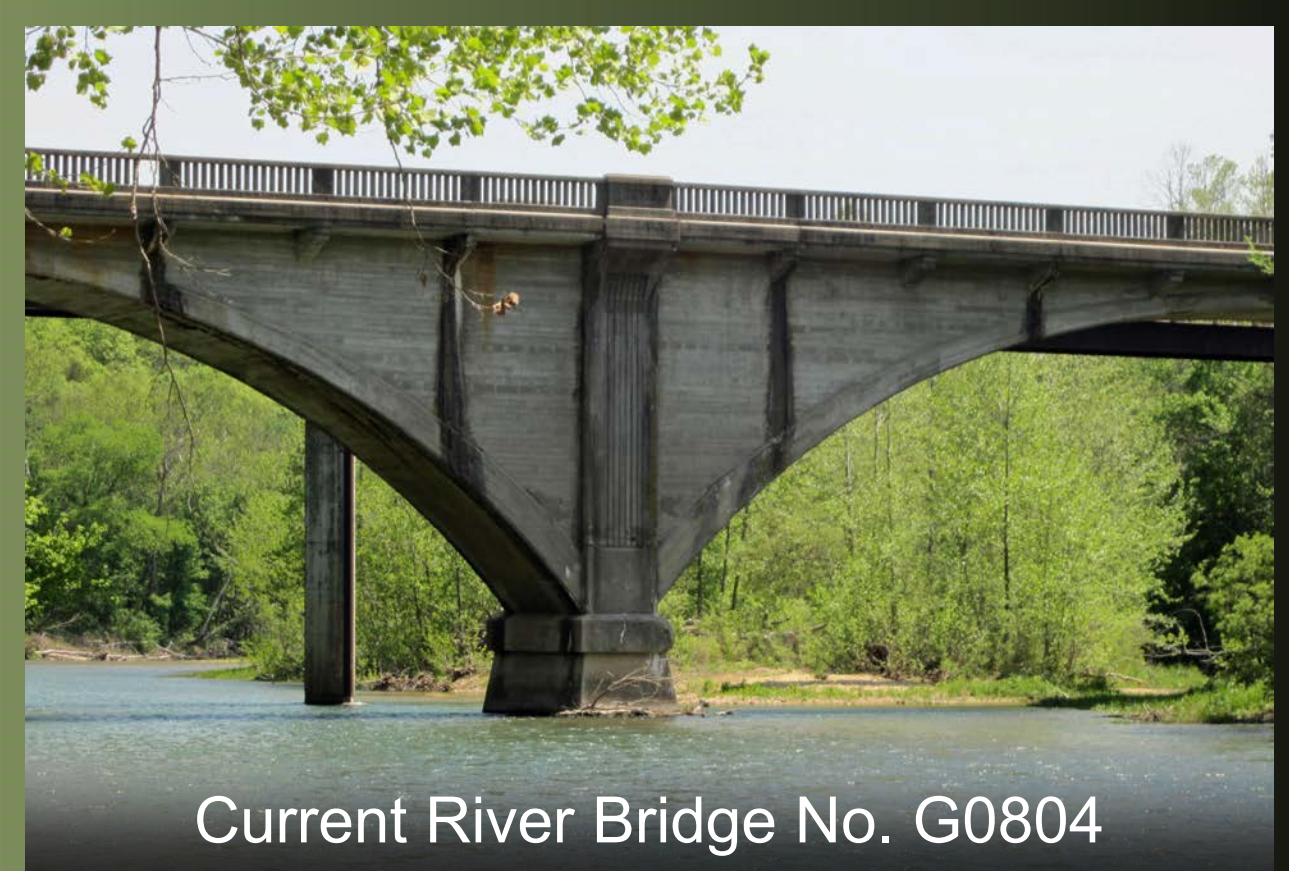
Sinking Creek Bridge No. H0079



Current River Bridge No. G0804



Current River Bridge No. G0804



Current River Bridge No. G0804



Round Spring Bridge No. J0420



Round Spring Bridge No. J0420



Round Spring Bridge No. J0420