
LEGEND
ASPHALT MILL & FILL OVERLAY
SIDEWALK & TRAILS
APPROACHES & ENTRANCES
GREENSPACE
CITY PROJECT
EXISTING RIGHT OF WAY
PROPOSED RIGHT OF WAY
TEMPORARY CONSTRUCTION EASEMENTS
SCALE
0
20
40
60
TO SEDALIA
ALLEN STREET
655
TO ROUTE 23
STATE STREET
WBL
ROUTE 50
EBL
SMITH PARKWAY
TO WARRENSBURG
ALLEN STREET
olsson

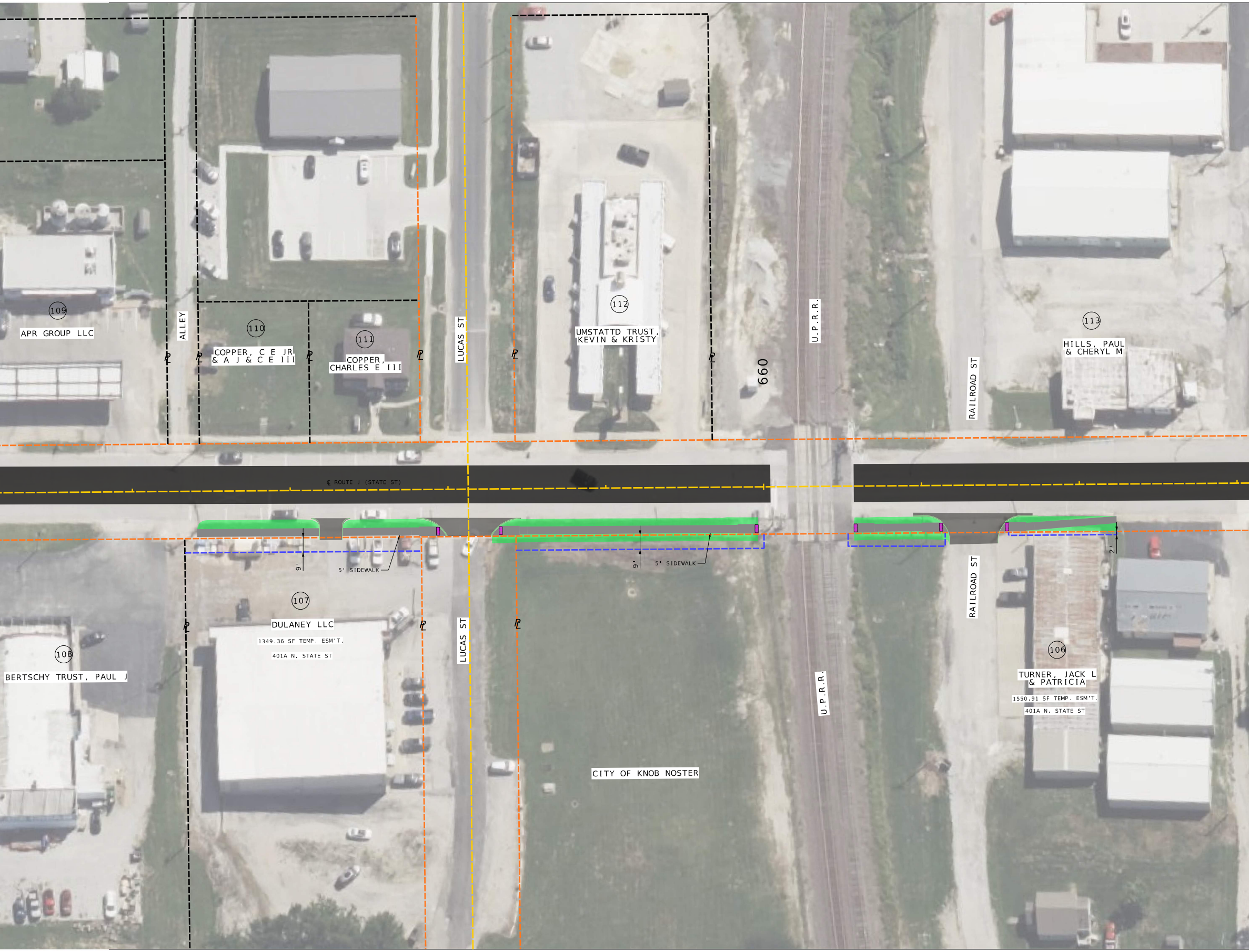
109
APR GROUP LLC
ALLEY
110
COPPER, C E JR
& A J & C E III
111
COPPER,
CHARLES E III
LUCAS ST
112
UMSTATTD TRUST,
KEVIN & KRISTY
660
U.P.R.R.
RAILROAD ST
113
HILLS, PAUL
& CHERYL M
℄ ROUTE J (STATE ST)
9'
5' SIDEWALK
9'
5' SIDEWALK
2'
107
DULANEY LLC
1349.36 SF TEMP. ESM'T.
401A N. STATE ST
108
BERTSCHY TRUST, PAUL J
LUCAS ST
CITY OF KNOB NOSTER
U.P.R.R.
RAILROAD ST
106
TURNER, JACK L
& PATRICIA
1550.91 SF TEMP. ESM'T.
401A N. STATE ST

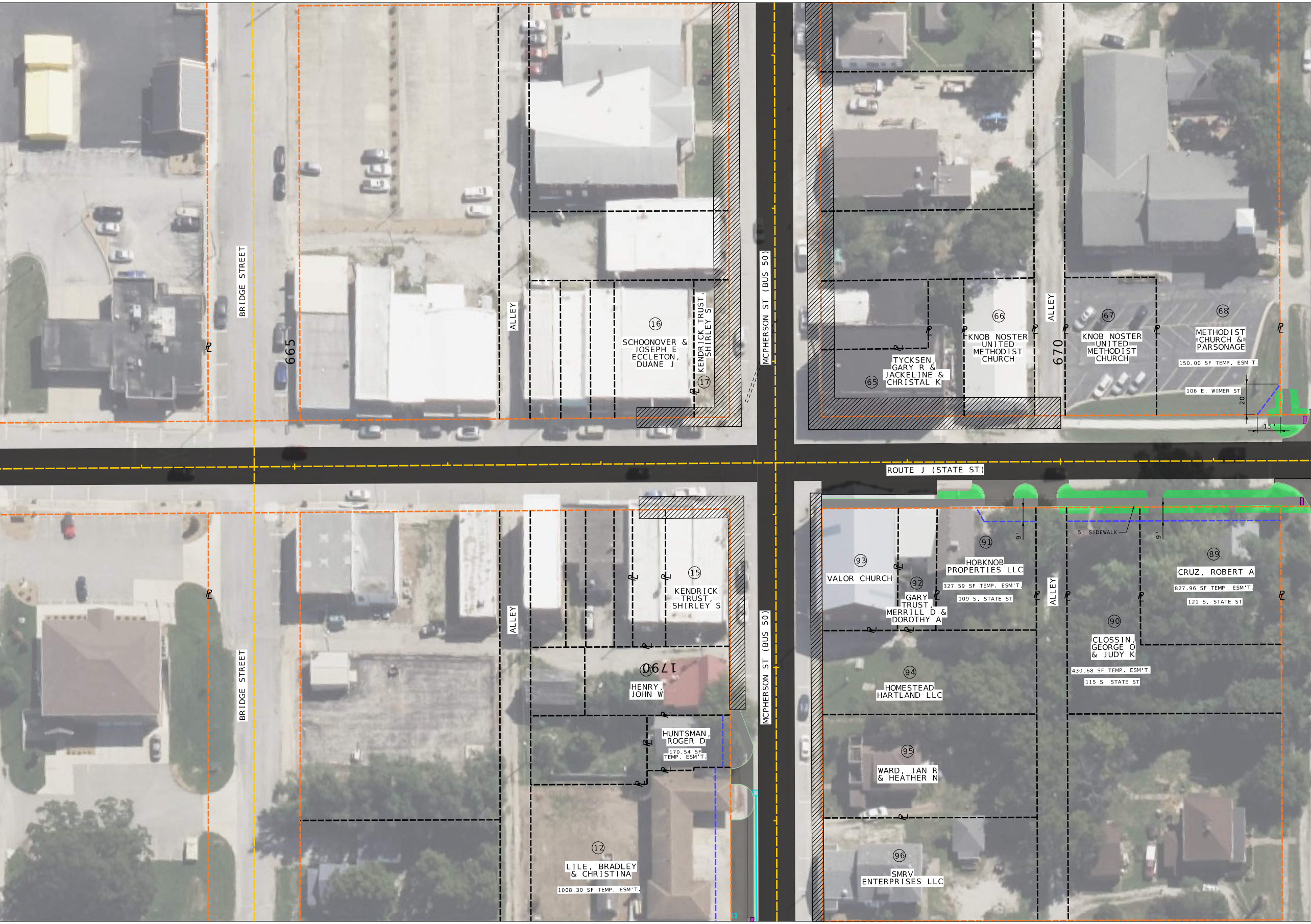
BRIDGE STREET
665
ALLEY
16
SCHOONOVER & JOSEPH E ECCLETON, DUANE J
KENDRICK TRUST, SHIRLEY S
17
MCPHERSON ST (BUS 50)
65
TYCKSEN, GARY R & JACKELINE & CHRISTAL K
66
KNOB NOSTER UNITED METHODIST CHURCH
ALLEY
670
67
KNOB NOSTER UNITED METHODIST CHURCH
68
METHODIST CHURCH & PARSONAGE
150.00 SF TEMP. ESM'T.
106 E. WIMER ST
20
15'
ROUTE J (STATE ST)
BRIDGE STREET
ALLEY
15
KENDRICK TRUST, SHIRLEY S
14
1790
HENRY, JOHN W
HUNTSMAN, ROGER D
170.54 SF TEMP. ESM'T.
12
LILE, BRADLEY & CHRISTINA
1008.30 SF TEMP. ESM'T.
MCPHERSON ST (BUS 50)
93
VALOR CHURCH
92
GARY TRUST, MERRILL D & DOROTHY A
91
HOBKNOB PROPERTIES LLC
327.59 SF TEMP. ESM'T.
109 S. STATE ST
9'
5' SIDEWALK
9'
ALLEY
89
CRUZ, ROBERT A
827.96 SF TEMP. ESM'T.
121 S. STATE ST
90
CLOSSIN, GEORGE O & JUDY K
430.68 SF TEMP. ESM'T.
115 S. STATE ST
94
HOMESTEAD HARTLAND LLC
95
WARD, IAN R & HEATHER N
96
SMRV ENTERPRISES LLC

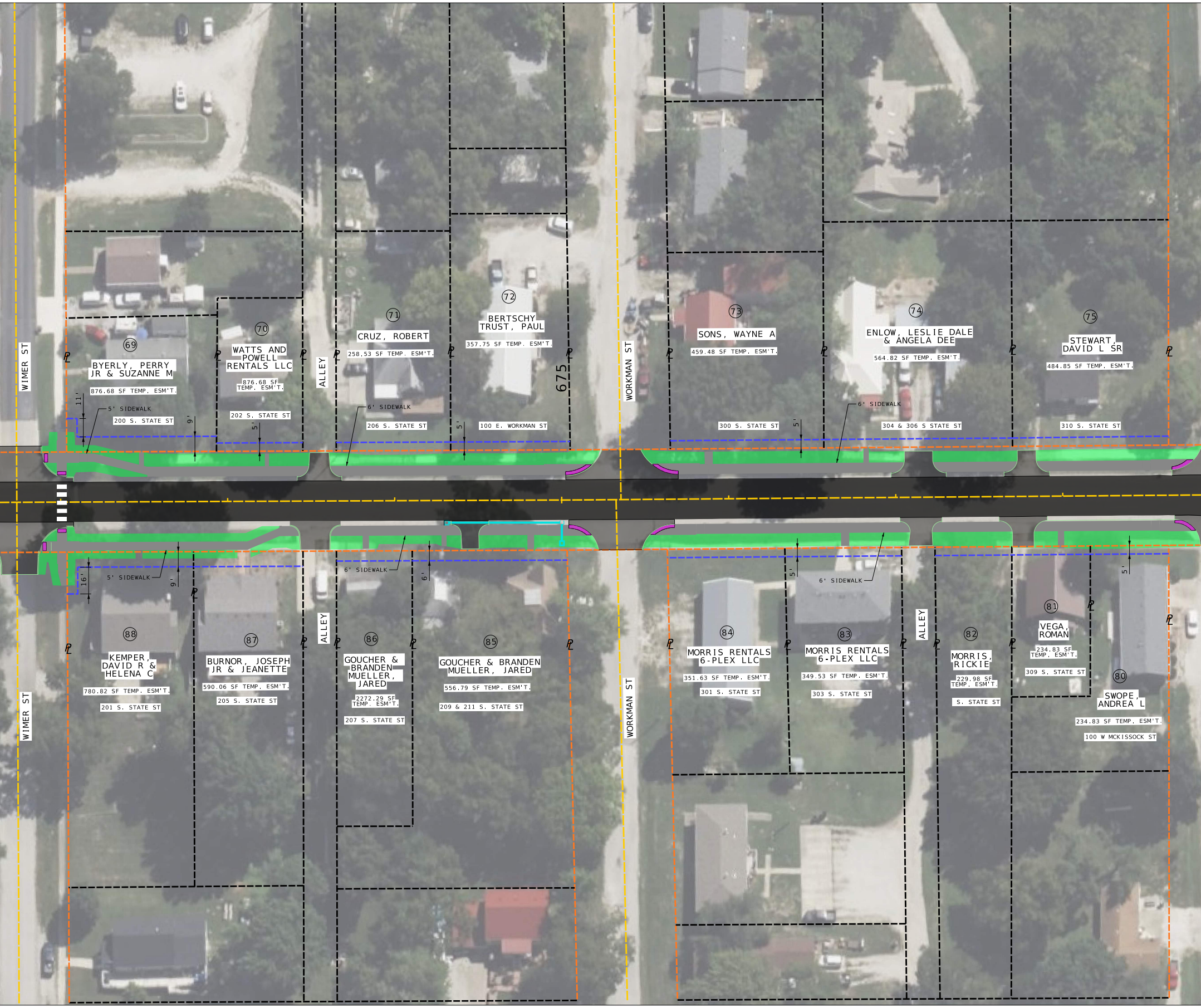
WIMER ST
69
BYERLY, PERRY JR & SUZANNE M
876.68 SF TEMP. ESM'T.
200 S. STATE ST
70
WATTS AND POWELL RENTALS LLC
876.68 SF TEMP. ESM'T.
202 S. STATE ST
ALLEY
71
CRUZ, ROBERT
258.53 SF TEMP. ESM'T.
206 S. STATE ST
72
BERTSCHY TRUST, PAUL
357.75 SF TEMP. ESM'T.
100 E. WORKMAN ST
675
WORKMAN ST
73
SONS, WAYNE A
459.48 SF TEMP. ESM'T.
300 S. STATE ST
74
ENLOW, LESLIE DALE & ANGELA DEE
564.82 SF TEMP. ESM'T.
304 & 306 S STATE ST
75
STEWART, DAVID L SR
484.85 SF TEMP. ESM'T.
310 S. STATE ST
PL
11'
5' SIDEWALK
9'
5'
6' SIDEWALK
5'
5'
6' SIDEWALK
16'
5' SIDEWALK
9'
6' SIDEWALK
6'
5'
6' SIDEWALK
5'
WIMER ST
88
KEMPER, DAVID R & HELENA C
780.82 SF TEMP. ESM'T.
201 S. STATE ST
87
BURNOR, JOSEPH JR & JEANETTE
590.06 SF TEMP. ESM'T.
205 S. STATE ST
ALLEY
86
GOUCHER & BRANDEN MUELLER, JARED
2272.29 SF TEMP. ESM'T.
207 S. STATE ST
85
GOUCHER & BRANDEN MUELLER, JARED
556.79 SF TEMP. ESM'T.
209 & 211 S. STATE ST
WORKMAN ST
84
MORRIS RENTALS 6-PLEX LLC
351.63 SF TEMP. ESM'T.
301 S. STATE ST
83
MORRIS RENTALS 6-PLEX LLC
349.53 SF TEMP. ESM'T.
303 S. STATE ST
ALLEY
82
MORRIS, RICKIE
229.98 SF TEMP. ESM'T.
S. STATE ST
81
VEGA, ROMAN
234.83 SF TEMP. ESM'T.
309 S. STATE ST
80
SWOPE, ANDREA L
234.83 SF TEMP. ESM'T.
100 W MCKISSOCK ST

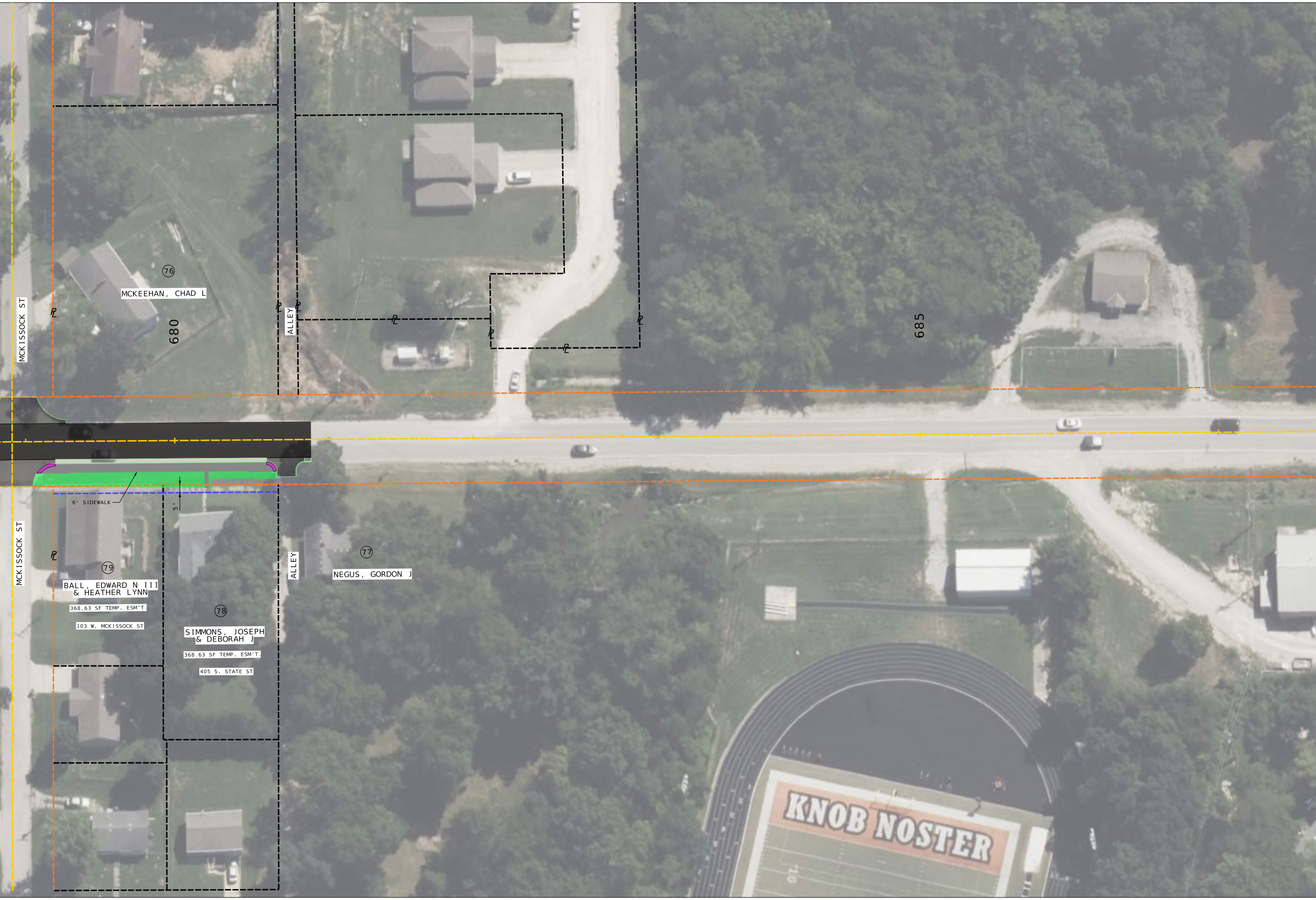
MCKISSOCK ST
76
MCKEEHAN, CHAD L
680
℄
ALLEY
685
6' SIDEWALK
5'
MCKISSOCK ST
79
BALL, EDWARD N III
& HEATHER LYNN
368.63 SF TEMP. ESM'T.
103 W. MCKISSOCK ST
78
SIMMONS, JOSEPH
& DEBORAH J
368.63 SF TEMP. ESM'T.
405 S. STATE ST
ALLEY
77
NEGUS, GORDON J
KNOB NOSTER
10


TO WHITEMAN AIRFORCE BASE
SCALE
0
20
40
60