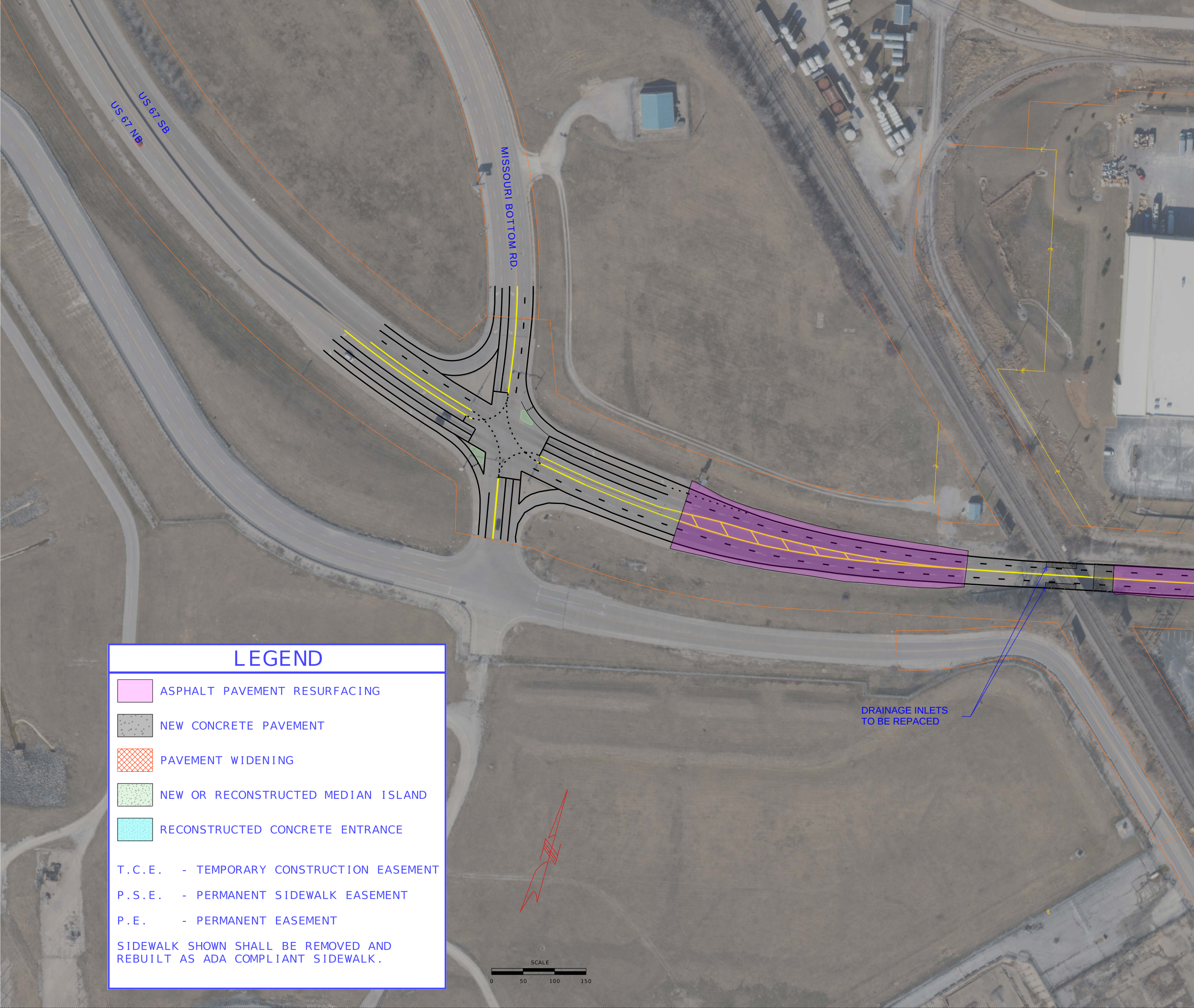
US 67 SB
US 67 NB
MISSOURI BOTTOM RD.
DRAINAGE INLETS TO BE REPACED
SCALE
0
50
100
150

LEGEND

- 🟪 ASPHALT PAVEMENT RESURFACING
- ▒ NEW CONCRETE PAVEMENT
- ▨ PAVEMENT WIDENING
- 🟩 NEW OR RECONSTRUCTED MEDIAN ISLAND
- 🟦 RECONSTRUCTED CONCRETE ENTRANCE

T.C.E. - TEMPORARY CONSTRUCTION EASEMENT

P.S.E. - PERMANENT SIDEWALK EASEMENT

P.E. - PERMANENT EASEMENT

SIDEWALK SHOWN SHALL BE REMOVED AND REBUILT AS ADA COMPLIANT SIDEWALK.

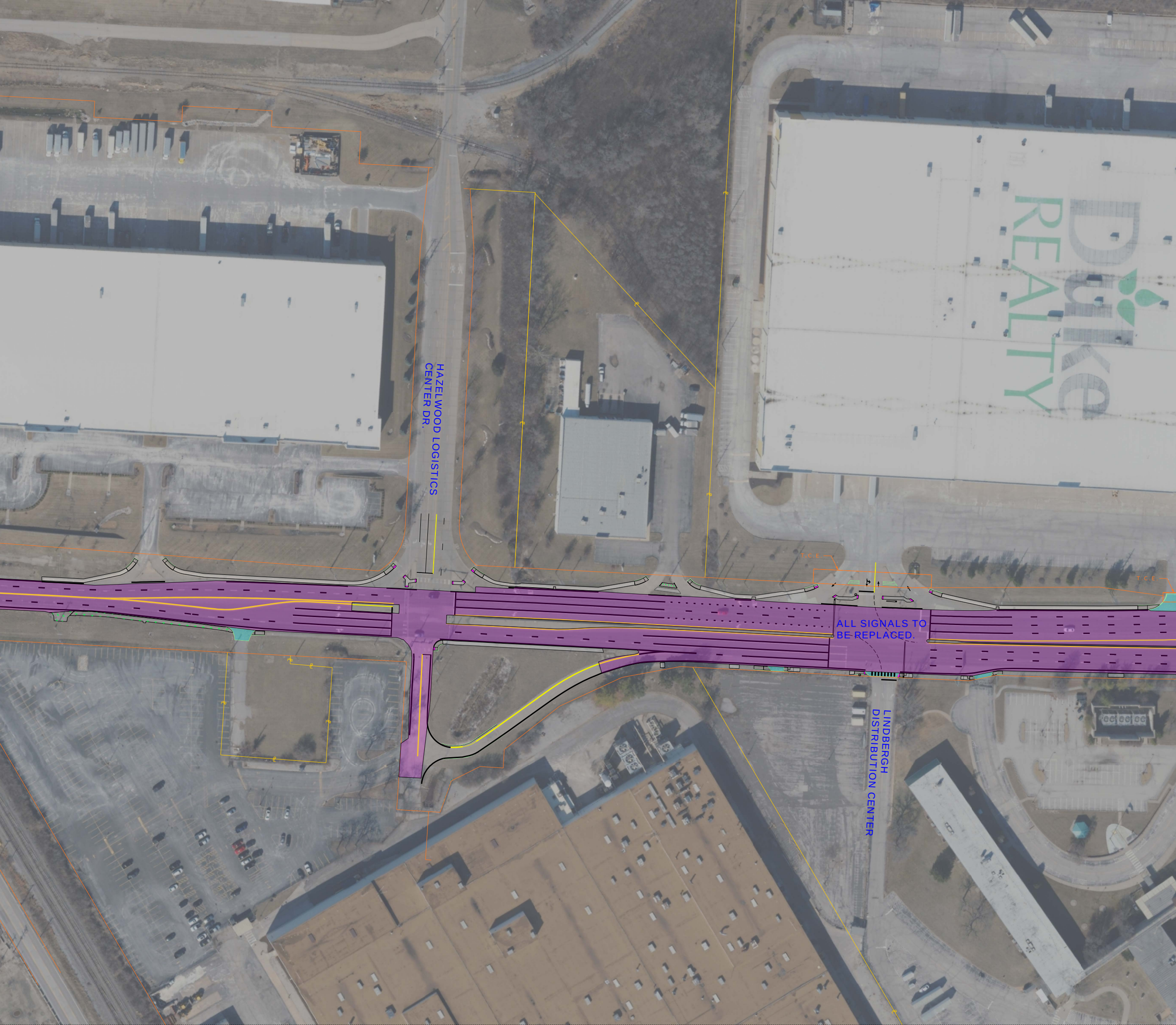
HAZELWOOD LOGISTICS CENTER DR.
T.C.E.
T.C.E.
ALL SIGNALS TO BE REPLACED.
LINDBERGH DISTRIBUTION CENTER
Duke REALTY

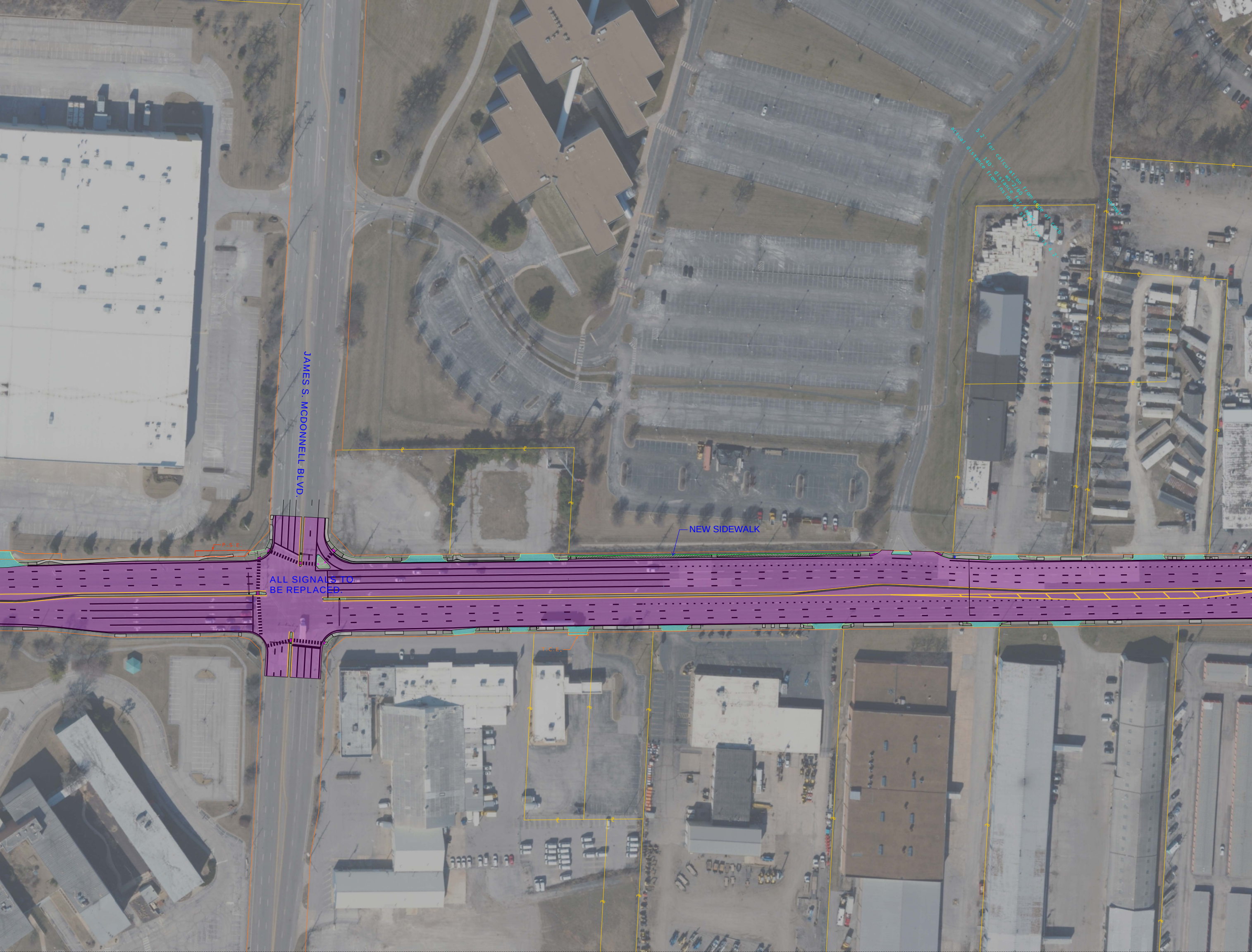
JAMES S. MCDONNELL BLVD.
ALL SIGNALS TO BE REPLACED.
NEW SIDEWALK
P.S.E.
T.C.E.
5.2' for calculation from edge of curb
ws^2/60
140' distance for taper
actual distance from inside of stripline is 4.2'
normal

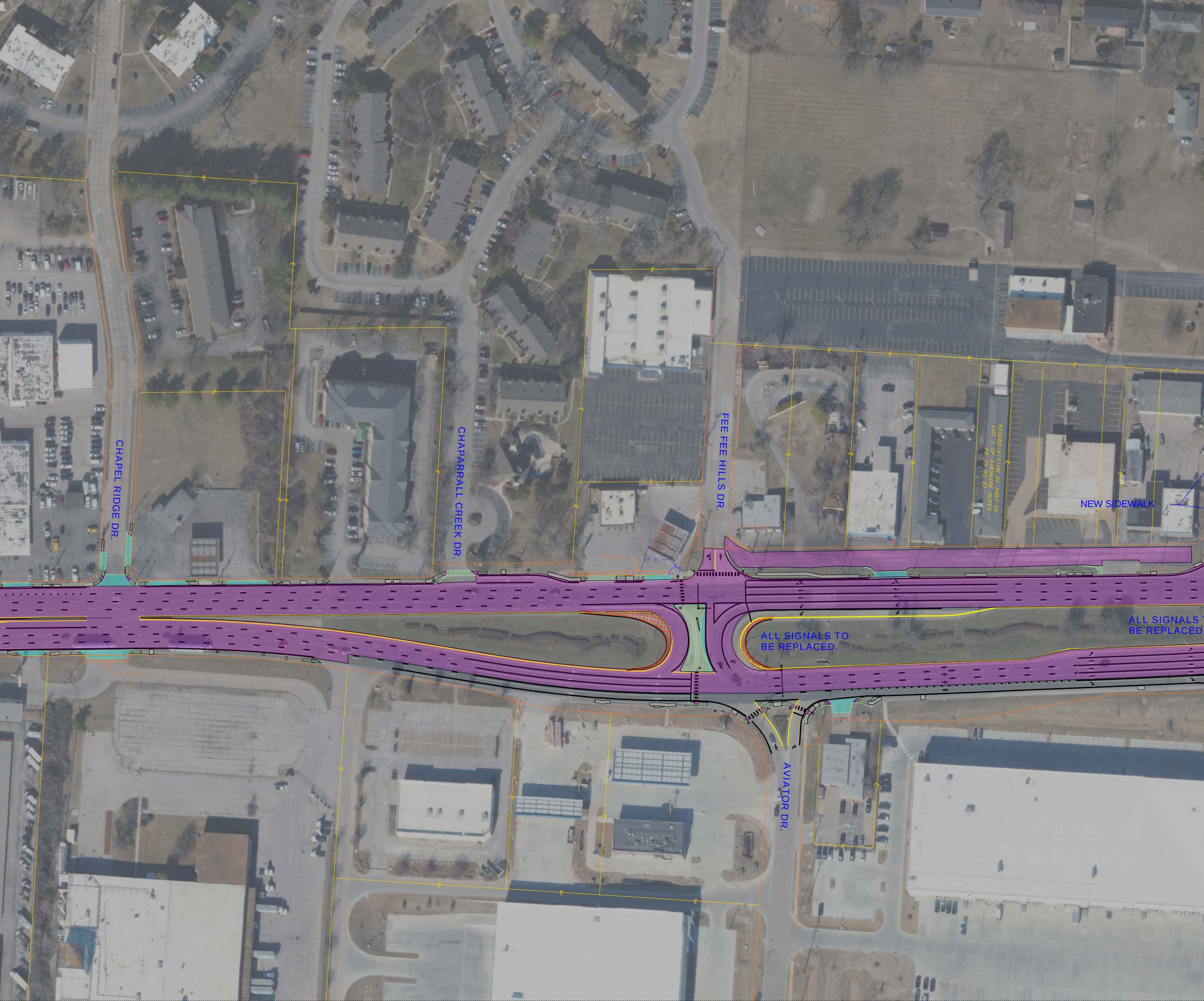
CHAPEL RIDGE DR.
CHAPARRALL CREEK DR.
FEE FEE HILLS DR.
RESUBDIVISION OF PART OF
LOT 1 OF AIRSHIRE ACRES
PB 39 PG 42
NEW SIDEWALK
T.C.E.
P.E.
ALL SIGNALS TO
BE REPLACED.
ALL SIGNALS T
BE REPLACED
AVIATOR DR.

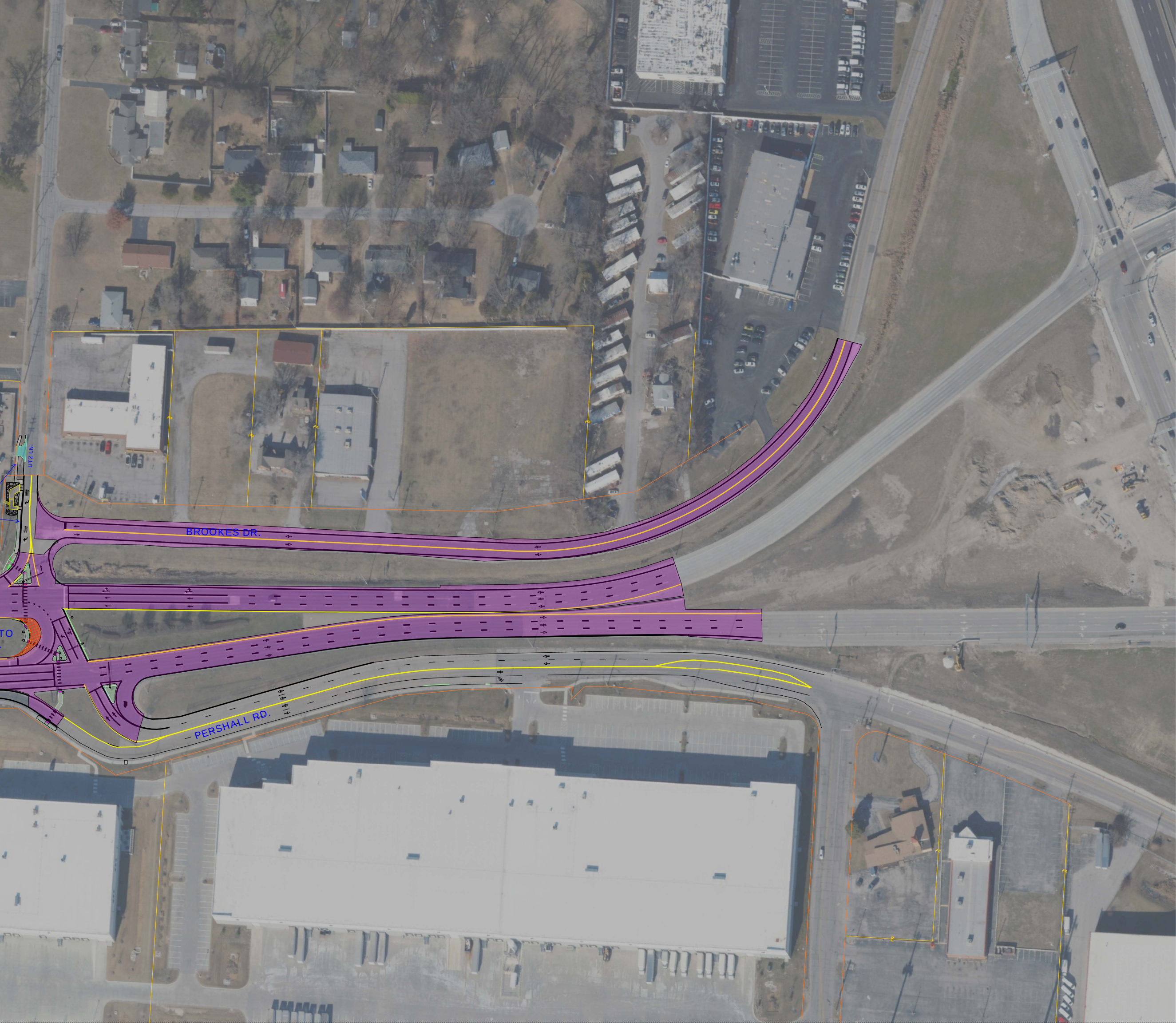
UTZ LN.
BROOKES DR.
TO
PERSHALL RD.