

PROJECT NO.
BRIDGE NO.

DATE						
------	--	--	--	--	--	--

TRAFFIC CONTROL SHEET
ST. JOHNS CHURCH ROAD
STAGE 2 & 3 DETOUR OPTION



END
DETOUR

MD4-8a

(52)




Road Closed sign (R11-2) and a speed limit sign (53).



R11-3a

(54)


(5)




(1)

St Johns Church Rd

DETOUR



(2)



St Johns
Church Rd

DETOUR

←

(5)



St Johns
Church Rd

DETOUR



(1)

St Johns
Church Rd

DETOUR

←

TRAFFIC CONTROL LEGEND

▲ SIGN (SINGLE SIDED)

DISCLAIMER

THE PROFESSIONAL WHOSE SIGNATURE AND PERSONAL SEAL APPEAR HEREON ASSUMES RESPONSIBILITY ONLY FOR WHAT APPEARS ON THIS PAGE, AND DISCLAIMS (PURSUANT TO SECTION 327.411 RSMO) SPECIFICATION, ESTIMATES, REPORTS, OR OTHER DOCUMENTS OR INSTRUMENTS NOT SEALED BY THE UNDERSIGNED PROFESSIONAL RELATING TO OR INTENDED TO BE USED FOR ANY PART OR PARTS OF THE PROJECT TO WHICH THIS PAGE REFERS.

DISCLAIMER

THE PROFESSIONAL WHOSE SIGNATURE AND PERSONAL SEAL APPEAR HEREON ASSUMES RESPONSIBILITY ONLY FOR WHAT APPEARS ON THIS PAGE, AND DISCLAIMS (PURSUANT TO SECTION 327.411 RSMO) SPECIFICATION, ESTIMATES, REPORTS, OR OTHER DOCUMENTS OR INSTRUMENTS NOT SEALED BY THE UNDERSIGNED PROFESSIONAL RELATING TO OR INTENDED TO BE USED FOR ANY PART OR PARTS OF THE PROJECT TO WHICH THIS PAGE REFERS.