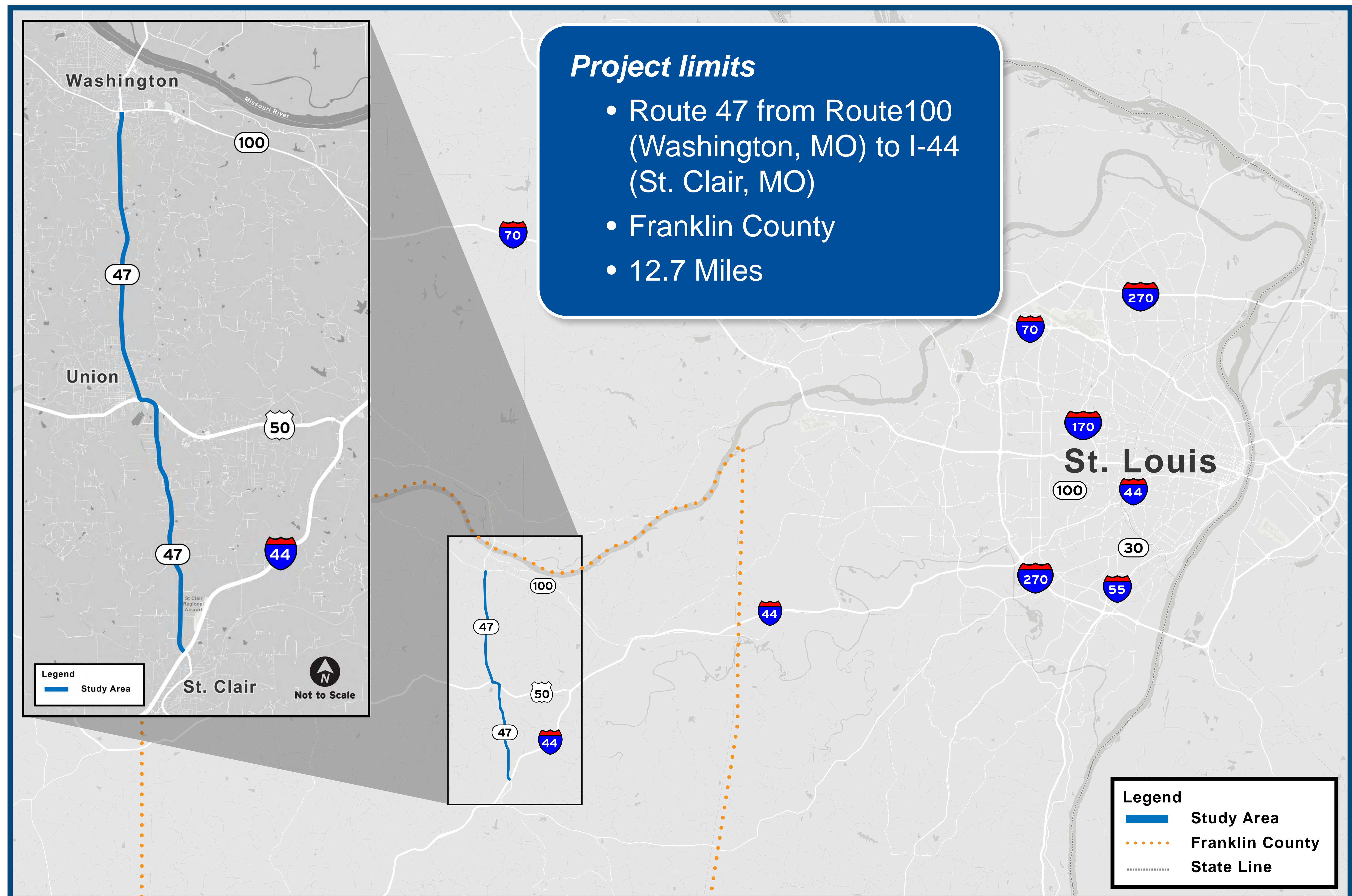


MoDOT Route 47 Project Location Overview



Project location in relation to the St. Louis metro area



Funding and Construction / Conceptual Study

\$75.7M Programmed for Construction in FY2028

The Study will seek to:

- Identify improvements to meet the project goals within the Construction Budget
- Identify any additional improvements in excess of the Budget
- Recommend a project delivery method



IDENTIFY ISSUES



Safety and Mobility for All Users



Intersections and Access Management



Condition of Existing Infrastructure



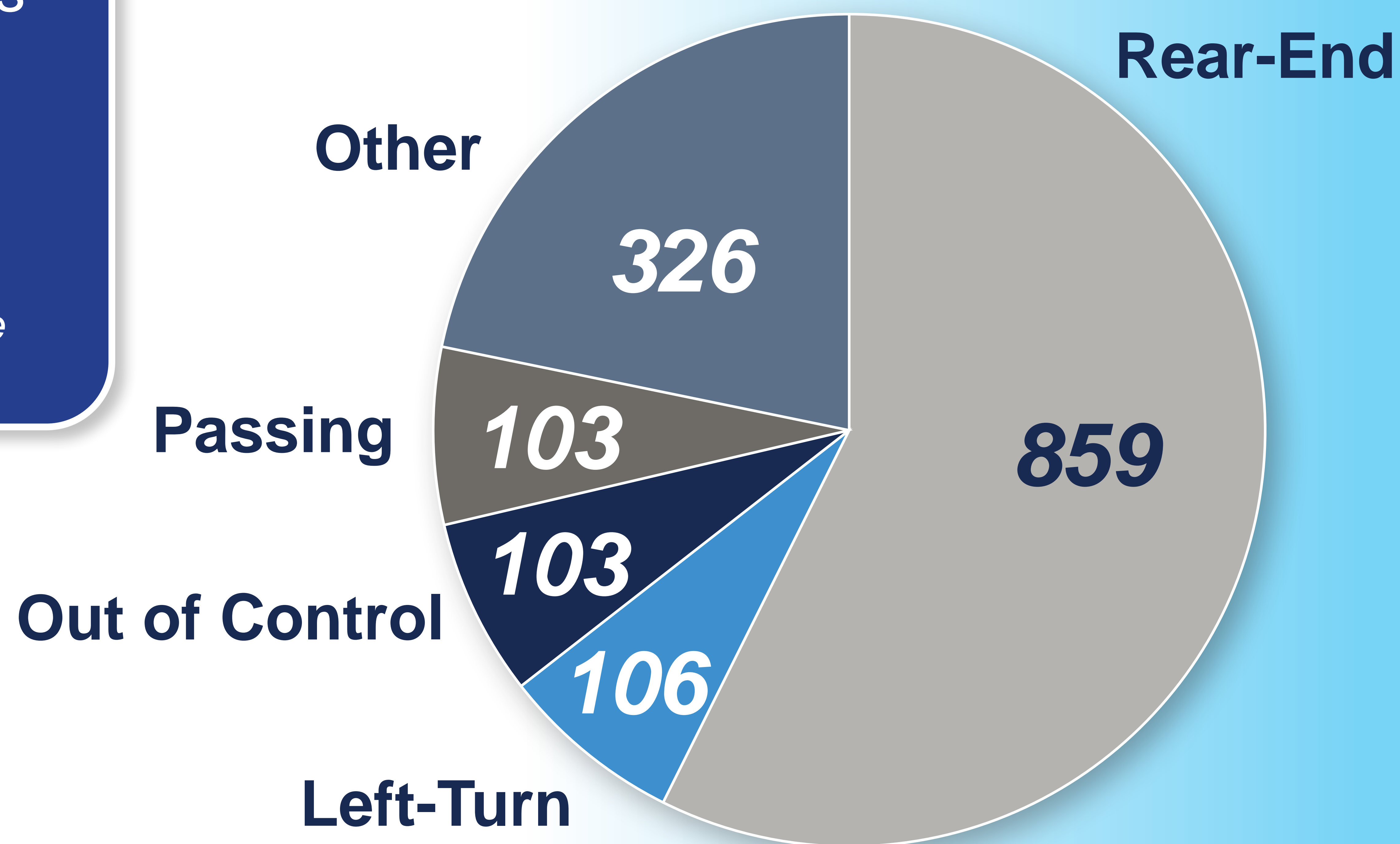
Stakeholder Input

Crash History (2018–2022)

- **1496** Crashes in 5 years
- **31** Serious Injury Crashes
- **10** Fatal Crashes
 - *15 Fatalities*

**Final 2023 data is not yet available*

Crash Types



Route 47 Crash Information

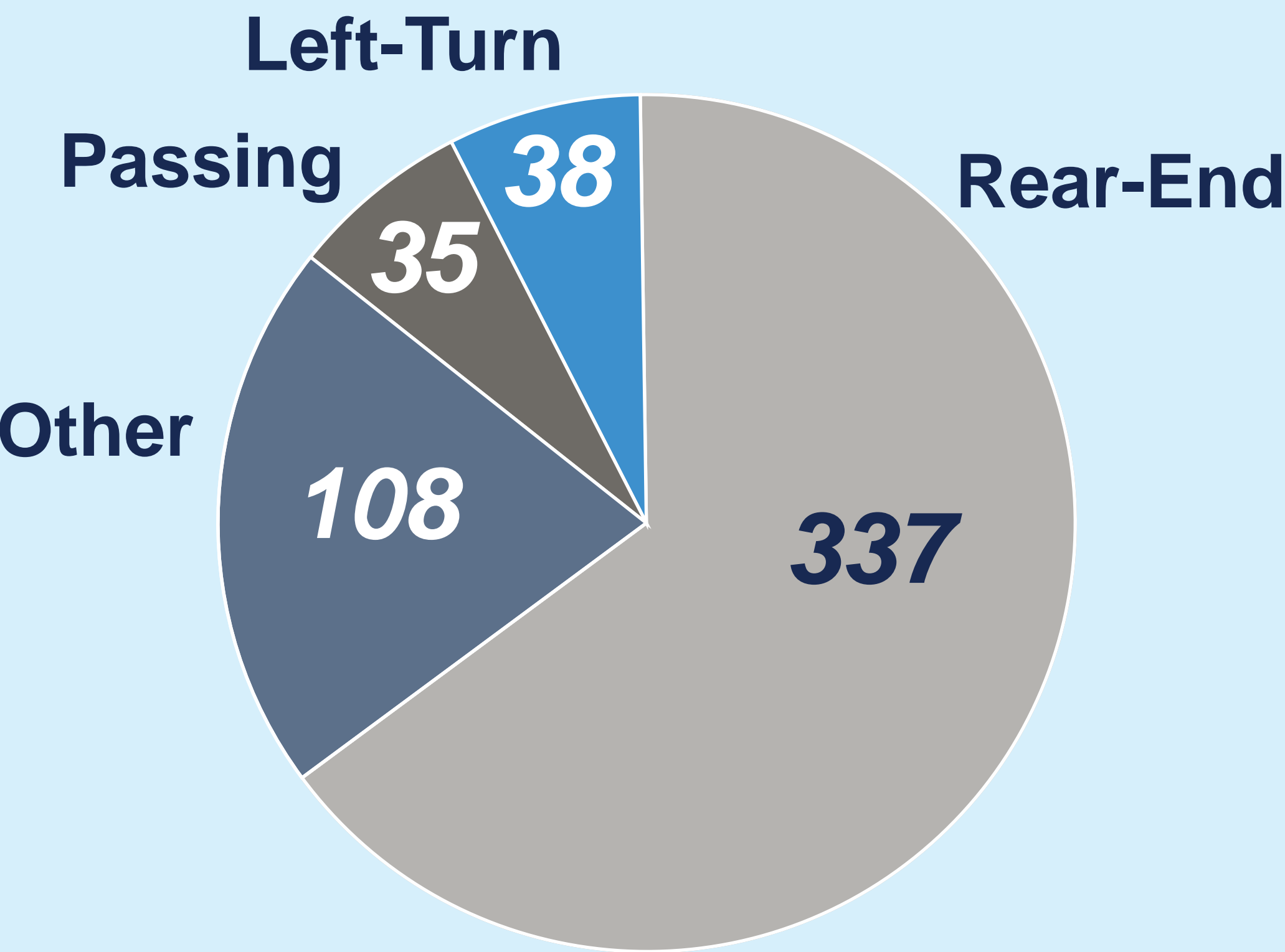
Washington to Union



Northern Segment

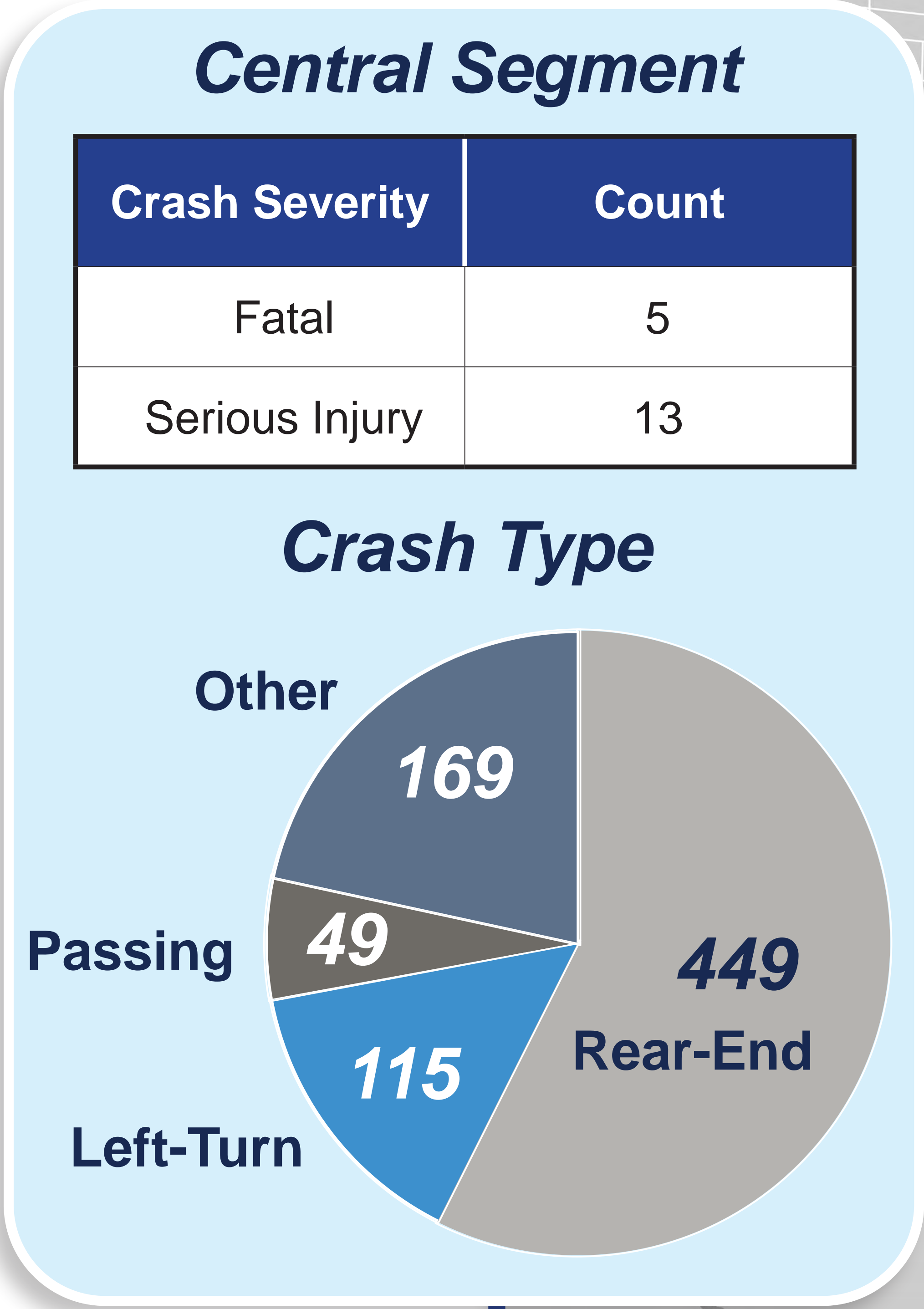
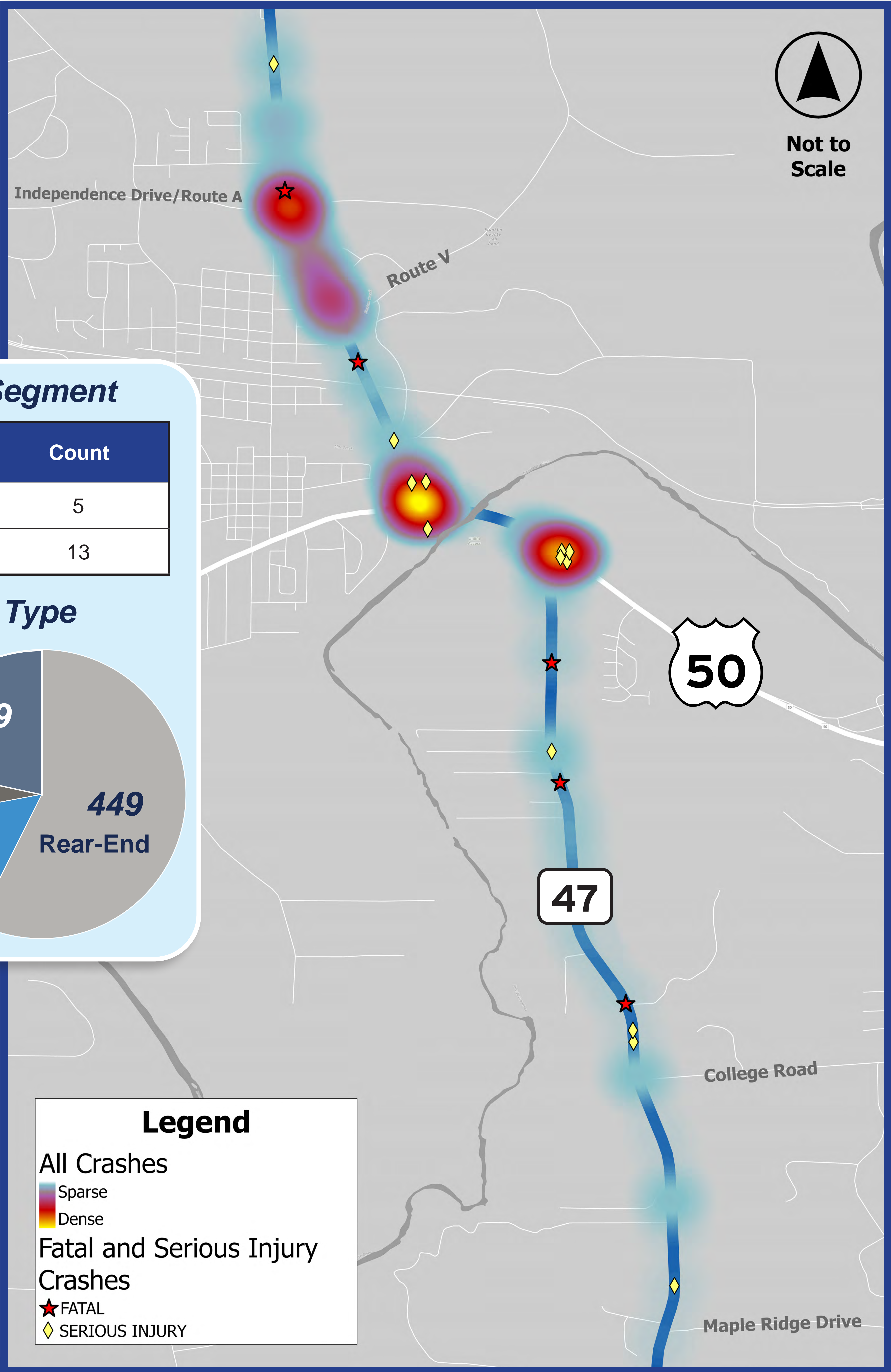
Crash Severity	Count
Fatal	1
Serious Injury	12

Crash Type



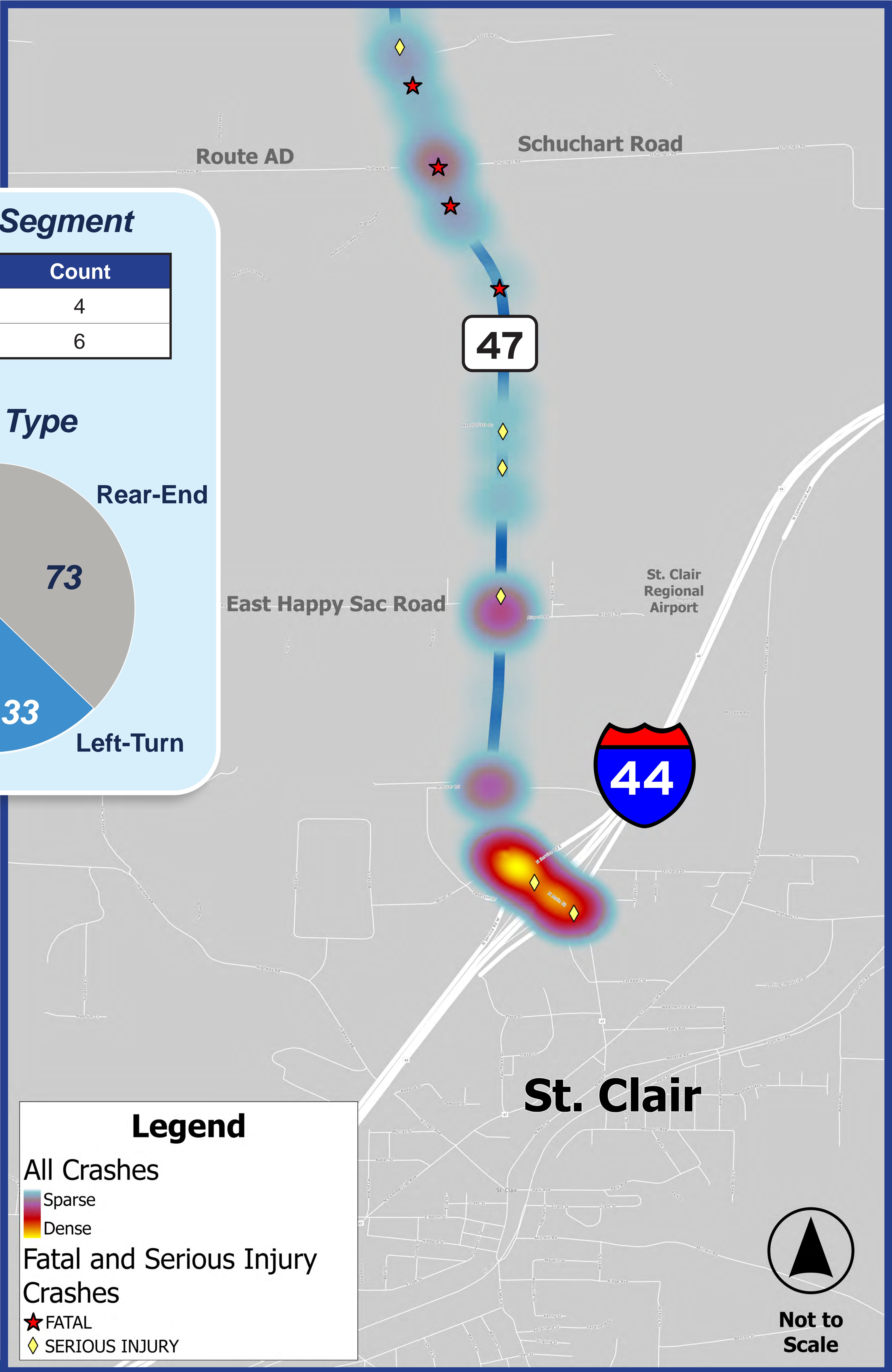
Route 47 Crash Information

Route 47 & US 50



Route 47 Crash Information

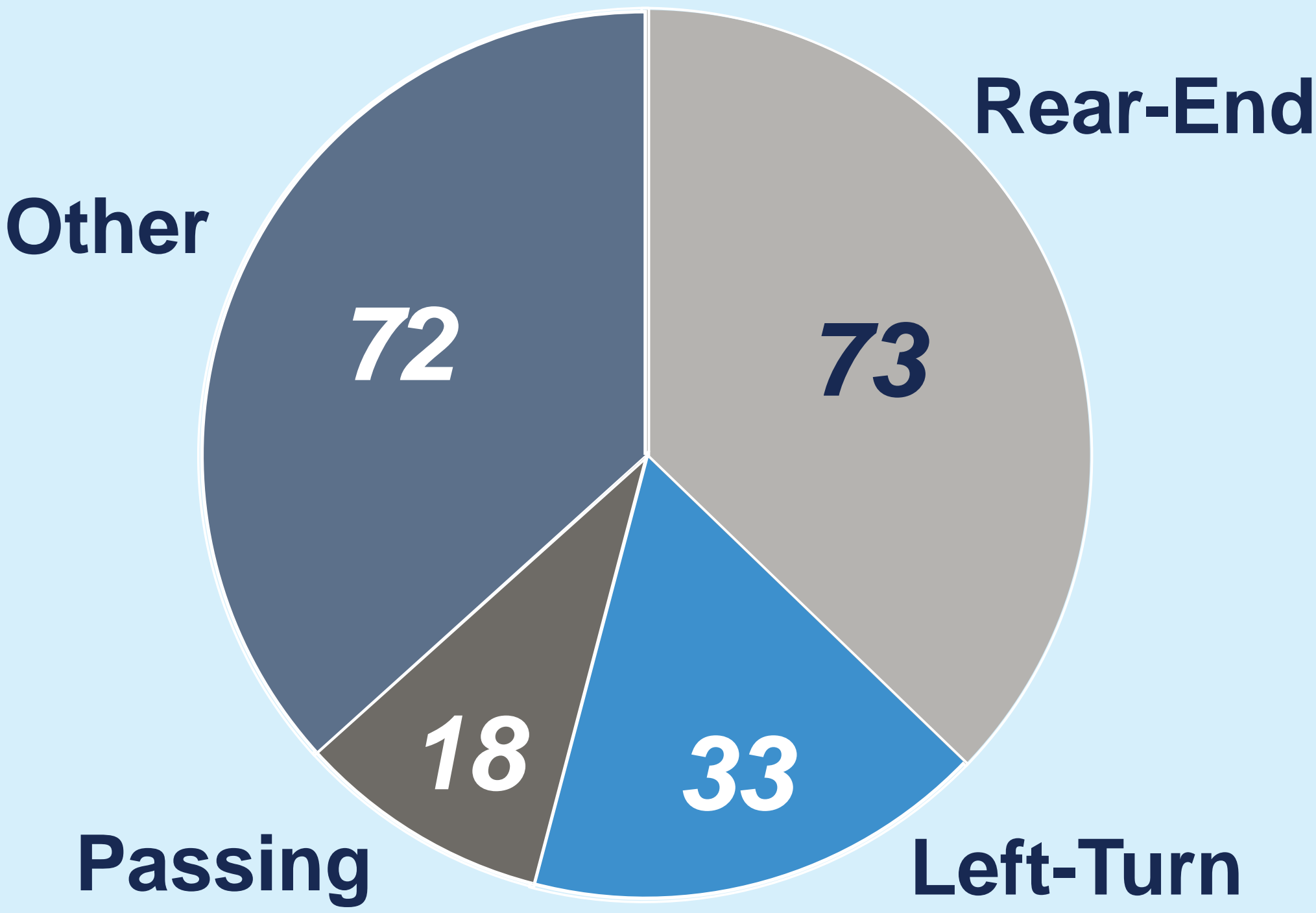
Union to St. Clair



Southern Segment

Crash Severity	Count
Fatal	4
Serious Injury	6

Crash Type



Legend

All Crashes

Sparse

Dense

Fatal and Serious Injury Crashes

★ FATAL

◆ SERIOUS INJURY



Not to Scale

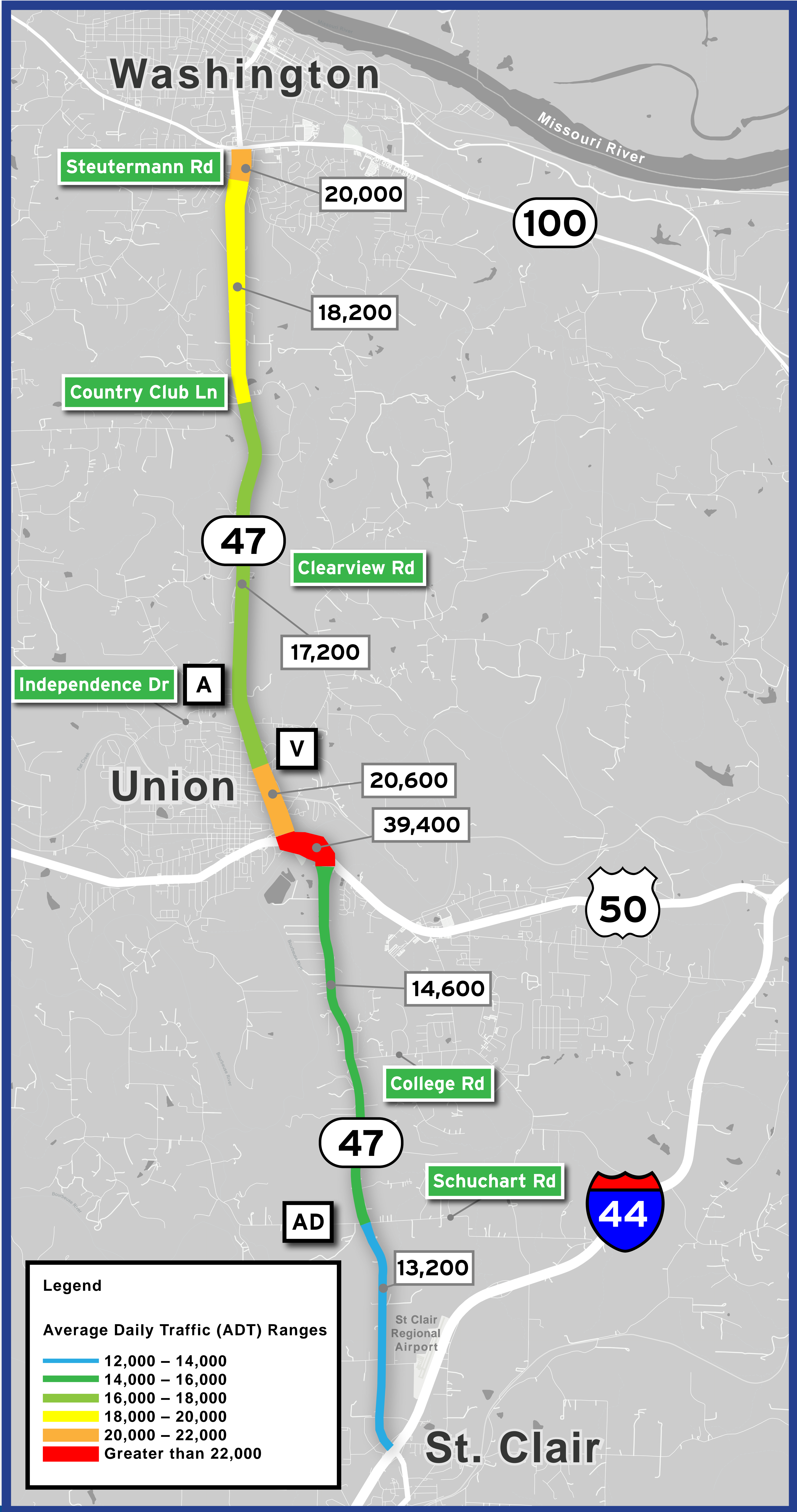


Corridor Traffic

- Detailed Analysis is ongoing
- Heaviest 2024 ADT is 39,000 at Route 47 / 50
- Approximately 0.0% to 1.8% Average Annual Increase since 2018



Route 47 Average Daily Traffic (ADT)



We Want Your Input

Your input is important!

Do you have concerns you would like to share about the corridor? Are we missing anything?


Scan the QR code or go to the following link to complete an online survey

<https://www.surveymonkey.com/r/FUTURE47>

The survey will be available to complete until October 8, 2024.



Project Contact Information



Future47@modot.mo.gov



www.modot.org/future47



1-888-ASK-MODOT (275-6636)



Timeline and Next Steps

- Additional Public Engagement
 - Stakeholder Listening Sessions
 - Community Advisory Group (CAG)
 - Open House Public Meeting #2 – Winter / Spring 2025
- Concepting and Evaluation of Potential Design Solutions
- Identification of Environmental Constraints along the corridor

Traffic Data Collection & Analysis


Spring/Summer 2024



We Are Here


Alternatives Development

Starting Fall 2024



Conceptual Study Completion

Summer 2025



Anticipated Start of Construction


FY-2028



Public Meeting #1
September 24, 2024



**Public Meeting #2
Recommended Alternatives**
Early 2025



**Environmental, Engineering,
and Public Engagement**
2025-2027

