



Missouri Route 47 Improvements (Troy to Hawk Point)

Future improvements to 6.7 centerline miles of Missouri Route 47 are on the horizon including the realignment of curves at select locations, the addition of paved shoulders, intersection improvements, and pavement resurfacing near Troy, from just west of the Route H/J intersection, to Hawk Point. Right of way and easements will be required for this project.

The project is currently scheduled to be awarded in early 2025. Construction is anticipated to be complete by winter 2025. The project is estimated to cost between \$18-20 million. Written and recorded oral statements and exhibits can be submitted at the public hearing to be held October 4, 2023 from 4-6 p.m. at Cuivre River Electric Cooperative. People can also review materials and make comments on the project web page beginning October 4, 2023. All comments must be received by October 14.



The environmental documentation prepared by MoDOT will be available for public inspection. Copies are also available at the office of Paula Gough, District Engineer, MoDOT Northeast District, 1711 Hwy 61 South in Hannibal.

To find more information, ask questions, or leave a comment, please visit <https://www.modot.org/missouri-route-47-safety-and-operational-improvements-lincoln>.

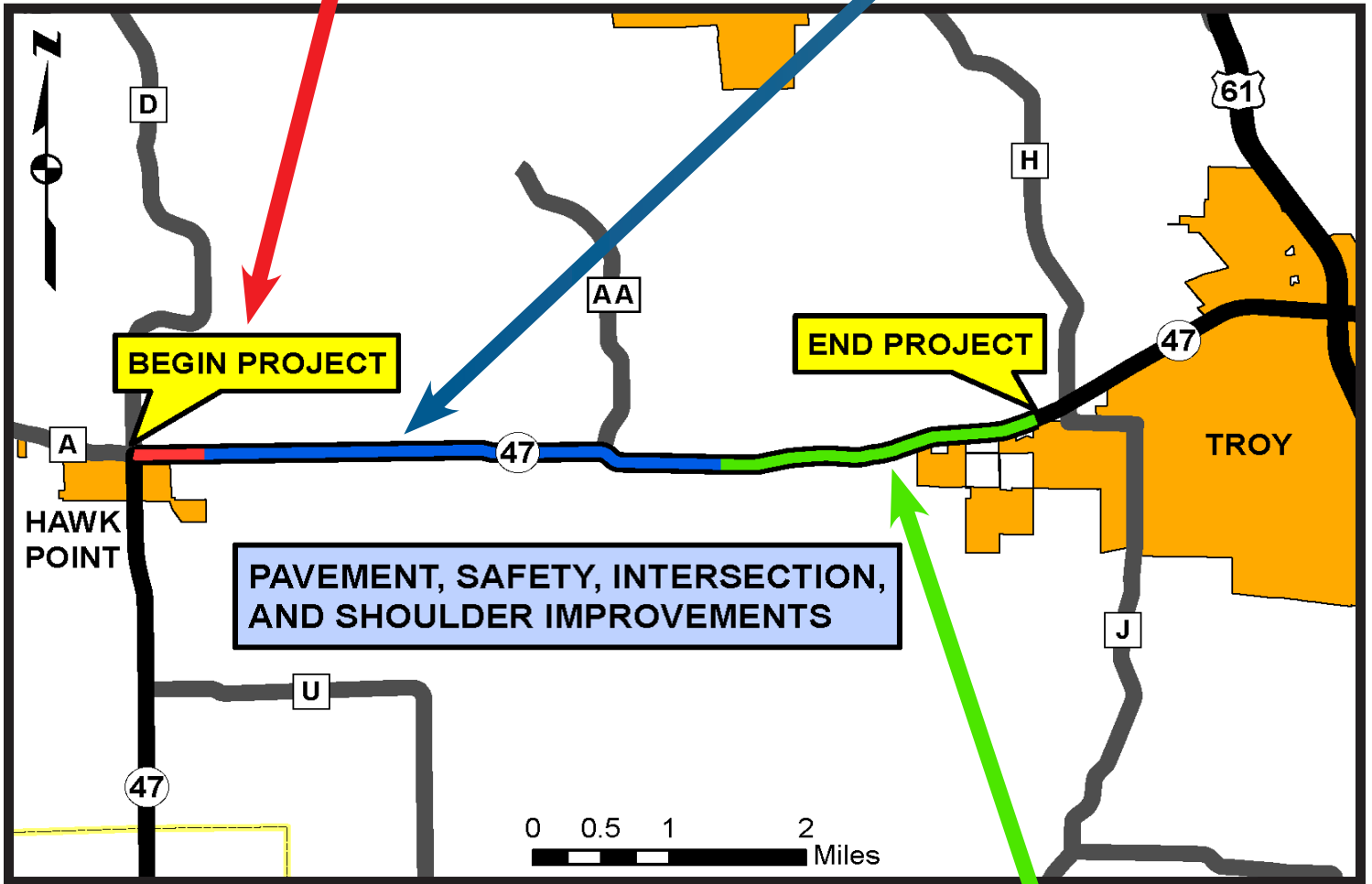
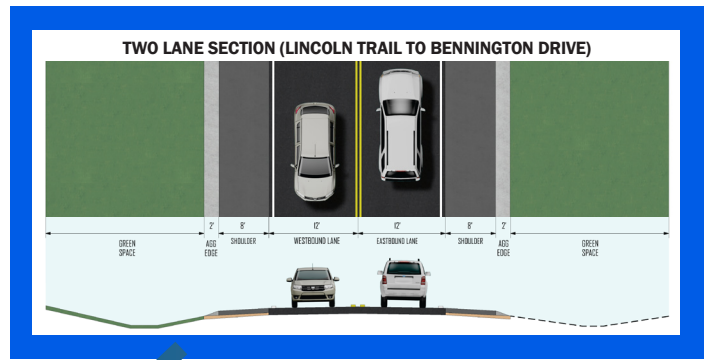
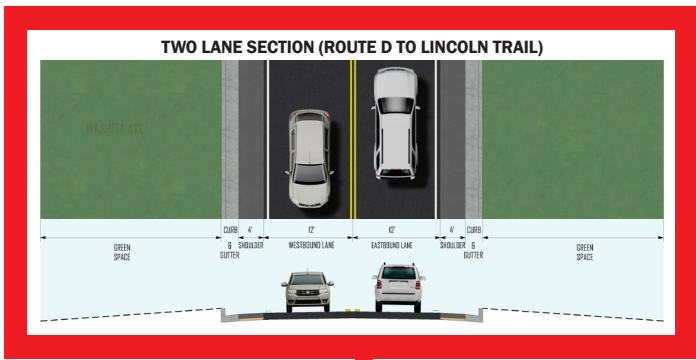
Project Specifics

Estimated Cost of Project:	\$18-20 Million
Length of Project:	6.7 Centerline Miles
Final Plans:	Spring 2025
Construction:	Summer/Fall 2025

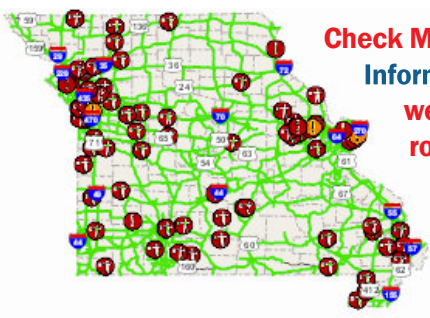
For more information and updates about this project or other transportation-related matters in Northeast Missouri, please call 1-888-ASK-MoDOT (275-6636) or visit <https://www.modot.org/northeast>. MoDOT Northeast maintains more than 9,800 miles of state roadway and over 1,090 bridges in seventeen counties.

To stay updated on the progress of this project, sign up for email and text alerts at <https://www6.modot.mo.gov/eMoDOTWeb/jsp/signon/signon.jsp>. For more information, contact MoDOT's Customer Service Center toll-free at 1-888-ASK MoDOT (275-6636).

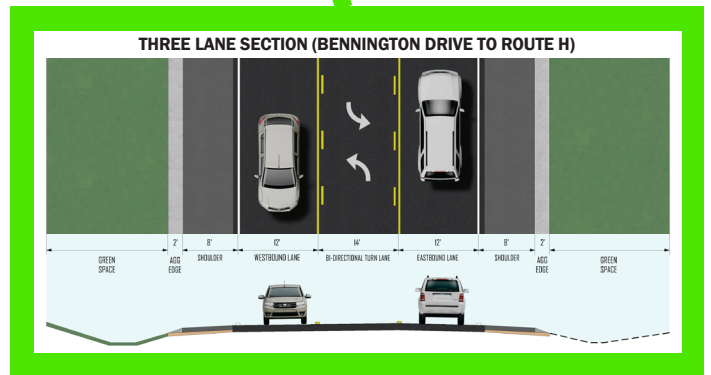




Traveler Information Map



Check MoDOT's Traveler Information Map for weather-related road conditions, flood closures and work zone locations.



Visit the project website at www.modot.org/missouri-route-47-safety-and-operational-improvements-lincoln to view display materials, submit comments and learn more about the project.

