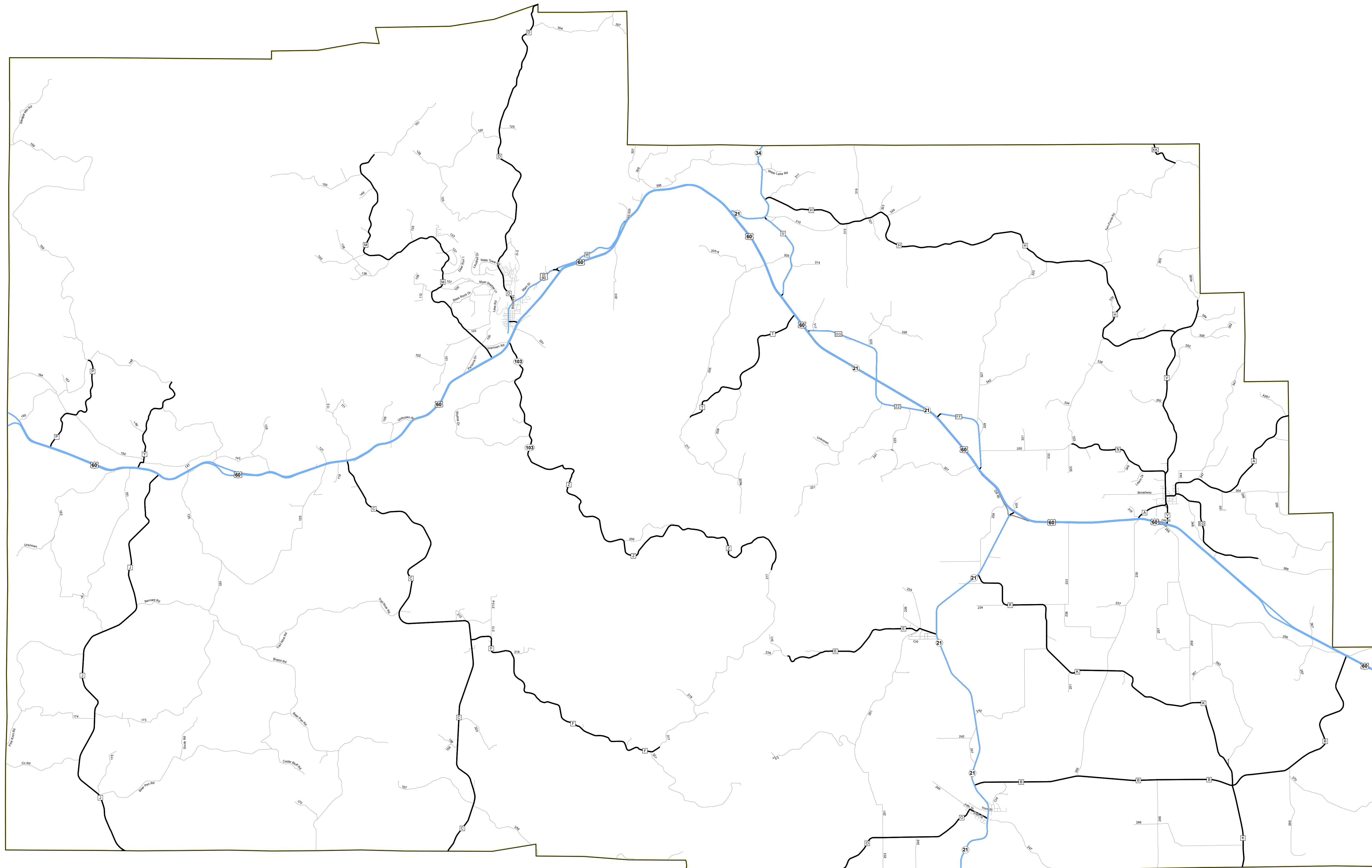


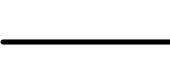






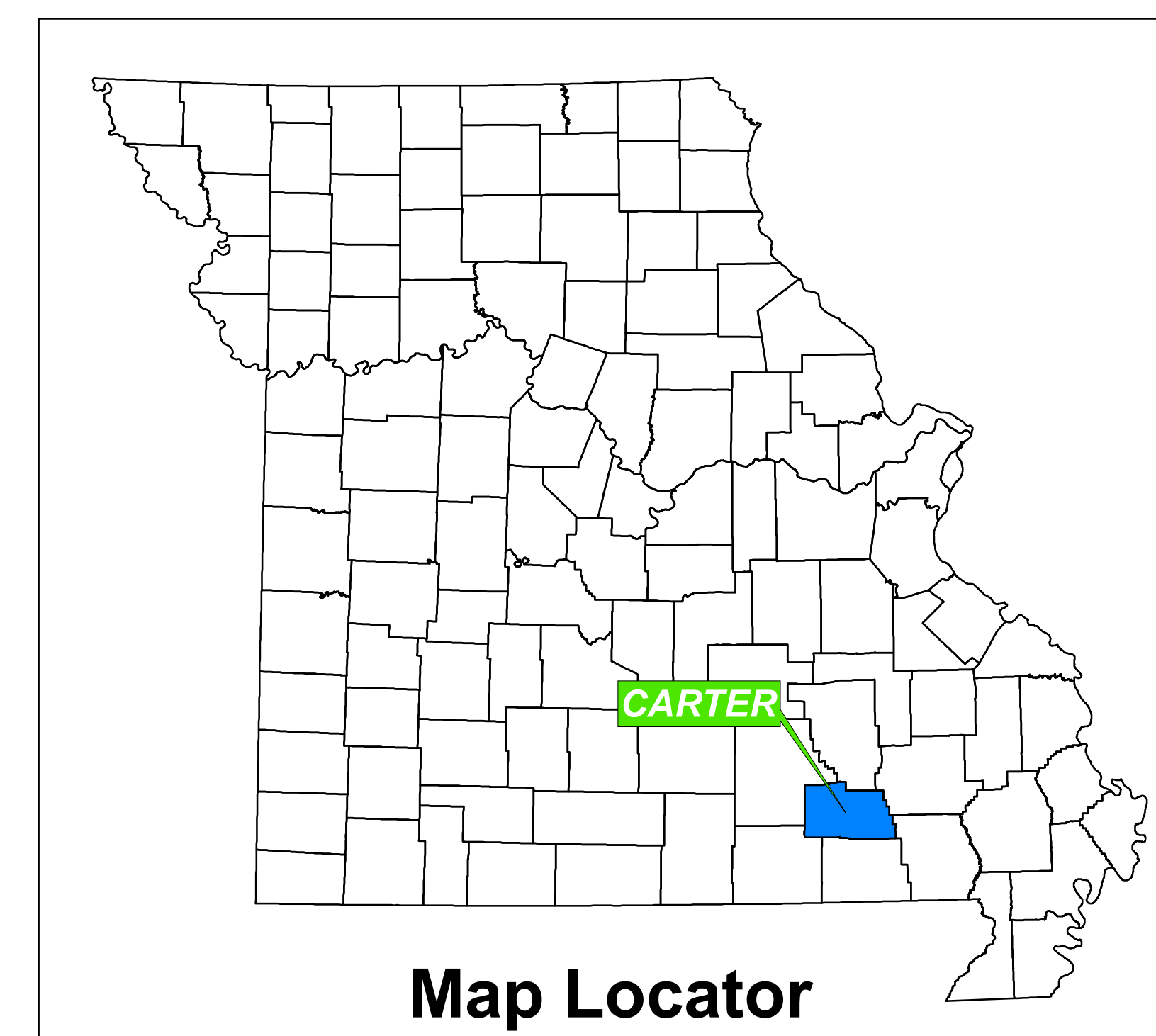


County Name:  
**CARTER**



**Legend**

-  ODA Billboard Controlled Routes
-  State Routes  
(IS, US, MO, RT, LP, BU)
-  Other State Routes
-  County Road
-  City Street
-  Urban Area
-  County



Missouri Department of Transportation  
Transportation Planning  
1-888-ASK-MODOT  
WWW.MODOT.ORG  
Date: 4/5/2018