



MISSOURI ROAD AND BRIDGE PROGRAM



2025-2029
www.modot.org

Missouri Department
of Transportation

TABLE OF CONTENTS

Message from the Director	i
Financial and Regional Planning Process Summary	iii
Reference Information	iv
About this Program	v
Summary of At Risk Projects	1
Northwest District Construction Program	11
Northeast District Construction Program	22
Kansas City District Construction Program	38
Central District Construction Program	62
St. Louis District Construction Program	85
Southwest District Construction Program	107
Southeast District Construction Program	132
Statewide Summary Reports	163
Operations and Maintenance Summary	175

MESSAGE FROM THE DIRECTOR



Missourians are entrusted with one of the largest transportation systems in the nation; seventh in terms of size, with 33,811 miles of roads and 10,392 bridges and culverts. To maintain and improve this system, Missouri drivers pay an average of \$34 per month in fuel taxes and fees. Over the last decade, these investments have resulted in 4,206 projects totaling \$11.1 billion.

With continued investments from the General Assembly and Gov. Parson, the FY2025-2029 Statewide Transportation Improvement Program (STIP) makes available \$14.6 billion – the largest program to date – and funds more than 1,400 planned construction projects over the next five years, including design and project development costs. This includes \$10.7 billion in road and bridge construction contractor awards, which averages approximately \$2.1 billion per year. The program also includes General Revenue funds to widen and improve I-70, make systematic improvements to I-44, funding to fix low-volume minor roads, and make bridge improvements.

MoDOT works with its regional transportation planning partners to prioritize needs and fund projects that provide the greatest return on investment to taxpayers. Delivering such a high level of investment can only be successful through the true partnerships that MoDOT has with our private sector partners and contractors. Across every region of the state, feedback from Missourians has consistently prioritized maintaining the existing system as the highest priority. Other priorities include projects that improve safety and reliability, spurring economic growth and providing more transportation choices.

MoDOT has developed asset management plans for each district with the goal of maintaining current pavement and bridge conditions. The preventive investments in these plans help keep roads and bridges in good condition for longer. Research shows preventive maintenance solutions,

“With continued investments from the General Assembly and Gov. Parson, the FY2025-2029 Statewide Transportation Improvement Program makes available \$14.6 billion – the largest program to date – and funds more than 1,400 planned construction projects over the next five years.”

MESSAGE FROM THE DIRECTOR

such as cyclical overlays on roads in good condition, are the most cost-effective approach to taking care of road and bridge assets. Without these preventive maintenance investments, the cost of improving the asset in poor condition can cost four to ten times more.

With such significant investments being made to improve I-70 and I-44, it's important to not lose sight of rural infrastructure needs. The Missouri Highways and Transportation Commission is continuing to invest in minor and low-volume pavement and bridges, with \$1.94 billion allocated for investment over the next five years. This includes thousands of lane miles of roadway improvements and hundreds of bridge repairs and replacements.

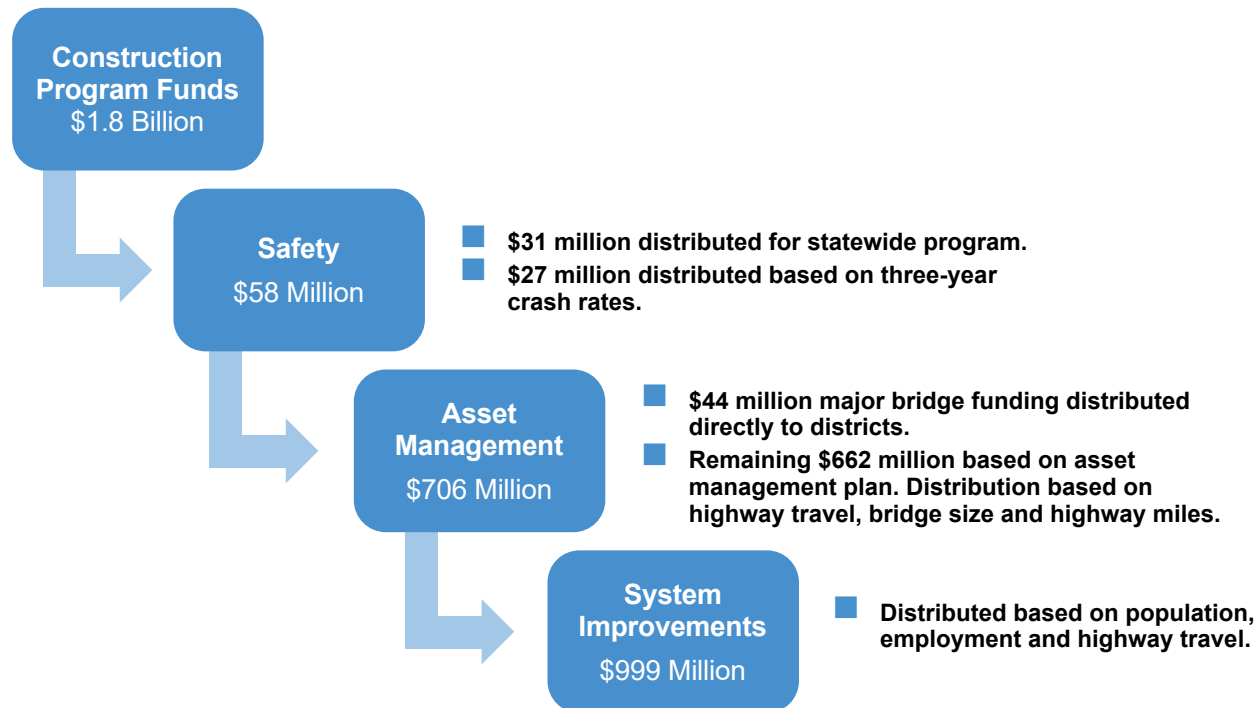
Each MoDOT district receives funding to invest in Missouri's transportation system. Since 2003, the MHTC has used a formula to distribute construction program funds for road and bridge improvements to each of its districts. The formula provides predictable funding for safety improvements, asset management and system improvements.

Working with industry partners, MoDOT stands ready to deliver the record number of projects listed in this document. Together, we can improve safety, increase mobility and support a prosperous economy for the state of Missouri.

Financial and Regional Planning Process Summary

The majority of funding for state roads and bridges comes from state and federal fuel taxes. Other funding sources include vehicle sales taxes, vehicle and driver licensing fees, interest earned on invested funds and other miscellaneous collections.

These funds are available for MoDOT's operating and construction program budgets. MoDOT's operating budget includes staff and expenses for maintenance, fleet, facilities, information systems and administrative activities. The remaining funds are available for the Program, which is the largest area of MoDOT's budget. STIP funds are allocated annually to districts using the following formula (based on 2025 categories and amounts):



Once construction program funds are distributed to districts, MoDOT collaborates with regional planning groups to identify local priorities based on projected available funding. The regional transportation improvement plans are brought together to form MoDOT's Program. There are two types of regional planning groups in the state: urban areas have Metropolitan Planning Organizations, and rural areas have Regional Planning Commissions. Board members for each of these groups are typically city and county leadership, elected officials and local business owners.

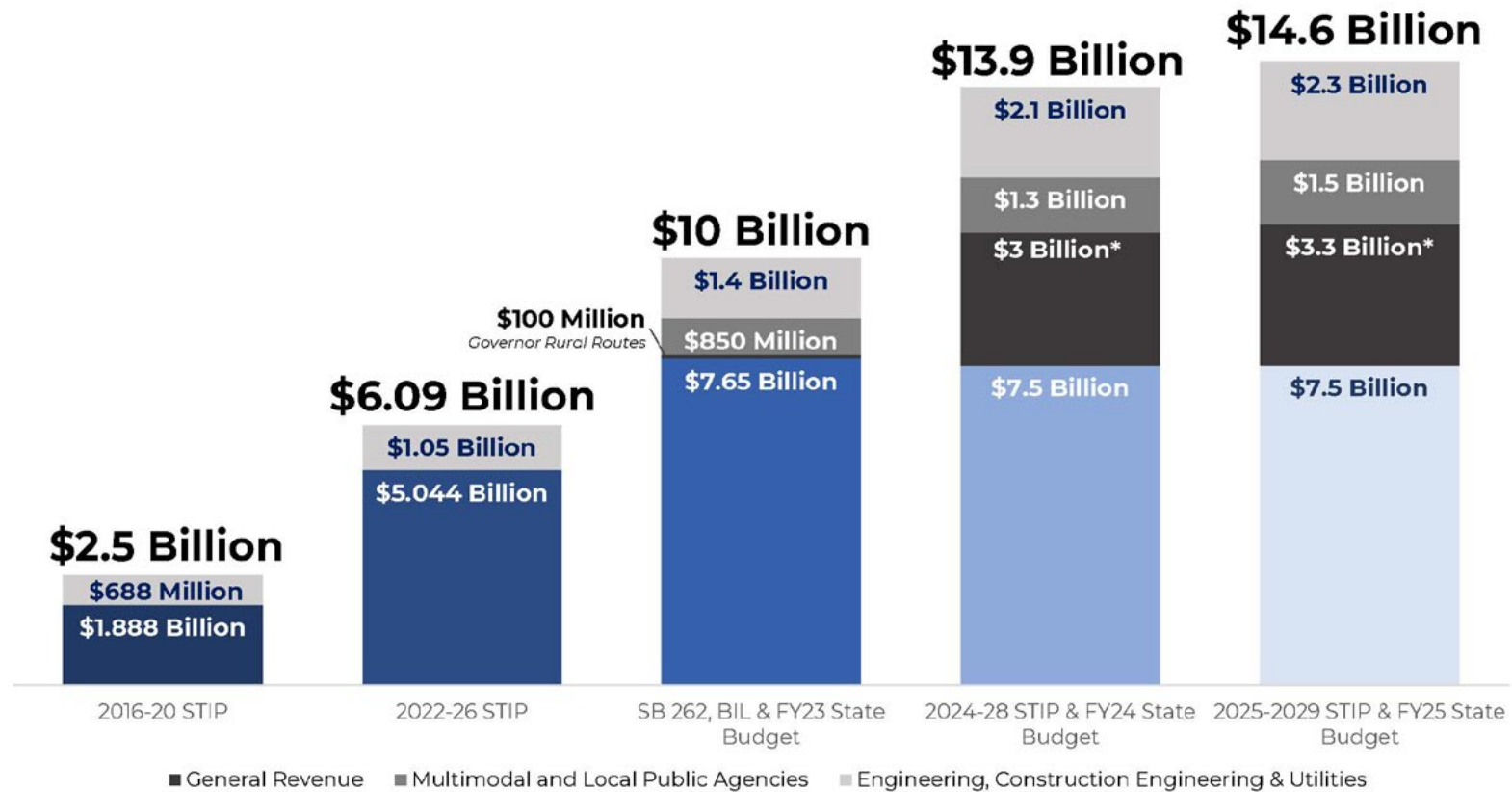
The regional planning groups reach out to local citizens to identify transportation needs. MoDOT staff assists regions to prioritize those needs based on road and bridge conditions, traffic safety data and overall mobility. The prioritization process also includes balancing priorities with available funds.

Reference Information

Asset Management	A strategic practice focused on using limited resources for the preservation, operation and management of the state’s transportation infrastructure.
Capital Improvement Project	A transportation improvement that substantially increases the capacity of the transportation system, such as new travel lanes, interchanges or bridges.
Fiscal Year	This is the 12-month period to which the annual Program budget applies. The State of Missouri fiscal year is July 1 through June 30. The Program fiscal year is July 1 through June 30.
General Revenue	State funds lawmakers have the authority to allocate.
Inflation	Four percent project growth factor compounded annually is applied to right-of-way and construction in programs years 2, 3, 4, and 5.
Lane Miles	Represents the centerline length multiplied by the number of lanes on pavement improvement projects.
Length	Represents the calculated centerline distance on a project based on the primary direction of each route.
Payment Projects	A transportation improvement project administered by a partnering agency. The funding represents MoDOT’s state and federal resources allocated to the project. Projects are noted with a “PAYMENT” watermark.
Rural Route Funds	The FY 2025 budget included \$100 million for low-volume minor routes across the state.
SB262	The 2021 senate bill increases Missouri’s fuel tax by 2.5 cents annually each year for five years from 17 cents to 29.5 cents in 2025, the first Missouri state fuel tax increase passed in 25 years.
Est. Total Cost	Represents the planning estimates of the total costs of the project. These include: preliminary engineering, right-of-way, utilities, construction and construction engineering.

ABOUT THIS PROGRAM

The annual Statewide Transportation Improvement Program (STIP) provides information regarding the different levels of available state and federal road and bridge funds. The FY 2025-2029 program provides a record \$14.6 billion and more than 1,400 projects, including \$3.3 billion in General Revenue for Legislatively Designated Road and Bridge projects and multimodal projects.



*General Revenue for the Reconstruction and Expansion of Interstate 70, Improvements to I-44, Governor Rural Routes, and more

ABOUT THIS PROGRAM

This Road and Bridge program of the STIP is not fully programmed as our annual common practice, due in large part to ongoing inflation. This program is 80% programmed as a result.

The 2021 passage of state Senate Bill 262 increasing the Missouri state fuel tax for the first time in 25 years as well as the increase in federal funds from November 2021 Bipartisan Infrastructure Law (BIL) are shown in the list of projects on the following pages. Different levels of funding associated with SB 262, BIL and the potential debt issued by the Missouri Highways and Transportation Commission may affect this project list. Some projects on the page are grayed out. The gray color represents projects which could be removed with the repeal of SB 262, or because the project's bids exceeded the program estimate. Both possible actions are to help ensure the STIP's fiscal constraint.

SUMMARY OF AT RISK PROJECTS

	Number of Projects	Length	Lane Miles	Number of Bridges	Total Est. Cost (\$1,000)
Northwest	22	125.68	283.06	21	85,811
Northeast	10	85.40	176.09	1	97,829
Kansas City	12	16.75	84.00	39	395,450
Central	1	5.78	12.70	2	79,301
St. Louis	17	67.68	328.18	62	517,893
Southwest	25	124.06	362.87	6	363,139
Southeast	34	148.04	299.30	19	116,543
Total	121	573.40	1,546.21	150	1,655,966

SUMMARY OF AT RISK PROJECTS

<u>County</u>	<u>Route</u>	<u>Job Number</u>	<u>Description</u>	<u>Length</u>	<u>Lane Miles</u>	<u>Number of Bridges</u>	<u>Total Est. Cost (\$1,000)</u>
ANDREW	RT B E	NW0008	Bridge rehabilitation in Andrew and Buchanan Counties. Project involves bridges A1782, A2280 and A2582.	0.14	0.27	3	1,850
ATCHISON	RT F S	NW0111	Bridge rehabilitation in Atchison and Holt Counties. Project involves bridges R0274, N0811 and A1906.	0.23	0.45	3	2,611
ATCHISON	MO 46 E	NW0041	Pavement resurfacing from Rte. 59 near Fairfax to the Nodaway River, west of Rte. 113 near Burlington Junction.	15.28	30.55	0	2,504
ATCHISON	US 275 N	NW0055	Bridge replacement over the West Fork of High Creek and over High Creek near Rte. T. Project involves bridges J0221 and J0222.	0.22	0.44	2	2,965
BUCHANAN	US 59 S	NW0002	Modify intersection configuration at Rte. 752 and Rte. U in St. Joseph. \$999,829 from DEMO ID MO249, \$950,000 from FY 2009 IMD and \$1,186,000 Open Container funds.	0.24	0.57	0	8,317
BUCHANAN	US 36 E	NW0063	Pavement resurfacing on eastbound lane from east of Rte. AC to east of Rte. 31 north near St. Joseph.	10.99	22.19	0	4,604
BUCHANAN	CST GENE FIELD RD E	113332	Bridge replacement over I-29 in St. Joseph. Project involves bridge A0701.	0.04	0.08	1	2,830
BUCHANAN	IS 29 N	NW0051	Pavement resurfacing from Pigeon Creek to the Platte County line near Faucett.	8.61	34.70	0	7,034
CALDWELL	RT D S	1S3414	Bridge replacement over Shoal Creek 3.5 miles north of Rte. HH. Project involves bridge P0428.	0.07	0.15	1	1,974
CARROLL	US 65 S	NW0024	Pavement resurfacing from Rte. 24 in Carrollton to the bridge over the Missouri River near Waverly.	10.08	20.68	0	4,733
DAVISS	MO 190 E	NW0031	Bridge replacement over Clear Creek 0.3 miles from Rte. V near Lock Springs. Project involves bridge S0442.	0.03	0.06	1	2,379
DAVISS	MO 6 W	NW0112	Bridge rehabilitation in Daviess and Harrison Counties. Project involves bridges A1589 and A2291.	0.13	0.27	2	2,791
GENTRY	RT B N	NW0009	Bridge rehabilitation in Gentry and Worth Counties. Project involves bridges A1874, A0448 and A1048.	0.61	1.22	3	3,201

SUMMARY OF AT RISK PROJECTS

<u>County</u>	<u>Route</u>	<u>Job Number</u>	<u>Description</u>	<u>Length</u>	<u>Lane Miles</u>	<u>Number of Bridges</u>	<u>Total Est. Cost (\$1,000)</u>
HARRISON	RT N E	NW0058	Bridge rehabilitation over East Fork Big Creek 1.6 miles east of I-35. Project involves bridge A2402.	0.47	0.94	1	1,665
HOLT	MO 111 N	NW0056	Bridge replacement over the Tarkio River near Craig. Project involves bridge T0104.	0.36	0.72	1	2,104
HOLT	RT B S	1S3276	Bridge replacement over Hickory Creek 4.2 miles south of Rte. 113 near Mound City. Project involves bridge K0841.	0.02	0.03	1	1,667
HOLT	MO 118 E	NW0059	Bridge rehabilitation on Rte. 118 over I-29. Project involves bridge A1766.	0.03	0.07	1	2,799
LINN	MO 5 N	NW0054	Pavement resurfacing from Rte. 36 to Rte. 6 north near Milan.	32.48	65.15	0	9,463
LIVINGSTON	US 65 S	NW0022	Pavement resurfacing from 1.3 miles north of Rte. 190 to Rte. 36 in Chillicothe.	4.45	22.08	0	3,771
NODAWAY	RT VV E	NW0046	Bridge replacement over Platte River 0.4 mile west of Rte. AH near Conception Junction. Project involves bridge R0014.	0.21	0.41	1	2,886
NODAWAY	US 71 S	NW0044	Pavement resurfacing from the Iowa State line to Rte. 148 north of Maryville.	20.35	40.69	0	6,897
PUTNAM	MO 5 S	NW0040	Pavement resurfacing from Rte. 136 east of Unionville to Rte. 6 north of Milan.	20.67	41.33	0	6,766
LINCOLN	US 61 S	NE0144	Safety and intersection improvements at Rte. B and Rte. E near Troy.	0.70	2.80	0	22,590
LINCOLN	US 61 S	NE0004	Corridor and safety improvement from 0.2 mile north of Rtes. V and K to 0.2 mile south of Creech Lane. \$556,000 Open Container funds.	2.90	8.78	0	25,438
LINCOLN	MO 47 S	NE0003	Pavement, safety and shoulder improvements from 0.3 mile west of Rtes. H and J in Troy to Rtes. A and D in Hawk Point. \$1,841,000 Open Container funds.	6.69	13.38	0	25,861
MACON	US 63 S	NE0137	Bridge rehabilitation and signalize intersections at Rte. 36 in Macon. Project involves bridge A2043.	0.26	1.29	1	3,530

SUMMARY OF AT RISK PROJECTS

<u>County</u>	<u>Route</u>	<u>Job Number</u>	<u>Description</u>	<u>Length</u>	<u>Lane Miles</u>	<u>Number of Bridges</u>	<u>Total Est. Cost (\$1,000)</u>
MARION	MO 168 E	NE0065	Pavement improvement from 0.2 mile east of Rte. JJ to Rte. 61 at Hannibal.	6.68	13.36	0	2,333
MONTGOMERY	MO 19 S	NE0016	Pavement resurfacing and rumblestrips from 1.7 miles south of I-70 to 1.2 miles south of Rte. 94 near McKittrick.	13.41	26.93	0	4,432
RANDOLPH	RT BB E	NE0079	Pavement resurfacing from Rte. 3 to Rte. A near Moberly.	10.28	20.57	0	1,412
SCHUYLER	RT N S	NE0097	Pavement improvement from Iowa State line to Rte. 136 in Downing.	7.98	15.96	0	901
SCOTLAND	RT MM S	NE0098	Pavement improvement from Rte. 136 in Memphis to Rte. M.	5.24	10.48	0	675
SHELBY	MO 168 E	NE0063	Pavement improvement from Rte. 15 to Bus. 61 in Palmyra in Marion County.	31.27	62.54	0	10,657
CASS	RT D S	KU0109	Bridge rehabilitation over Massey Creek, 0.9 mile south of 231st Street and 1.1 miles north of Rte. Y. Project involves bridge A2251.	0.05	0.10	1	1,240
CASS	IS 49 N	KU0028	Add lanes from 155th Street to Rte. 58 in Belton. Project involves bridges A7352 and A7353.	2.63	12.42	2	46,723
CLAY	RP IS29S TO IS35N N	KU0025	Bridge rehabilitation over I-35, 0.2 mile south of Davidson Road and 0.5 mile west of Rte. 1. Project involves bridge A1763.	0.00	0.16	1	12,829
CLAY	MO 1 N	4S3412	Pavement reconstruction, upgrade pedestrian facilities and upgrade signals from 72nd Street to Northeast 42nd Street.	3.77	18.52	0	20,134
JACKSON	IS 70 E	4I1486D	Bridge replacement, removal and rebuild pavement from Paseo to I-435. Design-Build project. Project includes various bridges in Jackson County. \$5,680,000 Open Container and \$13,230,000 Kansas City funds.	4.49	29.57	28	263,620
JACKSON	IS 70 E	KU0114	Bridge replacement over Rte. 40, 0.1 mile west of Blue Ridge Boulevard and bridge replacement over Sterling Avenue, 0.7 mile east of Pittman Road. Project involves twin bridges L0973 and L0972. Potential Design-Build project.	0.51	3.39	4	28,012
JOHNSON	US 50 E	KR0136	Add J-turns from 0.7 mile east of Rte. 58 and 0.2 mile east of Northwest 121st Road.	3.24	12.96	0	10,149

SUMMARY OF AT RISK PROJECTS

<u>County</u>	<u>Route</u>	<u>Job Number</u>	<u>Description</u>	<u>Length</u>	<u>Lane Miles</u>	<u>Number of Bridges</u>	<u>Total Est. Cost (\$1,000)</u>
JOHNSON	US 50 E	KR0101	Bridge rehabilitation over Blackwater Creek and bridge replacement over Butchers Branch, 0.4 mile east of County Road 671 and 1.4 miles west of County Road NW 601. Project involves bridges A1175 and A1176.	0.74	2.97	2	6,760
JOHNSON	US 50 E	KR0137	Modify intersection configuration at Bus. 50 in Warrensburg.	0.64	2.56	0	1,965
LAFAYETTE	US 24 E	KR0105	Bridge rehabilitation over Tabo Creek, 1.1 miles east of Northrup Road and 0.4 mile west of Garr Road. Project involves bridge A2850.	0.68	1.37	1	2,416
VARIOUS	Various	KU0026	Scout Intelligent Transportation System (ITS) asset management and device replacements at various locations in Cass and Jackson Counties in the urban Kansas City District.	0.00	0.00	0	922
VARIOUS	Various	KU0108	Scout Intelligent Transportation System (ITS) asset management and device replacements at various locations in Clay and Platte Counties in the urban Kansas City District.	0.00	0.00	0	680
OSAGE	US 63 S	CD0108	Corridor improvements from Rte. 50 to County Road 611 south of Westphalia and bridge improvement over the Maries River. Project involves bridge A4322 and A4328.	5.78	12.70	2	79,301
FRANKLIN	MO 47 S	SL0082	Safety and capacity improvements from Rte. 100 to I-44 (Phase I). Potential Design-Build project.	12.70	29.54	0	77,210
FRANKLIN	US 50 E	6P2350	Modify interchange configuration, upgrade lighting, signage and guardrail from 0.4 mile west of Rte. AT to I-44 and construct new bridge over Rte. 50 west of I-44.	1.28	3.81	0	16,050
JEFFERSON	US 61 N	6S3289	Bridge replacement over Joachim Creek between Scenic Drive and Herky-Horine Road and slide repair north of Herky-Horine Road to Joachim Avenue. Project involves bridge K0294.	0.92	3.68	1	20,758
ST. CHARLES	IS 64 E	SL0057	Interchange improvements at I-64 and I-70 interchange (Phase I). Design-Build. Project involves bridges A2031, A2543, A2755, A2756, L0428, L0624 and A5406.	6.57	33.72	7	98,673
ST. CHARLES	US 61 S	SL0083	Safety and operational improvements from Dietrich Road to 1.0 mile north of I-64 (Phase I). Potential Design-Build project.	6.04	25.12	0	41,650
ST. CHARLES	IS 64 E	6I3033	Add lanes from I-70 to Rte. K, pavement repair, pavement preservation treatment and upgrade guardrail from west of Rte. DD to Rte. 94 and bridge rehabilitation over Peruque Creek. Design-Build project. Project involves bridges A1456 and A6754.	15.18	66.96	2	45,838

SUMMARY OF AT RISK PROJECTS

<u>County</u>	<u>Route</u>	<u>Job Number</u>	<u>Description</u>	<u>Length</u>	<u>Lane Miles</u>	<u>Number of Bridges</u>	<u>Total Est. Cost (\$1,000)</u>
ST. LOUIS	IS 70 E	SL0058	Corridor improvements from the Missouri River to Rte. 67. Potential Design-Build project. Project involves various bridges.	6.97	57.36	25	54,670
ST. LOUIS	MO 100 E	6P3274	Pavement resurfacing, upgrade pedestrian facilities to comply with the ADA Transition Plan, upgrade signals, bridge rehabilitation and bridge replacement from Rte. 141 to I-270. Project involves bridges A0960, A5016, F0181 and F0182.	3.40	22.09	4	19,150
ST. LOUIS	MO 364 E	SL0030	Bridge rehabilitation at Page Avenue over I-270. Project involves twin bridges A1243.	0.88	6.90	2	5,540
ST. LOUIS	IS 270 E	SL0021	Bridge replacement over Rte. 367 and Bellefontaine Road, median barrier replacement from 0.6 mile west of Rte. 367 to 0.4 mile west of Lilac Avenue, replace signals and upgrade pedestrian facilities at Bellefontaine Road. Project involves bridge J0847 and A0241.	2.83	17.94	3	33,373
ST. LOUIS	IS 44 E	6S3443	Bridge replacement at various locations over I-44 from Holmes Avenue to Shrewsbury Avenue and Macklind Avenue to Nebraska Avenue. Potential Design-Build project. Project involves bridges A2322, A3263, A2257, A1736, A1732, A1730, A2092, A1726, A1721, A1720, A1725 and A172	1.08	2.82	13	50,273
ST. LOUIS	MO 100 W	6P3274B	Bridge rehabilitation on westbound lanes over I-270 and Des Peres Road. Project involves bridge A5682.	0.00	1.21	1	1,310
ST. LOUIS	US 67 S	6S3625	Pavement resurfacing, replace signals, guardrail and upgrade pedestrian facilities to comply with the ADA Transition Plan from Rte. AC to Candle Light Lane.	3.80	19.72	0	11,214
ST. LOUIS	MO 141 S	SL0078	Pavement resurfacing from 0.1 mile north of St. Luke's Hospital Road to I-64.	0.94	6.26	0	888
ST. LOUIS	RT AC S	6S3569	Pavement resurfacing and upgrade pedestrian facilities to comply with the ADA Transition Plan from Pershall Road to north of St. Cyr Road.	2.42	12.08	0	9,572
ST. LOUIS CITY	IS 64 E	SL0087	Bridge rehabilitation and reconfigure ramps from Kingshighway Boulevard to Jefferson Avenue (Partial). Project involves bridge A3651.	2.55	18.42	1	17,529
ST. LOUIS CITY	CST WEBER RD E	6S3442	Bridge replacement and ramp realignment on Weber Road, Loughborough Avenue over I-55, northbound I-55 ramp to Idaho Avenue and on ramp at Loughborough Avenue. Project involves bridges A0918 and A1077.	0.13	0.56	3	14,195
BARRY	US 60 E	SR0021	Pavement resurfacing, add roundabout at County Road 1100 and add turn lanes at County Roads 1160, 1180, 1200, 1235, 2000, 2175 and 2210 from Rte. 37 in Monett to Rte. 14 in Marionville.	18.74	49.25	0	14,151

SUMMARY OF AT RISK PROJECTS

<u>County</u>	<u>Route</u>	<u>Job Number</u>	<u>Description</u>	<u>Length</u>	<u>Lane Miles</u>	<u>Number of Bridges</u>	<u>Total Est. Cost (\$1,000)</u>
BARTON	RT V E	SR0096	Bridge replacement and road realignment over Little Drywood Creek 4.4 miles west of I-49. Project involves bridge P0343.	0.70	1.40	1	3,892
BARTON	US 160 E	SR0042	Pavement resurfacing and add rumblestrips from SE 30th Lane east of Lamar to Rte. 39 south of Greenfield, extend culverts from east of Lockwood to Rte. 39 south of Greenfield and ADA transition plan improvements in Golden City. Project involves bridges H0901 and J0064.	28.80	57.58	2	8,001
BATES	MO 52 E	SR0081	Replace railroad underpass on Fort Scott Street in Butler.	0.10	0.19	0	14,518
BENTON	MO 7 S	SR0110	Add roundabout at Cold Spring Avenue, add pedestrian signal at Main Street in Warsaw and add safety signage at various locations from 0.3 mile west of Rte. C to Rte. 65 in Warsaw.	20.90	41.95	0	2,227
CEDAR	MO 32 E	SR0059	Road realignment at Rte. CC, County Road 1350 and 2.3 miles west of Bolivar, bridge replacement over Barren Creek and add turn lanes at Rte. 245 and Rte. 123. Project involves bridge H0021.	1.56	3.11	1	10,213
CHRISTIAN	RT CC E	8S0736F	Add roundabout at Main Street in Nixa.	0.20	0.39	0	5,169
CHRISTIAN	US 65 S	SR0105	Add climbing lanes, guard cable and safety signage at various locations and add northbound right turn lane at Saddlebrooke Drive from 0.4 mile north of Rte. EE in Christian County to 0.8 mile north of Rte. 76 in Taney County. \$3,259,000 Open Container funds.	16.18	65.40	0	10,015
CHRISTIAN	RT EE E	SR0061	Safety improvements at various locations from Rte. 160 in Highlandville to Rte. 65 and add roundabout at Rte. 160. \$4,164,000 Open Container funds.	3.71	7.55	0	9,630
DADE	US 160 E	SR0104	Road realignment from County Road 203 to Rte. 245.	0.57	1.15	0	2,175
DALLAS	US 65 S	SR0089	Add roundabouts at Rte. 73 and at Truman Road in Buffalo and add passing lane from Rte. 64 to Rte. D in Urbana.	6.41	13.00	0	11,357
GREENE	US 60 E	8P0683G	Capital improvements from 0.5 mile east of Rte. 65 to Rtes. NN and J.	2.02	8.80	0	25,502
GREENE	MO 13 S	SU0079	Interchange improvements at I-44 in Springfield.	0.62	2.72	0	54,007

SUMMARY OF AT RISK PROJECTS

<u>County</u>	<u>Route</u>	<u>Job Number</u>	<u>Description</u>	<u>Length</u>	<u>Lane Miles</u>	<u>Number of Bridges</u>	<u>Total Est. Cost (\$1,000)</u>
GREENE	LP 44 E	8P3144	Signal upgrades at I-44, Main Avenue, Campbell Avenue, Benton Avenue, Grant Avenue, Boonville Avenue, Broadway Avenue and Eastgate Avenue and signal upgrades and adding intersection turn lane at Rte. 65 in Springfield.	9.21	45.36	0	3,109
GREENE	US 60 E	SU0078	Capital improvement from west of County Road 103 to Rte. 360 (James River Freeway) in Republic.	1.06	4.76	0	17,969
GREENE	MO 125 S	8S3238	Add roundabouts at I-44 ramps and at Chestnut Street, add signal at Rte. OO and add turn lane from Washington Avenue to Rte. OO in Strafford. \$74,900 Strafford, \$80,000 STBG-Urban and \$219,600 Carbon Reduction Program funds.	1.10	3.35	0	9,484
GREENE	MO 266 E	SU0080	Add roundabouts at Rte. AB and at Rte. B west of Springfield. \$1,180,000 Open Container funds.	0.10	0.19	0	4,175
JASPER	IS 44 E	SR0102	Roadway improvements at the I-49 and Rte. 59 interchange in Fidelity.	4.08	16.66	0	21,704
JASPER	RT FF E	7S3059	Add railroad overpass on 32nd Street at CPKC railroad in Joplin.	0.40	2.00	0	25,334
JASPER	MO 43 S	SR0008	Bridge replacements on Main Street over CPKC railroad and Turkey Creek and add sidewalk from F Street to Murphy Boulevard in Joplin. Project involves bridges K0415 and J0339.	0.22	1.06	2	11,396
JASPER	MO 96 E	SR0060	Rebuild pavement and upgrade signals on Central Avenue from I-49 to Rte. 571 (Garrison Street) in Carthage.	1.12	5.20	0	12,518
JASPER	RT FF E	7S3059B	Relocate Davis Boulevard intersection and add signal on 32nd Street in Joplin.	0.40	2.00	0	3,779
TANEY	US 65 S	SR0091	Intersection improvements at Rte. 265. \$3,223,000 Open Container funds.	0.40	2.12	0	5,488
WEBSTER	IS 44 E	7I3010	Rebuild pavement on westbound lanes from 2 miles east of Rte. 125 in Strafford to 0.5 mile west of Rte. B near Northview, realign eastbound curve 3.8 miles east of Rte. 125 in Strafford and extend exit ramps at Rte. B, Rte. 38, Sampson Road and the Conway Rest Area.	1.60	11.86	0	46,675
WEBSTER	US 60 E	SR0112	Corridor improvements in Seymour.	3.86	15.80	0	30,651

SUMMARY OF AT RISK PROJECTS

<u>County</u>	<u>Route</u>	<u>Job Number</u>	<u>Description</u>	<u>Length</u>	<u>Lane Miles</u>	<u>Number of Bridges</u>	<u>Total Est. Cost (\$1,000)</u>
BOLLINGER	RT FF E	SE0098	Pavement resurfacing from Rte. H to Rte. 51 and on Spur N from Rte. N to end of state maintenance.	7.32	14.64	0	903
BOLLINGER	RT N E	9S3716	Pavement preservation treatment and add rumblestrips from Rte. 51 to Rte. 25 in Delta.	17.40	34.80	0	4,147
BOLLINGER	MO 34 E	SE0067	Intersection improvements at the north intersection of Rte. 51 in Marble Hill.	0.20	0.40	0	1,622
BUTLER	RT AA S	9S3677	Bridge replacements over Drainage Ditch 1 and 10. Project involves bridges X0789 and X0790.	0.40	0.80	2	1,723
BUTLER	US 67 S	SE0140	Bridge replacements over Harviell Drainage Ditch, Hart Drainage Ditch and Neelyville Drainage Ditch. Project involves bridges F0665, K0982 and K0983.	0.60	1.20	3	4,152
BUTLER	MO 53 S	SE0061	Add turn lane from Rte. 142 to Rte. UU.	2.04	4.09	0	7,541
BUTLER	US 160 W	SE0060	Add roundabout at Rte. C and Rte. V.	0.10	0.20	0	2,993
BUTLER	RT B E	9S3606	Bridge replacement over Drainage Ditch 1. Project involves bridge G0277.	0.22	0.43	1	1,604
CAPE GIRARDEAU	MO 25 S	SE0072	Add roundabout at Rte. 74 and Rte. A.	0.20	0.40	0	1,129
CAPE GIRARDEAU	US 61 S	SE0071	Add intersection turn lanes and upgrade signals at Donna Drive.	0.20	1.00	0	1,638
CAPE GIRARDEAU	IS 55 N	9P3122	Capacity improvements at Rte. 61 and bridge rehabilitation northbound over BNSF Railway and Rte. 74 and Rte. 61 over I-55. Project involves bridge A0628, A0513 and A0514.	1.08	1.99	3	7,885
CAPE GIRARDEAU	MO 25 S	SE0128	Pavement resurfacing from Rte. 61 to Rte. 77 and add turn lanes at Rte. Z and County Roads 325, 324 and 318.	11.18	23.44	0	4,887
CARTER	RT D S	SE0149	Add rumblestrips from County Road 123 to Bus. 60.	2.06	4.12	0	821

SUMMARY OF AT RISK PROJECTS

<u>County</u>	<u>Route</u>	<u>Job Number</u>	<u>Description</u>	<u>Length</u>	<u>Lane Miles</u>	<u>Number of Bridges</u>	<u>Total Est. Cost (\$1,000)</u>
DUNKLIN	BU 25 S	SE0144	Add center turn lane from Rte. 25 to Broadwater Road.	1.40	2.86	0	3,146
IRON	MO 32 E	SE0148	Pavement preservation treatment, add shoulders, curve widening and curve relocation from Rte. KK to Rte. Z.	8.22	16.44	0	5,925
IRON	MO 21 S	9P3548	Pavement and bridge resurfacing and curve widening and add rumblestrips from Rte. E to Rte. 49. Project involves bridges A4450, A4379 and A4380.	8.06	16.12	3	5,694
MADISON	MO 72 W	SE0085	Bridge replacement over Turkey Creek. Project involves bridge G0328.	0.20	0.40	1	2,791
NEW MADRID	RT W E	SE0124	Pavement resurfacing from Rte. Z to Rte. 61. Project involves bridge A0158.	8.23	16.46	1	1,357
NEW MADRID	BU 60 E	9S3722	Pavement resurfacing and add rumblestrips from Rte. 60 to Rte. 114 near Sikeston.	1.30	3.50	0	1,326
OREGON	US 160 E	SE0021	Pavement resurfacing from Rte. FF to Rte. 21 and add rumblestrips from Rte. C to Rte. 21. Project involves bridge A2910.	28.75	57.52	1	5,752
OREGON	MO 142 E	9P3686	Bridge replacement over Eleven Point River and raise roadway from bridge east 0.6 mile. Project involves bridge T0395.	0.96	1.92	1	6,772
RIPLEY	MO 142 E	SE0031	Bridge replacement over Harris Creek. Project involves bridge S0814.	0.04	0.08	1	1,322
SCOTT	RT BB S	9S3741	Pavement resurfacing and add rumblestrips from Rte. ZZ to Rte. 114 near Sikeston.	3.87	7.74	0	1,959
SCOTT	RT N N	SE0143	Intersection improvements at Rte. K.	0.10	0.20	0	538
SCOTT	RT Y E	SE0150	Add roundabout at Rte. BB.	0.50	1.00	0	1,782
SCOTT	RT ZZ E	9S3743	Pavement resurfacing and add rumblestrips from beginning of state maintenance to Rte. 61 near Sikeston. Rumblestrips only from Rte. BB to 0.5 mile west of Rte. 61.	4.34	8.74	0	1,374

SUMMARY OF AT RISK PROJECTS

<u>County</u>	<u>Route</u>	<u>Job Number</u>	<u>Description</u>	<u>Length</u>	<u>Lane Miles</u>	<u>Number of Bridges</u>	<u>Total Est. Cost (\$1,000)</u>
ST. FRANCOIS	RT D S	SE0050	Rebuild pavement and add turn lanes from Rte. EE to Rte. 32.	0.52	1.04	0	3,024
ST. FRANCOIS	RT K E	SE0154	Intersection improvements at North Wood Drive.	0.14	0.30	0	2,597
ST. FRANCOIS	RT B S	SE0152	Pavement preservation treatment and add rumblestripes from Rte. 32 to Rte. 221.	7.25	14.51	0	1,966
STE. GENEVIEVE	RT Z E	SE0100	Add rumblestripes from Rte. N to Rte. 61. Project involves bridge A2460.	4.32	8.64	1	1,277
STE. GENEVIEVE	MO 32 E	9S3854	Drainage improvements 0.2 miles east of Rte. 61 and at Siebert Road.	0.80	2.00	0	1,839
STE. GENEVIEVE	US 61 S	9P3855	Intersection improvements at Rte. Y.	0.80	1.60	0	778
WRIGHT	US 60 W	SE0024	Pavement resurfacing from Rte. 95 to Webster County line.	23.62	47.24	0	10,598
WRIGHT	MO 95 S	SE0145	Add intersection turn lanes and improvements. Project involves bridge A3457.	1.62	3.49	1	13,681
121				573.40	1,546.21	150	1,655,966

Fiscal Year 2025 - Construction Program

Northwest District

July 1, 2024 - June 30, 2025

<u>County</u>	<u>Route</u>	<u>Job Number</u>	<u>Description</u>	<u>Length</u>	<u>Lane Miles</u>	<u>Number of Bridges</u>	<u>Est Total Cost (\$1000)</u>
ASSET MANAGEMENT							
ANDREW	IS 29	1I3262	Bridge rehabilitation over Mill Creek 2.2 miles north of Rte. K near Amazonia. Project involves twin bridges A1290.	0.05	0.18	2	2,912
ANDREW	RT B	NW0008	Bridge rehabilitation in Andrew and Buchanan Counties. Project involves bridges A1782, A2280 and A2582.	0.14	0.27	3	1,850
ANDREW	RT DD	1S3415	Bridge rehabilitation on various routes in Andrew, Buchanan, Clinton and Dekalb Counties. Project involves various bridges.	0.46	0.92	16	1,705
ANDREW	RP US59S TO IS29S	NW0087	Upgrade turn lanes from southbound Rte. 59/71 to I-229 southbound near Savannah.	0.38	0.58	0	879
ATCHISON	IS 29	1I3280	Bridge rehabilitation over Mill Creek 0.2 mile south of Rte. Z near Corning. Project involves bridge A2714.	0.03	0.12	1	1,722
ATCHISON	RT F	NW0111	Bridge rehabilitation in Atchison and Holt Counties. Project involves bridges R0274, N0811 and A1906.	0.23	0.45	3	2,611
BUCHANAN	MO 116	NW0035	Pavement resurfacing from Rte. 59 near Rushville to Rte. 169.	29.51	59.01	0	3,526
BUCHANAN	US 169	NW0036	Pavement preservation treatment on Rtes. 6, 36 and 169 in Buchanan County, Rte. 36 in Dekalb County and Rte. 136 in Nodaway County.	24.05	87.89	0	2,429
BUCHANAN	US 169	NW0045	Modify intersection configuration at Riverside Terrace 0.6 miles south of Rte. AC.	0.50	1.00	0	3,659
BUCHANAN	IS 229	NW0033	Pavement resurfacing from 22nd Street (Rte. 371) to I-29 in St. Joseph.	2.77	11.29	0	2,063

Fiscal Year 2025 - Construction Program

Northwest District

July 1, 2024 - June 30, 2025

<u>County</u>	<u>Route</u>	<u>Job Number</u>	<u>Description</u>	<u>Length</u>	<u>Lane Miles</u>	<u>Number of Bridges</u>	<u>Est Total Cost (\$1000)</u>
ASSET MANAGEMENT							
BUCHANAN	US 59	NW0002	Modify intersection configuration at Rte. 752 and Rte. U in St. Joseph. \$999,829 from DEMO ID MO249, \$950,000 from FY 2009 IMD and \$1,186,000 Open Container funds.	0.24	0.57	0	8,317
CALDWELL	US 36	NW0037	Pavement preservation treatment in Caldwell, Daviess, Grundy and Linn Counties. Includes Rte. 36, Rte. 69 and Rte. 6.	36.97	132.78	0	3,396
CALDWELL	RT A	1S3413	Bridge rehabilitation on various bridges in Caldwell, Carroll, Chariton, Clinton, Daviess and Livingston Counties. Project involves bridges B0029, B0030, B0031, B0034, B0036, B0039, B0042, B0044, B0125, B0132 and B0139.	0.24	0.48	11	1,177
CARROLL	MO 139	NW0030	Upgrade pedestrian facilities to comply with the ADA Transition Plan in Carroll and Chariton Counties. Cities include Hale, Norborne, Bosworth, Sumner, Mendon and Rothville.	2.20	4.41	0	2,074
CARROLL	US 65	NW0024	Pavement resurfacing from Rte. 24 in Carrollton to the bridge over the Missouri River near Waverly.	10.08	20.68	0	4,733
CLINTON	IS 35	NW0133	Pavement rehabilitation north and southbound lanes from north of Shoal Creek to north of Rte. 116 near Lathrop.	7.83	31.63	0	38,190
DAVIESS	MO 190	NW0031	Bridge replacement over Clear Creek 0.3 miles from Rte. V near Lock Springs. Project involves bridge S0442.	0.03	0.06	1	2,379
DAVIESS	MO 6	NW0112	Bridge rehabilitation in Daviess and Harrison Counties. Project involves bridges A1589 and A2291.	0.13	0.27	2	2,791
DEKALB	US 36	NW0122B	Payment to Cameron for engineering, right of way and utilities for project NW0122 to add intersection turn lanes and upgrade traffic signal at Bob F. Griffin Road. \$295,861 Cost Share funds.	0.14	0.58	0	296
DEKALB	MO 6	NW0038	Pavement resurfacing from Rte. 31 to Rte. 69 near Altamont.	22.77	45.63	0	5,433

Fiscal Year 2025 - Construction Program

Northwest District

July 1, 2024 - June 30, 2025

<u>County</u>	<u>Route</u>	<u>Job Number</u>	<u>Description</u>	<u>Length</u>	<u>Lane Miles</u>	<u>Number of Bridges</u>	<u>Est Total Cost (\$1000)</u>	
ASSET MANAGEMENT								
GENTRY	RT B	NW0009	Bridge rehabilitation in Gentry and Worth Counties. Project involves bridges A1874, A0448 and A1048.	0.61	1.22	3	3,201	
HOLT	RT B	1S3276	Bridge replacement over Hickory Creek 4.2 miles south of Rte. 113 near Mound City. Project involves bridge K0841.	0.02	0.03	1	1,667	
LIVINGSTON	US 65	1P3367	Pavement resurfacing from Rte. 36 in Chillicothe to Rte. 24 in Carrollton. Impacts Canadian Pacific railroad at Rte. 65.	30.66	62.56	0	14,203	
LIVINGSTON	US 65	NW0022	Pavement resurfacing from 1.3 miles north of Rte. 190 to Rte. 36 in Chillicothe.	4.45	22.08	0	3,771	
NODAWAY	US 136	NW0034	Pavement resurfacing from Rte. 46 south of Ravenwood to Rte. J.	7.35	14.71	0	2,204	
NODAWAY	RT NN	NW0028	Pavement resurfacing in Andrew, Holt and Nodaway Counties. Routes include Rte. Y (Andrew County); Rte. C (Holt County); Rtes. NN, AH, WW, AB, JJ, N and Y (Nodaway County).	78.24	156.47	0	8,353	
VARIOUS	Various	NW0065	Job Order Contracting for guardrail and guard cable repair on various major routes in the Northwest District.	0.00	0.00	0	2,209	
WORTH	MO 46	NW0020	Bridge replacement over Marlowe Branch and over the West Fork Grand River. Project involves bridges J0024 and X0142.	0.07	0.15	2	4,118	
ASSET MANAGEMENT Projects					28	656.00	45	131,868

Fiscal Years 2026 - 2029 Construction Program

Northwest District

July 1, 2025 - June 30, 2029

<u>County</u>	<u>Route</u>	<u>Job Number</u>	<u>Description</u>	<u>Length</u>	<u>Lane Miles</u>	<u>Number of Bridges</u>	<u>Est Total Cost (\$1000)</u>
ASSET MANAGEMENT							
ANDREW	US 169	NW0072	Intersection improvements at Woodbine Road and County Line Road 0.5 mile north of I-29 near St. Joseph.	0.29	0.45	0	1,221
ANDREW	RT B	NW0047	Bridge rehabilitation over One Hundred and Two River 0.8 mile west of Bolckow. Project involves bridge A1251.	0.30	0.59	1	1,773
ATCHISON	MO 111	NW0103	Bridge rehabilitations on various routes in Atchison, Holt and Nodaway Counties. Project involves various bridges.	0.68	1.35	29	3,317
ATCHISON	US 136	NW0021	Pavement resurfacing from I-29 to the Tarkio River and from the Little Tarkio Creek Bridge to Rte. 71.	23.70	47.46	0	8,666
ATCHISON	US 136	NW0125	Bridge washing over the Missouri River at Brownsville, Nebraska. Project involves bridge L0098.	0.23	0.46	1	76
ATCHISON	US 275	NW0055	Bridge replacement over the West Fork of High Creek and over High Creek near Rte. T. Project involves bridges J0221 and J0222.	0.22	0.44	2	3,298
ATCHISON	IS 29	NW0060	Pavement resurfacing from the Iowa State line to Rte. 111 near Rock Port.	16.26	66.67	0	16,246
ATCHISON	IS 29	NW0109	Job Order Contracting for pavement repair from the Iowa State line to Platte County line. Includes I-229 in Andrew and Buchanan Counties.	107.89	441.78	0	580
ATCHISON	MO 46	NW0041	Pavement resurfacing from Rte. 59 near Fairfax to the Nodaway River, west of Rte. 113 near Burlington Junction.	15.28	30.55	0	2,597
BUCHANAN	US 169	NW0073	Intersection improvements at Rte. FF 0.6 mile south of I-29 in St. Joseph.	0.10	0.20	0	918

Fiscal Years 2026 - 2029 Construction Program

Northwest District

July 1, 2025 - June 30, 2029

<u>County</u>	<u>Route</u>	<u>Job Number</u>	<u>Description</u>	<u>Length</u>	<u>Lane Miles</u>	<u>Number of Bridges</u>	<u>Est Total Cost (\$1000)</u>
BUCHANAN	IS 229	NW0134	Right of way acquisition for I-229 improvements in St. Joseph.	3.53	13.21	1	609
BUCHANAN	IS 29	NW0051	Pavement resurfacing from Pigeon Creek to the Platte County line near Faucett.	8.61	34.70	0	7,293
BUCHANAN	US 36	NW0063	Pavement resurfacing on eastbound lane from east of Rte. AC to east of Rte. 31 north near St. Joseph.	10.99	22.19	0	5,131
BUCHANAN	US 36	NW0124	Bridge rehabilitation over I-229 and 6th Street. Project involves bridge L0319.	0.18	0.81	1	26,442
BUCHANAN	RT AC	1S3030	Bridge replacement over Rte. 36 in St. Joseph. Project involves bridge A2822.	0.05	0.13	1	9,072
BUCHANAN	RT DD	NW0048	Bridge rehabilitation over Bee Creek near Faucett. Project involves bridge A2581.	0.05	0.11	1	1,086
BUCHANAN	CST GENE FIELD RD	1I3332	Bridge replacement over I-29 in St. Joseph. Project involves bridge A0701.	0.04	0.08	1	3,037
BUCHANAN	RP IS229S TO US36E	NW0123	Bridge rehabilitation from I-229 to Rte. 36 eastbound. Project involves bridge A2232.	10.00	2.00	1	8,933
CALDWELL	RT D	1S3414	Bridge replacement over Shoal Creek 3.5 miles north of Rte. HH and on Rte. E over Tom Creek 1.0 mile east of Rte. 13. Project involves bridges P0428 and N0318.	0.39	0.79	2	3,656
CARROLL	US 24	NW0084	Pavement preservation treatment on Rte. 24 from Carrolton to Keytesville and Rte. 5 from Keytesville to Marceline.	52.53	105.41	0	2,277

Fiscal Years 2026 - 2029 Construction Program

Northwest District

July 1, 2025 - June 30, 2029

<u>County</u>	<u>Route</u>	<u>Job Number</u>	<u>Description</u>	<u>Length</u>	<u>Lane Miles</u>	<u>Number of Bridges</u>	<u>Est Total Cost (\$1000)</u>
ASSET MANAGEMENT							
CARROLL	US 24	NW0126	Bridge deck sealing over the Grand River. Project involves bridge A4613.	0.41	0.82	1	1,176
CARROLL	RT B	NW0010	Bridge rehabilitation in Carroll, Chariton and Livingston Counties. Project involves bridges N0826, N0727, A1889 and L0548.	0.59	1.19	4	4,183
CLINTON	US 69	NW0042	Pavement resurfacing from Rte. 116 near Lathrop to the Clay County line.	7.01	14.02	0	1,918
CLINTON	RT H	NW0029	Pavement resurfacing on Rte. CC (Buchanan County), Rte. J (Clay County), Rte. H, Rte. J and Rte. O (Clinton County).	27.91	55.82	0	3,287
DAVISS	MO 13	NW0089	Pavement resurfacing from Rte. 6 in Gallatin to Hamilton south city limits.	14.78	29.55	0	2,851
DAVISS	MO 13	NW0105	Bridge rehabilitation on various routes in Daviess, Grundy, Harrison, Linn, Mercer, Putnam and Sullivan Counties. Project involves various bridges.	0.38	0.77	19	1,756
DAVISS	IS 35	NW0032	Pavement repair from Rte. C near Pattonsburg to Rte. 69.	9.41	38.21	0	4,934
DAVISS	MO 6	NW0062	Pavement resurfacing west of Rte. V to 4th Street in Trenton.	22.11	45.44	0	5,792
DEKALB	US 36	NW0122	Add intersection turn lanes and upgrade traffic signal at Bob F. Griffin Road. \$1,564,011.50 Cameron and \$1,223,111 Cost Share funds.	0.29	1.14	0	3,265
DEKALB	US 36	NW0003	Pavement preservation treatment on westbound lanes from 0.8 mile east of Rte. 31 to Reservoir Road and eastbound lanes from 2.0 miles west of Rte. C to the Caldwell County line near Cameron.	5.52	43.72	0	1,185

Fiscal Years 2026 - 2029 Construction Program

Northwest District

July 1, 2025 - June 30, 2029

<u>County</u>	<u>Route</u>	<u>Job Number</u>	<u>Description</u>	<u>Length</u>	<u>Lane Miles</u>	<u>Number of Bridges</u>	<u>Est Total Cost (\$1000)</u>
ASSET MANAGEMENT							
GRUNDY	MO 190	NW0053	Pavement resurfacing from Rte. 146 to Rte. 6 near Jamesport.	11.46	22.92	0	1,920
GRUNDY	RT E	NW0013	Bridge rehabilitation in Grundy and Linn Counties. Project involves bridges X0153, P0891 and A1802.	0.68	1.35	3	2,312
HARRISON	IS 35	NW0052	Pavement preservation treatment from the Iowa State line to Rte. N near Eagleville.	8.19	34.15	0	5,456
HARRISON	IS 35	NW0108	Job Order Contracting for pavement repair from the Iowa State line to the Clay County line.	81.38	333.18	0	802
HARRISON	US 69	NW0057	Bridge replacement over Zadio Branch 1 mile west of I-35. Project involves bridge L0267.	0.16	0.33	1	1,194
HARRISON	RT N	NW0058	Bridge rehabilitation over East Fork Big Creek 1.6 miles east of I-35. Project involves bridge A2402.	0.47	0.94	1	1,849
HOLT	MO 111	NW0056	Bridge replacement over the Tarkio River near Craig. Project involves bridge T0104.	0.36	0.72	1	2,251
HOLT	MO 118	NW0059	Bridge rehabilitation on Rte. 118 over I-29. Project involves bridge A1766.	0.03	0.07	1	3,104
HOLT	US 159	1P3383	Payment to Nebraska DOT for bridge rehabilitation over the Missouri River near Rulo Nebraska. Project involves bridge A7698.	0.46	0.92	1	651
HOLT	IS 29	NW0050	Pavement resurfacing from Rte. 118 to Rte. W near Mound City.	15.09	61.42	0	12,685

Fiscal Years 2026 - 2029 Construction Program

Northwest District

July 1, 2025 - June 30, 2029

<u>County</u>	<u>Route</u>	<u>Job Number</u>	<u>Description</u>	<u>Length</u>	<u>Lane Miles</u>	<u>Number of Bridges</u>	<u>Est Total Cost (\$1000)</u>
ASSET MANAGEMENT							
HOLT	IS 29	NW0061	Pavement resurfacing from Rte. 59 to Rte. 118.	16.63	67.78	0	16,356
HOLT	US 59	NW0019	Repair slide 1.1 miles south of Rte. 111 near Oregon.	0.10	0.20	0	4,494
HOLT	RT B	NW0139	Bridge painting in Atchison and Holt Counties. Project Includes bridges A1834, A1907 and A2708.	0.15	0.29	3	2,931
LINN	US 36	NW0117	Bridge improvements in Linn County over Big Turkey Creek and Big Turkey Creek Overflow 1 mile east of Laclede. Project involves bridges A0793 and A0845.	0.00	0.08	2	1,374
LINN	MO 5	NW0054	Pavement resurfacing from Rte. 36 to Rte. 6 north near Milan.	32.48	65.15	0	10,551
LIVINGSTON	US 36	NW0074	Intersection improvements at Rte. B near Wheeling.	0.30	1.20	0	3,154
LIVINGSTON	US 36	NW0120	Intersection improvements at Mitchell Road in Chillicothe.	0.97	3.87	0	2,339
LIVINGSTON	RT DD	NW0132	Bridge replacement over Shoal Creek Drain 0.8 miles west of Rte. C in Livingston County. Project involves bridge P0932.	0.05	0.10	1	2,563
MERCER	US 136	1S3396	Section 14 streambank protection at bridge over Weldon Fork. Corps of Engineers to design and administer project. Cost shown represents MoDOT's share. Payment to Corps for design work. Project involves bridge A2634.	0.11	0.22	1	276
MERCER	US 136	1S3442	Pavement resurfacing from Rte. C to Rte. 5 west of Unionville.	24.18	48.91	0	7,915

Fiscal Years 2026 - 2029 Construction Program

Northwest District

July 1, 2025 - June 30, 2029

<u>County</u>	<u>Route</u>	<u>Job Number</u>	<u>Description</u>	<u>Length</u>	<u>Lane Miles</u>	<u>Number of Bridges</u>	<u>Est Total Cost (\$1000)</u>
ASSET MANAGEMENT							
MERCER	US 136	NW0049	Bridge rehabilitation over Grand River Overflow in Princeton. Project involves bridge A2635.	0.09	0.18	1	3,262
MERCER	US 65	1S3438	Upgrade pedestrian facilities to comply with the ADA Transition Plan in Mercer County. Cities involved are Princeton and South Lineville.	1.06	2.12	0	2,102
MERCER	RT E	NW0014	Bridge rehabilitation in Mercer, Putnam and Sullivan Counties. Project involves bridges A2636, N0254, P0833 and N0973.	0.90	1.80	4	2,942
NODAWAY	US 71	NW0044	Pavement resurfacing from the Iowa State line to Rte. 148 north of Maryville.	20.35	40.69	0	7,146
NODAWAY	RT F	NW0106	Bridge rehabilitation on various routes in Gentry, Harrison, Nodaway and Worth Counties. Project involves various bridges.	0.33	0.66	13	1,624
NODAWAY	RT VV	NW0046	Bridge replacement over Platte River 0.4 mile west of Rte. AH near Conception Junction. Project involves bridge R0014.	0.21	0.41	1	2,980
PUTNAM	US 136	NW0043	Pavement resurfacing from Rte. 5 west of Unionville to Rte. N at Livonia.	17.84	35.68	0	5,944
PUTNAM	MO 5	NW0040	Pavement resurfacing from Rte. 136 east of Unionville to Rte. 6 north of Milan.	20.67	41.33	0	7,010
SULLIVAN	MO 129	1P3168	Upgrade pedestrian facilities to comply with ADA Transition Plan in Green City.	1.19	2.38	0	1,447
VARIOUS	Various	NW0131	Job Order Contracting for guardrail and guard cable repair on various major routes in the Northwest District.	0.00	0.00	0	2,384
ASSET MANAGEMENT Projects				60	1,769.12	99	257,593

Fiscal Years 2025 - 2029

Totals Northwest District

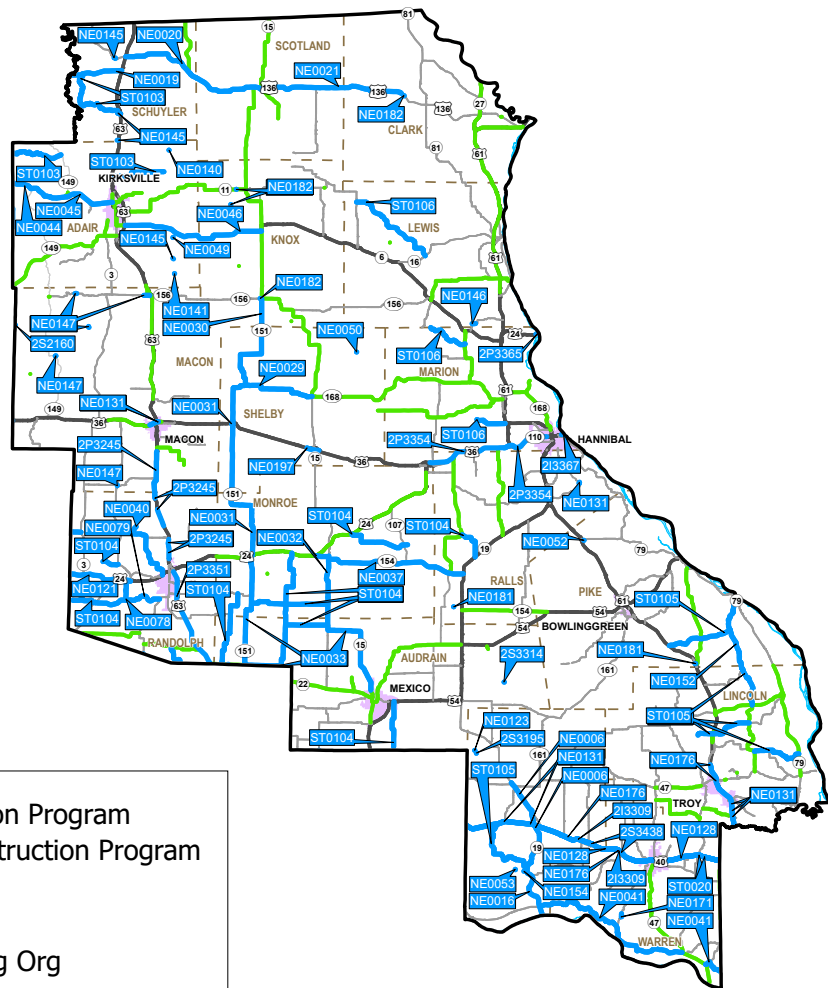
<u>District</u>	<u>Number of Projects</u>	<u>Length</u>	<u>Lane Miles</u>	<u>Number of Bridges</u>	<u>Est Total Cost(\$1000)</u>
NORTHWEST	88	855.74	2,425.12	144	389,461
Other Projects*	3				133
Garvee Payments**	1				161,503
Totals	92				551,097

*Other projects are not considered Asset Management or Capital Improvement projects therefore included as total only. Other projects include such things as emergency response operations, Intelligent Transportation System (ITS) operations, and on-call work zone enforcement.

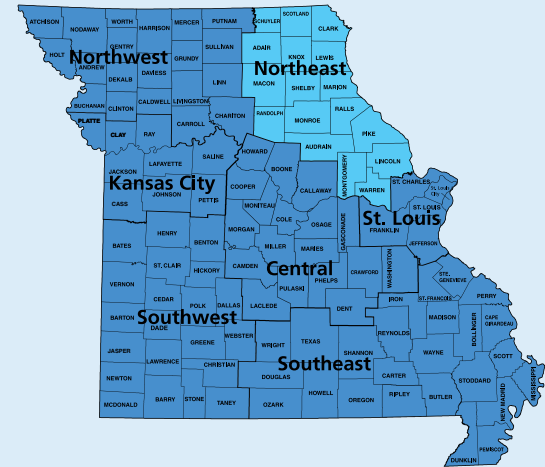
**GARVEE Payments are debt repayments for Safe and Sound, I-64 and Mississippi River Bridge. Includes programmed totals prior to fiscal year 2025.

NORTHEAST DISTRICT

Contact Information



- SFY 2025 Construction Program
- SFY 2026-2029 Construction Program
- Major Route
- Urban Areas
- Metropolitan Planning Org



MoDOT Northeast District Office

1711 S. Highway 61
Hannibal, MO 63401

(573) 248-2490

District Engineer:
Paula Gough

Fiscal Year 2025 - Construction Program

Northeast District

July 1, 2024 - June 30, 2025

<u>County</u>	<u>Route</u>	<u>Job Number</u>	<u>Description</u>	<u>Length</u>	<u>Lane Miles</u>	<u>Number of Bridges</u>	<u>Est Total Cost (\$1000)</u>
ASSET MANAGEMENT							
ADAIR	MO 6	NE0045	Pavement preservation treatment from 1 mile east of Rte. 149 at the Chariton River to Bus. 63 in Kirksville.	6.06	12.12	0	281
ADAIR	MO 6	NE0046	Pavement preservation treatment from 0.2 mile east of Rte. 63 to Rte. 15 south junction in Knox County near Edina.	20.87	41.73	0	969
ADAIR	MO 6	NE0044	Pavement preservation treatment from the Chariton River near Novinger to 0.3 mile west of Rte. D in Green Castle in Sullivan County.	11.40	22.81	0	662
ADAIR	RT A	NE0140	Bridge improvement over North Fork South Fabius River 1.2 miles east of Rte. J near Willmathsville. Project involves bridge T0885.	0.03	0.07	1	1,710
ADAIR	RT E	NE0141	Bridge replacement over Bear Creek 1.6 miles west of Rte. V near Gibbs. Project involves bridge X0160.	0.02	0.04	1	1,277
ADAIR	RT V	NE0049	Bridge replacement over North Timber Creek 0.9 mile south of Rte. 6 near Brashear. Project involves bridge S0393.	0.02	0.03	1	1,446
AUDRAIN	RT K	2S3314	Bridge replacement over Hickory Creek 1.7 miles west of Rte. W near Farber. Project involves bridge X0614.	0.06	0.12	1	1,911
CLARK	US 136	NE0182	Bridge painting over BNSF Railway in Medill, on Rte. P over BNSF Railway near Kenwood, on Rte. 11 over North Fork South Fabius River near Baring and on Rte. 156 over North River in Knox County. Project involves bridges J0091, R0525, S0119 and S0434.	0.11	0.22	4	680
KNOX	MO 151	NE0030	Pavement resurfacing from Rte. 156 to 0.3 mile north of Rte. 36 near Clarence in Shelby County.	22.63	45.25	0	2,668
LEWIS	RT V	NE0146	Upgrade pedestrian facilities to comply with the ADA Transition Plan from Olive Avenue to 292nd Avenue in Maywood.	0.48	0.96	0	676

Fiscal Year 2025 - Construction Program

Northeast District

July 1, 2024 - June 30, 2025

<u>County</u>	<u>Route</u>	<u>Job Number</u>	<u>Description</u>	<u>Length</u>	<u>Lane Miles</u>	<u>Number of Bridges</u>	<u>Est Total Cost (\$1000)</u>
ASSET MANAGEMENT							
MACON	MO 156	NE0147	Upgrade pedestrian facilities to comply with the ADA Transition Plan at various locations in La Plata, Elmer, Ethel, South Gifford and College Mound.	1.46	2.91	0	1,063
MACON	US 63	2P3245	Pavement resurfacing on southbound and northbound lanes from 0.6 mile south of Rte. YY to 1.8 miles north of Rte. 24 in Randolph County near Moberly (five disconnected sections).	10.10	18.88	0	9,426
MACON	RT J	2S2160	Bridge replacement over Mussel Fork 0.8 mile east of Rte. 129 near New Boston. Project involves bridge N0251.	0.07	0.14	1	2,441
MARION	US 24	2P3365	Payment to IDOT for deck sealing on the Quincy Bayview Bridge over the Mississippi River. Project involves bridge A4274.	0.00	0.46	1	503
MARION	US 36	2P3354	Pavement resurfacing on eastbound lanes from 0.9 mile east of Rte. H to 1.8 miles east of Rte. 24 east junction and on westbound lanes from 0.7 mile west of Rte. 61 to 0.5 mile west of Rte. Z near Monroe City.	2.74	42.26	0	4,945
MARION	IS 72	2I3367	Bridge washing on the Mark Twain Memorial Bridge over the Mississippi River at Hannibal. Project involves bridge A5054. \$46,000 IDOT funds.	0.39	1.60	1	103
MONROE	MO 15	NE0032	Pavement preservation treatment from Rte. 154 north junction to Rte. D near Paris.	6.08	12.17	0	309
MONROE	MO 15	NE0033	Pavement resurfacing from Rte. D to 1.1 miles north of Rte. 22 near Mexico in Audrain County.	18.46	36.93	0	4,242
MONROE	MO 154	NE0037	Pavement preservation treatment from Rte. 24 at Paris to 0.4 mile west of Rte. 19 (two disconnected sections). Project involves bridges A3731, A3732 and A5510.	22.16	44.32	3	931
MONTGOMERY	MO 19	NE0006	Pavement resurfacing from 0.2 mile north of Montgomery City to 1.7 miles south of I-70 (two disconnected sections). \$142,273.70 Montgomery City funds.	8.19	17.10	0	3,373

Fiscal Year 2025 - Construction Program

Northeast District

July 1, 2024 - June 30, 2025

<u>County</u>	<u>Route</u>	<u>Job Number</u>	<u>Description</u>	<u>Length</u>	<u>Lane Miles</u>	<u>Number of Bridges</u>	<u>Est Total Cost (\$1000)</u>
ASSET MANAGEMENT							
MONTGOMERY	MO 19	NE0016	Pavement resurfacing and rumblestrips from 1.7 miles south of I-70 to 1.2 miles south of Rte. 94 near McKittrick.	13.41	26.93	0	4,432
MONTGOMERY	IS 70	2I3309	Pavement resurfacing from 1.4 miles east of Rte. F to east of Rte. 47 in Warrenton.	12.64	52.92	0	9,927
MONTGOMERY	IS 70	NE0128	Job Order Contracting for pavement repair from the Callaway County line to the St. Charles County line.	38.60	162.21	0	567
MONTGOMERY	IS 70	NE0131	Job Order Contracting for guard cable repair on I-70 in Montgomery and Warren Counties, Rte. 61 in Lincoln County, Rte. T in Ralls County and Rte. 36 in Macon County.	42.20	174.36	0	859
MONTGOMERY	IS 70	NE0176	Job Order Contracting for concrete pavement repair in Montgomery and Warren Counties and on Rte. 61 in Lincoln County.	48.65	204.86	0	1,289
MONTGOMERY	MO 94	NE0041	Pavement preservation treatment from Rte. 19 near McKittrick to St. Charles County line. Project involves bridges P0335 and P0336.	29.57	59.14	2	1,153
MONTGOMERY	RT E	2S3439	Bridge replacement over I-70 in Jonesburg. Project involves bridge A0866.	0.03	0.05	1	5,618
MONTGOMERY	RT K	NE0053	Bridge replacement over Dry Fork Creek 1.8 miles west of Rte. 19 near Big Spring. Project involves bridge L0564.	0.06	0.13	1	2,820
MONTGOMERY	RT K	NE0154	Bridge replacement over Loutre River 0.4 mile west of Rte. 19 near Big Spring. Project involves bridge A0737.	0.06	0.11	1	3,986
MONTGOMERY	RT RA	NE0123	Bridge rehabilitation over Little Loutre Creek 0.4 mile west of Rte. ZZ. Project involves bridge A2978.	0.02	0.05	1	444

Fiscal Year 2025 - Construction Program

Northeast District

July 1, 2024 - June 30, 2025

<u>County</u>	<u>Route</u>	<u>Job Number</u>	<u>Description</u>	<u>Length</u>	<u>Lane Miles</u>	<u>Number of Bridges</u>	<u>Est Total Cost (\$1000)</u>
ASSET MANAGEMENT							
MONTGOMERY	RT ZZ	2S3195	Bridge replacement over Little Loutre Creek 0.5 mile south of Rte. RA near Wellsville. Project involves bridge R0638.	0.06	0.12	1	1,216
PIKE	RT B	NE0052	Bridge replacement over Peno Creek 0.4 mile west of Rte. 61 near Frankford. Project involves bridge L0242.	0.04	0.07	1	2,697
PIKE	RT D	NE0181	Bridge painting over Rte. 61 in Eolia and on Rte. D over Lick Creek 1.2 miles west of Rte. 19 in Ralls County. Project involves bridges S0028 and A3574.	0.13	0.26	2	779
PIKE	RT W	NE0152	Bridge replacement over Little Ramsey Creek 0.5 mile north of Rte. H in Paynesville. Project involves bridge P0366.	0.02	0.04	1	1,164
RANDOLPH	US 24	NE0121	Pavement resurfacing from the Chariton County line to 1.5 miles west of Rte. C near Huntsville.	7.64	15.27	0	2,696
RANDOLPH	US 63	2P3351	Pavement resurfacing from 0.3 mile south of Rte. 24 at Moberly to the Boone County line.	14.92	31.31	0	6,009
RANDOLPH	RT BB	NE0079	Pavement resurfacing from Rte. 3 to Rte. A near Moberly.	10.28	20.57	0	1,412
RANDOLPH	RT D	NE0078	Pavement resurfacing from Rte. C near Huntsville to Rte. BB.	3.53	7.06	0	495
RANDOLPH	RT DD	NE0040	Pavement resurfacing from County Road 1650 to Rte. 24 in Moberly.	10.34	20.67	0	1,435
SCHUYLER	US 136	NE0020	Pavement preservation treatment from Rte. 63 to the Scotland County line near Downing.	11.89	23.77	0	543

Fiscal Year 2025 - Construction Program

Northeast District

July 1, 2024 - June 30, 2025

<u>County</u>	<u>Route</u>	<u>Job Number</u>	<u>Description</u>	<u>Length</u>	<u>Lane Miles</u>	<u>Number of Bridges</u>	<u>Est Total Cost (\$1000)</u>
ASSET MANAGEMENT							
SCHUYLER	US 136	NE0019	Pavement preservation treatment from Rte. 63 to 0.3 mile west of Rte. N near Livonia in Putnam County.	8.18	16.35	0	2,351
SCHUYLER	RT W	NE0145	Upgrade pedestrian facilities to comply with the ADA Transition Plan at various locations in Greentop, Glenwood, Queen City and Gibbs.	0.84	0.84	0	548
SCOTLAND	US 136	NE0021	Pavement preservation treatment from the Schuyler County line to 0.5 mile west of BNSF Railway in Clark County near Medill.	31.14	62.28	0	1,256
SHELBY	MO 151	NE0031	Pavement resurfacing 0.3 mile north of Rte. 36 to Rte. 22 near Centralia in Audrain County (three disconnected sections) and on Bus. 36 in Clarence.	45.28	90.57	0	5,785
SHELBY	BU 36	NE0197	Pavement resurfacing from Rte. 36 to Rte. 36 in Shelbina.	1.77	3.54	0	297
SHELBY	RT J	NE0050	Bridge replacement over Tiger Fork 0.6 mile west of Rte. W near Bethel. Project involves bridge N0015.	0.02	0.05	1	1,734
SHELBY	RT K	NE0029	Pavement resurfacing from Rte. 15 to Rte. 151 in Shelbyville.	10.66	21.31	0	1,230
VARIOUS	Various	NE0132	Job Order Contracting for guardrail repair at various locations in the Northeast District.	0.00	0.00	0	1,289
WARREN	RT A	2S3438	Bridge replacement over I-70 near Pendleton. Project involves bridge R0069. \$899,000 Open Container funds.	0.04	0.07	1	15,435
ASSET MANAGEMENT Projects				49	1,295.05	27	119,082

Fiscal Year 2025 - Construction Program

Northeast District

July 1, 2024 - June 30, 2025

<u>County</u>	<u>Route</u>	<u>Job Number</u>	<u>Description</u>	<u>Length</u>	<u>Lane Miles</u>	<u>Number of Bridges</u>	<u>Est Total Cost (\$1000)</u>	
CAPITAL IMPROVEMENT								
LINCOLN	West Outer Road 6	2S3368	Payment to Lincoln County to construct new two-lane roadway from Old Moscow Mills Road to Rte. C at Moscow Mills. \$2,035,240 Cost Share funds.	0.00	1.50	0	2,056	
CAPITAL IMPROVEMENT Projects					1	1.50	0	2,056

Fiscal Years 2026 - 2029 Construction Program

Northeast District

July 1, 2025 - June 30, 2029

<u>County</u>	<u>Route</u>	<u>Job Number</u>	<u>Description</u>	<u>Length</u>	<u>Lane Miles</u>	<u>Number of Bridges</u>	<u>Est Total Cost (\$1000)</u>
ASSET MANAGEMENT							
ADAIR	MO 149	NE0198	Upgrade pedestrian facilities to comply with the ADA Transition Plan between Tenth Street and Second Street and on Rte. O from just east of Oakland Avenue to Corrigan Street in Novinger and on Bus. 63 in Kirksville.	3.13	8.70	0	1,412
ADAIR	MO 6	NE0142	Bridge improvement over abandoned railroad 0.3 mile east of Rte. B in Kirksville. Project involves bridge A2901.	0.20	0.40	1	620
ADAIR	BU 63	NE0100	Pavement improvement from 0.4 mile south of Rte. 63 to Rte. 11 in Kirksville.	3.18	10.23	0	3,877
ADAIR	US 63	NE0213	Pavement improvement from 0.5 mile north of Rte. D to north of Rte. DD in Macon County.	16.92	34.42	0	6,229
ADAIR	RT H	NE0212	Pavement resurfacing from LaHarpe Street to Rte. 11 in Kirksville.	2.30	4.61	0	338
ADAIR	RT P	NE0025	Pavement resurfacing from Bus. 63 to Rte. 63 in Kirksville.	1.56	3.12	0	265
ADAIR	RT P	NE0209	Pavement resurfacing from 0.3 mile east of Rte. 63 to Bass Way near Kirksville.	3.51	7.03	0	524
AUDRAIN	MO 15	2P3396	Upgrade pedestrian facilities to comply with the ADA Transition Plan at various locations in Mexico and Farber and pavement improvements on Rte. 15, 22 and Bus. 54 in Mexico.	6.93	18.74	0	6,065
AUDRAIN	MO 22	NE0151	Bridge improvement over CPKC railroad 0.2 mile west of Rte. 151 west junction near Sturgeon. Project involves bridge K0672.	0.08	0.16	1	6,851
AUDRAIN	MO 22	NE0211	Pavement improvement from 0.1 mile west of Rte. E to Morris Street in Mexico.	6.49	12.99	0	2,747

Fiscal Years 2026 - 2029 Construction Program

Northeast District

July 1, 2025 - June 30, 2029

<u>County</u>	<u>Route</u>	<u>Job Number</u>	<u>Description</u>	<u>Length</u>	<u>Lane Miles</u>	<u>Number of Bridges</u>	<u>Est Total Cost (\$1000)</u>
ASSET MANAGEMENT							
AUDRAIN	MO 22	2P3095	Pavement improvement and add rumblestripes from 0.1 mile west of Rte. E near Mexico to Rte. F in Boone County. \$749,000 Open Container funds.	17.66	35.42	0	4,521
AUDRAIN	RT J	NE0112	Pavement improvement from Bus. 54 in Mexico to Rte. 54 at Basinger Corner.	17.92	35.91	0	614
AUDRAIN	RT NN	NE0062	Pavement improvement from County Road 377 to Rte. 22 near Mexico.	2.08	4.16	0	322
CLARK	US 136	NE0155	Bridge improvement over drainage ditch 3 miles west of Rte. 61 near Alexandria. Project involves bridge F0955.	0.02	0.03	1	1,845
CLARK	US 61	2P3353	Pavement improvements from the Iowa State line to 0.5 mile north of Rte. B in Lewis County near LaGrange (nine disconnected sections). Project includes southbound and northbound lanes on Rte. 27 from the Iowa State line to the Rte. 61 interchange.	13.16	91.43	0	8,092
CLARK	US 61	NE0048	Pavement improvement on southbound lanes from Fox River to 1.2 miles north of Rte. B in Lewis County near Canton (seven disconnected sections) and from Iowa State line to Rte. 27 interchange.	14.71	29.41	0	6,892
KNOX	MO 11	NE0024	Pavement improvement from Rte. 15 near Baring to Rte. 129 in Linn County (three disconnected sections).	42.61	85.22	0	6,544
KNOX	MO 15	NE0101	Pavement improvement from Rte. 6 north junction at Edina to Rte. 168 in Shelbyville in Shelby County.	32.04	64.09	0	1,576
KNOX	RT BB	NE0148	Bridge improvement over North River 1.1 miles south of Rte. 15. Project involves bridge P0989.	0.02	0.05	1	1,741
KNOX	RT F	NE0149	Bridge improvement over Little Fabius Creek 3.3 miles west of Rte. 15 near Hurdland. Project involves bridge P0400.	0.02	0.03	1	1,232

Fiscal Years 2026 - 2029 Construction Program

Northeast District

July 1, 2025 - June 30, 2029

<u>County</u>	<u>Route</u>	<u>Job Number</u>	<u>Description</u>	<u>Length</u>	<u>Lane Miles</u>	<u>Number of Bridges</u>	<u>Est Total Cost (\$1000)</u>
ASSET MANAGEMENT							
KNOX	RT K	NE0156	Bridge improvement over Middle Fabius River 0.5 mile east of Rte. V near Colony. Project involves bridge X0617.	0.03	0.07	1	2,370
LEWIS	RT C	NE0027	Pavement resurfacing from Rte. 6 in Ewing to Rte. B in LaGrange.	14.38	28.76	0	2,363
LEWIS	RT H	NE0150	Bridge improvement over Middle Fabius River 2.3 miles south of Rte. Y. Project involves bridge R0153.	0.06	0.12	1	3,428
LINCOLN	MO 147	NE0124	Bridge improvement over Little Sugar Creek 0.9 mile north of Rte. 47 near Troy. Project involves bridge L0844.	0.02	0.03	1	1,250
LINCOLN	MO 47	NE0003	Pavement, safety and shoulder improvements from 0.3 mile west of Rtes. H and J in Troy to Rtes. A and D in Hawk Point. \$1,841,000 Open Container funds.	6.69	13.38	0	26,671
LINCOLN	MO 47	NE0023	Bridge improvement over Cuivre River 1.3 miles east of Rte. 61 near Troy. Project involves bridge A5595.	0.21	0.43	1	872
LINCOLN	MO 79	NE0086	Pavement improvement from Pike County line to Rte. 47 in Winfield.	17.06	34.13	0	4,256
LINCOLN	RT B	NE0094	Pavement improvement from Rte. 61 to Rte. 79 at Elsberry.	10.59	21.19	0	487
LINCOLN	CST EAST CHERRY ST	NE0196	Bridge improvement over Rte. 61 in Troy. Project involves bridge A2605.	0.05	0.10	1	1,522
LINCOLN	RT J	NE0051	Bridge improvement over Big Creek 0.2 mile south of Rte. U. Project involves bridge P0746.	0.08	0.17	1	2,826

Fiscal Years 2026 - 2029 Construction Program

Northeast District

July 1, 2025 - June 30, 2029

<u>County</u>	<u>Route</u>	<u>Job Number</u>	<u>Description</u>	<u>Length</u>	<u>Lane Miles</u>	<u>Number of Bridges</u>	<u>Est Total Cost (\$1000)</u>
ASSET MANAGEMENT							
LINCOLN	RT U	NE0087	Pavement improvement from Rte. 47 to 0.7 mile west of Rte. 61 near Moscow Mills (two disconnected sections).	13.11	26.21	0	548
LINCOLN	RT W	2S3377	Pavement resurfacing from Rte. KK to Rte. 47 near Troy.	4.02	8.04	0	662
LINCOLN	RT W	NE0092	Pavement improvement from Rte. B to Rte. KK near Brussels.	7.82	15.65	0	315
MACON	MO 149	NE0158	Culvert improvement over Little Walnut Creek 0.1 mile south of Rte. 156 near Gifford. Project involves culvert X0936.	0.01	0.02	1	1,714
MACON	US 36	NE0120	Pavement resurfacing and bridge joint and deck repair from 0.5 mile west of Rte. C to 0.1 mile east of Kellogg Avenue near Macon and on westbound from Kellogg Avenue to 1.7 miles west of Rte. O. Project involves bridges A3820 and A2041.	6.83	30.44	4	8,619
MACON	US 63	NE0137	Bridge rehabilitation and signalize intersections at Rte. 36 in Macon. Project involves bridge A2043.	0.26	1.29	1	3,650
MACON	RT D	NE0061	Pavement resurfacing from Rte. 63 to Rte. 156 in La Plata.	1.00	2.01	0	254
MACON	RT VV	NE0139	Bridge improvement over BNSF Railway 0.4 mile south of Arctic Road near Hart. Project involves bridge W0404.	0.04	0.08	1	2,689
MACON	RT YY	NE0058	Pavement resurfacing from Rte. 63 near Macon to end of state maintenance.	6.29	12.57	0	913
MARION	MO 168	NE0054	Pavement improvement from 0.1 mile east of Rte. BB in Palmyra to 0.2 mile east of Rte. JJ and on Rte. JJ.	5.32	10.63	0	1,398

Fiscal Years 2026 - 2029 Construction Program

Northeast District

July 1, 2025 - June 30, 2029

<u>County</u>	<u>Route</u>	<u>Job Number</u>	<u>Description</u>	<u>Length</u>	<u>Lane Miles</u>	<u>Number of Bridges</u>	<u>Est Total Cost (\$1000)</u>
ASSET MANAGEMENT							
MARION	MO 168	NE0065	Pavement improvement from 0.2 mile east of Rte. JJ to Rte. 61 at Hannibal.	6.68	13.36	0	2,500
MARION	US 24	NE0108	Payment to IDOT for bridge replacement study on the Quincy Memorial Bridge over the Mississippi River. Project involves bridge L0099.	0.43	0.86	1	3,005
MARION	US 24	NE0109	Payment to IDOT for rehabilitation on Quincy Bayview Bridge over the Mississippi River. Project involves bridge A4274.	0.00	0.91	1	5,005
MARION	US 61	NE0008	Signal and striping improvements at various locations in Hannibal, Troy, Warrenton, Kirksville, Macon and Moberly.	0.00	0.00	0	451
MARION	IS 72	NE0200	Bridge washing on the Mark Twain Memorial Bridge over the Mississippi River at Hannibal. Project involves bridge A5054. \$51,000 IDOT funds.	0.39	1.60	1	131
MARION	RT A	NE0066	Pavement preservation treatment from Rte. 6 to Rte. 168 near Palmyra. Project involves bridge X0343.	8.52	17.04	1	353
MARION	RT H	NE0070	Pavement preservation treatment from Rte. 36 to Rte. 19 at Center in Ralls County.	13.68	27.35	0	529
MONROE	US 24	NE0047	Culvert improvements from the Randolph County line to Rte. W at Monroe City. Project involves bridges J0767 and J0795.	36.54	73.20	2	1,827
MONROE	RT AA	NE0153	Bridge improvement over Elk Fork Salt River 3.3 miles south of Rte. 24 near Madison. Project involves bridge R0548.	0.09	0.17	1	1,511
MONTGOMERY	IS 70	2I3226Z	Payback for MTFC loan to add eastbound and westbound climbing lanes, replace westbound bridge over Loutre River Overflow from 1.1 miles east of Rte. N to 0.3 mile west of Rte. 161 near Mineola. Total cost of \$3,878,000 with payments from 2024 to 2030.	4.10	19.90	0	3,324

Fiscal Years 2026 - 2029 Construction Program

Northeast District

July 1, 2025 - June 30, 2029

<u>County</u>	<u>Route</u>	<u>Job Number</u>	<u>Description</u>	<u>Length</u>	<u>Lane Miles</u>	<u>Number of Bridges</u>	<u>Est Total Cost (\$1000)</u>
ASSET MANAGEMENT							
MONTGOMERY	IS 70	NE0129	Job Order Contracting for pavement repair from the Callaway County line to the St. Charles County line.	38.60	162.21	0	608
MONTGOMERY	IS 70	NE0201	Job Order Contracting for guard cable repair on I-70 in Montgomery and Warren Counties, Rte. 61 in Lincoln County, Rte. T in Ralls County and Rte. 36 in Macon County.	42.20	174.36	0	924
PIKE	RT D	NE0075	Pavement improvement from Rte. 79 to Rte. 61 in Eolia.	15.09	30.18	0	2,056
RALLS	MO 154	NE0107	Pavement improvement from Rte. 19 south junction to Rte. 54 near Vandalia in Pike County.	12.35	24.70	0	1,970
RALLS	RT J	NE0072	Pavement improvement from Rte. 36 to Rte. 154 in Perry (two disconnected sections).	19.16	38.33	0	4,878
RANDOLPH	RT B	NE0077	Pavement improvement from Rte. 63 near Clark to Rte. 3 near Roanoke in Howard County.	18.29	36.59	0	2,692
SCHUYLER	RT N	NE0097	Pavement improvement from Iowa State line to Rte. 136 in Downing.	7.98	15.96	0	969
SCOTLAND	MO 15	NE0056	Pavement preservation treatment from the Iowa State line to Rte. 136 east junction in Memphis.	10.82	21.64	0	510
SCOTLAND	MO 15	NE0057	Pavement preservation treatment from Rte. 136 west junction at Memphis to Rte. 6 north junction at Edina in Knox County.	22.47	44.93	0	1,074
SCOTLAND	RT MM	NE0098	Pavement improvement from Rte. 136 in Memphis to Rte. M.	5.24	10.48	0	726

Fiscal Years 2026 - 2029 Construction Program

Northeast District

July 1, 2025 - June 30, 2029

<u>County</u>	<u>Route</u>	<u>Job Number</u>	<u>Description</u>	<u>Length</u>	<u>Lane Miles</u>	<u>Number of Bridges</u>	<u>Est Total Cost (\$1000)</u>
ASSET MANAGEMENT							
SHELBY	MO 168	NE0063	Pavement improvement from Rte. 15 to Bus. 61 in Palmyra in Marion County.	31.27	62.54	0	11,437
SHELBY	RT C	NE0067	Pavement improvement from Rte. Z to Rte. 168 near Palmyra in Marion County.	19.01	38.01	0	2,755
VARIOUS	Various	NE0028	Upgrade pedestrian facilities to comply with the ADA Transition Plan at various locations in South Gorin, Wyaconda, Luray, Leonard and Colony.	0.00	0.00	0	1,141
VARIOUS	Various	NE0134	Job Order Contracting for guardrail repair at various locations in the Northeast District.	0.00	0.00	0	1,525
WARREN	MO 47	NE0117	Pavement improvement from 0.1 mile south of Rtes. M and MM in Warrenton to Missouri River Bridge near Washington.	21.70	43.51	0	3,791
WARREN	RT U	NE0171	Slide repair from 1.7 miles north of Rte. 94 to 2.1 miles north of Rte. 94 near Pinckney.	0.50	1.00	0	3,290
ASSET MANAGEMENT Projects				66	1,510.31	25	188,096

Fiscal Years 2026 - 2029 Construction Program

Northeast District

July 1, 2025 - June 30, 2029

<u>County</u>	<u>Route</u>	<u>Job Number</u>	<u>Description</u>	<u>Length</u>	<u>Lane Miles</u>	<u>Number of Bridges</u>	<u>Est Total Cost (\$1000)</u>	
CAPITAL IMPROVEMENT								
LINCOLN	US 61	NE0004	Corridor and safety improvement from 0.2 mile north of Rtes. V and K to 0.2 mile south of Creech Lane. \$556,000 Open Container funds.	2.90	8.78	0	27,061	
LINCOLN	US 61	NE0144	Safety and intersection improvements at Rte. B and Rte. E near Troy.	0.70	2.80	0	24,973	
CAPITAL IMPROVEMENT Projects					2	11.58	0	52,034

Fiscal Years 2025 - 2029

Totals Northeast District

<u>District</u>	<u>Number of Projects</u>	<u>Length</u>	<u>Lane Miles</u>	<u>Number of Bridges</u>	<u>Est Total Cost(\$1000)</u>
NORTHEAST	118	1,090.47	2,818.44	52	361,268
Other Projects*	4				53
Garvee Payments**	1				94,370
Totals	123				455,691

*Other projects are not considered Asset Management or Capital Improvement projects therefore included as total only. Other projects include such things as emergency response operations, Intelligent Transportation System (ITS) operations, and on-call work zone enforcement.

**GARVEE Payments are debt repayments for Safe and Sound, I-64 and Mississippi River Bridge. Includes programmed totals prior to fiscal year 2025.

Fiscal Year 2025 - Construction Program

Kansas City District

July 1, 2024 - June 30, 2025

<u>County</u>	<u>Route</u>	<u>Job Number</u>	<u>Description</u>	<u>Length</u>	<u>Lane Miles</u>	<u>Number of Bridges</u>	<u>Est Total Cost (\$1000)</u>
ASSET MANAGEMENT							
CASS	MO 2	KU0299	Culvert replacement over Muddy Creek. \$234,090 Cost Share funds.	0.05	0.09	0	369
CASS	RT C	KU0265	Pavement resurfacing from I-49 to Rte. 2.	7.93	15.89	0	2,137
CASS	RT D	4S3453	Bridge replacement over Coldwater Road, 0.1 mile south of East 319th Street and 0.3 mile north of 323rd Street. Project involves bridge A2568.	0.12	0.24	1	1,292
CASS	RT D	KU0045	Pavement resurfacing from Rte. 58 to Rte. Y.	9.60	19.21	0	1,452
CASS	RT J	KU0410	Bridge repair at various locations in the urban Kansas City district. Project involves bridges A2330, L0966W, A5184, L0126, A5658 and twin bridges A1750.	0.33	1.38	7	2,324
CASS	RT VV	KU0044	Pavement resurfacing from Rte. 7 to Rte. E.	4.88	9.77	0	677
CASS	RT Y	KU0421	Pavement preservation treatment at various locations in the urban Kansas City district.	45.51	91.29	0	2,247
CASS	RT YY	KU0067	Pavement resurfacing from Rte. Y to Rte. C in Peculiar.	4.20	8.41	0	1,335
CLAY	MO 1	4S3412	Pavement reconstruction, upgrade pedestrian facilities and upgrade signals from 72nd Street to Northeast 42nd Street.	3.77	18.52	0	20,134
CLAY	MO 1	KU0046	Pavement resurfacing from Rte. 152 to 72nd Street.	2.73	12.89	0	2,208

Fiscal Year 2025 - Construction Program

Kansas City District

July 1, 2024 - June 30, 2025

<u>County</u>	<u>Route</u>	<u>Job Number</u>	<u>Description</u>	<u>Length</u>	<u>Lane Miles</u>	<u>Number of Bridges</u>	<u>Est Total Cost (\$1000)</u>
CLAY	MO 152	KU0052	Pavement resurfacing from Rte. 169 to Rte. 1.	2.29	9.87	0	6,114
CLAY	MO 152	KU0054	Pavement resurfacing from Rte. 1 to I-35.	4.49	21.84	0	8,662
CLAY	MO 152	KU0142	Payback to Kansas City to add bicycle and pedestrian overpass at Rte. 169. \$1,059,392 Cost Share funds.	0.34	1.66	0	1,075
CLAY	US 169	KU0039	Bridge rehabilitation over I-435 and NW Cookingham Drive, 1.3 miles north of NW Shoal Creek Parkway and 0.6 mile south of NW 124th Street. Project involves bridges A3333 and A3345.	5.90	13.17	2	2,345
CLAY	IS 29	KU0059	Pavement resurfacing from 0.2 mile north of Parvin Road to Rte. 210.	1.33	8.18	0	3,643
CLAY	IS 29	KU0292	Bridge rehabilitation over southbound Rte. 169 and bridge deck overlay over northbound Rte. 169. Project involves bridges A1613 and A1614.	0.09	0.40	2	1,999
CLAY	MO 291	KU0297	Payback to Kansas City to add traffic signals at Northeast 108th Street. \$100,750 Cost Share funds.	0.01	0.01	0	110
CLAY	MO 291	KU0402	Payment to Liberty for sidewalk and signal upgrades from Stewart Road to Kansas Street. \$1,092,500 Cost Share funds.	0.64	3.35	0	1,108
CLAY	MO 291	KU0117	Upgrade signals at Flintlock Road.	0.03	0.13	0	279
CLAY	MO 291	KU0121	Add signal and westbound turn lane at North Sherman Road.	0.02	0.07	0	440

Fiscal Year 2025 - Construction Program

Kansas City District

July 1, 2024 - June 30, 2025

<u>County</u>	<u>Route</u>	<u>Job Number</u>	<u>Description</u>	<u>Length</u>	<u>Lane Miles</u>	<u>Number of Bridges</u>	<u>Est Total Cost (\$1000)</u>
ASSET MANAGEMENT							
CLAY	IS 35	KU0073	Pavement and shoulder resurfacing from Pleasant Valley Road to I-29. Includes ramps at Antioch Road, Chouteau Trafficway, Winn Road and Rte. 69.	5.80	25.12	0	9,564
CLAY	IS 35	KU0060	Pavement resurfacing from 1.6 miles north of 128th Street to Pleasant Valley Road.	10.44	43.52	0	8,494
CLAY	IS 435	4P3468	Bridge rehabilitation over Parvin Road and over West 48th Street. Project involves bridges A1667 and A1674.	0.10	0.55	4	4,901
CLAY	IS 435	KU0030	Pavement resurfacing from Rte. 69 to the Missouri River.	3.31	19.73	0	7,818
CLAY	US 69	4S3482	Payment to Kansas City to add shared use path, upgrade pedestrian facilities and upgrade drainage from Highland Avenue to Chouteau Trafficway. \$2,745,217 Cost Share funds.	0.90	4.09	0	2,758
CLAY	MO 9	4S3401	Payment to North Kansas City for pavement resurfacing and ADA upgrades from 10th Avenue to 32nd Avenue.	0.00	5.08	0	313
CLAY	RT A	KU0070	Pavement resurfacing from Rte. 92 to Liberty city limits.	5.56	11.28	0	1,181
CLAY	RT DD	KU0071	Pavement resurfacing from Litton Way to Rte. 92.	1.73	3.47	0	457
CLAY	RT E	KU0443	Pavement preservation treatment at various locations in the urban Kansas City District.	4.73	9.51	0	709
JACKSON	MO 12	4P3268G	Upgrade pedestrian facilities to comply with the ADA Transition Plan from Arlington Avenue to Spring Street.	2.40	9.82	0	2,252

Fiscal Year 2025 - Construction Program

Kansas City District

July 1, 2024 - June 30, 2025

<u>County</u>	<u>Route</u>	<u>Job Number</u>	<u>Description</u>	<u>Length</u>	<u>Lane Miles</u>	<u>Number of Bridges</u>	<u>Est Total Cost (\$1000)</u>
ASSET MANAGEMENT							
JACKSON	MO 150	KU0043	Pavement resurfacing from Rte. 291 to Rte. E.	11.80	25.03	0	5,359
JACKSON	MO 210	KU0132	Upgrade signals and add turn lanes at Rte. 291.	0.21	0.82	0	950
JACKSON	US 24	KU0040	Bridge rehabilitation over Fire Prairie Creek and Drainage Ditch from 0.3 mile west of Schuster Road to 0.4 mile east of Burnley Road. Project involves bridges A2721, A2722, A2723 and A2724.	3.70	8.09	4	2,214
JACKSON	US 24	KU0226	Upgrade bicycle and pedestrian facilities, drainage, signal upgrades and add intersection lighting from Sterling Avenue to Wilson Road. \$3,443,438 Cost Share and \$3,308,000 Independence funds.	0.67	2.87	0	7,372
JACKSON	MO 291	4P3196	Bridge replacement, rebuild pavement, add sidewalks and realign north ramp of interchange from SE 7th Terrace to SE Oldham Parkway. Project involves bridge A1748. \$10,705,407 Cost Share, \$6,400,000 MARC STBG-Urban and \$11,115,427 Lee's Summit funds.	0.16	0.67	1	29,527
JACKSON	MO 291	4P3485	Bridge washing over the Missouri River in the urban Kansas City District. Project involves bridges A4757 and A7650.	1.42	4.23	2	331
JACKSON	MO 291	KU0065	Pavement resurfacing from 0.7 mile south of Rte. 150 to Rte. 58 and add turn lanes at Southwest 163rd Street and Kidwell Road.	2.75	5.66	0	3,018
JACKSON	IS 35	KU0018	Pavement resurfacing from I-70 to Kansas State line.	2.82	17.45	0	4,313
JACKSON	MO 350	KU0404	Bridge replacement, pavement resurfacing and adding turn lanes at Rte. 350 and Noland Road (Rte. V). Project involves bridge K0444. \$5,100,000 MARC STBG-Urban funds.	0.29	1.25	1	6,839
JACKSON	US 40	KU0074	Pavement resurfacing from Sterling Avenue to I-70 in Grain Valley.	14.04	55.38	0	14,080

Fiscal Year 2025 - Construction Program

Kansas City District

July 1, 2024 - June 30, 2025

<u>County</u>	<u>Route</u>	<u>Job Number</u>	<u>Description</u>	<u>Length</u>	<u>Lane Miles</u>	<u>Number of Bridges</u>	<u>Est Total Cost (\$1000)</u>
ASSET MANAGEMENT							
JACKSON	IS 435	KU0036	Pavement resurfacing from Missouri River to Rte. 24.	3.38	21.14	0	4,740
JACKSON	IS 470	KU0020	Pavement resurfacing from Hickman Mills Drive to Raytown Road.	4.08	28.27	0	9,469
JACKSON	IS 470	KU0115	Drainage and pavement repair at Rte. 291.	0.17	0.46	0	491
JACKSON	IS 670	KU0029	Pavement resurfacing from the Belleview Overpass to Troost Avenue.	1.37	7.86	0	2,932
JACKSON	MO 7	KU0010	Add sidewalks, bicycle/pedestrian trail, turn lanes and upgrade traffic signals from Shaw Parkway to Rte. 40. \$850,000 Blue Springs and \$3,400,000 STBG-Urban funds.	1.56	8.07	0	5,408
JACKSON	MO 7	KU0415	Upgrade turn lanes and signal equipment from Shaw Parkway to Rte. 40.	1.57	8.14	0	2,072
JACKSON	IS 70	411486D	Bridge replacement, removal and rebuild pavement from Paseo to I-435. Design-Build project. Project includes various bridges in Jackson County. \$5,680,000 Open Container and \$13,230,000 Kansas City funds.	4.49	5.18	28	263,620
JACKSON	MO 78	4P3268F	Upgrade pedestrian facilities to comply with the ADA Transition Plan from Maywood Street to Redwood Avenue.	4.60	22.90	0	3,809
JACKSON	RT E	KU0069	Pavement resurfacing from Rte. 150 to Rte. KK.	2.05	4.10	0	482
JACKSON	RP IS70W TO IS470W	KU0370	High friction surface treatment at various locations in the urban Kansas City District.	1.37	3.24	0	562

Fiscal Year 2025 - Construction Program

Kansas City District

July 1, 2024 - June 30, 2025

<u>County</u>	<u>Route</u>	<u>Job Number</u>	<u>Description</u>	<u>Length</u>	<u>Lane Miles</u>	<u>Number of Bridges</u>	<u>Est Total Cost (\$1000)</u>
ASSET MANAGEMENT							
JACKSON	RT KK	KU0435	Pavement resurfacing from Rte E. to State Maintenance Ends.	2.06	4.12	0	359
JACKSON	Various	KU0116	Upgrade lighting at various locations in Jackson County.	0.00	0.00	0	1,296
JOHNSON	MO 13	3P3109	Add turn lanes, grading and drainage at the intersection of Rte. E.	0.33	0.66	0	2,255
JOHNSON	MO 23	KR0090	Pavement resurfacing, upgrade signal and add turn lanes from Rte. 50 to Rte. DD.	1.90	4.09	0	1,869
JOHNSON	US 50	KR0134	Add J-turns at NW 1601st Road. \$527,000 Open Container funds.	1.05	4.37	0	2,968
JOHNSON	US 50	KR0136	Add J-turns from 0.7 mile east of Rte. 58 and 0.2 mile east of Northwest 121st Road.	3.24	12.96	0	10,149
JOHNSON	US 50	KR0137	Modify intersection configuration at Bus. 50 in Warrensburg.	0.64	2.56	0	1,965
LAFAYETTE	MO 13	4P2333	Pavement resurfacing and add turn lanes from Northwest 435th Road to 0.5 mile south of I-70.	12.03	24.08	0	28,928
LAFAYETTE	US 24	3P3158	Pavement resurfacing and guardrail replacement from Rte. 224 to Rte. 65.	19.60	39.29	0	7,937
LAFAYETTE	US 24	KR0249	Pavement resurfacing from Lafayette County line to Rte. 224 in Lexington.	15.72	33.49	0	9,100

Fiscal Year 2025 - Construction Program

Kansas City District

July 1, 2024 - June 30, 2025

<u>County</u>	<u>Route</u>	<u>Job Number</u>	<u>Description</u>	<u>Length</u>	<u>Lane Miles</u>	<u>Number of Bridges</u>	<u>Est Total Cost (\$1000)</u>
ASSET MANAGEMENT							
LAFAYETTE	RT Y	3S3162	Bridge replacement over I-70, 0.5 mile east of Alexander Road and 1 mile west of Amber Road. Project involves bridge A0120.	0.12	0.26	1	4,649
PETTIS	RT M	3S3204	Bridge replacement over Lake Creek, 0.1 mile south of Rte. V and 0.6 mile north of Echo Road. Project involves bridge X0340.	0.20	0.40	1	2,440
PLATTE	MO 152	KU0050	Pavement resurfacing from I-29 to Rte. 169.	4.15	18.78	0	12,579
PLATTE	MO 273	KU0009	Signalize intersection and add intersection turn lanes at Rte. 371.	0.23	0.67	0	1,188
PLATTE	IS 29	KU0165	Bridge deck sealing at various locations in the urban Kansas City District.	0.82	4.15	1	657
PLATTE	IS 29	KU0072	Pavement resurfacing from Rte. 273 to 0.8 mile south of Mexico Avenue.	6.78	34.17	0	9,771
PLATTE	IS 435	4I3474	Payment to KDOT for column repair on I-435 from 0.16 mile south of Northwest River Road and 1.17 miles north of Wolcott Drive. Project involves twin bridges A3289.	0.53	3.15	2	102
PLATTE	MO 45	KU0120	Add southbound left turn lane and northbound right turn lane at Jones-Meyer Road.	0.34	0.05	0	776
PLATTE	IS 635	4P3268E	Upgrade pedestrian facilities to comply with the ADA Transition Plan at various locations in Clay and Platte County.	17.35	71.48	0	3,189
PLATTE	MO 9	4S3496	Bridge rehabilitation over Northwest Briarcliff Parkway 0.3 mile north of Rte. 169 and 0.6 mile south of Riverway Boulevard. Project involves twin bridges A2020.	0.52	2.22	2	2,074

Fiscal Year 2025 - Construction Program

Kansas City District

July 1, 2024 - June 30, 2025

<u>County</u>	<u>Route</u>	<u>Job Number</u>	<u>Description</u>	<u>Length</u>	<u>Lane Miles</u>	<u>Number of Bridges</u>	<u>Est Total Cost (\$1000)</u>
ASSET MANAGEMENT							
PLATTE	MO 9	4S3497	Bridge rehabilitation over Riverway Boulevard 0.8 mile north of NW Briarcliff Parkway and 0.7 mile south of I-635. Project involves twin bridges A2019.	0.13	0.51	2	2,454
PLATTE	MO 9	4S3498	Bridge rehabilitation over Line Creek 0.2 mile north of Riverway Boulevard and 0.4 mile south of I-635. Project involves twin bridges A2029.	0.24	1.01	2	4,768
PLATTE	MO 92	4P3393	Payment to KDOT for deck and lighting repair at Centennial Bridge over the Missouri River at Leavenworth. Project involves bridge K0941.	0.20	0.40	1	273
PLATTE	MO 92	4P3473	Payment to KDOT for navigation light repair at Centennial Bridge over the Missouri River at Leavenworth from 0.2 mile east of North 4th Street and 0.5 mile west of Rte. 45. Project involves bridge K0941.	0.63	1.27	1	258
PLATTE	MO 92	KU0303	Payment to Platte City for roadway realignment and add bicycle and pedestrian facilities. \$6,667,950 Governor's Cost Share Program funds.	1.24	3.59	0	6,670
PLATTE	RT B	4S3492	Bridge replacement over Grove Creek 0.1 mile north of Perrin Street and 0.1 mile south of Main Street. Project involves bridge R0247.	0.11	0.31	1	1,691
RAY	RT F	KU0418	Pavement resurfacing from Rte. B to end of state maintenance.	3.74	7.49	0	608
RAY	RT J	KU0419	Pavement resurfacing from Rte. 10 to 0.7 mile north of Rte. CC.	8.83	17.66	0	1,491
RAY	RT T	3S3178	Bridge replacement over Panther Creek at Triple Springs Road. Project involves bridge S0700.	0.08	0.17	1	1,566
RAY	RT Z	KR0103	Bridge replacement over Kinny Creek 0.6 mile south of Agnes Street and 0.3 mile north of Centennial Road. Project involves bridge A1773.	0.10	0.20	1	1,216

Fiscal Year 2025 - Construction Program

Kansas City District

July 1, 2024 - June 30, 2025

<u>County</u>	<u>Route</u>	<u>Job Number</u>	<u>Description</u>	<u>Length</u>	<u>Lane Miles</u>	<u>Number of Bridges</u>	<u>Est Total Cost (\$1000)</u>
ASSET MANAGEMENT							
SALINE	MO 127	KR0411	Add turn lanes and lower vertical curve at I-70. \$624,999 Cost Share funds. \$639,999 Sweet Springs funds.	0.18	0.47	0	1,280
VARIOUS	Various	KR0412	Job Order Contracting for bridge repairs at various locations in the rural Kansas City District.	0.00	0.00	1	1,170
VARIOUS	Various	KR0139	Bridge painting in the rural Kansas City District. Project involves various bridges.	0.00	0.00	1	1,918
VARIOUS	Various	KR0163	Job Order Contracting for guard cable and guardrail repair at various locations in the rural Kansas City District.	0.00	0.00	0	2,155
VARIOUS	Various	KR0305	Job Order Contracting for concrete pavement repair at various major routes and interstate locations in the rural Kansas City District.	0.00	0.00	0	1,075
VARIOUS	Various	KR0309	Job Order Contracting for asphalt pavement repair in the rural Kansas City District.	0.00	0.00	0	551
VARIOUS	Various	KR0413	Job Order Contracting for signage replacement at various locations in the rural Kansas City District.	0.00	0.00	0	1,120
VARIOUS	Various	KU0063	Upgrade signals at various locations in the urban Kansas City District.	0.00	0.00	0	1,299
VARIOUS	Various	KU0306	Job Order Contracting for fence repair at various locations in the urban Kansas City District.	0.00	0.00	0	430
VARIOUS	Various	KU0307	Job Order Contracting for guard cable and guardrail repair at various locations in the urban Kansas City District.	0.00	0.00	0	6,736

Fiscal Year 2025 - Construction Program

Kansas City District

July 1, 2024 - June 30, 2025

<u>County</u>	<u>Route</u>	<u>Job Number</u>	<u>Description</u>	<u>Length</u>	<u>Lane Miles</u>	<u>Number of Bridges</u>	<u>Est Total Cost (\$1000)</u>	
ASSET MANAGEMENT								
VARIOUS	Various	KU0314	Job Order Contracting for concrete pavement repair at various major route locations in the urban Kansas City District.	0.00	0.00	0	2,147	
VARIOUS	Various	KU0315	Job Order Contracting for concrete pavement repair at various locations in the urban Kansas City District.	0.00	0.00	0	2,145	
VARIOUS	Various	KU0318	Job Order Contracting for asphalt pavement repair at various locations in the urban Kansas City District.	0.00	0.00	0	2,145	
VARIOUS	Various	KU0389	Signage replacement at various locations in the urban Kansas City District.	0.00	0.00	0	1,075	
ASSET MANAGEMENT Projects					94	893.35	70	616,477

Fiscal Year 2025 - Construction Program

Kansas City District

July 1, 2024 - June 30, 2025

<u>County</u>	<u>Route</u>	<u>Job Number</u>	<u>Description</u>	<u>Length</u>	<u>Lane Miles</u>	<u>Number of Bridges</u>	<u>Est Total Cost (\$1000)</u>	
CAPITAL IMPROVEMENT								
JACKSON	MO 150	4S3395	Payment to Grandview for construction of roundabout and turn lanes and installation of traffic signals from Byars Road to Kelly Road in Grandview. \$915,628 Cost Share funds.	0.99	4.16	0	924	
JACKSON	CST VIEW HIGH DR	4I3470	Payment to I-470 Western Gateway Transportation Development District to modify interchange configuration at I-470. \$3,992,500 Cost Share funds.	0.19	0.69	0	4,279	
CAPITAL IMPROVEMENT Projects					2	4.85	0	5,203

Fiscal Years 2026 - 2029 Construction Program

Kansas City District

July 1, 2025 - June 30, 2029

<u>County</u>	<u>Route</u>	<u>Job Number</u>	<u>Description</u>	<u>Length</u>	<u>Lane Miles</u>	<u>Number of Bridges</u>	<u>Est Total Cost (\$1000)</u>
ASSET MANAGEMENT							
CASS	MO 2	KU0049	Pavement resurfacing from Independence Street to Rte. ZZ.	14.30	28.27	0	3,687
CASS	MO 2	KU0293	Bridge and culvert improvements at various locations in the urban Kansas City District. Project involves bridges A2087, P0812, A3301, A3980, A3329, N0327, N0360 and N0836.	0.04	0.14	8	912
CASS	MO 291	KU0267	Pavement resurfacing from Rte. 58 to I-49.	8.68	19.85	0	8,854
CASS	IS 49	KU0028	Add lanes from 155th Street to Rte. 58 in Belton. Project involves bridges A7352 and A7353.	2.63	12.42	2	51,918
CASS	IS 49	KU0198	Pavement resurfacing from Blue Ridge Avenue to 163rd Street.	5.67	34.34	0	9,083
CASS	MO 58	KU0400	Pavement resurfacing from Rte. 291 to Johnson County line.	15.68	31.47	0	7,047
CASS	MO 7	KU0098	Bridge replacement over Big Creek 0.3 mile north of Raffurty Road and 0.9 mile south of First Street near Pleasant Hill. Project involves bridge L0023.	0.14	0.29	1	9,798
CASS	RT B	KU0148	Repair slides at South Grand River 0.4 mile from I-49.	0.11	0.21	0	401
CASS	RT CC	KU0390	Pavement preservation treatment including Rtes. N and D in Cass County, Rtes. D, W and JJ in Clay County, Rte. F in Jackson County, Rte. N in Platte County and Rte. A in Ray County.	53.81	114.09	0	2,230
CASS	RT D	KU0109	Bridge rehabilitation over Massey Creek, 0.9 mile south of 231st Street and 1.1 miles north of Rte. Y. Project involves bridge A2251.	0.05	0.10	1	1,324

Fiscal Years 2026 - 2029 Construction Program

Kansas City District

July 1, 2025 - June 30, 2029

<u>County</u>	<u>Route</u>	<u>Job Number</u>	<u>Description</u>	<u>Length</u>	<u>Lane Miles</u>	<u>Number of Bridges</u>	<u>Est Total Cost (\$1000)</u>
ASSET MANAGEMENT							
CASS	RT D	KU0144	Repair slides from 223rd Street to 227th Terrace.	0.62	1.24	0	875
CASS	RT J	KU0237	Safety improvements from Rte. 58 in Raymore to Rte. 49 in Peculiar.	6.13	12.44	0	9,531
CLAY	MO 1	KU0096	Upgrade pedestrian facilities under I-35 from Northeast 43rd Street to Northeast 44th Street.	0.13	0.61	0	1,190
CLAY	US 169	KU0099	Bridge replacement over BNSF Railway 2.7 miles north of Harlem Road and 0.6 mile south of Rte. 9. Project involves bridge A4642.	0.38	1.54	1	22,235
CLAY	US 169	KU0064	Pavement resurfacing from I-29 to the Buck O'Neil Bridge.	4.51	19.46	0	5,107
CLAY	MO 210	KU0111	Bridge rehabilitation over Rte. 269, 0.8 mile east of Walker Road and 0.8 mile west of North Brighton Avenue. Project involves bridges A2175 and A2176.	0.33	1.35	2	13,807
CLAY	MO 269	KU0425	Bridge rehabilitation over Missouri River. Project involves bridge A5817.	0.51	2.04	1	9,144
CLAY	IS 29	4I3458	Bridge replacement over Guinotte Avenue 0.4 mile south of Missouri River and 0.7 mile north of Rte. 24 and over Bedford Avenue 1 mile south of Rte. 210 and 0.5 mile north of Missouri River. Project involves bridges L0788 and L0789.	0.59	3.94	2	228,965
CLAY	IS 29	KU0061	Bridge rehabilitation over Parvin Road 0.7 mile north of Rte. 1 and 1.5 miles south of Rte. 210. Project involves bridges L0659 and L0660.	0.32	1.78	2	13,249
CLAY	MO 291	KU0125	Bridge rehabilitation over Union Pacific Railroad 1.2 miles north of Ruth Ewing Road and 0.2 mile south of Leonard Street. Project involves bridge A2503.	0.07	0.28	1	2,079

Fiscal Years 2026 - 2029 Construction Program

Kansas City District

July 1, 2025 - June 30, 2029

<u>County</u>	<u>Route</u>	<u>Job Number</u>	<u>Description</u>	<u>Length</u>	<u>Lane Miles</u>	<u>Number of Bridges</u>	<u>Est Total Cost (\$1000)</u>
ASSET MANAGEMENT							
CLAY	MO 33	KU0035	Pavement resurfacing from Rte. PP to Rte. 69.	13.12	27.71	0	4,144
CLAY	US 69	KU0055	Add roundabout at Rte. D in Lawson.	0.25	0.33	0	3,921
CLAY	US 69	KU0097	Upgrade sidewalks from Agnes Avenue to North Cleveland Avenue.	0.41	2.61	0	1,125
CLAY	MO 9	KU0031	Pavement resurfacing on the southbound lane from North Oak Trafficway to BSNF Brookfield Sub.	1.95	5.84	0	944
CLAY	CST BRYANT ST	KU0123	Bridge rehabilitation over I-35, 0.3 mile east of Poe Avenue and 0.5 mile west of I-435. Project involves bridge L0756.	0.03	0.06	1	2,578
CLAY	RT C	KU0276	Pavement resurfacing from Clinton County line to Rte. 92.	7.16	14.32	0	1,892
CLAY	RP IS29S TO IS35N	KU0025	Bridge rehabilitation over I-35, 0.2 mile south of Davidson Road and 0.5 mile west of Rte. 1. Project involves bridge A1763.	0.00	0.16	1	13,667
CLAY	CRD RHODUS RD	KU0236	Safety improvements from Rte. 69 to end of state maintenance in Mosby.	0.21	0.42	0	238
JACKSON	MO 150	KU0140	Bridge rehabilitation over Blue River 0.1 mile south of Wyandotte Street in Martin City. Project involves bridges A5495 and A5496.	0.08	0.42	2	10,984
JACKSON	US 24	KU0038	Bridge rehabilitation over Union Pacific Railroad 0.2 mile west of Lake City Buckner Road and bridge rehabilitation over Fire Prairie Creek 0.2 mile east of North Holly Road. Project involves bridges A2725 and A2726.	0.10	0.28	2	3,648

Fiscal Years 2026 - 2029 Construction Program

Kansas City District

July 1, 2025 - June 30, 2029

<u>County</u>	<u>Route</u>	<u>Job Number</u>	<u>Description</u>	<u>Length</u>	<u>Lane Miles</u>	<u>Number of Bridges</u>	<u>Est Total Cost (\$1000)</u>
JACKSON	IS 29	KU0426	Bridge maintenance over the Missouri River. Project involves bridge A7650.	0.30	2.17	1	194
JACKSON	MO 291	4P3471	Bridge replacement, bridge rehabilitation and add pedestrian facilities over the Missouri River. Project involves bridges L0568 and A4757. Potential Design-Build project.	0.35	1.49	2	98,228
JACKSON	MO 291	KU0130	Upgrade signal and turn lane extension from Rte. 78 to Hidden Valley Road.	3.72	18.23	0	622
JACKSON	IS 35	KU0263	Bridge rehabilitation over Southwest Boulevard. Project involves bridge A1701.	0.18	1.07	1	1,398
JACKSON	US 40	KU0066	Corridor improvements and signal upgrades from Cliff Avenue to Little Blue Parkway.	0.67	3.79	0	6,140
JACKSON	US 40	KU0201	Intersection improvements from Sni-A-Bar Drive to Kirby Road.	1.19	2.52	0	2,871
JACKSON	IS 435	KU0062	Pavement resurfacing from Rte. 24 to Rte. 78.	1.74	11.80	0	4,628
JACKSON	IS 435	KU0282	Pavement resurfacing from Raytown Road to Rte. W.	8.20	58.06	0	14,131
JACKSON	IS 49	4I3494	Bridge rehabilitation over Little Blue River 0.6 mile north of 155th Street and 0.6 mile south of Rte. 150. Project involves bridges L0530 and A0478.	0.14	0.12	2	11,890
JACKSON	IS 49	4P3268H	Upgrade pedestrian facilities to comply with the ADA Transition Plan at various locations in Kansas City and Grandview.	28.67	220.96	0	3,121

Fiscal Years 2026 - 2029 Construction Program

Kansas City District

July 1, 2025 - June 30, 2029

<u>County</u>	<u>Route</u>	<u>Job Number</u>	<u>Description</u>	<u>Length</u>	<u>Lane Miles</u>	<u>Number of Bridges</u>	<u>Est Total Cost (\$1000)</u>
ASSET MANAGEMENT							
JACKSON	MO 7	4S3298B	Upgrade pedestrian facilities to comply with the ADA Transition Plan from Roanoke Drive to Pink Hill Road.	0.49	2.50	0	369
JACKSON	MO 7	4P3268I	Upgrade pedestrian facilities to comply with the ADA Transition Plan at various locations in Jackson County.	4.54	22.23	0	3,770
JACKSON	IS 70	4P3323B	Replace median barrier from Manchester Trafficway to Chrysler Street.	3.70	25.52	0	4,101
JACKSON	IS 70	KU0016	Bridge replacement at 11th Street, 0.1 mile south of 10th Street and 0.1 mile north of 12th Street. Project involves bridge A0243.	0.09	0.46	2	11,476
JACKSON	IS 70	KU0114	Bridge replacement over Rte. 40, 0.1 mile west of Blue Ridge Boulevard and bridge replacement over Sterling Avenue, 0.7 mile east of Pittman Road. Project involves twin bridges L0973 and L0972. Potential Design-Build project.	0.51	3.39	4	31,893
JACKSON	IS 70	KU0156	Bridge replacement over 12th Street. Project involves bridges A0244 and A0245.	0.03	0.16	2	12,192
JACKSON	US 71	4S3415	Bridge replacement over 12th Street, 0.1 mile south of 10th Street and 0.1 mile north of 13th Street. Project involves bridge A0246.	0.00	0.28	1	5,192
JACKSON	US 71	4S3490	Bridge rehabilitation over Rte. W (Bannister Road) 0.6 mile north of I-435 and 0.7 mile south of Blue River Road. Project involves twin bridges L0842 and culverts H0033 and A2395.	0.71	3.62	4	28,398
JACKSON	MO 78	KU0042	Pavement resurfacing from I-435 to Rte. 291.	6.02	29.28	0	6,745
JACKSON	MO 9	KU0270	Bridge rehabilitation over Missouri River. Project involves bridge A4060.	0.72	3.43	1	41,397

Fiscal Years 2026 - 2029 Construction Program

Kansas City District

July 1, 2025 - June 30, 2029

<u>County</u>	<u>Route</u>	<u>Job Number</u>	<u>Description</u>	<u>Length</u>	<u>Lane Miles</u>	<u>Number of Bridges</u>	<u>Est Total Cost (\$1000)</u>
ASSET MANAGEMENT							
JACKSON	RT F	KU0110	Bridge replacement over Phillips Creek, 0.5 mile north of Zumait Road and 0.5 mile south of Cline Road. Project involves culvert Y0024.	0.06	0.12	1	1,766
JACKSON	CST HOLMES ST	KU0024	Bridge replacement over I-670, 0.1 mile north of Truman Road and 0.1 mile south of 13th Street. Project involves bridge A0825.	0.61	0.12	1	8,955
JACKSON	RP RTD TO MO150E	KU0147	Repair slides at Holmes Road entrance ramp.	0.20	0.39	0	565
JACKSON	RP STADIUM DR TO IS435S	4I3501	Bridge rehabilitation over Raytown Road 1 mile north of Sni A Bar Road and 0.4 mile south of Stadium Boulevard. Project involves bridges A2852 and A2853.	0.13	0.33	2	3,070
JACKSON	RT W	KU0264	Pavement rebuild from State Line Road to Holmes Road and pavement resurfacing from Holmes Road to I-435.	4.29	21.24	0	12,360
JACKSON	CST W 14TH ST	KU0129	Bridge replacement over I-35, 0.1 mile west of Pennsylvania Avenue to Summit Street. Project involves bridge A1122.	0.08	0.19	1	7,093
JOHNSON	BU 13	3S3229	Bridge rehabilitation over Rte. 50 and pavement resurfacing 0.3 mile south of Cooper Avenue and 0.1 mile north of Russell Avenue. Project involves bridge A0143.	0.10	0.43	1	1,587
JOHNSON	MO 13	KR0126	Intersection improvements at Rte. 2.	0.16	0.43	0	2,942
JOHNSON	BU 50	3P3202	Upgrade pedestrian facilities to comply with the ADA Transition Plan in Knob Noster from Washington Avenue to Sunshine Lane and Rte. J from Allen Street to Monroe Avenue.	1.10	2.20	0	4,132
JOHNSON	US 50	KR0101	Bridge rehabilitation over Blackwater Creek and bridge replacement over Butchers Branch, 0.4 mile east of County Road 671 and 1.4 miles west of County Road NW 601. Project involves bridges A1175 and A1176.	0.74	2.97	2	6,978

Fiscal Years 2026 - 2029 Construction Program

Kansas City District

July 1, 2025 - June 30, 2029

<u>County</u>	<u>Route</u>	<u>Job Number</u>	<u>Description</u>	<u>Length</u>	<u>Lane Miles</u>	<u>Number of Bridges</u>	<u>Est Total Cost (\$1000)</u>
ASSET MANAGEMENT							
JOHNSON	US 50	KR0104	Bridge rehabilitation over South Fork Blackwater River 1 mile west of County Road NW 1601 and 0.1 mile east of Rte. Z. Project involves bridge A1223.	0.07	0.28	1	3,584
JOHNSON	US 50	KR0107	Bridge rehabilitation over Devils Branch and Post Oak Creek, 0.6 mile west of County Road 105 and 0.7 mile east of County Road NW 191. Project involves bridges A1042 and A1043.	0.74	2.95	2	4,104
JOHNSON	US 50	KR0102	Bridge rehabilitation over Clear Fork Creek, 1.3 miles west of Rte. 23 and 0.9 mile east of 175th Street. Project involves bridge L0901.	0.20	6.19	1	1,534
LAFAYETTE	MO 20	KR0079	Pavement resurfacing from Rte. W to Rte. EE in Saline County.	12.07	24.14	0	4,350
LAFAYETTE	MO 224	KR0124	Upgrade signal interconnect along Rte. 224 in Lafayette County and along Rte. 13 in Ray County.	1.42	3.08	0	1,137
LAFAYETTE	US 24	KR0105	Bridge rehabilitation over Tabo Creek, 1.1 miles east of Northrup Road and 0.4 mile west of Garr Road. Project involves bridge A2850.	0.68	1.37	1	2,770
LAFAYETTE	US 24	KR0243	Bridge rehabilitation on the Waverly River Bridge over the Missouri River. Project involves bridge A5910.	0.45	0.90	1	10,643
PETTIS	US 50	3P3205	Bridge rehabilitation, pavement resurfacing and upgrade guardrail over Muddy Creek 0.5 mile east of Rte. MM and 1.7 miles west of Main Street. Project involves bridge A2663.	0.66	2.90	2	5,946
PETTIS	US 65	3P3206	Bridge rehabilitation over Turkey Creek, 0.1 mile south of John Road and 1.2 miles north of Smelser Road. Project involves bridges A0808 and A3039.	0.20	0.82	2	2,434
PETTIS	US 65	KR0168	Intersection improvements at Rebar Road in Sedalia.	0.65	4.83	0	8,080

Fiscal Years 2026 - 2029 Construction Program

Kansas City District

July 1, 2025 - June 30, 2029

<u>County</u>	<u>Route</u>	<u>Job Number</u>	<u>Description</u>	<u>Length</u>	<u>Lane Miles</u>	<u>Number of Bridges</u>	<u>Est Total Cost (\$1000)</u>
ASSET MANAGEMENT							
PETTIS	RT H	3S3228	Bridge replacement over Sewer Branch, 0.6 mile west of Rte. 65 and 0.1 mile east of Georgetown Road. Project involves bridge W0535.	0.17	0.34	1	1,641
PLATTE	MO 273	KU0041	Pavement resurfacing and guardrail replacement from Rte. 45 to Rte. 371.	4.48	9.09	0	3,767
PLATTE	IS 29	KU0017	Pavement resurfacing from 0.8 mile south of Mexico Avenue to Rte. 69.	12.23	39.11	0	23,068
PLATTE	IS 635	KU0095	Bridge rehabilitation over the Missouri River. Project involves bridge A1800. \$796,000 KDOT funds.	0.30	0.91	1	1,936
PLATTE	US 69	KU0427	Bridge rehabilitation over Missouri River. Project involves bridge A8340.	0.40	1.50	1	2,772
PLATTE	MO 92	KU0056	Pavement resurfacing from Rte. 273 to Rte. DD.	14.50	35.50	0	7,800
PLATTE	MO 92	KU0373	Payment to KDOT for bridge replacement of Centennial Bridge over the Missouri River at Leavenworth. Project involves bridge K0941.	0.25	0.49	1	63,821
PLATTE	MO 92	KU0374	Payment to KDOT for roadway widening at Centennial Bridge over the Missouri River. Project involves bridge K0941.	0.69	1.37	1	14,029
PLATTE	RT FF	KU0068	Pavement resurfacing from River Road to Crooked Road.	1.92	3.84	0	860
PLATTE	RT FF	KU0394	Erosion control repairs from Rte. 9 to end of state maintenance.	2.26	4.52	0	1,762

Fiscal Years 2026 - 2029 Construction Program

Kansas City District

July 1, 2025 - June 30, 2029

<u>County</u>	<u>Route</u>	<u>Job Number</u>	<u>Description</u>	<u>Length</u>	<u>Lane Miles</u>	<u>Number of Bridges</u>	<u>Est Total Cost (\$1000)</u>
ASSET MANAGEMENT							
PLATTE	RT H	KU0135	Replace culverts north of Taulbee Road, 0.3 mile south of Taulbee Road and Rte. E 0.3 mile east of Skinner Lake Road.	0.01	0.01	0	2,025
PLATTE	RT HH	KU0128	Modify interchange configuration at I-29. Project involves bridge A7784.	0.12	0.25	1	11,839
PLATTE	CST NW COOKINGHAM DR	4S3489	Bridge rehabilitation over I-435 1 mile west of Rte. 169 and 1 mile east of NW Robinhood Lane. Project involves bridge A3287.	0.20	0.94	1	12,852
PLATTE	CRD OLD PIKE RD	KU0053	Bridge replacement over I-29 on Old Pike Road. Project involves bridge A0105.	0.21	0.42	1	3,399
PLATTE	RT Z	KU0047	Pavement resurfacing from I-29 to Clinton County line.	11.15	22.40	0	2,316
RAY	MO 10	KR0077	Pavement resurfacing and replace guardrail from Rte. C to Merrifield Lane.	8.42	18.36	0	4,471
RAY	MO 10	KR0078	Pavement resurfacing and replace guardrail from Merrifield Lane to Carroll County line.	8.51	8.51	0	3,867
SALINE	US 65	KR0122	Upgrade signals from Rte. 20 (Arrow Street) to Fairground Road in Marshall.	1.78	4.11	0	420
SALINE	RT E	KR0106	Bridge rehabilitation over Salt Fork Creek, 1.2 miles north of 170th Trail and 0.3 mile south of Mallard Trail. Project involves bridge R0545.	0.07	0.14	1	1,510
VARIOUS	Various	4P3093	Bridge improvements at various locations in the urban Kansas City District.	0.00	0.00	1	5,075

Fiscal Years 2026 - 2029 Construction Program

Kansas City District

July 1, 2025 - June 30, 2029

<u>County</u>	<u>Route</u>	<u>Job Number</u>	<u>Description</u>	<u>Length</u>	<u>Lane Miles</u>	<u>Number of Bridges</u>	<u>Est Total Cost (\$1000)</u>
ASSET MANAGEMENT							
VARIOUS	Various	KR0138	Upgrade pedestrian facilities to comply with the ADA Transition Plan at various locations in the rural Kansas City District.	0.00	0.00	0	383
VARIOUS	Various	KR0317	Job Order Contracting for concrete pavement repair at various major routes and interstate locations in the rural Kansas City District.	0.00	0.00	0	1,120
VARIOUS	Various	KR0320	Job Order Contracting for asphalt pavement repair in the rural Kansas City District.	0.00	0.00	0	576
VARIOUS	Various	KR0346	Job Order Contracting for concrete pavement repair at various major route and interstate locations in the rural Kansas City District.	0.00	0.00	0	1,155
VARIOUS	Various	KR0349	Job Order Contracting for guard cable and guardrail repair at various locations in the rural Kansas City District.	0.00	0.00	0	2,315
VARIOUS	Various	KU0012	Bridge painting at various locations in the urban Kansas City District.	0.00	0.00	1	2,362
VARIOUS	Various	KU0034	Signage improvements at various locations in the urban Kansas City District.	0.00	0.00	0	1,910
VARIOUS	Various	KU0308	Job Order Contracting for lighting repair at various locations in the urban Kansas City District.	0.00	0.00	0	2,667
VARIOUS	Various	KU0310	Job Order Contracting for bridge repairs at various locations in the urban Kansas City District.	0.00	0.00	1	4,444
VARIOUS	Various	KU0313	Job Order Contracting for fence repair at various locations in the urban Kansas City District.	0.00	0.00	0	448

Fiscal Years 2026 - 2029 Construction Program

Kansas City District

July 1, 2025 - June 30, 2029

<u>County</u>	<u>Route</u>	<u>Job Number</u>	<u>Description</u>	<u>Length</u>	<u>Lane Miles</u>	<u>Number of Bridges</u>	<u>Est Total Cost (\$1000)</u>	
ASSET MANAGEMENT								
VARIOUS	Various	KU0316	Job Order Contracting for concrete pavement repair at various locations in the urban Kansas City District.	0.00	0.00	0	2,230	
VARIOUS	Various	KU0319	Job Order Contracting for asphalt pavement repair at various locations in the urban Kansas City District.	0.00	0.00	0	2,230	
VARIOUS	Various	KU0321	Bridge deck sealing at various locations in the urban Kansas City District.	0.00	0.00	1	706	
VARIOUS	Various	KU0335	Job Order Contracting for concrete pavement repair at various locations in the urban Kansas City district.	0.00	0.00	0	2,363	
VARIOUS	Various	KU0338	Job Order Contracting for fence repair at various primary route locations in the urban Kansas City District.	0.00	0.00	0	476	
VARIOUS	Various	KU0339	Job Order Contracting for asphalt pavement repair at various locations in the urban Kansas City District.	0.00	0.00	0	2,318	
VARIOUS	Various	KU0342	Job Order Contracting for guard cable and guardrail repair at various locations in the urban Kansas City District.	0.00	0.00	0	7,264	
VARIOUS	Various	KU0422	Job Order Contracting for signage replacement at various locations in the urban Kansas City district.	0.00	0.00	0	1,119	
VARIOUS	Various	KU0423	Job Order Contracting for signage replacement at various locations in the urban Kansas City district.	0.00	0.00	0	1,167	
VARIOUS	Various	KR0344	Job Order Contracting for asphalt pavement repair in the rural Kansas City District.	0.00	0.00	0	600	
ASSET MANAGEMENT Projects					110	976.79	78	1,034,446

Fiscal Years 2025 - 2029

Totals Kansas City District

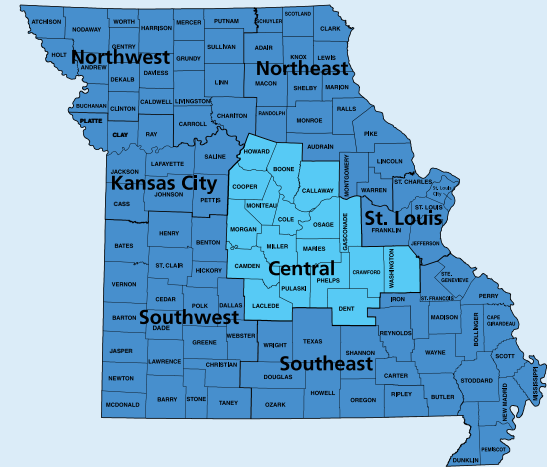
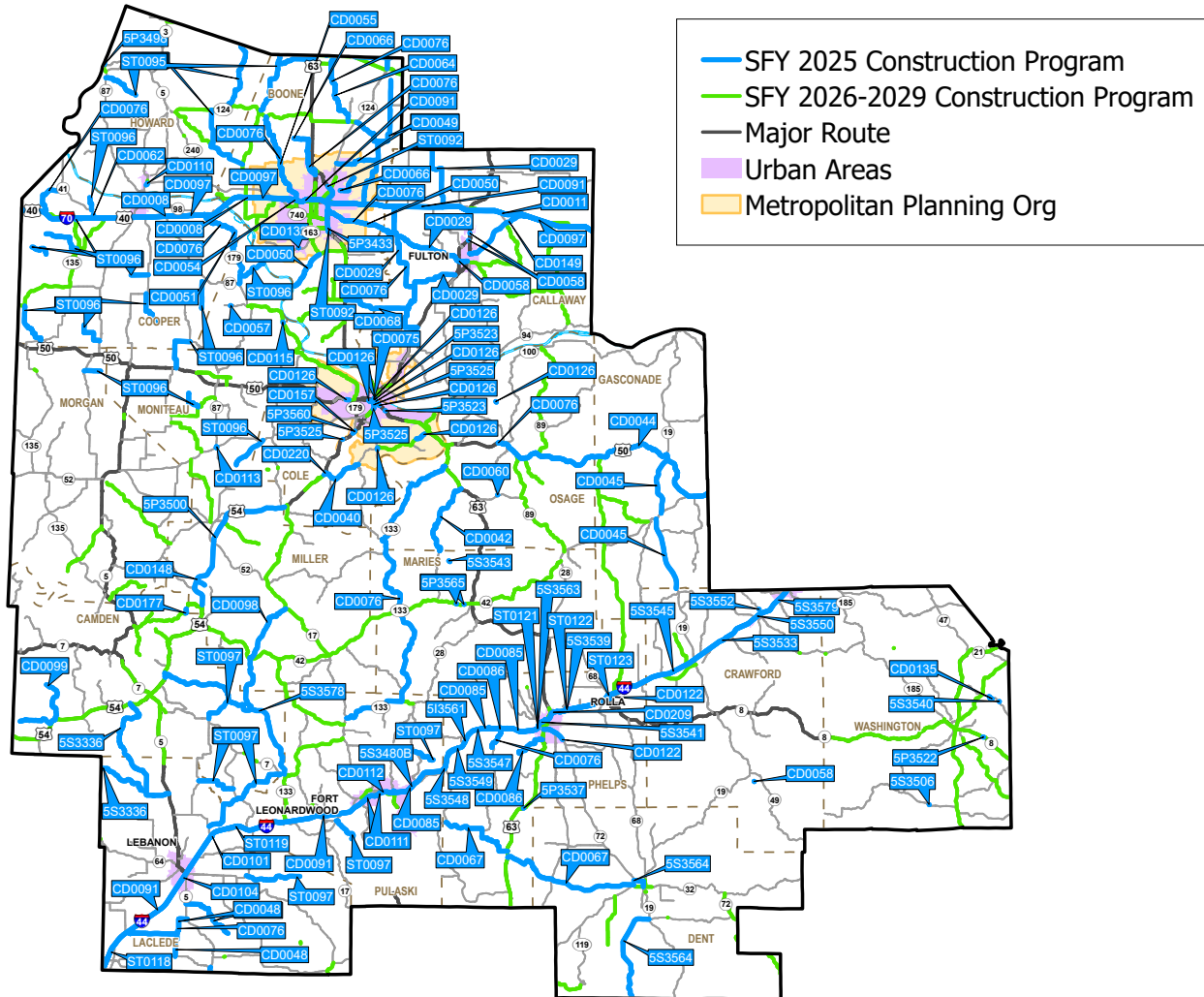
<u>District</u>	<u>Number of Projects</u>	<u>Length</u>	<u>Lane Miles</u>	<u>Number of Bridges</u>	<u>Est Total Cost(\$1000)</u>
KANSAS CITY	206	588.27	1,874.99	148	1,656,126
Other Projects*	18				31,390
Garvee Payments**	2				179,905
Totals	226				1,867,421

*Other projects are not considered Asset Management or Capital Improvement projects therefore included as total only. Other projects include such things as emergency response operations, Intelligent Transportation System (ITS) operations, and on-call work zone enforcement.

**GARVEE Payments are debt repayments for Safe and Sound, I-64 and Mississippi River Bridge. Includes programmed totals prior to fiscal year 2025.

CENTRAL DISTRICT

Contact Information



MoDOT Central District Office

1511 Missouri Blvd.
Jefferson City, MO 65102

(573) 751-7687

District Engineer:
Machelle Watkins

Fiscal Year 2025 - Construction Program

Central District

July 1, 2024 - June 30, 2025

<u>County</u>	<u>Route</u>	<u>Job Number</u>	<u>Description</u>	<u>Length</u>	<u>Lane Miles</u>	<u>Number of Bridges</u>	<u>Est Total Cost (\$1000)</u>
ASSET MANAGEMENT							
BOONE	S OR 70	CD0054	Pavement preservation treatment from 0.2 mile west of Rte. ZZ to Rte. 740.	2.24	4.48	0	145
BOONE	RT AC	5P3433	Modify interchange configuration at Rte. 63 in Columbia.	0.07	0.29	0	21,693
BOONE	RT E	CD0055	Pavement resurfacing from Rte. 124 to north of Blackfoot Road.	12.55	25.09	0	1,678
BOONE	RT K	CD0132	Payment to Columbia to add roundabout at West Old Plank Road. \$887,850 Cost Share funds.	0.04	0.07	0	903
BOONE	RT V	CD0064	Pavement resurfacing from Rte. 22 to Rte. U. Includes Rte. U from Rte. V to Rte. 124.	10.37	20.74	0	1,356
BOONE	RT VV	CD0066	Pavement resurfacing from Rte. 763 to end of state maintenance. Includes Rte. PP from Dusty Rhodes Lane to west of Tanzanite Drive and Outer Road 63 from Rte. VV to end of state maintenance.	10.95	21.89	0	1,444
BOONE	RT WW	CD0050	Pavement resurfacing from Rte. 63 to Rte. J and Rte. N from Rte. 163 to end of state maintenance.	15.61	31.70	0	2,093
BOONE	RT Y	CD0068	Pavement preservation treatment from Rte. 63 to Rte. J.	9.13	18.23	0	455
BOONE	RT Z	CD0049	Pavement resurfacing from Gano Chance Road to I-70, Rte. HH from Rte. B to Rte. Z and Rte. OO from Rte. B to Rte. Z.	29.35	58.66	0	3,354
CALLAWAY	US 54	CD0058	Bridge painting over CPKC railroad and Richland Creek, Rte. F over Rte. 54 and Rte. HH over Dry Creek in Crawford County. Project involves bridges A2111, H0284, A2296 and N0898.	0.19	0.38	4	1,167

Fiscal Year 2025 - Construction Program

Central District

July 1, 2024 - June 30, 2025

<u>County</u>	<u>Route</u>	<u>Job Number</u>	<u>Description</u>	<u>Length</u>	<u>Lane Miles</u>	<u>Number of Bridges</u>	<u>Est Total Cost (\$1000)</u>
ASSET MANAGEMENT							
CALLAWAY	RT J	CD0029	Pavement resurfacing from I-70 to Rte. 54. Includes Rte. RA from Rte. J to end of state maintenance, Rte. F from Rte. J to Jefferson Street in Fulton, Rte. H from Rte. J to Rte. 54 and Rte. M from I-70 to Audrain County line.	46.67	93.70	0	5,346
CALLAWAY	RT Z	CD0149	Pavement resurfacing from Bus. 54 to Rte. A.	9.72	19.43	0	1,299
CAMDEN	RT A	5S3578	Pavement resurfacing from Rte. 54 to Rte. 7.	26.15	53.54	0	2,694
CAMDEN	RT D	5S3336	Pavement resurfacing and add rumblestrips from Rte. 54 to Rte. E. Includes pavement resurfacing on Rte. E from Rte. 5 to end of state maintenance.	28.27	56.54	0	4,858
CAMDEN	RT MM	CD0177	Removal of toll booth west of Bridge A5677 over Lake of the Ozarks. \$317,000 Lake of the Ozarks Community Bridge Transportation Development District.	0.62	1.21	0	411
CAMDEN	RT N	CD0099	Pavement resurfacing from Rte. 54 to end of state maintenance. Includes Rte. W from Rte. 54 to end of state maintenance.	11.45	22.90	0	1,298
COLE	BU 50	CD0126	Upgrade pedestrian facilities to comply with the ADA Transition Plan in Jefferson City, Taos, Wardsville and Frankenstein.	3.30	11.65	0	1,812
COLE	US 50	5P3523	Bridge rehabilitation over Vetter Lane. Includes Bolivar Street over Rte. 50. Project involves bridge A1420 and twin bridges A0722.	0.07	0.19	3	2,618
COLE	US 54	5P3525	Bridge rehabilitation over Bus. 50, Linden Drive, Moreau Overflow and Stadium Boulevard. Includes Madison Street Ramp over Rte. 54. Project involves bridges A1415, A1309 and twin bridges A1305, A1307 and A1672.	0.19	0.93	8	4,330
COLE	US 54	5P3560	Bridge replacement over Neighorn Branch. Project involves bridge K0760.	0.36	0.86	1	3,133

Fiscal Year 2025 - Construction Program

Central District

July 1, 2024 - June 30, 2025

<u>County</u>	<u>Route</u>	<u>Job Number</u>	<u>Description</u>	<u>Length</u>	<u>Lane Miles</u>	<u>Number of Bridges</u>	<u>Est Total Cost (\$1000)</u>
ASSET MANAGEMENT							
COLE	US 54	CD0157	Bridge rehabilitation over Neighorn Branch. Project involves bridge G0302.	0.00	0.86	1	707
COLE	US 54	CD0220	High friction surface treatment from east of Pleasant Hill Road to 0.38 mile east of Gray Road.	0.00	0.60	0	201
COLE	RT E	CD0040	Pavement preservation treatment from Rte. 54 to Rte. B.	5.77	11.61	0	256
COLE	PVT OVERPASS	CD0075	Bridge removal on tri-level over Rte. 50. Project involves bridge A1418.	0.04	0.04	1	301
COOPER	MO 179	CD0051	Pavement preservation treatment from Rte. 98 to Rte. 87.	12.92	25.83	0	551
COOPER	MO 41	CD0062	Bridge rehabilitation over the Lamine River. Project involves bridge A8112.	0.09	0.17	1	306
COOPER	IS 70	CD0008	Job Order Contracting for asphalt pavement repair in Cooper, Boone and Callaway Counties.	78.02	320.07	0	2,038
COOPER	IS 70	CD0011	Job Order Contracting for concrete pavement repair in Cooper, Boone and Callaway Counties.	78.02	320.07	0	538
COOPER	IS 70	CD0091	Signage upgrades from Saline County line to Montgomery County line and I-44 from Webster County line to Franklin County line. \$681,000 District Operating Budget	190.25	785.37	0	778
COOPER	IS 70	CD0097	Striping upgrades in Cooper, Boone and Callaway Counties.	58.15	237.98	0	539

Fiscal Year 2025 - Construction Program

Central District

July 1, 2024 - June 30, 2025

<u>County</u>	<u>Route</u>	<u>Job Number</u>	<u>Description</u>	<u>Length</u>	<u>Lane Miles</u>	<u>Number of Bridges</u>	<u>Est Total Cost (\$1000)</u>
ASSET MANAGEMENT							
CRAWFORD	S OR 44	5S3533	Bridge rehabilitation over the Little Bourbeuse River. Project involves bridge A1385.	0.03	0.06	1	835
CRAWFORD	CRD BEAMER LN	5S3545	Bridge rehabilitation over I-44. Project involves bridge A2055.	0.07	0.14	1	203
CRAWFORD	RT C	5S3550	Bridge rehabilitation over I-44. Project involves bridge A1753.	0.04	0.08	1	850
CRAWFORD	RT FF	5S3579	Bridge rehabilitation over I-44. Project involves bridge A1853.	0.05	0.10	1	630
CRAWFORD	RT J	5S3552	Bridge replacement over Boone Creek. Project involves bridge P0020.	0.02	0.04	1	1,146
DENT	RT K	5S3564	Pavement preservation treatment from Rte. 19 to Rte. KK. Includes Rte. J from Rte. 72 to Rte. 32.	19.14	38.27	0	2,070
GASCONADE	MO 19	CD0045	Pavement resurfacing from Rte. 50 to Crawford County line.	17.83	36.11	0	5,285
HOWARD	MO 5	5P3498	Bridge replacement over Bear Creek. Project involves bridge J0007.	0.23	0.47	1	4,113
HOWARD	MO 5	CD0110	Modify intersection configuration at Rte. 5 and Rte. 40 south of New Franklin.	0.30	0.59	0	1,675
LACLEDE	IS 44	CD0104	Striping upgrades in Laclede, Pulaski, Phelps and Crawford Counties.	112.16	465.07	0	1,028

Fiscal Year 2025 - Construction Program

Central District

July 1, 2024 - June 30, 2025

<u>County</u>	<u>Route</u>	<u>Job Number</u>	<u>Description</u>	<u>Length</u>	<u>Lane Miles</u>	<u>Number of Bridges</u>	<u>Est Total Cost (\$1000)</u>
ASSET MANAGEMENT							
LACLEDE	S OR 44	CD0101	Bridge replacement over Bear Creek. Project involves bridge G0248.	0.12	0.24	1	1,655
LACLEDE	RT C	CD0048	Pavement resurfacing from I-44 to Rte. 5. Includes Rte. HH from Rte. 5 to end of state maintenance and Rte. PP from Rte. C to Rte. J.	21.04	42.09	0	2,282
MARIES	MO 42	5P3565	Bridge rehabilitation over Fly Creek and the Maries River. Project involves bridges L0187 and A1177.	0.06	0.12	2	1,758
MARIES	RT AA	5S3543	Bridge rehabilitation over the Maries River and over the Little Maries River. Project involves bridges A1857 and A1858.	0.08	0.16	2	1,702
MILLER	US 54	5P3500	Pavement resurfacing and add guard cable from 0.4 mile east of Rte. AA to 0.4 mile east of Rte. 242. \$703,000 Open Container funds.	22.12	92.64	0	17,807
MILLER	RT C	CD0098	Pavement resurfacing from Rte. 17 to Rte. A.	17.15	34.30	0	1,849
MILLER	RT V	CD0148	Pavement resurfacing from Rte. 54 to end of state maintenance.	1.28	2.56	0	171
MONITEAU	MO 179	CD0115	Bridge rehabilitation over Moniteau Creek. Project involves bridge A1984.	0.12	0.24	1	1,168
MONITEAU	MO 87	CD0113	Add roundabout at Rte. C.	0.32	0.63	0	2,276
MONITEAU	RT U	CD0057	Bridge rehabilitation over Howard Creek. Project involves bridge A2358.	0.06	0.12	1	670

Fiscal Year 2025 - Construction Program

Central District

July 1, 2024 - June 30, 2025

<u>County</u>	<u>Route</u>	<u>Job Number</u>	<u>Description</u>	<u>Length</u>	<u>Lane Miles</u>	<u>Number of Bridges</u>	<u>Est Total Cost (\$1000)</u>
ASSET MANAGEMENT							
OSAGE	MO 133	CD0076	Upgrade pedestrian facilities at various locations in Meta, Linn, Newburg, Columbia, Sturgeon, Fulton, New Bloomfield, Woolridge, Blackwater and Phillipsburg.	183.78	371.73	0	1,814
OSAGE	US 50	CD0044	Pavement resurfacing from 0.3 mile east of Loose Creek Highway to Franklin County line.	35.76	73.89	0	14,492
OSAGE	RT E	CD0060	Bridge rehabilitation over Town Creek. Project involves bridge Y0198.	0.02	0.04	1	136
OSAGE	RT T	CD0042	Pavement preservation treatment from Rte. 63 to Maries County line.	11.20	22.41	0	379
PHELPS	IS 44	5I3561	Bridge rehabilitation over Little Piney Creek and BNSF Railway. Project involves bridge G0418.	0.35	0.79	1	1,237
PHELPS	IS 44	CD0209	High friction surface treatment on sections of west bound lanes between Rte. 63 to Rte. V.	0.00	2.30	0	660
PHELPS	LP 44	5S3563	Bridge rehabilitation over I-44. Project involves bridge A1259.	0.06	0.11	1	1,005
PHELPS	N OR 44	CD0085	Pavement resurfacing from Parker Street to end of state maintenance, south Outer Road 44 from Marion Drive to end of state maintenance, east Outer Road 44 from begin of state maintenance to end of state maintenance and Rte. C from MacArthur Street to east Outer Road 44.	18.03	36.07	0	3,766
PHELPS	US 63	5P3537	Bridge rehabilitation over Little Piney Creek. Project involves bridge J0115.	0.06	0.13	1	2,688
PHELPS	MO 72	CD0122	Upgrade pedestrian facilities to address nonstandard ADA facilities including Rte. KK in St. James.	4.07	18.43	0	3,640

Fiscal Year 2025 - Construction Program

Central District

July 1, 2024 - June 30, 2025

<u>County</u>	<u>Route</u>	<u>Job Number</u>	<u>Description</u>	<u>Length</u>	<u>Lane Miles</u>	<u>Number of Bridges</u>	<u>Est Total Cost (\$1000)</u>
ASSET MANAGEMENT							
PHELPS	CRD 8490	5S3547	Bridge rehabilitation over I-44. Project involves bridge A1627.	0.04	0.09	1	698
PHELPS	RT CC	CD0086	Pavement resurfacing from Rte. 63 to end of state maintenance. Includes Rte. T from I-44 to Rte. P.	7.62	15.24	0	913
PHELPS	RT D	5S3549	Bridge rehabilitation over I-44. Project involves bridge A1634.	0.04	0.08	1	889
PHELPS	RT E	5S3541	Bridge rehabilitation over I-44. Project involves bridge A1261.	0.04	0.08	1	266
PHELPS	RT H	CD0067	Pavement preservation treatment from Rte. 63 to Rte. 72 and Rte. M from Rte. J to Rte. 63.	30.77	61.54	0	3,396
PHELPS	RT J	5S3548	Bridge rehabilitation over I-44. Project involves bridge A1633.	0.04	0.09	1	670
PHELPS	RT V	5S3539	Bridge rehabilitation over I-44. Project involves bridge A1296.	0.06	0.11	1	766
PULASKI	MO 28	5S3480B	Bridge rehabilitation over I-44. Project involves bridge A0803.	0.08	0.16	1	824
PULASKI	IS 44	CD0112	Modify ramps at westbound on-ramp at Loop 44 in St. Robert.	0.41	0.83	0	2,411
PULASKI	IS 44	CD0111	Add auxiliary lanes from 1 mile east of Rte. H to 0.1 mile west of Superior Road and eastbound I-44 from Superior Road to 0.7 mile west of Rte. 66 Trail.	1.46	4.46	0	9,262

Fiscal Year 2025 - Construction Program

Central District

July 1, 2024 - June 30, 2025

<u>County</u>	<u>Route</u>	<u>Job Number</u>	<u>Description</u>	<u>Length</u>	<u>Lane Miles</u>	<u>Number of Bridges</u>	<u>Est Total Cost (\$1000)</u>	
ASSET MANAGEMENT								
VARIOUS	Various	5P3487	Job Order Contracting for guard cable and guardrail repair on various routes in the northern portion of the Central District.	0.00	0.00	0	2,372	
VARIOUS	Various	5P3488	Job Order Contracting for guard cable and guardrail repair on various routes in the southern portion of the Central District.	0.00	0.00	0	3,086	
WASHINGTON	MO 47	5S3540	Bridge rehabilitation over Mill Creek. Project involves bridge R0514.	0.03	0.06	1	909	
WASHINGTON	MO 8	5P3522	Bridge rehabilitation over Union Pacific Railroad. Project involves bridge A1997.	0.08	0.16	1	2,760	
WASHINGTON	RT C	5S3506	Bridge replacement over the Big River near Belgrade. Project involves bridge T0114.	0.06	0.11	1	3,190	
ASSET MANAGEMENT Projects					75	3,468.03	45	179,704

Fiscal Year 2025 - Construction Program

Central District

July 1, 2024 - June 30, 2025

<u>County</u>	<u>Route</u>	<u>Job Number</u>	<u>Description</u>	<u>Length</u>	<u>Lane Miles</u>	<u>Number of Bridges</u>	<u>Est Total Cost (\$1000)</u>	
CAPITAL IMPROVEMENT								
WASHINGTON	MO 47	CD0135	Modify railroad crossing interchange at Union Pacific Railroad 1.2 miles south of Rte. E. \$6,134,000 STBG-Rail and \$323,000 Union Pacific Railroad funds.	0.59	1.18	0	8,608	
CAPITAL IMPROVEMENT Projects					1	1.18	0	8,608

Fiscal Years 2026 - 2029 Construction Program

Central District

July 1, 2025 - June 30, 2029

<u>County</u>	<u>Route</u>	<u>Job Number</u>	<u>Description</u>	<u>Length</u>	<u>Lane Miles</u>	<u>Number of Bridges</u>	<u>Est Total Cost (\$1000)</u>
ASSET MANAGEMENT							
BOONE	MO 163	CD0190	Pavement improvement from Rte. K to Rte. 63 outer road.	6.17	12.35	0	1,367
BOONE	MO 163	CD0193	Pavement improvement from Rte. 163 to Rte. H interchange.	3.59	7.23	0	1,554
BOONE	E OR 63	CD0166	Bridge improvement over Bass Creek. Project involves bridge G0742.	0.02	0.04	1	1,048
BOONE	US 63	CD0021	Bridge improvements over Rte. B and Wagon Trail Road over Rte. 63. Project involves bridges A4033, A4086 and A4087.	0.10	0.49	3	1,675
BOONE	US 63	CD0204	Intersection improvement at Rte. CC.	0.62	2.49	0	3,226
BOONE	LP 70	CD0124	Upgrade pedestrian facilities to comply with the ADA Transition Plan from I-70 Drive to Range Line Street in Columbia.	1.36	6.78	0	1,055
BOONE	S OR 70	CD0194	Pavement improvement from Rte. 63 connector to St. Charles Road.	2.28	4.55	0	796
BOONE	S OR 70	CD0202	Bridge improvement over Hominy Creek and Trail. Project involves bridge H0196.	0.02	0.03	1	2,641
BOONE	MO 740	CD0227	Intersection improvements at various locations in Columbia.	25.31	115.69	0	844
BOONE	MO 763	CD0125	Upgrade pedestrian facilities to comply with the ADA Transition Plan including Rte. 163 and Rte. PP in Columbia.	6.29	29.05	0	2,135

Fiscal Years 2026 - 2029 Construction Program

Central District

July 1, 2025 - June 30, 2029

<u>County</u>	<u>Route</u>	<u>Job Number</u>	<u>Description</u>	<u>Length</u>	<u>Lane Miles</u>	<u>Number of Bridges</u>	<u>Est Total Cost (\$1000)</u>
ASSET MANAGEMENT							
BOONE	RT A	CD0197	Pavement preservation treatment from Rte. 63 to end of state maintenance.	4.36	8.72	0	184
BOONE	RT AC	CD0123	Upgrade pedestrian facilities to comply with the ADA Transition Plan in Columbia.	2.24	9.75	0	2,255
BOONE	RT B	CD0226	Intersection improvements at East Brown Station. Includes Rte. 763 at University Avenue and Rollins Street.	0.10	0.47	0	1,407
BOONE	RT DD	CD0198	Pavement improvement from end of state maintenance to Rte. M. Includes Rte. DD from Minor Hill Road to Rte. M.	7.33	14.66	0	979
BOONE	RT J	CD0196	Pavement preservation treatment from Rte. 124 to Rte. O. Includes Rte. O from I-70 to end of state maintenance; Rte. UU from I-70 to Rte. O and Outer Road 70 from east of Rte. UU to west of Rte. UU.	24.37	48.74	0	1,006
BOONE	RT M	CD0191	Pavement improvement from end of state maintenance to Rte. 63.	8.15	16.29	0	1,599
CALLAWAY	S OR 54	CD0156	Pavement improvement from Riviera Heights Road to end of state maintenance.	0.72	1.43	0	108
CALLAWAY	US 54	CD0170	Add lanes north of the Missouri River bridge in Jefferson City and modify interchange configuration at Rte. W.	0.00	1.48	0	4,000
CALLAWAY	W OR 63	CD0155	Pavement improvement from end of state maintenance to Cedar City Drive.	1.30	2.59	0	156
CALLAWAY	N OR 70	CD0145	Pavement improvement from Rte. 54 to Rte. JJ interchange. Includes Outer Road 70 from Rte. A/Z interchange to Rte. D.	7.74	15.48	0	297

Fiscal Years 2026 - 2029 Construction Program

Central District

July 1, 2025 - June 30, 2029

<u>County</u>	<u>Route</u>	<u>Job Number</u>	<u>Description</u>	<u>Length</u>	<u>Lane Miles</u>	<u>Number of Bridges</u>	<u>Est Total Cost (\$1000)</u>
ASSET MANAGEMENT							
CALLAWAY	RT D	CD0182	Pavement improvement from I-70 to Rte. 94.	18.48	36.96	0	782
CALLAWAY	RT F	CD0246	Bridge improvements over Rte. 54. Project involves bridge A2296.	0.09	0.19	1	2,544
CALLAWAY	RT H	CD0073	Bridge improvement over Middle River. Project involves bridge R0417.	0.02	0.05	1	605
CALLAWAY	RT JJ	CD0146	Pavement improvement from Rte. Z to Rte. UU.	6.57	13.13	0	254
CALLAWAY	RT O	CD0144	Pavement improvement from State Street to Rte. D.	15.32	30.64	0	652
CALLAWAY	CRD S SUMMIT DR	CD0072	Bridge improvement over Rte. 54. Project involves bridge A3521.	0.05	0.10	1	758
CALLAWAY	RT UU	CD0143	Pavement improvement from Rte. O to Rte. JJ.	6.31	12.63	0	264
CAMDEN	MO 242	CD0200	Pavement improvement from Rte. MM to Bagnel Dam Boulevard and Rte. MM from Lake of the Ozarks to Rte. 242.	2.37	8.99	0	1,519
CAMDEN	MO 5	CD0213	Pavement improvement from Niangua River bridge to south of Laclede County line, including ramps. Includes Rte. 7 from Rte. 5 to Old Rte. 5.	19.48	52.52	0	10,156
CAMDEN	US 54	5P3554	Pavement resurfacing from west of the Niangua River to Camdenton, Rte. 54 from Court Circle in Camdenton to the Osage River, Rte. 54 from Osage River to Bus. 5 in Camdenton and Rte. KK from west Osage Beach Parkway to end of state maintenance.	21.54	86.76	0	15,381

Fiscal Years 2026 - 2029 Construction Program

Central District

July 1, 2025 - June 30, 2029

<u>County</u>	<u>Route</u>	<u>Job Number</u>	<u>Description</u>	<u>Length</u>	<u>Lane Miles</u>	<u>Number of Bridges</u>	<u>Est Total Cost (\$1000)</u>
ASSET MANAGEMENT							
CAMDEN	US 54	CD0181	Pavement improvement from east of Little Niangua River near the Hickory County line to west of Niangua River near Camdenton.	16.24	43.85	0	6,165
CAMDEN	US 54	CD0211	Bridge improvement over Macks Creek. Project involves bridge A1320.	0.23	0.65	1	1,787
CAMDEN	MO 7	5P3538	Bridge improvement over Wet Glaize Creek south of Rte. T. Project involves bridges A1236 and A1237.	0.25	0.50	2	1,782
CAMDEN	RT MM	CD0178	Pavement improvements from Rte. TT to Lake of Ozarks, Rte. TT from Rte. F to end of state maintenance, Rte. F from Rte. 5 to end of state maintenance and Rte. O from Rte. 5 to end of state maintenance.	20.88	41.77	0	6,023
COLE	MO 17	CD0206	Pavement improvement from Rte. 54 in Cole County to Rte. 42 in Miller County.	26.00	52.00	0	1,134
COLE	MO 179	CD0074	Bridge improvement over Rock Creek. Project involves bridge X0035.	0.18	0.36	1	751
COLE	MO 179	CD0215	Upgrade pedestrian facilities at various locations in Jefferson City, Lake Ozark, Clarksburg, Pilot Grove and Dixon.	34.18	74.07	0	1,978
COLE	S OR 50	5S3418	Intersection improvements at South Ten Mile Drive in Jefferson City.	0.36	1.52	0	2,239
COLE	US 50	CD0106	Pavement improvement from west of Shamrock Road to east of Stoney Gap Road. Includes westbound Rte. 50 from west of Maries River to east of Mari Osa Delta Lane and from west of Osage River to Moreau River.	4.99	23.62	0	4,364
COLE	US 50	CD0140	Bridge improvements over Osage River. Project involves bridges A5552 and A0506.	0.23	0.91	2	1,120

Fiscal Years 2026 - 2029 Construction Program

Central District

July 1, 2025 - June 30, 2029

<u>County</u>	<u>Route</u>	<u>Job Number</u>	<u>Description</u>	<u>Length</u>	<u>Lane Miles</u>	<u>Number of Bridges</u>	<u>Est Total Cost (\$1000)</u>
ASSET MANAGEMENT							
COLE	US 50	CD0212	Pavement improvement at Rte. 50/63 interchange. Includes Rte. 63 and ramps.	3.88	7.89	0	344
COLE	US 54	CD0139	Bridge improvement over the Missouri River. Project involves bridges A4497 and L0550.	0.58	3.54	1	6,794
COLE	US 54	CD0219	Intersection improvement from west of United Road to west of Rte. E.	3.77	16.70	0	10,662
COLE	RT A	CD0207	Bridge improvement over Brush Creek. Project involves bridge R0248.	0.22	0.44	1	1,297
COLE	RT AA	5S3551	Bridge improvement over South Moreau Creek. Project involves bridge R0445.	0.12	0.24	1	1,050
COLE	RT J	CD0184	Pavement improvement from Rte. 50 to end of state maintenance. Includes Liberty Road from Rte. M to end of state maintenance and Christy Drive from west of Veterans Lane to Stadium Boulevard.	5.06	10.12	0	849
COLE	RT M	CD0183	Pavement improvement from Rte. 50 to Rte. B.	8.12	16.24	0	397
COOPER	MO 135	CD0192	Pavement preservation treatment from I-70 to Pettis County line.	20.44	40.88	0	952
COOPER	IS 70	5I3358Z	Payback for MTFC loan to construct new Missouri River bridge at Rocheport. Total cost of \$60,739,000 with payments from SFY 2024 to SFY 2030. Project involves bridge L0962.	4.80	19.49	1	52,062
COOPER	MO 87	CD0023	Bridge improvement over Petite Saline Creek. Project involves bridge A4607.	0.06	0.11	1	700

Fiscal Years 2026 - 2029 Construction Program

Central District

July 1, 2025 - June 30, 2029

<u>County</u>	<u>Route</u>	<u>Job Number</u>	<u>Description</u>	<u>Length</u>	<u>Lane Miles</u>	<u>Number of Bridges</u>	<u>Est Total Cost (\$1000)</u>
ASSET MANAGEMENT							
COOPER	MO 87	CD0024	Bridge improvement over Clarks Fork Creek. Project involves bridge A4608.	0.04	0.07	1	663
COOPER	RT M	CD0189	Pavement improvement from Rte. K to Rte. 135.	9.02	18.03	0	1,696
CRAWFORD	MO 8	CD0102	Pavement improvement from west of the Washington County line to the Big River in St. Francois County.	28.21	57.09	0	8,759
CRAWFORD	RT N	CD0037	Bridge improvement over the Meramec River. Project involves bridge A3354.	0.07	0.14	1	1,084
DENT	MO 19	CD0035	Bridge improvement over Spring Creek. Project involves bridge A4433.	0.01	0.02	1	208
DENT	MO 32	CD0129	Upgrade pedestrian facilities to comply with the ADA Transition Plan including Rte. 19 in Salem.	3.11	11.69	0	1,982
DENT	RT B	5S3559	Bridge improvement over Dry Creek. Project involves bridge T0582.	0.02	0.04	1	945
GASCONADE	RT A	CD0185	Pavement improvement from Rte. 50 to Rte. 28. Includes Rte. Y from Rte. A to Rte. 28.	21.89	43.79	0	2,630
GASCONADE	RT B	CD0153	Pavement improvement from Rte. 28 to Rte. 68.	22.37	44.76	0	883
HOWARD	MO 124	CD0195	Pavement improvement from Rte. 240 to Rte. B. Includes Rte. BB from Central Street to I-70 and Rte. CC from Rte. 63 to Rte. V.	31.72	65.11	0	3,875

Fiscal Years 2026 - 2029 Construction Program

Central District

July 1, 2025 - June 30, 2029

<u>County</u>	<u>Route</u>	<u>Job Number</u>	<u>Description</u>	<u>Length</u>	<u>Lane Miles</u>	<u>Number of Bridges</u>	<u>Est Total Cost (\$1000)</u>
ASSET MANAGEMENT							
HOWARD	MO 240	CD0137	Bridge replacement over Salt Creek south of Fayette. Project involves bridge K0045.	0.10	0.21	1	1,662
HOWARD	MO 240	CD0203	Bridge improvement over Pipes Branch. Project involves bridge H0287.	0.01	0.01	1	3,252
HOWARD	MO 5	5P3532	Bridge improvement over Sulphur Creek. Project involves bridge H0266.	0.03	0.06	1	472
HOWARD	MO 5	CD0199	Pavement improvement from Chariton County line to Rte. 240.	1.57	3.13	0	484
HOWARD	RT W	CD0165	Scour repair over Branch of Bonne Femme Creek. Project involves bridge N0966.	0.02	0.03	1	90
HOWARD	RT W	CD0188	Pavement improvement from Rte. 240 to Rte. A.	7.31	14.63	0	1,296
LACLEDE	IS 44	CD0009	Job Order Contracting for asphalt pavement repair in Laclede, Pulaski, Phelps and Crawford Counties.	112.21	465.28	0	781
LACLEDE	IS 44	CD0010	Job Order Contracting for concrete pavement repair in Laclede, Pulaski, Phelps and Crawford Counties.	112.21	465.28	0	559
LACLEDE	RT AD	CD0221	Bridge improvement over Gasconade River. Project involves bridge R0601.	0.23	0.47	1	2,545
LACLEDE	CRD DOVE RD	5S3562	Bridge improvement over I-44. Project involves bridge A2892.	0.10	0.19	1	550

Fiscal Years 2026 - 2029 Construction Program

Central District

July 1, 2025 - June 30, 2029

<u>County</u>	<u>Route</u>	<u>Job Number</u>	<u>Description</u>	<u>Length</u>	<u>Lane Miles</u>	<u>Number of Bridges</u>	<u>Est Total Cost (\$1000)</u>
ASSET MANAGEMENT							
LACLEDE	RT J	CD0056	Bridge improvement over I-44. Project includes bridge A1196.	0.09	0.19	1	1,046
LACLEDE	RT O	CD0217	Bridge improvement over Sterns Creek. Project involves bridge A2676.	0.15	0.30	1	1,534
MILLER	MO 42	5P3569	Pavement improvement from east of Osage Beach Parkway in Osage Beach to Rte. 28.	58.48	116.96	0	2,436
MILLER	MO 42	CD0222	Bridge improvements over Spring Branch and Barren Fork. Project involves bridge A1350 and A1351.	0.24	0.48	2	2,135
MILLER	RT U	CD0147	Pavement improvement from Rte. 42 to Rte. 17.	15.36	30.73	0	624
MONITEAU	MO 179	CD0176	Pavement improvement from Rte. 87 to 0.14 mile north of West Main Street. Includes Rte. AA from Rte. 87 to Rte. 179.	22.33	44.85	0	871
MONITEAU	BU 50	CD0142	Pavement improvement from Rte. 50 west to Rte. 50 east and Lookout Trail from Bus. 50 to end of state maintenance.	5.72	11.76	0	1,378
MONITEAU	RT CC	5S3555	Bridge improvement over South Moreau Creek. Project involves bridge A1835.	0.16	0.32	1	962
MONITEAU	RT CC	CD0205	Pavement improvement from Rte. E to Rte. C and from Rte. C to north of Rte. 52 in Eldon, Rte. M from Rte. 54 interchange to end of state maintenance in Miller County and Rte. W from Versailles city limit to Rte. Y in Morgan County.	36.47	72.95	0	1,321
MONITEAU	RT F	CD0154	Pavement improvement from Rte. E to Rte. 87.	7.82	15.65	0	853

Fiscal Years 2026 - 2029 Construction Program

Central District

July 1, 2025 - June 30, 2029

<u>County</u>	<u>Route</u>	<u>Job Number</u>	<u>Description</u>	<u>Length</u>	<u>Lane Miles</u>	<u>Number of Bridges</u>	<u>Est Total Cost (\$1000)</u>
ASSET MANAGEMENT							
MORGAN	MO 135	CD0223	Bridge improvement over Flat Creek. Project involves bridge A1838.	0.34	0.68	1	2,081
MORGAN	MO 5	CD0070	Bridge improvement over Gravois Creek. Project involves bridge A0146.	0.50	1.00	1	6,908
MORGAN	MO 5	CD0216	Bridge improvement over Straight Fork Moreau. Project involves bridge A5253.	0.51	1.03	1	210
MORGAN	RT J	CD0179	Pavement improvement from Rte. 5 to Rte. 135 and from Rte. 135 to end of state maintenance.	8.06	16.12	0	265
MORGAN	RT W	5S3536	Bridge improvement over Indian Creek south of Rte. AA. Project involves bridge R0605.	0.13	0.26	1	921
OSAGE	US 50	CD0180	Payment to State Technical College of Missouri to construct new intersection 0.7 mile east of Rte. CC. \$443,400 Cost Share funds.	0.30	0.60	0	453
OSAGE	MO 89	CD0105	Bridge improvement over Indian Creek. Project involves bridge K0214.	0.08	0.16	1	1,167
OSAGE	MO 89	CD0150	Pavement improvement from Rte. 50 to Rte. 28.	17.27	34.53	0	2,336
OSAGE	MO 89	CD0151	Pavement improvement from Rte. 100 to Rte. 50.	18.14	36.28	0	2,203
OSAGE	RT CC	CD0152	Pavement improvement from Rte. 50 to end of state maintenance.	4.66	9.32	0	202

Fiscal Years 2026 - 2029 Construction Program

Central District

July 1, 2025 - June 30, 2029

<u>County</u>	<u>Route</u>	<u>Job Number</u>	<u>Description</u>	<u>Length</u>	<u>Lane Miles</u>	<u>Number of Bridges</u>	<u>Est Total Cost (\$1000)</u>
ASSET MANAGEMENT							
OSAGE	RT T	CD0071	Bridge improvement over Loose Creek. Project involves bridge A1839.	0.03	0.06	1	583
PHELPS	US 63	CD0088	Pavement improvement from north of Rolla to Rte. CC.	30.22	85.28	0	12,033
PHELPS	US 63	CD0214	Upgrade pedestrian facilities at various locations in Rolla, Osage Beach, California, Richland, Crocker and Bourbon.	33.90	79.68	0	3,609
PHELPS	MO 8	CD0033	Bridge improvement over I-44. Project involves bridges A0602 and A1869.	0.08	0.24	2	841
PHELPS	RT BB	CD0089	Bridge improvement over Oak Street, Olive Street and BNSF Railway. Project involves bridge A3080.	0.08	0.31	1	2,279
PHELPS	RT HH	CD0036	Bridge improvement over Spring Creek. Project involves bridge N0668.	0.03	0.06	1	1,959
PULASKI	LP 44	CD0128	Upgrade pedestrian facilities to comply with the ADA Transition Plan from Ridgeview Drive to 0.2 mile east of Plattner Avenue in St. Robert and Rte. 17 from Summit Avenue to Lynn Street in Waynesville.	3.79	11.02	0	2,907
PULASKI	SP 44	CD0127	Upgrade pedestrian facilities to comply with the ADA Transition Plan from east of St. Robert Boulevard to the east intersection of Gateway Circle in St. Robert.	2.22	9.69	0	1,691
PULASKI	MO 7	5P3544	Bridge improvement over the Gasconade River. Project involves bridge A0843.	0.12	0.24	1	582
PULASKI	MO 7	CD0031	Bridge improvement over I-44. Project involves bridge A3051.	0.04	0.08	1	1,661

Fiscal Years 2026 - 2029 Construction Program

Central District

July 1, 2025 - June 30, 2029

<u>County</u>	<u>Route</u>	<u>Job Number</u>	<u>Description</u>	<u>Length</u>	<u>Lane Miles</u>	<u>Number of Bridges</u>	<u>Est Total Cost (\$1000)</u>
ASSET MANAGEMENT							
VARIOUS	Various	CD0004	Job Order Contracting for guard cable and guardrail repair on various routes in the northern portion of the Central District.	0.00	0.00	0	2,539
VARIOUS	Various	CD0005	Job Order Contracting for guard cable and guardrail repair on various routes in the southern portion of the Central District.	0.00	0.00	0	3,345
WASHINGTON	MO 185	5S3557	Bridge improvement over Miller Swan Brook. Project involves bridge A0761.	0.03	0.06	1	787
WASHINGTON	MO 185	CD0034	Bridge improvement over Bates Creek. Project involves bridge A0760.	0.04	0.08	1	923
WASHINGTON	MO 21	CD0092	Pavement improvement from Jefferson County line to Rte. 32 in Iron County.	32.23	65.23	0	10,689
WASHINGTON	MO 8	5P3558	Bridge improvement over Allen Creek, over Mid Fork Fourche a Renault and over North Fork Fourche a Renault. Project involves bridges A1437, A1438 and A1439.	0.07	0.15	3	2,827
WASHINGTON	RT T	5S3556	Bridge improvement over Big Indian Creek. Project involves bridge W0217.	0.05	0.10	1	345
WASHINGTON	RT U	CD0208	Pavement improvement from 0.14 mile south of Honeysuckle Trail to Rte. BB and Rte. E from Rte. CC to Rte. 21. Rte. ZZ from Rte. F to Rte. 19 and Rte. DD from southeast of Brush Creek to Rte. 19 in Crawford County, Rte. F from Rte. 32 to Rte. E in Dent County.	43.03	86.12	0	1,602
WASHINGTON	RT W	CD0032	Bridge improvement over Ashley Branch. Project involves bridge R0442.	0.02	0.05	1	734
ASSET MANAGEMENT Projects				109	2,817.79	53	279,955

Fiscal Years 2026 - 2029 Construction Program

Central District

July 1, 2025 - June 30, 2029

<u>County</u>	<u>Route</u>	<u>Job Number</u>	<u>Description</u>	<u>Length</u>	<u>Lane Miles</u>	<u>Number of Bridges</u>	<u>Est Total Cost (\$1000)</u>
CAPITAL IMPROVEMENT							
CAMDEN	US 54	5P3573	Add lanes from South Bus. Rte. 5 to city limits of Camdenton.	1.38	4.32	0	9,134
OSAGE	US 63	CD0108	Corridor improvements from Rte. 50 to County Road 611 south of Westphalia and bridge improvement over the Maries River. Project involves bridge A4322 and A4328.	5.78	12.70	2	84,336
CAPITAL IMPROVEMENT Projects				2	17.02	2	93,470

Fiscal Years 2025 - 2029

Totals Central District

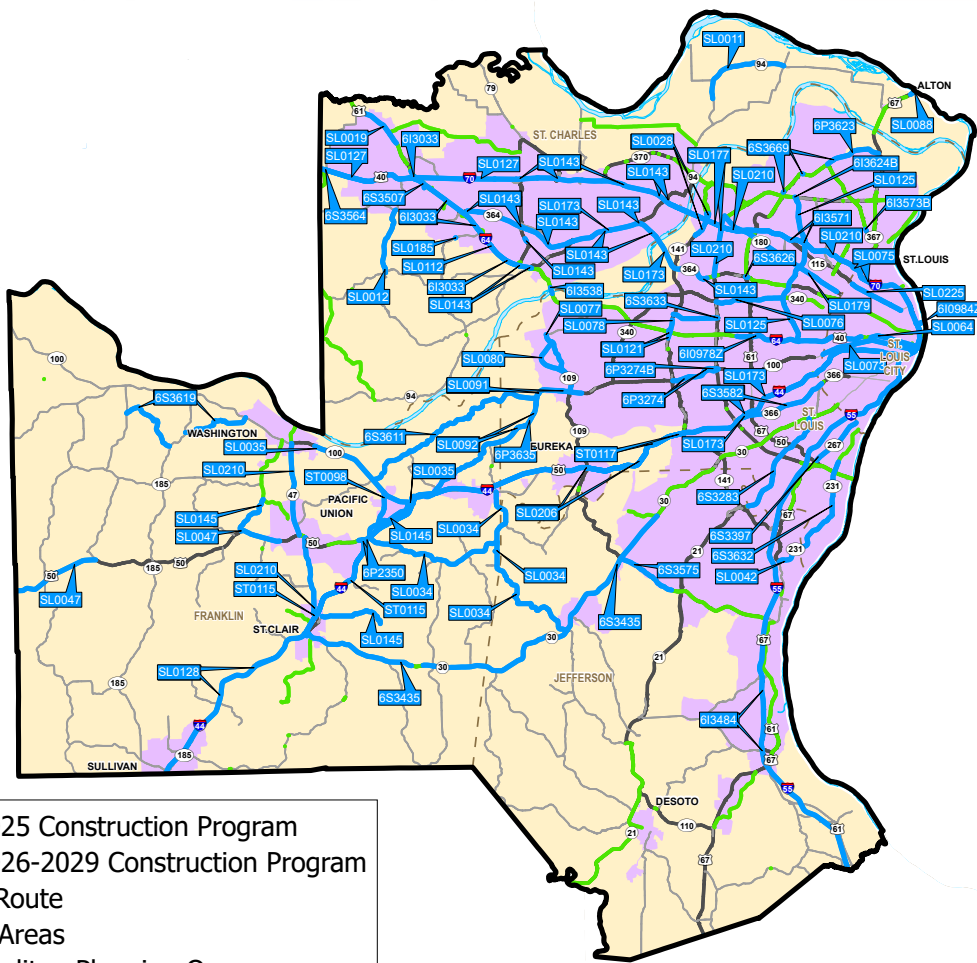
<u>District</u>	<u>Number of Projects</u>	<u>Length</u>	<u>Lane Miles</u>	<u>Number of Bridges</u>	<u>Est Total Cost(\$1000)</u>
CENTRAL	187	2,190.52	6,304.02	100	561,737
Other Projects*	3				192
Garvee Payments**	1				84,490
Totals	191				646,419

*Other projects are not considered Asset Management or Capital Improvement projects therefore included as total only. Other projects include such things as emergency response operations, Intelligent Transportation System (ITS) operations, and on-call work zone enforcement.

**GARVEE Payments are debt repayments for Safe and Sound, I-64 and Mississippi River Bridge. Includes programmed totals prior to fiscal year 2025.

ST. LOUIS DISTRICT

Contact Information



- SFY 2025 Construction Program
- SFY 2026-2029 Construction Program
- Major Route
- Urban Areas
- Metropolitan Planning Org



MoDOT St. Louis District Office

1590 Woodlake Drive,
Chesterfield, MO 63017

(314) 453-1800

District Engineer:
Tom Blair

Fiscal Year 2025 - Construction Program

St. Louis District

July 1, 2024 - June 30, 2025

<u>County</u>	<u>Route</u>	<u>Job Number</u>	<u>Description</u>	<u>Length</u>	<u>Lane Miles</u>	<u>Number of Bridges</u>	<u>Est Total Cost (\$1000)</u>
ASSET MANAGEMENT							
FRANKLIN	MO 100	6P3635	Pavement resurfacing from west of Rte. OO to 0.8 mile east of Rte. 109.	8.68	26.69	0	14,683
FRANKLIN	MO 100	SL0035	Pavement resurfacing, pavement repair, upgrade guardrail, signals and signage from 0.1 mile east of Fifth Street to 0.2 mile west of Rte. OO, on Spur 100 over I-44 and bridge rehabilitation over Missouri Eastern Railway. Project involves bridges A7453 and H0353.	16.00	51.17	2	13,271
FRANKLIN	MO 30	6S3435	Pavement resurfacing, upgrade guardrail and bridge deck sealing from I-44 North Outer Road to 1.3 miles east of Bethel Church Road and 0.1 mile west of Oak Grove Church Road to Rte. PP. Project involves bridges A3045, A3046, A3104, A3105, A4629, A4975 and A7124.	30.60	94.13	7	29,103
FRANKLIN	IS 44	SL0128	Striping upgrades in Franklin and St. Louis Counties and St. Louis City.	69.23	403.07	0	1,150
FRANKLIN	MO 47	SL0210	Pavement preservation treatment from Rte. 100 to I-44, I-270 from I-70 to Rte. D (Page Avenue) and I-70 from Rte. 94 to Union Boulevard.	31.76	183.08	0	921
FRANKLIN	US 50	SL0047	Pavement resurfacing, pavement repair and upgrade guardrail from County Line Road to Rte. C and from Rte. BB to Independence Drive.	9.11	18.91	0	11,409
FRANKLIN	RT BB	SL0145	Pavement preservation treatment from Rte. A to Rte. 50, on Rte. TT from Commerical Avenue to Mill Hill Road and on Rte. AT from Rte. 50 to Rte. 100.	12.63	25.84	0	762
FRANKLIN	RT F	SL0034	Pavement resurfacing, replace signage, upgrade guardrail and bridge deck sealing from Osage St. to Rte. O, Rte. O from Rte. AT to Rte. F, Rte. NN from Rte. O to Rte. 30, Tiny Ridge Way Rd. from Rte. NN to EOM. Project involves bridges A5950, A2187, A2137 and A2138.	25.01	52.74	4	10,583
FRANKLIN	RT KK	6S3619	Pavement resurfacing and upgrade guardrail, drainage and signage from Rte. C to Rte. 185 and from Rte. 185 to Rte. 100.	10.03	20.08	0	3,843
FRANKLIN	RT T	6S3611	Pavement resurfacing, pavement repair and upgrade guardrail from west junction Rte. 100 to east junction Rte. 100 and bridge deck sealing over Labadie Creek. Project	14.98	29.95	1	6,405

Fiscal Year 2025 - Construction Program

St. Louis District

July 1, 2024 - June 30, 2025

<u>County</u>	<u>Route</u>	<u>Job Number</u>	<u>Description</u>	<u>Length</u>	<u>Lane Miles</u>	<u>Number of Bridges</u>	<u>Est Total Cost (\$1000)</u>
involves bridge A7212.							
JEFFERSON	MO 231	SL0042	Pavement resurfacing and upgrade guardrail from Rte. 61 to the Meramec River.	2.19	4.83	0	1,558
JEFFERSON	IS 55	6I3484	Replace structural signs from I-44 to 0.2 mile south of Rte. TT.	43.20	295.96	0	7,188
JEFFERSON	RT MM	6S3575	Pavement resurfacing, upgrade guardrail and replace signage from Rte. 30 to east of Buckeye Valley Road.	4.34	10.03	0	4,027
ST. CHARLES	MO 364	SL0173	Striping upgrades from Technology Drive to 0.5 mile west of I-270 and on I-44 from 0.3 mile west of Rte. 47 to I-70.	72.73	468.20	0	2,207
ST. CHARLES	US 61	SL0019	Intersection safety upgrades at Rte. W, North Point Prairie Road, McHugh Road and Timber Trace Drive.	3.66	15.49	0	3,798
ST. CHARLES	N OR 64	SL0112	Bridge replacement over Dardenne Creek. Project involves bridge A1458.	0.04	0.07	1	3,270
ST. CHARLES	S OR 64	6S3507	Payment to St. Charles County for construction of Interstate Drive from east of Quail Ridge Park to Prospect Road. \$1,524,500 Cost Share funds.	1.00	2.01	0	1,541
ST. CHARLES	US 67	SL0088	Payment to IDOT for bridge deck sealing on the Clark Bridge over the Mississippi River. Project involves bridge A4278.	0.42	1.76	1	161
ST. CHARLES	IS 70	SL0127	Striping upgrades in St. Charles and St. Louis Counties and St. Louis City.	46.82	320.74	0	758

Fiscal Year 2025 - Construction Program

St. Louis District

July 1, 2024 - June 30, 2025

<u>County</u>	<u>Route</u>	<u>Job Number</u>	<u>Description</u>	<u>Length</u>	<u>Lane Miles</u>	<u>Number of Bridges</u>	<u>Est Total Cost (\$1000)</u>
ASSET MANAGEMENT							
ST. CHARLES	IS 70	SL0143	Bridge deck sealing at various locations in the St. Louis District. Project involves various bridges on I-70, I-64, Rte. 364, Rte. 94 and Rte. K.	1.08	9.13	42	2,404
ST. CHARLES	MO 94	SL0011	Pavement resurfacing and upgrade guardrail from BNSF Railway to Rte. H/J.	6.70	13.41	0	1,167
ST. CHARLES	RT DD	SL0185	Payment to Wentzville School District to add signal at Frontier Middle School. \$148,365 Cost Share funds.	0.06	0.16	0	151
ST. CHARLES	Various	6P3459	Job Order Contracting for guardrail repair at various locations in St. Charles County.	0.00	0.00	0	1,062
ST. CHARLES	RT W	6S3564	Bridge replacement over I-70. Design-Build. Project involves bridge A0795.	0.04	0.08	1	5,893
ST. CHARLES	RT Z	SL0012	Pavement resurfacing, upgrade guardrail and replace signage from Rte. N to Rte. D.	4.76	9.59	0	2,016
ST. LOUIS	MO 100	6P3274	Pavement resurfacing, upgrade pedestrian facilities to comply with the ADA Transition Plan, upgrade signals, bridge rehabilitation and bridge replacement from Rte. 141 to I-270. Project involves bridges A0960, A5016, F0181 and F0182.	3.40	22.09	4	19,150
ST. LOUIS	MO 100	SL0092	Construct left turn lanes at Booness Lane, Woodland Meadows Drive, Hencken Road and Windy Hollow Lane. \$1,126,000 Cost Share and \$1,181,000 City of Wildwood funds.	0.57	1.34	0	2,586
ST. LOUIS	MO 100	6P3274B	Bridge rehabilitation on westbound lanes over I-270 and Des Peres Road. Project involves bridge A5682.	0.00	1.21	1	1,310
ST. LOUIS	MO 109	SL0077	Pavement resurfacing from Rte. CC to Rte. 100.	4.73	11.48	0	3,118

Fiscal Year 2025 - Construction Program

St. Louis District

July 1, 2024 - June 30, 2025

<u>County</u>	<u>Route</u>	<u>Job Number</u>	<u>Description</u>	<u>Length</u>	<u>Lane Miles</u>	<u>Number of Bridges</u>	<u>Est Total Cost (\$1000)</u>
ST. LOUIS	MO 141	SL0028	Pavement resurfacing from Rider Trail South to south of Casino Center Drive.	1.87	10.37	0	2,885
ST. LOUIS	MO 141	SL0078	Pavement resurfacing from 0.1 mile north of St. Luke's Hospital Road to I-64.	0.94	6.26	0	888
ST. LOUIS	MO 141	SL0121	Widen interchange ramp, add turn lane and signal optimization at I-64. \$1,717,040 Congestion Mitigation and Air Quality Improvement Program funds.	0.83	1.69	0	2,795
ST. LOUIS	IS 170	6I3624B	Bridge replacement on ramp from eastbound I-270 to southbound I-170 and bridge rehabilitation on ramp from northbound I-170 to westbound I-270. Project involves bridge A3808 and A6370.	0.16	0.54	2	4,987
ST. LOUIS	IS 170	SL0125	Striping upgrades from I-270 to I-64.	10.87	73.33	0	292
ST. LOUIS	MO 180	SL0179	Signal optimization from Boenker Lane to Odgen Avenue. \$1,398,704 Congestion Mitigation and Air Quality Improvement Program funds.	9.56	47.92	0	1,873
ST. LOUIS	MO 21	6S3283	Pavement resurfacing, upgrade guardrail, signal and pedestrian facilities to comply with the ADA Transition Plan from Rte. 30 (Gravois Road) to the Meramec River and bridge rehabilitation over Gravois Creek and Grant's Trail. Project involves bridges A1156 and A1157.	8.18	40.10	2	30,287
ST. LOUIS	MO 231	6S3632	Pavement resurfacing and upgrade pedestrian facilities to comply with the ADA Transition Plan from Franru Lane to the Meramec River.	7.08	34.94	0	21,974
ST. LOUIS	MO 267	6S3397	Pavement resurfacing and upgrade pedestrian facilities to comply with the ADA Transition Plan from River City Boulevard to 0.1 mile north of Lindbergh Boulevard.	3.90	17.02	0	15,716
ST. LOUIS	MO 340	SL0076	Pavement resurfacing and repair sidewalk from I-270 to I-170.	4.81	25.62	0	5,096

Fiscal Year 2025 - Construction Program

St. Louis District

July 1, 2024 - June 30, 2025

<u>County</u>	<u>Route</u>	<u>Job Number</u>	<u>Description</u>	<u>Length</u>	<u>Lane Miles</u>	<u>Number of Bridges</u>	<u>Est Total Cost (\$1000)</u>
ASSET MANAGEMENT							
ST. LOUIS	MO 366	6S3582	Pavement resurfacing and upgrade pedestrian facilities to comply with the ADA Transition Plan from 0.3 mile west of Geyer Rd. to west of Weil Ave., on Geyer Rd. from Balmagoun Ln. to Rte. 366 and bridge replacement over Gravois Creek. Project involves bridge J0228.	6.67	31.13	1	30,471
ST. LOUIS	IS 44	SL0206	Pavement repair from Rte. 141 to Rte. 109. Potential pavement repair on eastbound I-44 from Rte. 109 to Rte. 141.	7.94	49.92	0	1,680
ST. LOUIS	IS 64	6I3538	Bridge rehabilitation over the Missouri River. Project involves bridge A4017.	0.48	1.46	1	25,091
ST. LOUIS	US 67	6P3623	Pavement resurfacing, replace signal, upgrade guardrail and upgrade pedestrian facilities to comply with the ADA Transition Plan from Rte. 367 to Rte. AC (New Halls Ferry Road).	3.94	19.98	0	10,970
ST. LOUIS	US 67	6S3669	Bridge rehabilitation over Lynn Haven Lane and over Coldwater Creek 0.1 mile north of Patterson Road, 0.5 mile north of Rte. AC (New Halls Ferry). Project involves bridges A1072, A1074 and A4514.	0.16	0.73	3	8,707
ST. LOUIS	IS 70	6I3571	Bridge painting at I-170 interchange. Project involves bridges A2999, A3000, A3001, A3002, A3003, A3004, A3005, A3007, A3008, A4226, L0810 and A4282.	0.52	1.87	12	11,434
ST. LOUIS	IS 70	SL0075	Pavement resurfacing, pavement preservation treatment and upgrade guardrail from 0.2 mile west of Goodfellow Boulevard to Kingshighway Boulevard.	2.22	15.44	0	2,310
ST. LOUIS	IS 70	SL0177	Upgrade lighting at I-270.	1.92	13.51	0	368
ST. LOUIS	RT AB	6S3633	Pavement resurfacing and upgrade pedestrian facilities to comply with the ADA Transition Plan from 0.1 mile west of Rte. 141 to I-270 and bridge deck sealing over Rte. 141. Project involves bridges A7808 and A7809, \$20,000 Creve Coeur funds.	3.23	7.55	2	6,293
ST. LOUIS	RT AC	6I3573B	Bridge rehabilitation over Maline Creek. Project involves bridge A1109.	0.15	0.76	1	1,000

Fiscal Year 2025 - Construction Program

St. Louis District

July 1, 2024 - June 30, 2025

<u>County</u>	<u>Route</u>	<u>Job Number</u>	<u>Description</u>	<u>Length</u>	<u>Lane Miles</u>	<u>Number of Bridges</u>	<u>Est Total Cost (\$1000)</u>
ASSET MANAGEMENT							
ST. LOUIS	RT BA	SL0080	Pavement resurfacing from Rte. 109 north junction to Rte. 109 south junction.	3.38	6.76	0	1,708
ST. LOUIS	RT D	6S3626	Bridge replacement over Rte. 67. Project involves bridge A0650.	0.18	0.83	1	12,501
ST. LOUIS CITY	MO 100	SL0073	Pavement resurfacing, add intersection turn lanes and reduce lanes from east of Yale Avenue to I-44.	6.76	34.41	0	10,318
ST. LOUIS CITY	MO 115	SL0225	Payment to consultant for safety improvement analysis from Goodfellow Boulevard to Parnell Street.	3.91	19.49	0	151
ST. LOUIS CITY	IS 64	SL0064	Pavement resurfacing, upgrade guardrail and upgrade pedestrian facilities to comply with the ADA Transition Plan from Sarah Street to 21st Street.	2.09	14.04	0	1,139
VARIOUS	Various	6P3447	Job Order Contracting for bridge repairs at various major route locations in the St. Louis District.	0.00	0.00	1	2,361
VARIOUS	Various	6P3462	Job Order Contracting for guardrail repair at various locations in Franklin and Jefferson Counties.	0.00	0.00	0	1,062
VARIOUS	Various	6P3510C	Upgrade pedestrian facilities to comply with the ADA Transition Plan throughout St. Louis District.	0.00	0.00	0	13,039
VARIOUS	Various	6P3639	Job Order Contracting for guardrail repair at various locations in St. Louis City and St. Louis County.	0.00	0.00	0	4,653
VARIOUS	Various	SL0224	Payment to consultant for safety improvement analysis in St. Charles and Franklin Counties.	0.00	0.00	0	151

Fiscal Year 2025 - Construction Program

St. Louis District

July 1, 2024 - June 30, 2025

<u>County</u>	<u>Route</u>	<u>Job Number</u>	<u>Description</u>	<u>Length</u>	<u>Lane Miles</u>	<u>Number of Bridges</u>	<u>Est Total Cost (\$1000)</u>
ASSET MANAGEMENT							
VARIOUS	Various	SL0230	Payment to consultant for safety project prioritization.	0.00	0.00	0	126
ASSET MANAGEMENT Projects			60		2,568.94	90	387,821

Fiscal Year 2025 - Construction Program

St. Louis District

July 1, 2024 - June 30, 2025

<u>County</u>	<u>Route</u>	<u>Job Number</u>	<u>Description</u>	<u>Length</u>	<u>Lane Miles</u>	<u>Number of Bridges</u>	<u>Est Total Cost (\$1000)</u>	
CAPITAL IMPROVEMENT								
FRANKLIN	US 50	6P2350	Modify interchange configuration, upgrade lighting, signage and guardrail from 0.4 mile west of Rte. AT to I-44 and construct new bridge over Rte. 50 west of I-44.	1.28	3.81	0	16,050	
ST. CHARLES	IS 64	6I3033	Add lanes from I-70 to Rte. K, pavement repair, pavement preservation treatment and upgrade guardrail from west of Rte. DD to Rte. 94 and bridge rehabilitation over Peruque Creek. Design-Build project. Project involves bridges A1456 and A6754.	15.18	66.96	2	45,838	
ST. CHARLES	N OR 70	SL0119	Construct new north outer road and relocate ramps from Rte. 94 to Zumbahl Road. \$5,069,000 Cost Share and \$5,431,000 St. Charles County funds.	0.00	0.00	0	11,560	
ST. LOUIS	MO 100	SL0091	Add J-turns at Rte. T and Pond Road. \$1,207,000 Cost Share funds, \$940,800 STBG and \$252,200 City of Wildwood funds.	1.19	5.02	0	2,698	
CAPITAL IMPROVEMENT Projects					4	75.79	2	76,146

Fiscal Years 2026 - 2029 Construction Program

St. Louis District

July 1, 2025 - June 30, 2029

<u>County</u>	<u>Route</u>	<u>Job Number</u>	<u>Description</u>	<u>Length</u>	<u>Lane Miles</u>	<u>Number of Bridges</u>	<u>Est Total Cost (\$1000)</u>
ASSET MANAGEMENT							
FRANKLIN	MO 100	6S3583B	Replace signals at Rte. AT and on South Woods Mill Road at South Outer Forty Drive in St. Louis County.	0.13	0.57	0	1,318
FRANKLIN	MO 30	6S3435B	Bridge replacements and rebuild pavement from 1.3 miles east of Bethel Church Road to 0.1 mile west of Oak Grove Church Road and upgrade pedestrian facilities to comply with the ADA Transition Plan at Bardot Street. Project involves bridge H0994 and H0995.	0.85	1.70	2	10,309
FRANKLIN	IS 44	SL0038	Pavement resurfacing, replace signage and upgrade guardrail from 0.3 mile west of Rte. 185 to 0.5 mile east of Rte. 30.	15.32	63.82	0	9,053
FRANKLIN	IS 44	SL0048	Pavement resurfacing and upgrade guardrail from Rte. 100 to Viaduct Street.	4.75	29.47	0	4,779
FRANKLIN	IS 44	SL0063	Bridge painting at Rte. 50, Rte. AH and Outer Road 44. Project involves bridges L0930, A2018 and A2089.	0.13	0.40	3	821
FRANKLIN	MO 47	SL0033	Pavement resurfacing and upgrade guardrail from 0.1 mile north of Missouri Avenue to Rte. 100.	1.32	6.36	0	1,257
FRANKLIN	US 50	SL0067	Bridge rehabilitation over the Bourbeuse River and Birch Creek and culvert rehabilitation 0.3 mile east of Old Highway 50. Project involves bridges A3961, A6361, A4047 and culvert H0388.	0.35	1.55	4	3,670
FRANKLIN	RT A	SL0049	Pavement resurfacing, pavement repair and upgrade guardrail and signage from Rte. 100 to 0.1 mile north of Independence Drive.	7.55	15.96	0	2,170
FRANKLIN	RT AB	SL0050	Pavement resurfacing, pavement repair and signage upgrade from Roller Road to North Outer Road 44.	2.04	4.07	0	678
FRANKLIN	RT K	SL0059	Bridge rehabilitation over the Meramec River and bridge replacements over Brush Creek north of Heynes Memorial Annex and 0.8 mile south of Heynes Memorial Annex. Project involves bridges A3871, A8533 and A8534.	0.23	0.46	3	10,208

Fiscal Years 2026 - 2029 Construction Program

St. Louis District

July 1, 2025 - June 30, 2029

<u>County</u>	<u>Route</u>	<u>Job Number</u>	<u>Description</u>	<u>Length</u>	<u>Lane Miles</u>	<u>Number of Bridges</u>	<u>Est Total Cost (\$1000)</u>
ASSET MANAGEMENT							
FRANKLIN	RT PP	SL0032	Pavement resurfacing, pipe replacement, upgrade guardrail and replace signage from Rte. 30 to Pickles Ford Road, culvert replacement over the Meramec River and culvert extension over Hoosier Creek. Project involves culvert R0261 and R0262.	6.72	13.49	2	3,727
FRANKLIN	RT VV	SL0068	Culvert rehabilitation on Rte. VV over Rohlfig Creek, on Rte. UU over Buesher Creek, on I-44 over branch of the Bourbeuse River and on Rte. OO over Little Fox Creek. Project involves culverts N0820, A4693, L0355 and N0351.	0.20	0.57	4	524
JEFFERSON	MO 110	SL0069	Bridge rehabilitation over Union Pacific Railroad and Joachim Creek, Rte. 61 over Rock Creek and Rte. T over Plattin Creek. Project involves bridges A3616, A4588 and A4789.	0.50	1.60	3	2,858
JEFFERSON	MO 21	SL0044	Pavement resurfacing, upgrade guardrail, signals, replace signage and upgrade pedestrian facilities to comply with the ADA Transition Plan from Rte. B to north of the Big River and on Rte. N from Rte. 21 to Donnelly Street.	14.91	30.93	0	10,582
JEFFERSON	MO 30	SL0046	Pavement resurfacing, pavement repair, upgrade guardrail and replace signage from 0.2 mile west of Rte. PP to 0.2 mile west of Gravois Bluffs Boulevard and Rte. PP from Byrnes Mill Road to Rte. 30.	7.90	32.85	0	6,198
JEFFERSON	IS 55	6I3290	Bridge rehabilitation over the Meramec River. Project involves twin bridges A0609.	0.28	3.01	2	19,252
JEFFERSON	IS 55	SL0211	Pavement preservation treatment from Rte. 141 to Rte. M and on eastbound Rte. 50 from 0.3 mile east of Denmark Street to west of I-44.	9.32	61.88	0	955
JEFFERSON	US 61	6S3289	Bridge replacement over Joachim Creek between Scenic Drive and Herky-Horine Road and slide repair north of Herky-Horine Road to Joachim Avenue. Project involves bridge K0294.	0.92	3.68	1	21,449
JEFFERSON	US 61	6S3391	Pavement resurfacing and add center turn lane from Brandon Wallace Way to 6th Street.	1.08	4.42	0	4,975
JEFFERSON	US 61	6S3399	Pavement resurfacing, upgrade guardrail and upgrade pedestrian facilities to comply with the ADA Transition Plan from Rte. M to Rte. 67 and replace culverts 0.1 mile south of Schmidt Rd. and south of Hillside Estates Dr. Project involves culverts G0511, G0512 and G0641.	10.97	45.08	3	18,943

Fiscal Years 2026 - 2029 Construction Program

St. Louis District

July 1, 2025 - June 30, 2029

<u>County</u>	<u>Route</u>	<u>Job Number</u>	<u>Description</u>	<u>Length</u>	<u>Lane Miles</u>	<u>Number of Bridges</u>	<u>Est Total Cost (\$1000)</u>
ASSET MANAGEMENT							
JEFFERSON	RT CC	SL0041	Pavement resurfacing, upgrade guardrail and signage from Rte. 67 to Rte. 110.	5.60	11.20	0	2,215
JEFFERSON	RT M	6S3652	Pavement resurfacing, upgrade guardrail, replace signage and bridge deck sealing from Rte. 21 to west of Metropolitan Boulevard and on Rte. MM from Buckeye Valley Road to Rte. 21. Project involves bridges A5581, A5582, A5417, A5418, A5415, A5416, A5634 and A5633.	7.31	29.50	8	2,577
ST. CHARLES	MO 370	6P3551	Bridge rehabilitation over Lakeside Park Drive, Cole Creek, New Town Boulevard, Elm Point Industrial Drive and Rte. 94. Project involves bridges A5308, A5309, A5322, A5323, A5326, A5327, A5116, A5123, A4999 and A5109.	0.30	2.23	10	9,888
ST. CHARLES	MO 370	6P3554	Bridge rehabilitation over the Missouri River. Project involves bridge A4557.	0.64	5.20	2	70,159
ST. CHARLES	MO 370	6P3612	Bridge rehabilitation over Premier Parkway and Salt River Road over Rte. 370. Project involves bridges A5321, A5493 and A5494.	0.12	0.34	3	3,207
ST. CHARLES	MO 370	6P3649	Pavement resurfacing from east of Elm Point Road to I-270.	7.05	46.08	0	20,702
ST. CHARLES	E OR 61	SL0014	Pavement resurfacing from Pitman Avenue to end of state maintenance.	0.55	1.10	0	121
ST. CHARLES	IS 64	6I3650	Replace structural signs from I-70 to the Mississippi River and on I-170 from I-270 to Eager Road.	51.95	346.20	0	9,802
ST. CHARLES	N OR 64	SL0013	Pavement resurfacing and upgrade guardrail from Warsen Avenue to Wolfrum Road, Rte. N from Spring Borough Drive to Technology Drive and on South Outer Road 64 from Prospect Road to Hickory Glen Court and from Rte. N to south of Kent Drive.	10.54	24.14	0	6,720
ST. CHARLES	N OR 64	SL0016	Bridge replacement over Peruque Creek. Project involves bridge J0991.	0.04	0.04	1	4,900

Fiscal Years 2026 - 2029 Construction Program

St. Louis District

July 1, 2025 - June 30, 2029

<u>County</u>	<u>Route</u>	<u>Job Number</u>	<u>Description</u>	<u>Length</u>	<u>Lane Miles</u>	<u>Number of Bridges</u>	<u>Est Total Cost (\$1000)</u>
ASSET MANAGEMENT							
ST. CHARLES	US 67	SL0107	Bridge preventative maintenance and upgrade drainage on the Lewis Bridge. Project involves bridge A3047.	0.64	2.54	1	1,136
ST. CHARLES	IS 70	SL0134	Bridge rehabilitation over Peruque Creek and Rte. A. Project involves bridges L0206, L0709, A4236 and A4237.	0.08	0.52	4	3,225
ST. CHARLES	IS 70	SL0188	Bridge washing over the Missouri River on I-70, I-64, Rte. 47, Rte. 364, Rte. 370, Rte. 67 and on Rte. 364 over Creve Coeur Lake. Project involves bridges A3292, L0561, A4017, A7577, A4557, A5585, A5584, A3047 and A8141.	4.00	30.38	11	1,538
ST. CHARLES	MO 79	SL0015	Bridge rehabilitation at various locations on Rte. T, Rte. N, Rte. 61, I-70 and I-64. Project involves bridges A4728, A7043, A2348, A8539, A6157, A6755, A7103, A6986 and H0141.	0.05	0.49	9	1,485
ST. CHARLES	MO 94	SL0208	Bridge deck sealing at various locations in St. Charles and St. Louis counties. Project involves various bridges on Rte. 94, Rte. D, Rte. N, Rte. T, Rte. Z, I-64, I-270, Rte. 67, Rte. 141 and Rte. N.	1.13	5.32	38	1,756
ST. CHARLES	CST LAKE ST LOUIS BLVD	SL0118	Payment to Lake Saint Louis for pavement resurfacing, drainage improvements and to add lanes and sidewalks from north of Hawk Ridge Crossing to south of Hawk Ridge Circle. \$600,000 Cost Share funds.	0.44	1.56	0	635
ST. CHARLES	RT P	6S3666	Add roundabout at Koch Road.	0.50	1.00	0	3,195
ST. CHARLES	RT P	SL0218	Pavement preservation treatment from Rte. 61 to Rte. M and on Rte. B from Rte. C to Rte. 94.	19.46	39.07	0	819
ST. CHARLES	RT T	SL0217	Pavement preservation treatment from South Outer Road 70 to Rte. 94.	19.04	38.09	0	790
ST. LOUIS	MO 141	SL0025	Bridge rehabilitation over Rte. 370 at Taussig Avenue, West St. Louis Mills Boulevard and Rte. 141. Project involves bridges A4920, A7015 and A4919.	0.22	0.84	3	3,771

Fiscal Years 2026 - 2029 Construction Program

St. Louis District

July 1, 2025 - June 30, 2029

<u>County</u>	<u>Route</u>	<u>Job Number</u>	<u>Description</u>	<u>Length</u>	<u>Lane Miles</u>	<u>Number of Bridges</u>	<u>Est Total Cost (\$1000)</u>
ASSET MANAGEMENT							
ST. LOUIS	MO 141	SL0026	Pavement resurfacing from Rte. 370 to I-70.	2.82	13.84	0	1,563
ST. LOUIS	IS 170	6I3567	Bridge rehabilitation over I-64 ramps, Ladue Road, Galleria Parkway, Clayton Road and Brentwood Boulevard and bridge replacement at Forest Park Parkway. Project involves bridges A2779, A2780, A2782, A2788, A2790, A8011, A8012 and A8015.	0.26	2.01	11	15,741
ST. LOUIS	IS 170	6I3572	Bridge and culvert rehabilitation and upgrade guardrail from Nyflot Avenue to 0.2 mile north of Rte. 340 and sound abatement repairs near East Sherwood Drive. Project involves bridges A3176, A2807, A2809 and culvert A2808. \$50,000 District Operation funds.	7.51	53.03	3	15,567
ST. LOUIS	MO 21	SL0194	Bridge washing over the Meramec River on Rte. 21, Rte. 30, Rte. 61, Rte. 109, Rte. 141, Rte. 185, Rte. F, Rte. K and Rte. O. Project involves bridges A2137, A3871, K0637, A6474, A2187, A4975, A2955, A3967 and A3998.	1.48	4.21	9	286
ST. LOUIS	MO 231	6S3631	Pavement resurfacing and upgrade pedestrian facilities to comply with the ADA Transition Plan from River City Casino Boulevard to Sappington Barracks Road.	3.07	12.16	0	18,407
ST. LOUIS	IS 255	SL0074	Pavement repair from I-55 to the Mississippi River.	3.37	26.71	0	4,873
ST. LOUIS	IS 270	6I3580	Pavement resurfacing from west of Rte. 367 to 0.5 mile west of Rte. H (Riverview Drive) and on Dunn Road from Rte. 367 to west of Rte. H (Riverview Drive).	6.20	23.68	0	4,796
ST. LOUIS	IS 270	6I3618	Culvert rehabilitation west of Rte. AC (New Halls Ferry Road). Project involves culvert J0888.	0.02	0.14	1	432
ST. LOUIS	IS 270	SL0021	Bridge replacement over Rte. 367 and Bellefontaine Road, median barrier replacement from 0.6 mile west of Rte. 367 to 0.4 mile west of Lilac Avenue, replace signals and upgrade pedestrian facilities at Bellefontaine Road. Project involves bridge J0847 and A0241.	2.83	17.94	3	35,724
ST. LOUIS	IS 270	SL0021B	Bridge rehabilitation on I-270 and Dunn Road over BNSF Railway. Project involves bridges L0749 and J0493.	0.09	0.49	3	4,395

Fiscal Years 2026 - 2029 Construction Program

St. Louis District

July 1, 2025 - June 30, 2029

<u>County</u>	<u>Route</u>	<u>Job Number</u>	<u>Description</u>	<u>Length</u>	<u>Lane Miles</u>	<u>Number of Bridges</u>	<u>Est Total Cost (\$1000)</u>
ASSET MANAGEMENT							
ST. LOUIS	IS 270	SL0022	Bridge rehabilitation over Norfolk Southern Railway, on Rte. 370 over Norfolk Southern Railway, on ramp from Missouri Bottom Road to I-270 and on Missouri Bottom Road over I-270. Project involves bridges A0170, A4898, A4899 and A4277.	0.52	2.44	4	6,129
ST. LOUIS	IS 270	SL0024	Pavement resurfacing and median barrier replacement from I-70 to I-170.	6.24	53.33	0	15,547
ST. LOUIS	IS 270	SL0053	Bridge rehabilitation over Marshall Road, Rott Road, Von Talge Road, River Sub Railroad, I-55 and ramp from I-55 to I-255. Project involves bridges A0967, A1033, A4876, A4877, A1026, A5082, A1235, A1234 and A1233.	0.40	2.32	11	17,849
ST. LOUIS	MO 30	SL0081	Pavement resurfacing from 0.2 mile west of Rte. 141 to east of Hannover Avenue and bridge deck sealing over I-270. Project involves bridge A1027.	9.06	45.23	1	7,312
ST. LOUIS	MO 340	SL0076B	Pavement resurfacing and repair sidewalk from I-270 to Ferguson Avenue.	7.76	40.57	0	2,101
ST. LOUIS	MO 340	SL0181	Payment to Olivette for intersection improvements at Dielman Industrial Drive and Price Road. \$631,500 Cost Share funds.	0.34	1.96	0	647
ST. LOUIS	MO 364	SL0030	Bridge rehabilitation at Page Avenue over I-270. Project involves twin bridges A1243.	0.88	6.90	2	5,912
ST. LOUIS	MO 367	SL0117	Safety and operational improvements from I-270 to Longridge Drive.	3.26	15.31	0	5,899
ST. LOUIS	MO 370	6P3615	Bridge rehabilitation over Cowmire Creek, Ferguson Lane and Missouri Bottom Road. Project involves bridges A4895, A4896, A4886 and A5006.	0.15	0.90	5	4,875
ST. LOUIS	IS 44	6S3443	Bridge replacement at various locations over I-44 from Holmes Avenue to Shrewsbury Avenue and Macklind Avenue to Nebraska Avenue. Potential Design-Build project. Project involves bridges A2322, A3263, A2257, A1736, A1732, A1730, A2092, A1726, A1721, A1720, A1725 and A172	1.08	2.82	13	53,840

Fiscal Years 2026 - 2029 Construction Program

St. Louis District

July 1, 2025 - June 30, 2029

<u>County</u>	<u>Route</u>	<u>Job Number</u>	<u>Description</u>	<u>Length</u>	<u>Lane Miles</u>	<u>Number of Bridges</u>	<u>Est Total Cost (\$1000)</u>
ASSET MANAGEMENT							
ST. LOUIS	IS 44	SL0054	Bridge rehabilitation at various locations from 1.3 mile west of Six Flags Road to Elm Avenue. Potential Design-Build project. Project involves bridges A3856, A0775, J0255, L0704, A3996, A3638, A1797, L0761, A4285, L0932, A4288, A8375, A8501, A1715, A1723 and A1728.	0.82	2.82	20	31,780
ST. LOUIS	IS 55	6I3565	Bridge painting over 2nd Street, Union Pacific Railroad, River Des Peres, Green Park Road and Gravois Creek. Project involves bridges A0607, A0591, A1057, A1076, A1276 and A1085.	0.44	3.83	9	7,739
ST. LOUIS	IS 55	SL0194B	Bridge washing over the Meramec River on I-55, I-44, Rte. 30 and Rte. 231. Project involves bridge A0609, A2014, A8231, L0611, A1796, A4932 and A8683.	1.25	7.92	9	536
ST. LOUIS	IS 55	SL0196	Bridge rehabilitation over the Meramec River. Project involves bridge A0609.	0.28	2.86	2	11,605
ST. LOUIS	US 61	6S3578	Pavement resurfacing and upgrade pedestrian facilities to comply with the ADA Transition Plan from 0.1 mile north of Lindbergh Boulevard to the Meramec River. Project involves bridges A5352 and A6474.	4.45	21.07	2	12,714
ST. LOUIS	US 67	6S3557	Pavement resurfacing and upgrade pedestrian facilities to comply with the ADA Transition Plan from I-70 to Rte. D (Page Avenue).	3.44	16.43	0	13,711
ST. LOUIS	US 67	6S3625	Pavement resurfacing, replace signals, guardrail and upgrade pedestrian facilities to comply with the ADA Transition Plan from Rte. AC to Candle Light Lane.	3.80	19.72	0	11,571
ST. LOUIS	US 67	SL0029	Pavement resurfacing, upgrade signals and repair sidewalk from I-270 to Missouri Bottom Road.	1.73	11.87	0	6,973
ST. LOUIS	IS 70	6I3617	Replace lighting at the I-270 interchange.	1.91	13.47	0	5,237
ST. LOUIS	IS 70	6I3654	Bridge replacement over I-270. Project involves bridge A0093.	0.20	1.20	1	15,914

Fiscal Years 2026 - 2029 Construction Program

St. Louis District

July 1, 2025 - June 30, 2029

<u>County</u>	<u>Route</u>	<u>Job Number</u>	<u>Description</u>	<u>Length</u>	<u>Lane Miles</u>	<u>Number of Bridges</u>	<u>Est Total Cost (\$1000)</u>
ASSET MANAGEMENT							
ST. LOUIS	RT AC	6S3569	Pavement resurfacing and upgrade pedestrian facilities to comply with the ADA Transition Plan from Pershall Road to north of St. Cyr Road.	2.42	12.08	0	9,888
ST. LOUIS	RT AC	6S3648	Pavement resurfacing from Lindbergh Boulevard to 0.1 mile south of I-270.	3.30	16.90	0	7,812
ST. LOUIS	RT D	6S3215B	Pavement resurfacing, reduce lanes and upgrade pedestrian facilities to comply with the ADA Transition Plan from west of Pennsylvania Avenue to west of Skinker Parkway.	1.42	6.83	0	15,905
ST. LOUIS	RT D	6S3438	Pavement resurfacing, intersection improvements and reduce lanes from St. Louis City limits to Tucker Boulevard.	5.78	32.20	0	10,538
ST. LOUIS	RT D	SL0027	Pavement resurfacing from Rte. 67 (Lindbergh Boulevard) to 0.1 mile east of I-170.	3.19	16.66	0	5,168
ST. LOUIS	RT D	SL0186	Upgrade pedestrian facilities to comply with the ADA Transition Plan from Rte. 67 (Lindbergh Boulevard) to I-170.	3.09	16.18	0	3,507
ST. LOUIS	RP IS270E TO IS70W	SL0086	Bridge replacements at the I-270 and I-70 interchange. Project involves bridges A3764 and A3766.	0.06	0.38	2	40,682
ST. LOUIS	RP IS64E TO IS170W	6I3634	Bridge rehabilitation on ramps between I-170 and I-64. Project involves bridges A8013 and A8014.	0.24	0.51	2	1,079
ST. LOUIS	RP IS64W TO LONG RD	SL0070	Bridge replacement over I-64. Project involves bridge A2170.	0.07	0.07	1	3,871
ST. LOUIS	CST NORTH HANLEY RD	SL0023	Bridge rehabilitation over I-70. Project involves bridge A6175.	0.08	0.36	1	1,403

Fiscal Years 2026 - 2029 Construction Program

St. Louis District

July 1, 2025 - June 30, 2029

<u>County</u>	<u>Route</u>	<u>Job Number</u>	<u>Description</u>	<u>Length</u>	<u>Lane Miles</u>	<u>Number of Bridges</u>	<u>Est Total Cost (\$1000)</u>
ASSET MANAGEMENT							
ST. LOUIS	RT U	6S3655	Pavement resurfacing from West Florissant Avenue to Woodrow Avenue.	2.29	10.64	0	5,410
ST. LOUIS CITY	IS 44	SL0195	Bridge washing from north of Biddle St. to Washington Ave, Gratiot St. to Park Ave, on I-64 Clayton Ave. to west of Compton Ave, 21st St. to 1st St. and on Rte. H I-70 to west of Hall St. Project involves bridges L0815, A3162, L0361, A1501, A1516, A3594, A7165.	1.67	17.32	8	987
ST. LOUIS CITY	IS 55	SL0205	Bridge preventative maintenance over the Mississippi River and on I-44 north of Gratiot Street to Park Avenue. Project involves bridges A3162, L0361 and A1500. \$678,000 IDOT funds.	0.79	6.82	3	3,360
ST. LOUIS CITY	IS 64	6I3502	Bridge replacement over Vandeventer Avenue and Clayton Avenue. Project involves bridge L0667.	0.43	1.08	1	57,642
ST. LOUIS CITY	IS 64	6I3574	Bridge rehabilitation from west of Compton Avenue to west of Clayton Avenue. Project involves bridge A3594.	1.05	3.26	1	56,162
ST. LOUIS CITY	IS 70	6I3662	Bridge washing over the Mississippi River on I-70, I-55 and I-255. Project involves bridges A1850, A4936, A1500 and A6500. \$296,000 IDOT funds.	1.01	4.59	4	688
ST. LOUIS CITY	IS 70	SL0084	Bridge rehabilitation on the Stan Musial Veterans Memorial Bridge over the Mississippi River. Project involves bridge A6500. \$2,066,520 IDOT funds.	0.53	2.26	1	5,158
ST. LOUIS CITY	CST DR MARTIN LUTHER KING BRG	SL0189	Payment to IDOT to add navigation lighting on the Martin Luther King Bridge and Clark Bridge over the Mississippi River. Project involves bridge A4856 and A4278.	0.51	1.72	2	161
ST. LOUIS CITY	RT H	SL0065	Pavement resurfacing from I-270 to Hall Street.	3.54	9.36	0	3,194
ST. LOUIS CITY	CST WEBER RD	6S3442	Bridge replacement and ramp realignment on Weber Road, Loughborough Avenue over I-55, northbound I-55 ramp to Idaho Avenue and on ramp at Loughborough Avenue. Project involves bridges A0918 and A1077.	0.13	0.56	3	15,188

Fiscal Years 2026 - 2029 Construction Program

St. Louis District

July 1, 2025 - June 30, 2029

<u>County</u>	<u>Route</u>	<u>Job Number</u>	<u>Description</u>	<u>Length</u>	<u>Lane Miles</u>	<u>Number of Bridges</u>	<u>Est Total Cost (\$1000)</u>
ASSET MANAGEMENT							
ST. LOUIS CITY	CST WEST FLORISSANT AVE	6S3552	Bridge rehabilitation over Terra West Belt Railroad and I-70, Rte. 366 and Rte. 30 over the River Des Peres Drainage Channel and Rte. 115 over Terra West Belt Railroad. Project involves bridges A0482, A3208, A7167 and A7168.	0.56	1.49	4	3,301
VARIOUS	Various	6P3510	Upgrade pedestrian facilities to comply with the ADA Transition Plan throughout the St. Louis District.	0.00	0.00	0	10,650
VARIOUS	Various	SL0097	Job Order Contracting for asphalt pavement improvements at various major route locations in the St. Louis District.	0.00	0.00	0	3,334
VARIOUS	Various	SL0098	Job Order Contracting for bridge repairs at various major route locations in the St. Louis District.	0.00	0.00	1	2,539
VARIOUS	Various	SL0099	Job Order Contracting for concrete pavement improvements at various major route locations in the St. Louis District.	0.00	0.00	0	4,444
VARIOUS	Various	SL0100	Job Order Contracting for fence repair at various locations in the St. Louis District.	0.00	0.00	0	726
VARIOUS	Various	SL0101	Job Order Contracting for guard cable repair at various locations in the St. Louis District.	0.00	0.00	0	1,114
VARIOUS	Various	SL0102	Job Order Contracting for guardrail repair at various locations in St. Louis City and St. Louis County.	0.00	0.00	0	5,072
VARIOUS	Various	SL0103	Job Order Contracting for guardrail repair at various locations in Franklin and Jefferson Counties.	0.00	0.00	0	1,157
VARIOUS	Various	SL0104	Job Order Contracting for guardrail repair at various locations in St. Charles County.	0.00	0.00	0	1,157

Fiscal Years 2026 - 2029 Construction Program

St. Louis District

July 1, 2025 - June 30, 2029

<u>County</u>	<u>Route</u>	<u>Job Number</u>	<u>Description</u>	<u>Length</u>	<u>Lane Miles</u>	<u>Number of Bridges</u>	<u>Est Total Cost (\$1000)</u>	
ASSET MANAGEMENT								
VARIOUS	Various	SL0207	Pavement repair at various locations in the St. Louis District.	0.00	0.00	0	1,741	
VARIOUS	Various	SL0209	Bridge deck sealing at various locations in the St. Louis District.	0.00	0.00	0	1,820	
VARIOUS	Various	SL0215	Pavement preservation treatment at various locations in the St. Louis District.	0.00	0.00	0	989	
VARIOUS	Various	SL0216	Pavement repair at various locations in the St. Louis District.	0.00	0.00	0	1,805	
VARIOUS	Various	SL0221	Striping upgrades at various locations in the St. Louis District.	0.00	0.00	0	4,711	
VARIOUS	Various	SL0222	Safety improvements at various locations in St. Louis and St. Charles Counties and St. Louis City.	0.00	0.00	0	3,755	
VARIOUS	Various	SL0223	Payment to consultant for bicycle and pedestrian safety action plan at various locations in the St. Louis District.	0.00	0.00	0	202	
VARIOUS	Various	SL0174	Striping upgrades at various locations in the St. Louis District.	0.00	0.00	0	2,280	
ASSET MANAGEMENT Projects					108	1,496.16	260	920,642

Fiscal Years 2026 - 2029 Construction Program

St. Louis District

July 1, 2025 - June 30, 2029

<u>County</u>	<u>Route</u>	<u>Job Number</u>	<u>Description</u>	<u>Length</u>	<u>Lane Miles</u>	<u>Number of Bridges</u>	<u>Est Total Cost (\$1000)</u>	
CAPITAL IMPROVEMENT								
FRANKLIN	MO 47	SL0082	Safety and capacity improvements from Rte. 100 to I-44 (Phase I). Potential Design-Build project.	12.70	29.54	0	85,698	
ST. CHARLES	US 61	SL0083	Safety and operational improvements from Dietrich Road to 1.0 mile north of I-64 (Phase I). Potential Design-Build project.	6.04	25.12	0	44,563	
ST. CHARLES	IS 64	SL0057	Interchange improvements at I-64 and I-70 interchange (Phase I). Design-Build. Project involves bridges A2031, A2543, A2755, A2756, L0428, L0624 and A5406.	6.57	33.72	7	101,909	
ST. CHARLES	N OR 70	SL0161	Payback to St. Charles County to construct new north outer road and relocate ramps from Rte. 94 to Zumbahl Road. \$475,966 Cost Share funds.	0.00	0.00	0	476	
ST. LOUIS	IS 270	6I3020D	Add lanes and bridge replacement from Lilac Avenue to 0.1 mile west of Rte. H (Riverview Drive). Project involves bridge A0221.	1.42	5.76	1	17,223	
ST. LOUIS	IS 70	SL0058	Corridor improvements from the Missouri River to Rte. 67. Potential Design-Build project. Project involves various bridges.	6.97	57.36	25	62,469	
ST. LOUIS CITY	IS 64	SL0087	Bridge rehabilitation and reconfigure ramps from Kingshighway Boulevard to Jefferson Avenue (Partial). Project involves bridge A3651.	2.55	18.42	1	18,753	
CAPITAL IMPROVEMENT Projects					7	169.92	34	331,091

Fiscal Years 2025 - 2029

Totals St. Louis District

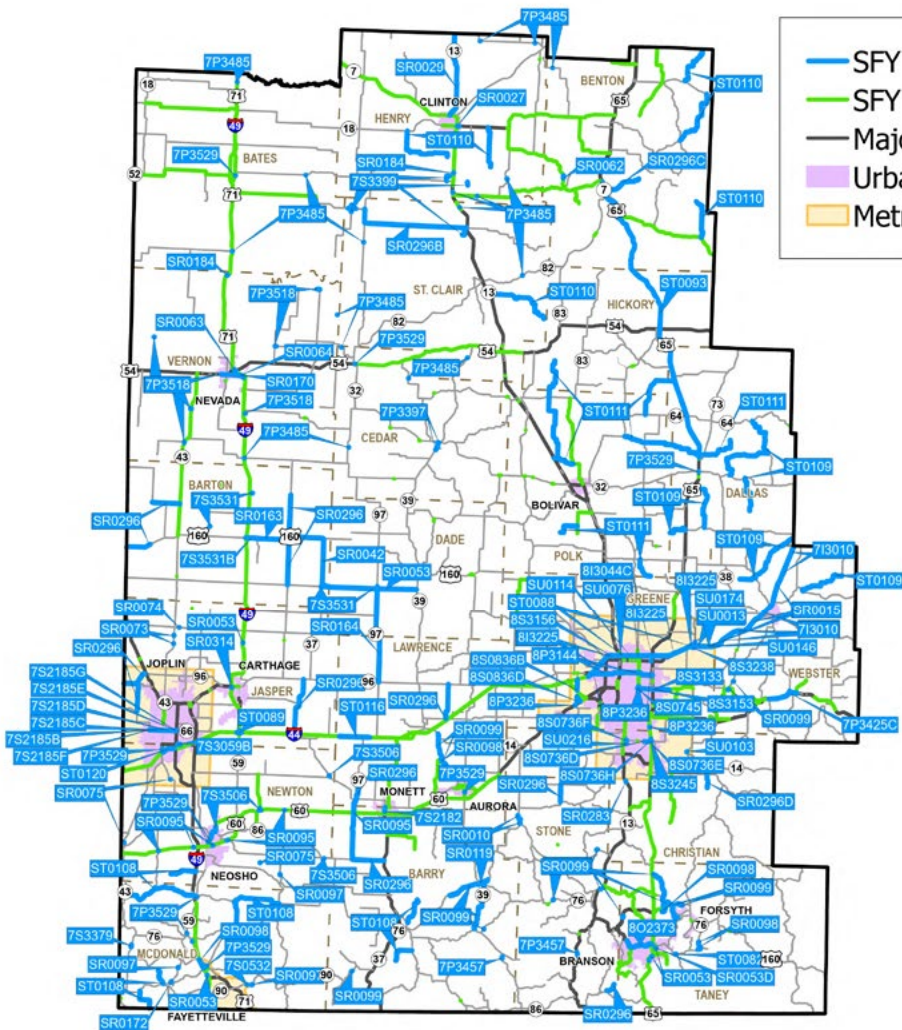
<u>District</u>	<u>Number of Projects</u>	<u>Length</u>	<u>Lane Miles</u>	<u>Number of Bridges</u>	<u>Est Total Cost(\$1000)</u>
ST. LOUIS	179	892.35	4,310.81	386	1,715,700
Other Projects*	44				117,125
Garvee Payments**	3				365,289
Totals	226				2,198,114

*Other projects are not considered Asset Management or Capital Improvement projects therefore included as total only. Other projects include such things as emergency response operations, Intelligent Transportation System (ITS) operations, and on-call work zone enforcement.

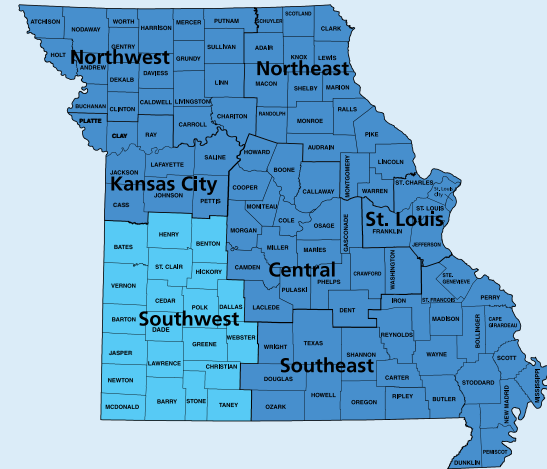
**GARVEE Payments are debt repayments for Safe and Sound, I-64 and Mississippi River Bridge. Includes programmed totals prior to fiscal year 2025.

SOUTHWEST DISTRICT

Contact Information



- SFY 2025 Construction Program
- SFY 2026-2029 Construction Program
- Major Route
- Urban Areas
- Metropolitan Planning Org



MoDOT Southwest District Office

3025 East Kearney St.
Springfield, MO 65803

(417) 895-7689

District Engineer:
Stacy Reese

Fiscal Year 2025 - Construction Program

Southwest District

July 1, 2024 - June 30, 2025

<u>County</u>	<u>Route</u>	<u>Job Number</u>	<u>Description</u>	<u>Length</u>	<u>Lane Miles</u>	<u>Number of Bridges</u>	<u>Est Total Cost (\$1000)</u>
ASSET MANAGEMENT							
BARRY	MO 248	SR0119	Bridge replacement over Flat Creek. Project involves bridge J0382.	0.40	0.80	1	5,248
BARRY	MO 37	7S2182	Rebuild pavement and sidewalk and intersection reconfiguration on Central Ave from Cleveland St to Bond St and add roundabout at Broadway St in Monett. Design, right of way acquisition by Monett. \$2,163,000 Cost Share, \$2,786,196 Monett and \$399,826 Trans. Alt. funds.	0.68	1.45	0	5,450
BARTON	US 160	7S3531B	Upgrade pedestrian facilities to comply with the ADA Transition Plan on 12th Street in Lamar.	1.45	2.90	0	1,310
BARTON	US 160	SR0042	Pavement resurfacing and add rumblestripes from SE 30th Lane east of Lamar to Rte. 39 south of Greenfield, extend culverts from east of Lockwood to Rte. 39 south of Greenfield and ADA transition plan improvements in Golden City. Project involves bridges H0901 and J0064.	28.80	57.58	2	8,001
BARTON	US 160	SR0163	Pavement resurfacing from 0.1 mile west of NW 1 Lane in Lamar to SE 30th Lane.	3.30	8.86	0	1,013
BATES	IS 49	7P3485	Bridge rehabilitations and replacements on I-49, Rtes. A and H in Bates County, Rte. E in Benton County, Rtes. 39, 97 and EE in Cedar County, Rtes. 2, 13, Z and U in Henry County, Rtes. 13, 82, H and J in St. Clair County and Rtes. B and Y in Vernon County. Design-Build.	0.65	1.40	18	37,978
BENTON	MO 7	SR0062	Bridge rehabilitation over Truman Reservoir. Project involves bridge A3465.	0.41	0.81	1	842
BENTON	RT MM	SR0296C	Pavement preservation treatment from Pratt Avenue to Rte. 83.	5.95	11.89	0	202
CEDAR	MO 32	7P3397	Upgrade pedestrian facilities to comply with the ADA Transition Plan on East Street/West Street and Rte. 39 (South Street) in Stockton.	1.28	2.66	0	580
CHRISTIAN	MO 125	SU0103	Add safety signage 0.1 mile north of Lindenlure Drive.	0.13	0.26	0	43

Fiscal Year 2025 - Construction Program

Southwest District

July 1, 2024 - June 30, 2025

<u>County</u>	<u>Route</u>	<u>Job Number</u>	<u>Description</u>	<u>Length</u>	<u>Lane Miles</u>	<u>Number of Bridges</u>	<u>Est Total Cost (\$1000)</u>
ASSET MANAGEMENT							
CHRISTIAN	US 160	SR0283	Bridge rehabilitation over the Finley River. Project involves bridge A4038.	0.16	0.31	1	160
CHRISTIAN	RT CC	8S0736E	Add intersection turn lane and upgrade sidewalk and guardrail at 22nd Street in Ozark. Project involves culvert A3861.	0.18	0.38	1	4,274
CHRISTIAN	RT CC	8S0736F	Add roundabout at Main Street in Nixa.	0.20	0.39	0	5,169
CHRISTIAN	RT J	8S3245	Add intersection turn lanes at Rtes. CC and J and bridge rehabilitation on eastbound bridge over Rte. 65 in Ozark. Project involves bridge A3860.	0.06	0.91	1	963
CHRISTIAN	RT PP	SR0296D	Pavement preservation treatment from Rte. 14 in Sparta to south of Oldfield Road.	1.98	3.97	0	70
DADE	US 160	7S3531	Upgrade pedestrian facilities to comply with the ADA Transition Plan on Fourth Street and Rte. 97 (Main Street) in Lockwood, Rte. 126 in Golden City, Rte. W in Iantha and Rte. C in Irwin.	2.57	5.13	0	1,201
DADE	US 160	SR0053	Bridge rehabilitations on northbound I-49 in Jasper and McDonald Counties, Rte. 160 in Dade County and northbound Rte. 65, Bus. 65 and Branson Landing Boulevard in Taney County. Project involves bridges A2541, A3580, A6926, A7002, A7685 and A6379.	0.32	1.02	6	1,556
DADE	MO 97	SR0164	Pavement resurfacing and add rumblestripes from Rte. 160 in Lockwood to Rte. 96 near Miller.	14.07	28.14	0	2,818
GREENE	MO 125	8S3238	Add roundabouts at I-44 ramps and at Chestnut Street, add signal at Rte. OO and add turn lane from Washington Avenue to Rte. OO in Strafford.	1.10	3.35	0	9,484
GREENE	MO 125	SU0174	Bridge rehabilitation over I-44 in Strafford. Project involves bridge A5400.	0.04	0.16	1	1,714

Fiscal Year 2025 - Construction Program

Southwest District

July 1, 2024 - June 30, 2025

<u>County</u>	<u>Route</u>	<u>Job Number</u>	<u>Description</u>	<u>Length</u>	<u>Lane Miles</u>	<u>Number of Bridges</u>	<u>Est Total Cost (\$1000)</u>
ASSET MANAGEMENT							
GREENE	CRD 127	8S3156	Bridge replacement on Melville Road over I-44 in Springfield. Project involves bridge A0441. \$531,953 Greene County and \$371,793 STBG-Urban funds.	0.24	0.47	1	5,794
GREENE	IS 44	8I3225	Pavement resurfacing from west of Rte. 266 (Chestnut Exp) to Rte. 13 (Kansas Exp) and from Rte. 65 in Springfield to east of Rte. 125 in Strafford and add high friction surface treatment on the westbound lanes in Strafford. Involves bridges A0712, A0714 and A0715.	12.90	54.76	3	10,919
GREENE	IS 44	SU0013	Pavement resurfacing from 0.5 mile east of Rte. 125 in Strafford to 1.1 mile east of Rte. 125.	1.54	6.34	0	780
GREENE	IS 44	SU0114	Sound abatement on the eastbound lanes from Summitt Avenue to National Avenue in Springfield.	0.56	1.13	0	3,838
GREENE	IS 44	SU0146	Rebuild pavement on the westbound lanes from 2.1 miles east of Rte. 125 to 0.7 mile east of Rte. 125 near Strafford.	1.37	2.74	0	9,656
GREENE	LP 44	8P3144	Signal upgrades at I-44, Main Avenue, Campbell Avenue, Benton Avenue, Grant Avenue, Boonville Avenue, Broadway Avenue and Eastgate Avenue and signal upgrades and adding intersection turn lane at Rte. 65 in Springfield.	9.21	45.36	0	3,109
GREENE	MO 744	8P3236	Replace signals on Kearney St at Mayfair Ave, on Loop 44 at Haseltine Rd, on Evans Rd at Rte. 65 ramps, on Bus. 65 at Seminole St, Portland St and Baratara St in Springfield and on Rte. 60 at Rte. MM in Republic.	0.18	0.88	0	3,743
GREENE	RT D	8S0745	Pavement resurfacing on Sunshine Street from 0.1 mile west of Bus. 65 (Glenstone Avenue) to Blackman Road in Springfield.	2.74	13.42	0	2,084
GREENE	RT D	8S3133	Add intersection turn lanes, pedestrian signals and raised medians at various locations on Sunshine Street from Bus. 65 (Glenstone Avenue) to 0.3 mile east of County Road 199.	4.53	16.58	0	3,895
GREENE	RT D	8S3153	Upgrade pedestrian facilities to comply with the ADA Transition Plan on Sunshine Street from Bus. 65 (Glenstone Avenue) to Blackman Road in Springfield. \$626,000 Transportation Alternatives and \$156,500 Springfield funds.	2.58	12.68	0	5,262

Fiscal Year 2025 - Construction Program

Southwest District

July 1, 2024 - June 30, 2025

<u>County</u>	<u>Route</u>	<u>Job Number</u>	<u>Description</u>	<u>Length</u>	<u>Lane Miles</u>	<u>Number of Bridges</u>	<u>Est Total Cost (\$1000)</u>
ASSET MANAGEMENT							
HENRY	MO 13	SR0029	Pavement resurfacing from north of NW 1400 Road to Rte. 7 in Clinton.	12.41	25.25	0	2,714
HENRY	BU 52	7S3399	Upgrade pedestrian facilities to comply with the ADA Transition Plan at various locations in Deepwater, on Rte. BB in Brownington, on Rte. D in Lowry City and on Rtes. 52, KK and P in Appleton City.	4.96	9.93	0	953
HENRY	MO 7	SR0027	Pavement resurfacing from Rte. 13 to 0.1 mile east of Vansant Road in Clinton.	0.32	1.98	0	223
JASPER	MO 43	SR0073	Bridge rehabilitations 0.4 mile south of Pine Road over North Fork Spring River and 0.6 mile south of Pecan Road over Spring River. Project involves bridges A2690 and A2691.	0.20	0.39	2	3,175
JASPER	MO 66	7S2185B	Rebuild pavement and upgrade signals on 7th Street from Rte. P (Schifferdecker Avenue) to Maiden Lane in Joplin.	0.99	4.24	0	10,766
JASPER	MO 66	7S2185C	Rebuild pavement, upgrade signals and upgrade pedestrian facilities to comply with the ADA Transition Plan on 7th Street from Maiden Lane to Rte. 43 (Main Street) in Joplin.	0.98	4.00	0	16,132
JASPER	MO 66	7S2185D	Rebuild pavement, upgrade signals and upgrade pedestrian facilities to comply with the ADA Transition Plan on 7th Street from Rte. 43 (Main Street) to St. Louis Avenue in Joplin. Project includes bridge A5961.	1.02	4.61	1	14,946
JASPER	MO 66	7S2185E	Rebuild pavement and upgrade signals on 7th Street from St. Louis Avenue to Loop 49 (Range Line Road) in Joplin.	0.99	4.90	0	12,850
JASPER	MO 66	7S2185F	Upgrade pedestrian facilities to comply with the ADA Transition Plan on 7th Street from Rte. P (Schifferdecker Avenue) to Maiden Lane Avenue in Joplin.	0.99	4.24	0	3,273
JASPER	MO 66	7S2185G	Upgrade pedestrian facilities to comply with the ADA Transition Plan on 7th Street from St. Louis Avenue to Loop 49 (Range Line Road) in Joplin.	0.99	4.90	0	2,233

Fiscal Year 2025 - Construction Program

Southwest District

July 1, 2024 - June 30, 2025

<u>County</u>	<u>Route</u>	<u>Job Number</u>	<u>Description</u>	<u>Length</u>	<u>Lane Miles</u>	<u>Number of Bridges</u>	<u>Est Total Cost (\$1000)</u>
JASPER	RT FF	7S3059B	Relocate Davis Boulevard intersection and add signal on 32nd Street in Joplin.	0.40	2.00	0	3,779
JASPER	RT M	SR0074	Bridge rehabilitation 0.7 mile east of Rte. 43 over Duval Creek. Project involves bridge A2862.	0.02	0.04	1	543
JASPER	CST OAK ST	SR0314	Upgrade pedestrian facilities to comply with the ADA Transition Plan on Oak Street over I-49 in Carthage. Project involves bridge A3561.	0.07	0.14	1	565
LAWRENCE	MO 97	SR0296	Pavement preservation treatment on Rtes. 97 and M in Lawrence County, Rtes. 160, A, K and T in Barton County, Rtes. 97 and B in Barry County, Rtes. 37, JJ and YY in Jasper County and Rtes. K and UU in Stone County.	61.71	123.40	0	2,362
MCDONALD	MO 43	7S3379	Bridge replacement and streambank stabilization over the Elk River. Project involves bridge A0826.	0.33	0.66	1	5,484
MCDONALD	IS 49	SR0098	Add high friction surface treatment on the southbound lanes of I-49 from Rte. EE to 0.2 mile south of Elk River Rd in Pineville, in Taney County on Rte. 76 at Rtes. F and MM and on Rte. 39 south of Rte. P in Lawrence County.	3.41	7.08	0	1,474
MCDONALD	MO 59	SR0172	Repair and stabilize drainage 0.5 mile north of Rte. DD near Noel.	0.21	0.43	0	256
MCDONALD	BU 71	7P3529	Replace signals on Bus. 71 in Anderson and Pineville, Rte. 52 in Butler, Rte. 54 in El Dorado Springs, Rte. 65 in Buffalo, Rte. 43 in Joplin, Rte. 60 and Loop 49 in Neosho, Rte. 39 in Aurora and Rte. 59 in Goodman and Anderson.	0.64	1.87	0	6,551
MCDONALD	MO 90	7S0532	Bridge replacement over Little Sugar Creek 1.3 miles east of Jane. Project involves bridge P0973.	0.08	0.16	1	3,104
MCDONALD	MO 90	SR0097	Add safety signage at Slate Gap Lane, on Rte. 59 0.1 mile south of Mount Shira Road in Ginger Blue and on Rte. O south of Queen's Lace Drive near Stella.	0.40	0.80	0	82

Fiscal Year 2025 - Construction Program

Southwest District

July 1, 2024 - June 30, 2025

<u>County</u>	<u>Route</u>	<u>Job Number</u>	<u>Description</u>	<u>Length</u>	<u>Lane Miles</u>	<u>Number of Bridges</u>	<u>Est Total Cost (\$1000)</u>
ASSET MANAGEMENT							
NEWTON	MO 43	SR0075	Replace culverts from Thurman Street to Cleveland Street in Seneca, at Rte. NN 0.1 mile north of Freeburg Road and at Rte. H 0.1 mile south of Raven Road. Project involves culverts T1059, T1060, T1061, T1062 and T1063.	0.08	0.13	5	1,781
NEWTON	US 60	SR0095	Add roundabout at Rte. HH in Neosho and at Rte. 97 in Yonkerville and add turn lanes at Rtes. M/W, Y and CC, Hammer Road and Oak Ridge Drive. \$1,402,000 Open Container funds.	0.52	1.23	0	13,844
NEWTON	RT T	7S3506	Upgrade pedestrian facilities to comply with the ADA Transition Plan in Fairview and on Rtes. E and 60 in Granby, Bus. 60 in Neosho and Rte. 37 in Wentworth.	3.14	9.57	0	2,081
ST. CLAIR	RT A	SR0296B	Pavement preservation treatment from Rte. 52 to Rte. 13.	16.90	33.80	0	602
STONE	MO 13	7P3457	Bridge washing over Table Rock Lake in Kimberling City and on Rte. 39 over Table Rock Lake in Shell Knob. Project involves bridges A0585 and A0260.	0.64	1.29	2	129
STONE	MO 265	SR0010	Upgrade pedestrian facilities to comply with the ADA Transition Plan from North Hemphill Avenue to Rte. D and on Rte. D from Rte. 265 to Pirate Lane in Crane.	1.42	2.88	0	477
TANEY	MO 76	SR0053D	Bridge rehabilitation over Lake Taneycomo and Missouri and Northern Arkansas Railroad. Project involves bridge J0705.	0.21	0.42	1	343
TANEY	MO 76	SR0099	Add safety signage at various locations on Rtes. 39, 76, 160, 90, 176, 248, 265 and KK in Barry, Lawrence, Stone, Taney and Webster Counties.	33.10	65.47	0	1,000
TANEY	CST 76 COUNTRY BLVD	8O2373	Payment to Branson for Phase I multimodal improvements on 76 Country Boulevard from Rte. 376 to 6th Street in Branson.	4.50	14.36	0	929
VERNON	MO 43	7P3518	Upgrade pedestrian facilities to comply with the ADA Transition Plan in Bronaugh, on Spur 71 (Main Street) in Milo, Rte. F in Moundville, Loop 49 in Nevada, Rte. H in Richards, Rte. AA in Schell City and Rte. EE in Walker.	3.50	7.82	0	1,496

Fiscal Year 2025 - Construction Program

Southwest District

July 1, 2024 - June 30, 2025

<u>County</u>	<u>Route</u>	<u>Job Number</u>	<u>Description</u>	<u>Length</u>	<u>Lane Miles</u>	<u>Number of Bridges</u>	<u>Est Total Cost (\$1000)</u>
ASSET MANAGEMENT							
VERNON	IS 49	SR0064	Bridge rehabilitation over Rte. K in Nevada. Project involves twin bridges A1775.	0.27	0.48	2	2,660
VERNON	IS 49	SR0184	Repair slides on the northbound lanes 0.6 mile north of Rte. TT near Butler and on southbound Rte. 13 0.2 mile north of Bus. Rte. 52 near Deepwater.	0.11	0.49	0	2,207
VERNON	IS 49	SR0063	Bridge rehabilitation over Missouri and Northern Arkansas Railroad in Nevada. Project involves twin bridges A1774.	0.26	0.69	2	4,599
VERNON	LP 49	SR0170	Pavement repair on Austin Boulevard at I-49 in Nevada.	0.19	0.75	0	1,563
WEBSTER	IS 44	7I3010	Rebuild pavement on westbound lanes from 2 miles east of Rte. 125 in Strafford to 0.5 mile west of Rte. B near Northview, realign eastbound curve 3.8 miles east of Rte. 125 in Strafford and extend exit ramps at Rte. B, Rte. 38, Sampson Road and the Conway Rest Area.	1.60	11.86	0	46,675
WEBSTER	IS 44	SR0015	Pavement resurfacing on the eastbound lanes from 2 miles east of Rte. 125 in Strafford to 1.5 miles west of Rte. Y and on the westbound lanes from 0.5 mile west of Rte. B to 2.3 miles east of Rtes. J and Y in Conway.	19.85	82.37	0	10,980
ASSET MANAGEMENT Projects				66	721.36	55	319,987

Fiscal Year 2025 - Construction Program

Southwest District

July 1, 2024 - June 30, 2025

<u>County</u>	<u>Route</u>	<u>Job Number</u>	<u>Description</u>	<u>Length</u>	<u>Lane Miles</u>	<u>Number of Bridges</u>	<u>Est Total Cost (\$1000)</u>	
CAPITAL IMPROVEMENT								
CHRISTIAN	RT CC	8S0736D	Add lanes, sidewalk and shared use path from Fremont Road to 22nd Street in Ozark. Design, right of way acquisition and utility relocation by Ozark. \$2,021,449 Cost Share, \$2,128,397 STBG-Urban and \$532,099 Ozark funds.	0.80	1.69	0	5,296	
CHRISTIAN	RT CC	8S0736H	Payment to Ozark for design, right of way and utility relocations for 8P0736D to add lanes, sidewalk and shared use path from Fremont Road to 22nd Street. \$825,768 Cost Share funds.	0.80	1.68	0	845	
CHRISTIAN	CST MAIN ST	SU0216	Add lanes from south of Rte. CC to north of Tracker Road in Nixa. Design, right-of-way acquisition and inspection by Nixa. \$397,334 Nixa and \$1,589,336 Nixa STBG-Urban funds.	0.48	0.96	0	1,989	
GREENE	IS 44	8I3044C	Add lanes and rebuild pavement from Rte. H (Glenstone Avenue) to Rte. 65 in Springfield.	2.04	9.16	0	22,846	
GREENE	IS 44	SU0076	Add lanes and replace bridges from Rte. 13 (Kansas Expressway) to Rte. H (Glenstone Avenue) in Springfield. Project involves bridges A0444, A0445 and A0447. \$468,047 Greene County, \$1,628,207 STBG-Urban and \$302,006 Transportation Alternatives funds.	2.61	11.13	3	47,848	
GREENE	RT MM	8S0836B	Add lanes on Brookline Avenue from I-44 to Rte. 360 (James River Freeway) in Republic. Design, right of way and inspection by Republic. \$6,000,000 Cost Share, \$2,296,000 STBG-Urban and \$2,872,000 Republic funds.	1.51	3.22	0	11,384	
GREENE	RT MM	8S0836D	Relocate Brookline Avenue, add railroad overpass and sidewalks from County Road 160 to Rte. 60 and add lanes from Haile Street to County Road 160 in Republic. \$564,000 Open Container, \$560,440 Republic, \$250,910 Transportation Alt. and \$245,787 Carbon Reduction.	0.35	0.71	0	34,408	
WEBSTER	US 60	7P3425C	Add railroad overpass, add interchange at Rte. A and remove railroad crossings from Rte. Z in Fordland to Rte. O in Diggins. \$10,357,239 CRISI, \$4,000,000 STBG-Rail, \$1,500,000 Grade Crossing Safety Account, \$1,500,000 BNSF Railway and \$1,010,168 Webster County funds.	4.66	18.19	0	37,113	
CAPITAL IMPROVEMENT Projects					8	46.73	3	161,729

Fiscal Years 2026 - 2029 Construction Program

Southwest District

July 1, 2025 - June 30, 2029

<u>County</u>	<u>Route</u>	<u>Job Number</u>	<u>Description</u>	<u>Length</u>	<u>Lane Miles</u>	<u>Number of Bridges</u>	<u>Est Total Cost (\$1000)</u>
ASSET MANAGEMENT							
BARRY	US 60	SR0021	Pavement resurfacing, add roundabout at County Road 1100 and add turn lanes at County Roads 1160, 1180, 1200, 1235, 2000, 2175 and 2210 from Rte. 37 in Monett to Rte. 14 in Marionville.	18.74	49.25	0	14,576
BARRY	MO 86	SR0120	Bridge rehabilitation over Table Rock Lake. Project involves bridge A0581.	0.13	0.26	1	10,164
BARRY	MO 97	SR0133	Bridge improvement over Capps Creek 0.2 mile south of County Road 2040. Project involves bridge L0573.	0.10	0.20	1	1,129
BARRY	RT BB	7S3493	Pavement resurfacing from Rte. 37 to County Road 2060.	5.77	11.53	0	737
BARTON	US 160	SR0002	Bridge replacement over North Fork Spring River north of Golden City. Project involves bridge H0901.	0.06	0.12	1	2,785
BARTON	MO 43	SR0284	Bridge rehabilitation over BNSF Railway, East Fork of Dry Wood Creek, South Fork of North Little Fork. Project involves bridges A2533, A2870 and A2936.	0.08	0.16	3	656
BARTON	IS 49	7I3426	Bridge improvement on the southbound lanes over the North Fork of the Spring River. Project involves bridge G0578.	0.05	0.09	1	5,467
BARTON	RT V	SR0096	Bridge replacement and road realignment over Little Drywood Creek 4.4 miles west of I-49. Project involves bridge P0343.	0.70	1.40	1	4,253
BATES	MO 18	SR0308	Pavement resurfacing from Rte. Y near Merwin to I-49 in Adrian.	14.14	28.27	0	1,571
BATES	IS 49	SR0179	Job Order Contracting for pavement repair from the Cass County line to Rte. 54 in Vernon County.	44.82	182.92	0	111

Fiscal Years 2026 - 2029 Construction Program

Southwest District

July 1, 2025 - June 30, 2029

<u>County</u>	<u>Route</u>	<u>Job Number</u>	<u>Description</u>	<u>Length</u>	<u>Lane Miles</u>	<u>Number of Bridges</u>	<u>Est Total Cost (\$1000)</u>
ASSET MANAGEMENT							
BATES	LP 49	SR0309	Pavement resurfacing from Rte. F in Passaic to Rte. 52 in Butler.	4.53	9.06	0	1,124
BATES	MO 52	SR0081	Replace railroad underpass on Fort Scott Street in Butler.	0.10	0.19	0	16,450
BATES	MO 52	SR0159	Pavement resurfacing from I-49 north interchange to I-49 south interchange in Butler.	1.85	3.97	0	797
BATES	MO 52	SR0310	Pavement resurfacing from Kansas State Line to Rte. BB in Bates County.	27.26	27.26	0	5,659
BATES	RT D	SR0134	Bridge improvement over I-49 near Passaic. Project involves bridge A2156.	0.09	0.18	1	2,635
BENTON	MO 7	SR0109	Add roundabout at Rte. 65 south junction and safety signage at various locations from Rte. 65 to 0.3 mile east of Rte. AA.	15.76	31.65	0	2,153
BENTON	MO 7	SR0110	Add roundabout at Cold Spring Avenue, add pedestrian signal at Main Street in Warsaw and add safety signage at various locations from 0.3 mile west of Rte. C to Rte. 65 in Warsaw.	20.90	41.95	0	2,281
BENTON	MO 7	SR0318	Bridge rehabilitations over Truman Lake near Warsaw, Long Shoal and south of Whitakerville. Project involves bridges A3464 and A3689.	1.97	3.94	2	1,005
BENTON	RT KK	SR0108	Pavement resurfacing and add rumblestrips from Rte. 7 to end of route and on Rte. Z from Rte. 13 to Rte. 7.	20.65	41.30	0	5,010
BENTON	RT P	SR0111	Pavement resurfacing on Rte. P from Rte. ZZ to Rte. 65 and Main Street from 1st Street to 3rd Street in Ionia, Rte. F from Rte. 52 to end of state maintenance and Rte. U from Whiteman Road to Rte. 52 in Cole Camp.	15.60	31.20	0	1,916

Fiscal Years 2026 - 2029 Construction Program

Southwest District

July 1, 2025 - June 30, 2029

<u>County</u>	<u>Route</u>	<u>Job Number</u>	<u>Description</u>	<u>Length</u>	<u>Lane Miles</u>	<u>Number of Bridges</u>	<u>Est Total Cost (\$1000)</u>
ASSET MANAGEMENT							
BENTON	RT T	SR0108B	Pavement resurfacing and add rumblestrips from Rte. C to Rte. 65.	9.18	18.36	0	2,520
CEDAR	MO 32	SR0059	Road realignment at Rte. CC, County Road 1350 and 2.3 miles west of Bolivar, bridge replacement over Barren Creek and add turn lanes at Rte. 245 and Rte. 123. Project involves bridge H0021.	1.56	3.11	1	10,840
CEDAR	US 54	SR0033	Pavement resurfacing from 0.1 mile east of Rte. 32 in El Dorado Springs to Rte. MM.	25.07	50.22	0	6,980
CEDAR	RT B	SR0135	Bridge improvement over Cedar Creek southwest of Stockton. Project involves bridge S0026.	0.12	0.24	1	2,347
CEDAR	RT N	SR0212	Bridge rehabilitation over Big Sac River. Project involves bridge L0537.	0.13	0.26	1	1,572
CHRISTIAN	US 65	SR0105	Add climbing lanes, guard cable and safety signage at various locations and add northbound right turn lane at Saddlebrooke Drive from 0.4 mile north of Rte. EE in Christian County to 0.8 mile north of Rte. 76 in Taney County. \$3,259,000 Open Container funds.	16.18	65.40	0	11,291
CHRISTIAN	RT EE	SR0061	Safety improvements at various locations from Rte. 160 in Highlandville to Rte. 65 and add roundabout at Rte. 160. \$4,164,000 Open Container funds.	3.71	7.55	0	9,891
CHRISTIAN	RT EE	SR0311	Pavement resurfacing from Rte. 160 in Highlandville to Rte. 65 near Ozark.	3.64	7.28	0	1,069
CHRISTIAN	RT W	SR0041	Pavement resurfacing from 0.1 mile south of Timbercrest Road to end of state maintenance.	7.05	14.10	0	1,119
CHRISTIAN	RT W	SU0012	Pavement resurfacing from Rte. 14 to south of Timbercrest Road near Ozark.	1.00	2.01	0	237

Fiscal Years 2026 - 2029 Construction Program

Southwest District

July 1, 2025 - June 30, 2029

<u>County</u>	<u>Route</u>	<u>Job Number</u>	<u>Description</u>	<u>Length</u>	<u>Lane Miles</u>	<u>Number of Bridges</u>	<u>Est Total Cost (\$1000)</u>
ASSET MANAGEMENT							
DADE	US 160	SR0104	Road realignment from County Road 203 to Rte. 245.	0.57	1.15	0	2,307
DADE	RT H	SR0302	Bridge rehabilitation over Stockton Lake. Project involves bridge A2929.	0.29	0.59	1	584
DALLAS	MO 64	7P3542	Bridge replacement over the Niangua River and road realignment near Bennett Spring State Park. Project involves bridge J0782.	0.43	0.85	1	13,789
DALLAS	US 65	SR0089	Add roundabouts at Rte. 73 and at Truman Road in Buffalo and add passing lane from Rte. 64 to Rte. D in Urbana.	6.41	13.00	0	12,833
GREENE	MO 123	SR0165	Upgrade pedestrian facilities to comply with the ADA Transition Plan in Walnut Grove.	0.12	0.25	0	244
GREENE	US 160	SR0136	Bridge improvement over Branch of Sac River between Thurmond Avenue and Perryman Avenue in Ash Grove. Project involves bridge H0468.	0.04	0.09	1	514
GREENE	US 160	SU0051	Bridge painting over Rte. 60 (James River Freeway), on Republic Street over Rte. 60 and on Rte. 266 (Chestnut Expressway) over I-44 in Springfield. Project involves bridges A4146, A4184 and A0598.	0.25	1.05	3	2,281
GREENE	US 160	SU0156	Pavement improvement from 0.1 mile north of Plainview Road in Springfield to Rte. 14 in Nixa. Project involves bridge J0930.	6.36	31.90	1	3,792
GREENE	MO 266	SU0080	Add roundabouts at Rte. AB and at Rte. B west of Springfield. \$1,180,000 Open Container funds.	0.10	0.19	0	4,286
GREENE	MO 360	SU0014	Pavement resurfacing from I-44 to Rte. 60 in Springfield.	3.68	14.49	0	745

Fiscal Years 2026 - 2029 Construction Program

Southwest District

July 1, 2025 - June 30, 2029

<u>County</u>	<u>Route</u>	<u>Job Number</u>	<u>Description</u>	<u>Length</u>	<u>Lane Miles</u>	<u>Number of Bridges</u>	<u>Est Total Cost (\$1000)</u>
ASSET MANAGEMENT							
GREENE	IS 44	SR0275	Bridge rehabilitation over Pond Creek and on northbound Rte. 65 over Lake Taneycomo, Rte. 13 over Bus. 13, Rte. 14 over Green Valley Creek, Rte. B over BNSF and Rte. AA over Wheeler Creek near Elsey. Project involves bridges A0176, A2597, A2823, A3069, A7914 and A8329.	0.21	0.88	7	1,976
GREENE	IS 44	SU0197	Job Order Contracting for pavement repair on I-44, Rte. 65 and Rte. 60 in the urban Southwest District.	37.25	161.41	0	508
GREENE	BU 60	SR0034	Pavement resurfacing and add rumblestrips from Rte. B to 0.3 mile east of White Oak Road in Rogersville and pavement marking from 0.1 mile south of Rte. 60 to Rte. B.	3.32	6.62	0	565
GREENE	BU 65	SU0003	Operational and pedestrian improvements on Glenstone Avenue from Valley Water Mill Road to Rte. 60 (James River Freeway) in Springfield.	8.10	43.96	0	4,316
GREENE	E OR 65	8S3158	Bridge replacement on Eastgate Avenue over BNSF Railway and add sidewalk from south of Monroe Street to Lombard Street in Springfield. Project involves bridge W0574.	0.23	0.45	1	4,066
GREENE	US 65	7P2212D	Pavement improvements from Pomme de Terre River to Rte. KK.	5.19	10.37	0	922
GREENE	MO 744	8P3237	Replace signals on Kearney St at National Ave, Summit Ave, Grant Ave, Broadway Ave and Delaware Ave, on Bus. 65 at Patterson Ave and Cedarbrook Ave, on Rte. FF at Rte. MM in Battlefield and on Rte. CC at Cheyenne Rd in Christian County.	0.14	0.69	0	3,644
GREENE	RT D	8S3215	Pavement resurfacing from east of Blackman Road to Rte. 125 east of Springfield.	5.55	11.09	0	1,831
GREENE	RT D	SU0148	Replace signals at Oak Grove Avenue and Ventura Avenue in Springfield.	0.03	0.16	0	1,166
GREENE	RT EE	SU0066	Bridge improvement over I-44 in Springfield. Project involves bridge A0713.	0.10	0.21	1	1,483

Fiscal Years 2026 - 2029 Construction Program

Southwest District

July 1, 2025 - June 30, 2029

<u>County</u>	<u>Route</u>	<u>Job Number</u>	<u>Description</u>	<u>Length</u>	<u>Lane Miles</u>	<u>Number of Bridges</u>	<u>Est Total Cost (\$1000)</u>
ASSET MANAGEMENT							
GREENE	RT F	SR0083	Bridge replacement over the Sac River. Project involves bridge K0646.	0.06	0.13	1	3,305
GREENE	RT FF	SU0018	Pavement resurfacing from Weaver Road in Battlefield to Haseltine Road.	3.05	6.11	0	545
GREENE	CST GASCONADE ST	SU0169	Bridge rehabilitation over Rte. 65, Rte. H (Glenstone Avenue) over I-44 and Rte. 125 over BNSF Railway. Project involves bridges A2040, A7501 and A8269.	0.28	0.51	3	946
GREENE	RT J	8S3211	Pavement resurfacing and add rumblestrips from Rte. D to 0.3 mile north of Rte. 60 east of Springfield.	5.50	11.01	0	1,225
GREENE	RT J	SU0077	Replace box culverts south of County Road 150 and south of County Road 168. Project involves culverts Y0581 and W0010.	0.02	0.04	2	1,228
GREENE	RT K	SR0023	Pavement resurfacing from Rte. 266 to I-44.	0.51	1.01	0	132
GREENE	RP US65N TO IS44W	SU0297	Bridge rehabilitation over I-44 in Springfield. Project involves bridge A7024.	0.00	0.30	1	2,692
GREENE	RP US65N TO US60W	SU0298	Bridge painting over Rte. 60, on the eastbound Rte. 60 ramp over Rte. 65 and on the Rte. 65 ramp over I-44 in Springfield. Project involves bridges A7541, A7542 and A7024.	0.00	1.01	3	2,190
GREENE	RT V	SR0025	Pavement resurfacing from Rte. 123 in Walnut Grove to Rte. 160 in Ash Grove.	8.02	16.03	0	1,957
HENRY	MO 13	SR0130	Bridge deck sealing on northbound bridge over the Truman Reservoir 3.1 miles south of Rte. 7. Project involves bridge A5385.	0.22	0.43	1	500

Fiscal Years 2026 - 2029 Construction Program

Southwest District

July 1, 2025 - June 30, 2029

<u>County</u>	<u>Route</u>	<u>Job Number</u>	<u>Description</u>	<u>Length</u>	<u>Lane Miles</u>	<u>Number of Bridges</u>	<u>Est Total Cost (\$1000)</u>
ASSET MANAGEMENT							
HENRY	MO 13	SR0031	Pavement resurfacing from 0.2 mile south of Rte. 7 in Clinton to Rte. 52.	7.66	32.61	0	2,253
HENRY	MO 18	SR0028	Pavement resurfacing on Ohio Street from Montgomery Street to Rte. 13 in Clinton.	2.08	4.61	0	682
HENRY	MO 7	SR0024	Pavement resurfacing from east of Rte. B to 0.2 mile south of Rte. 18 (Ohio Street) in Clinton.	20.93	89.60	0	2,787
HENRY	RT C	SR0053B	Bridge rehabilitations on Rte. C and Rte. 7 in Henry County and Rte. 13 in St. Clair County. Project involves bridges A5355, A5357, A5359, A6566, A6567, A6932, B0428 and A3913.	0.15	0.77	8	1,500
HENRY	RT C	SR0090	Pavement resurfacing and add rumblestrips from Rte. 7 to Rte. 65. Upgrade guardrail on bridges over Barker Creek and Brush Creek. Project involves bridges A3691 and A3881.	17.51	35.02	2	5,331
HENRY	RT Y	SR0047	Bridge replacement over East Fork Tebo Creek south of Windsor. Project involves bridge T0411.	0.11	0.21	1	1,503
HICKORY	MO 64	SR0320	Bridge rehabilitation over Pomme de Terre Lake. Project involves bridge A0894.	0.35	0.70	1	2,580
JASPER	MO 43	SR0008	Bridge replacements on Main Street over CPKC railroad and Turkey Creek and add sidewalk from F Street to Murphy Boulevard in Joplin. Project involves bridges K0415 and J0339.	0.22	1.06	2	12,108
JASPER	MO 43	SR0017	Pavement resurfacing from 0.1 mile south of Rte. 171 in Airport Drive to F Street in Joplin. Project involves bridges J0339 and K0415.	2.98	14.90	2	1,827
JASPER	IS 44	SR0269	Pavement resurfacing, repair bridge approaches from 1.25 miles east of Rte. 37 to Rtes. A and O near Halltown (two disconnected sections) and rehabilitate the westbound bridge over Missouri & Northern Arkansas Railroad west of Rte. H. Project involves bridge A0976.	27.53	112.74	9	17,130

Fiscal Years 2026 - 2029 Construction Program

Southwest District

July 1, 2025 - June 30, 2029

<u>County</u>	<u>Route</u>	<u>Job Number</u>	<u>Description</u>	<u>Length</u>	<u>Lane Miles</u>	<u>Number of Bridges</u>	<u>Est Total Cost (\$1000)</u>
ASSET MANAGEMENT							
JASPER	MO 96	7S3506B	Upgrade pedestrian facilities to comply with the ADA Transition Plan on Central Avenue from I-49 to Garrison Avenue in Carthage.	1.12	5.23	0	2,745
JASPER	MO 96	SR0060	Rebuild pavement and upgrade signals on Central Avenue from I-49 to Rte. 571 (Garrison Street) in Carthage.	1.12	5.20	0	12,923
JASPER	RT BB	SR0137	Bridge replacement 1 mile south of Rte. N. Project involves bridge A1884.	0.02	0.04	1	1,339
JASPER	RT H	SR0142	Bridge replacement over Duval Creek 0.7 mile west of Rte. Y. Project involves bridge S0834.	0.02	0.04	1	979
JASPER	RP MO249N TO MO171N	SR0319B	Bridge painting over Rte. 171 and Missouri & Northern Arkansas Railroad in Carterville. Project involves bridge A6149.	0.00	0.58	1	583
LAWRENCE	MO 39	SR0019	Pavement resurfacing from west of Lewis Shaw Avenue to Rte. 60 in Aurora.	2.71	7.32	0	1,152
LAWRENCE	BU 60	SR0022	Pavement resurfacing from west of Cowan Drive to Rte. 60 in Aurora.	3.53	7.30	0	792
LAWRENCE	US 60	SR0084	Bridge replacement over Missouri & Northern Arkansas Railroad near Aurora and on Rte. H over Missouri & Northern Arkansas Railroad near Hoberg. Project involves bridges K0947 and A0872.	0.10	0.20	2	6,787
LAWRENCE	RT H	SR0312	Pavement resurfacing from I-44 to Bus. 60 in Monett.	14.38	29.02	0	3,830
LAWRENCE	RT K	SR0211	Bridge replacement over Honey Creek. Project involves bridge K0865.	0.42	0.84	1	3,966

Fiscal Years 2026 - 2029 Construction Program

Southwest District

July 1, 2025 - June 30, 2029

<u>County</u>	<u>Route</u>	<u>Job Number</u>	<u>Description</u>	<u>Length</u>	<u>Lane Miles</u>	<u>Number of Bridges</u>	<u>Est Total Cost (\$1000)</u>
ASSET MANAGEMENT							
LAWRENCE	RT P	7S3494	Pavement resurfacing and add rumblestripes from Rte. 39 to Bus. 60 in Verona.	5.59	11.18	0	1,486
MCDONALD	IS 49	SR0053C	Bridge rehabilitations over Indian Creek Road in Anderson and northbound over Goodwin Hollow Road in Pineville. Project involves bridges A5812, A5813 and A6378.	0.14	0.82	3	1,910
MCDONALD	IS 49	SR0016	Pavement resurfacing from Rte. 59 near Goodman to 2.1 miles south of Rte. 76.	6.64	28.05	0	4,789
MCDONALD	IS 49	SR0181	Job Order Contracting for pavement repair from Rte. 59 to Arkansas State line.	16.00	67.42	0	161
MCDONALD	PVT BLANKENSHIP PARK	SR0144	Bridge replacement at Blankenship Park west of Main Street in South West City. Project involves bridge T1041.	0.03	0.01	1	181
MCDONALD	RT H	SR0143	Bridge replacement over Goodin Hollow 0.3 mile west of Bus. 71 near Pineville. Project involves bridge R0305.	0.02	0.05	1	1,072
NEWTON	IS 44	SR0128	Pavement improvements from 0.4 mile east of Loop 49 (Range Line Road) in Joplin to 1.5 miles east of Rte. 37 near Sarcoxie. Involves bridges A0540 and A0544.	18.72	78.23	2	15,104
NEWTON	IS 44	SR0177	Job Order Contracting for pavement repair from the Oklahoma State line to Rte. 360 in Greene County.	69.11	286.49	0	508
NEWTON	BU 60	7S3390	Pavement resurfacing from Rtes. 60 and 59 north junction 2.2 miles west of Granby to Rtes. 60 and 59 south junction in Neosho. Project involves bridge J0623.	7.00	20.68	1	2,124
NEWTON	BU 60	SR0113	Rebuild pavement from Stadium Drive to north of Daugherty Road in Neosho.	1.15	5.74	0	4,881

Fiscal Years 2026 - 2029 Construction Program

Southwest District

July 1, 2025 - June 30, 2029

<u>County</u>	<u>Route</u>	<u>Job Number</u>	<u>Description</u>	<u>Length</u>	<u>Lane Miles</u>	<u>Number of Bridges</u>	<u>Est Total Cost (\$1000)</u>
ASSET MANAGEMENT							
NEWTON	US 60	7P3386	Pavement resurfacing and bridge rehabilitations from the Oklahoma State line to Rte. 37 in Monett. Project involves bridges A0333, A0334 and A4961.	41.77	87.12	3	17,539
NEWTON	RT B	7S3496	Pavement resurfacing and add rumblestripes from Rte. 60 in Granby to Rte. 86.	2.63	5.26	0	736
NEWTON	RT E	7S3497	Pavement resurfacing and add rumblestripes from Rte. J east of Diamond to Rte. 60 in Granby.	5.27	10.53	0	1,426
POLK	MO 123	SR0055	Repair culverts at Spring Creek, on Rte. 83 at Mile Creek and on Rte. O at Ashlock Creek. Project involves bridges H0406, L0341 and P0984.	0.04	0.07	3	1,370
POLK	MO 13	SR0049	Bridge replacement on northbound lanes over Brush Creek in Humansville. Project involves bridge A0063.	0.09	0.18	1	2,671
POLK	MO 13	SR0183	Bridge rehabilitation on the northbound lanes over the Dry Sac River 1 mile north of Rte. AE. Project involves bridge A2681.	0.06	0.12	1	2,134
POLK	MO 83	SR0035	Pavement resurfacing and add rumblestripes from Rte. V to Rte. 32 in Bolivar.	14.15	28.30	0	3,267
POLK	RT N	SR0138	Bridge replacement over Saddler Branch west of Humansville. Project involves bridge A1878.	0.21	0.42	1	1,399
POLK	RT U	SR0026	Pavement resurfacing and add rumblestripes from Rte. 13 in Bolivar to end of state maintenance. \$333,000 Open Container funds.	5.11	10.27	0	1,198
POLK	RT Z	7S3368B	Culvert replacement over Pratter Branch 0.2 mile west of Rock Prairie. Project involves culvert W0507.	0.02	0.04	1	906

Fiscal Years 2026 - 2029 Construction Program

Southwest District

July 1, 2025 - June 30, 2029

<u>County</u>	<u>Route</u>	<u>Job Number</u>	<u>Description</u>	<u>Length</u>	<u>Lane Miles</u>	<u>Number of Bridges</u>	<u>Est Total Cost (\$1000)</u>
ASSET MANAGEMENT							
ST. CLAIR	MO 13	7P3034B	Pavement improvements on the southbound lanes from SE 1100 Road to NE 201 Road.	1.27	2.59	0	1,203
STONE	MO 13	SR0132	Bridge rehabilitation over Table Rock Lake. Project involves bridge A0585.	0.36	0.73	1	1,824
STONE	MO 13	SR0317	Bridge washing over Table Rock Lake in Kimberling City and on Rte. 39 over Table Rock Lake in Shell Knob. Project involves bridges A0585 and A0260.	0.64	1.29	2	152
STONE	US 160	7P3533C	Pavement resurfacing and add rumblestripes from Rte. 13 to 0.4 mile east of Rte. 65.	9.24	19.43	0	3,003
STONE	MO 76	SR0050	Bridge painting at various locations in the rural Southwest District. Project involves bridges A2728, A2729, A3020, A3070, A3477, A3564, A3821, A4258, A4820, A5812, A5813, X0793, A0588 and A0337.	1.02	2.51	14	7,195
TANEY	US 160	7P3507	Replace signals at Rte. 39 and Hadley Street in Aurora, replace signals at Rte. 76 and Main Street in Branson and replace signals and add right turn lane at Rte. 160 and Coy Boulevard in Forsyth.	0.23	0.83	0	2,051
TANEY	US 160	SR0011	Bridge replacement over Beaver Creek. Project involves bridge L0382.	0.09	0.18	1	6,810
TANEY	US 160	SR0121	Bridge replacement over Swan Creek in Forsyth. Project involves bridge J0952.	0.08	0.17	1	8,345
TANEY	MO 165	SR0228	Pavement resurfacing and add rumblestripes from 76 Country Boulevard in Branson to Rte. 265 near Hollister.	8.41	18.39	0	2,657
TANEY	MO 248	7P3533B	Pavement resurfacing and add rumblestripes from Rte. 160 to Shepherd of the Hills Expressway in Branson. Project involves bridge A5431.	6.67	13.60	1	1,689

Fiscal Years 2026 - 2029 Construction Program

Southwest District

July 1, 2025 - June 30, 2029

<u>County</u>	<u>Route</u>	<u>Job Number</u>	<u>Description</u>	<u>Length</u>	<u>Lane Miles</u>	<u>Number of Bridges</u>	<u>Est Total Cost (\$1000)</u>
ASSET MANAGEMENT							
TANEY	BU 65	SR0039	Pavement resurfacing from east of Blue Sky Lane to Rte. 65 in Hollister.	1.25	6.67	0	1,798
TANEY	BU 65	SR0122	Bridge improvement over Missouri and Northern Arkansas Railroad in Hollister. Project involves bridge J0710.	0.04	0.09	1	4,397
TANEY	US 65	SR0215	Bridge painting and rehabilitation. Project involves bridges A3065 and A3066.	0.10	0.41	2	3,710
TANEY	US 65	SR0091	Intersection improvements at Rte. 265. \$3,223,000 Open Container funds.	0.40	2.12	0	5,764
TANEY	US 65	SR0270	Pavement resurfacing from 0.9 mile north of Rte. 465 to Arkansas State line.	17.01	73.59	0	10,314
TANEY	CST 76 COUNTRY BLVD	8O2373B	Payment to Branson for road relinquishment of Rte. 76 from Shepherd of the Hills Expressway to Sunshine Street. \$3,746,574 over 10 years from SFY 2019 through SFY 2028.	4.34	13.38	0	3,747
TANEY	RT BB	SR0040	Pavement resurfacing and add rumblestripes from Bus. 65 in Hollister to Layton Road.	3.58	7.17	0	1,090
TANEY	RT F	SR0038	Pavement resurfacing and add rumblestripes from 0.1 mile east of Rte. 65 to Rte. 160 in Merriam Woods.	3.22	6.50	0	1,447
VARIOUS	Various	SR0057	Upgrade pedestrian facilities to comply with the ADA Transition Plan at various locations in the rural Southwest District.	0.00	0.00	0	1,007
VARIOUS	Various	SR0194	Job Order Contracting for concrete repairs in the rural Southwest District.	0.00	0.00	0	1,143

Fiscal Years 2026 - 2029 Construction Program

Southwest District

July 1, 2025 - June 30, 2029

<u>County</u>	<u>Route</u>	<u>Job Number</u>	<u>Description</u>	<u>Length</u>	<u>Lane Miles</u>	<u>Number of Bridges</u>	<u>Est Total Cost (\$1000)</u>
ASSET MANAGEMENT							
VARIOUS	Various	SR0195	Job Order Contracting for bridge repairs at various locations in the rural Southwest District.	0.00	0.00	1	2,490
VARIOUS	Various	SR0272	Job Order Contracting for guard cable and guardrail repair in the rural Southwest District.	0.00	0.00	0	4,451
VARIOUS	Various	SU0198	Job Order Contracting for bridge repairs at various locations in the urban Southwest District.	0.00	0.00	1	262
VARIOUS	Various	SU0199	Job Order Contracting for concrete repairs in the urban Southwest District.	0.00	0.00	0	773
VARIOUS	Various	SU0273	Job Order Contracting for guard cable and guardrail repair in the urban Southwest District.	0.00	0.00	0	1,907
VERNON	MO 43	SR0162	Pavement resurfacing from Rte. 54 to Rte. 160 in Barton County.	24.22	48.44	0	7,916
VERNON	IS 49	SR0180	Job Order Contracting for pavement repair from Rte. 54 in Vernon County to I-44 in Jasper County.	55.94	231.16	0	384
VERNON	IS 49	SR0274	Bridge rehabilitation on southbound lanes over the Little Osage River, Little Osage River Overflow and Douglas Branch. Project involves bridges A2629, A2614, A2630 and A2631.	0.18	0.37	4	1,413
VERNON	RT BB	SR0139	Bridge replacement over Birch Creek in Nevada. Project involves bridge A1448.	0.04	0.08	1	1,353
VERNON	RT E	SR0140	Bridge improvement over McCarty Creek southeast of Nevada. Project involves bridge T0685.	0.16	0.31	1	1,119

Fiscal Years 2026 - 2029 Construction Program

Southwest District

July 1, 2025 - June 30, 2029

<u>County</u>	<u>Route</u>	<u>Job Number</u>	<u>Description</u>	<u>Length</u>	<u>Lane Miles</u>	<u>Number of Bridges</u>	<u>Est Total Cost (\$1000)</u>
ASSET MANAGEMENT							
VERNON	RT K	SR0161	Pavement resurfacing from I-49 near Nevada to County Road 1800.	2.64	5.67	0	824
WEBSTER	IS 44	SR0178	Job Order Contracting for pavement repair in Webster County.	20.76	85.51	0	260
WEBSTER	US 60	SR0187	Bridge improvement over Rte. PP, BNSF railroad and Front Street in Webster County. Project involves twin bridges A2627.	0.06	0.32	2	10,334
WEBSTER	RT B	SR0030	Pavement resurfacing and add rumblestripes from Rte. AD to 1.8 miles north of Rte. 60 in Rogersville.	5.26	10.51	0	1,358
WEBSTER	RT FF	7P3533D	Pavement resurfacing on Rtes. FF and PP from Rte. 60 west junction to Rte. 60 east junction in Fordland.	1.40	2.81	0	257
WEBSTER	RT O	SR0166	Pavement resurfacing from Hazelwood Road to Rte. 60 and on Brentlinger Drive from beginning of route to Rte. FF in Fordland.	3.13	6.26	0	868
WEBSTER	RT PP	SR0032	Pavement resurfacing and add rumblestripes from Rte. KK to Rte. FF in Fordland.	5.85	11.69	0	1,203
ASSET MANAGEMENT Projects				137	2,531.14	123	459,094

Fiscal Years 2026 - 2029 Construction Program

Southwest District

July 1, 2025 - June 30, 2029

<u>County</u>	<u>Route</u>	<u>Job Number</u>	<u>Description</u>	<u>Length</u>	<u>Lane Miles</u>	<u>Number of Bridges</u>	<u>Est Total Cost (\$1000)</u>	
CAPITAL IMPROVEMENT								
CHRISTIAN	MO 14	8P0583B	Roadway improvements on South Street from 6th Avenue to 14th Avenue in Ozark.	0.56	0.75	0	8,992	
GREENE	MO 13	SU0079	Interchange improvements at I-44 in Springfield.	0.62	2.72	0	57,224	
GREENE	MO 13	SU0093	Capital improvement on Kansas Expressway from Grand Street to Rte. 413 (Sunshine Street) in Springfield. Project involves bridge A3259.	1.01	4.28	1	11,188	
GREENE	US 60	8P0683G	Capital improvements from 0.5 mile east of Rte. 65 to Rtes. NN and J.	2.02	8.80	0	28,747	
GREENE	US 60	SU0078	Capital improvement from west of County Road 103 to Rte. 360 (James River Freeway) in Republic.	1.06	4.76	0	19,593	
JASPER	IS 44	SR0102	Roadway improvements at the I-49 and Rte. 59 interchange in Fidelity.	4.08	16.66	0	24,645	
JASPER	RT FF	7S3059	Add railroad overpass on 32nd Street at CPKC railroad in Joplin.	0.40	2.00	0	27,883	
WEBSTER	US 60	SR0112	Corridor improvements in Seymour.	3.86	15.80	0	34,753	
CAPITAL IMPROVEMENT Projects					8	55.78	1	213,025

Fiscal Years 2025 - 2029

Totals Southwest District

<u>District</u>	<u>Number of Projects</u>	<u>Length</u>	<u>Lane Miles</u>	<u>Number of Bridges</u>	<u>Est Total Cost(\$1000)</u>
SOUTHWEST	219	1,135.08	3,355.01	182	1,153,835
Other Projects*	12				5,624
Garvee Payments**	2				126,386
Totals	233				1,285,845

*Other projects are not considered Asset Management or Capital Improvement projects therefore included as total only. Other projects include such things as emergency response operations, Intelligent Transportation System (ITS) operations, and on-call work zone enforcement.

**GARVEE Payments are debt repayments for Safe and Sound, I-64 and Mississippi River Bridge. Includes programmed totals prior to fiscal year 2025.

Fiscal Year 2025 - Construction Program

Southeast District

July 1, 2024 - June 30, 2025

<u>County</u>	<u>Route</u>	<u>Job Number</u>	<u>Description</u>	<u>Length</u>	<u>Lane Miles</u>	<u>Number of Bridges</u>	<u>Est Total Cost (\$1000)</u>
ASSET MANAGEMENT							
BOLLINGER	MO 34	9P3745	Add intersection turn lanes and upgrade pedestrian facilities at the south intersection of Rte. 51 in Marble Hill.	0.08	0.16	0	1,626
BOLLINGER	MO 72	9P3842	Add roundabout at Rte. 51.	0.10	0.20	0	2,154
BOLLINGER	RT N	9S3716	Pavement preservation treatment and add rumblestrips from Rte. 51 to Rte. 25 in Delta.	17.40	34.80	0	4,147
BUTLER	MO 142	9S3673	Pavement resurfacing from Rte. HH to Rte. 53. Project involves bridge A2839.	13.12	26.24	1	2,468
BUTLER	MO 158	9S3672	Pavement resurfacing from Rte. 67 to Rte. 142.	5.22	10.45	0	788
BUTLER	MO 158	SE0115	Bridge replacement over Craven Drainage Ditch. Project involves bridge T0170.	0.20	0.40	1	1,254
BUTLER	US 160	SE0060	Add roundabout at Rte. C and Rte. V.	0.10	0.20	0	2,993
BUTLER	BU 60	9S3603	Pavement resurfacing from Rte. W to 0.2 mile west of Rte. B in Poplar Bluff. Project involves bridges A3267 and A3266.	5.10	23.95	2	4,451
BUTLER	BU 67	9S3602	Pavement resurfacing from Bus. 60 to Rte. M and on Rte. M from 0.5 mile west of Bus. 67 to Bus. 67 in Poplar Bluff. Project involves bridge A0595.	4.67	17.63	1	3,856
BUTLER	W OR 67	SE0091	Pavement resurfacing from Rte. M to Rte. 67.	2.42	4.83	0	512

Fiscal Year 2025 - Construction Program

Southeast District

July 1, 2024 - June 30, 2025

<u>County</u>	<u>Route</u>	<u>Job Number</u>	<u>Description</u>	<u>Length</u>	<u>Lane Miles</u>	<u>Number of Bridges</u>	<u>Est Total Cost (\$1000)</u>
ASSET MANAGEMENT							
BUTLER	W OR 67	SE0092	Pavement resurfacing from Rte. 67 to end of state maintenance.	1.41	2.82	0	371
BUTLER	RT AA	9S3677	Bridge replacements over Drainage Ditch 1 and 10. Project involves bridges X0789 and X0790.	0.40	0.80	2	1,723
BUTLER	RT B	9S3606	Bridge replacement over Drainage Ditch 1. Project involves bridge G0277.	0.22	0.43	1	1,604
BUTLER	RT M	9S3453	Increase sight distance at County Road 459.	0.13	0.26	0	1,364
BUTLER	RT M	SE0090	Pavement resurfacing from Rte. 67 to end of state maintenance.	8.18	16.81	0	1,269
BUTLER	RT MM	SE0114	Bridge replacement over Harviell Drainage Ditch. Project involves bridge N0686.	0.20	0.40	1	1,577
CAPE GIRARDEAU	MO 25	9S3706	Bridge rehabilitation over Diversion Channel. Project involves bridge A4817.	0.25	0.50	1	620
CAPE GIRARDEAU	US 61	9P3575	Drainage upgrades from Williams Creek to the south intersection of Mount Auburn Road.	4.46	22.30	0	1,789
CAPE GIRARDEAU	US 61	SE0048	Payment to Jackson to construct roundabout at Deerwood Drive. Design, right of way and construction by Jackson. \$973,000 Cost Share funds.	0.20	0.40	0	1,004
CAPE GIRARDEAU	MO 74	9P3308	Bridge rehabilitation over the Mississippi River "Emerson Bridge". Project involves bridge A5076. \$7,726,500 IDOT funds.	0.33	1.37	1	16,417

Fiscal Year 2025 - Construction Program

Southeast District

July 1, 2024 - June 30, 2025

<u>County</u>	<u>Route</u>	<u>Job Number</u>	<u>Description</u>	<u>Length</u>	<u>Lane Miles</u>	<u>Number of Bridges</u>	<u>Est Total Cost (\$1000)</u>
ASSET MANAGEMENT							
CAPE GIRARDEAU	RT KK	SE0047	Pavement preservation treatment from Rte. B to Rte. 61, Rte. T from Rte. BB to Rte. 51 and Rte. N from Rte. M to end of state maintenance.	35.10	70.19	0	1,872
CAPE GIRARDEAU	RT Z	9S3738	Bridge replacements over Hubble Creek and Hubble Creek Overflow. Project involves bridges T0788 and T0842.	0.35	0.70	2	4,433
CARTER	RT A	9S3609	Bridge replacement over Cane Creek in Ellsinore. Project involves bridge G0348.	0.21	0.42	1	1,303
DOUGLAS	MO 14	9P3701	Pavement resurfacing from Rte. 181 south to Rte. 63.	20.34	40.67	0	1,973
DOUGLAS	MO 95	SE0020	Pavement resurfacing from Rte. 76 to Rte. 14.	9.50	19.00	0	1,108
DUNKLIN	MO 164	9P3678	Bridge replacement over Deering Drainage Ditch and Lateral Ditch 4. Project involves bridges L0305 and L0304.	0.40	0.80	2	1,477
DUNKLIN	US 412	SE0058	Pavement resurfacing from Rte. VV to Rte. 84.	1.40	6.90	0	999
DUNKLIN	RT D	SE0079	Pavement preservation treatment from Rte. 25 to Rte. 61.	22.24	44.48	0	1,147
DUNKLIN	RT F	SE0055	Pavement preservation treatment from Rte. 412 to Arkansas State line.	5.70	11.40	0	312
DUNKLIN	RT N	SE0054	Pavement preservation treatment from Rte. 412 to Rte. 164.	6.92	13.85	0	372

Fiscal Year 2025 - Construction Program

Southeast District

July 1, 2024 - June 30, 2025

<u>County</u>	<u>Route</u>	<u>Job Number</u>	<u>Description</u>	<u>Length</u>	<u>Lane Miles</u>	<u>Number of Bridges</u>	<u>Est Total Cost (\$1000)</u>
ASSET MANAGEMENT							
DUNKLIN	RT N	SE0101	Bridge replacement over Drainage Ditch 35. Project involves bridge P0876.	0.20	0.40	1	646
DUNKLIN	RT WW	SE0053	Pavement preservation treatment from Rte. 53 to Rte. J.	5.58	11.16	0	305
IRON	MO 21	9P3548	Pavement and bridge resurfacing and curve widening and add rumblestrips from Rte. E to Rte. 49. Project involves bridges A4450, A4379 and A4380.	8.06	16.12	3	5,694
IRON	MO 49	9P3796	Pavement preservation treatment from Rte. 21 to Rte. 34 and add rumblestrips from Rte. 143 to Rte. 34. Project involves bridges F0646, G0878 and K0357.	28.80	57.60	3	5,157
IRON	MO 72	9P3736	Pavement resurfacing and add rumblestrips from Rte. 21 to Rte. 67.	17.74	35.49	0	7,004
IRON	RT M	SE0120	Bridge box culvert extension over Mill Dam Creek. Project involves bridge X0524.	0.20	0.40	1	553
LACLEDE	MO 5	9P3697	Pavement resurfacing from Rte. J to Rte. 60.	30.86	61.72	0	6,248
MISSISSIPPI	MO 102	9S3680	Bridge replacement over Black Bayou. Project involves bridge T0545.	0.20	0.40	1	1,147
MISSISSIPPI	US 60	9S3665	Payment to IDOT for expansion joint repairs on Mississippi River "Old Cairo bridge". Project involves bridge K0950.	0.15	0.30	1	2,938
MISSISSIPPI	RT D	SE0076	Bridge replacement over Governor's Diversion Ditch. Project involves bridge Z0757.	0.20	0.40	1	900

Fiscal Year 2025 - Construction Program

Southeast District

July 1, 2024 - June 30, 2025

<u>County</u>	<u>Route</u>	<u>Job Number</u>	<u>Description</u>	<u>Length</u>	<u>Lane Miles</u>	<u>Number of Bridges</u>	<u>Est Total Cost (\$1000)</u>
ASSET MANAGEMENT							
MISSISSIPPI	RT DD	9S3679	Bridge replacement over Drainage Ditch 31. Project involves bridge X0396.	0.10	0.10	1	738
MISSISSIPPI	RT DD	SE0078	Bridge replacement over Drainage Ditch 23. Project involves bridge X0395.	0.20	0.40	1	1,114
NEW MADRID	BU 60	9S3722	Pavement resurfacing and add rumblestripes from Rte. 60 to Rte. 114 near Sikeston.	1.30	3.50	0	1,326
NEW MADRID	US 60	9P3703	Shoulder resurfacing in eastbound lane from 1 mile east of Rte. 114 to Rte. 61.	6.83	13.70	0	1,657
NEW MADRID	US 61	9S3516	Pavement resurfacing from 0.1 mile north of Rte. 60 in Sikeston to 0.3 mile south of I-55 at exit 44.	21.36	44.28	0	7,876
NEW MADRID	US 61	9S3798	Upgrade pedestrian facilities to comply with the ADA Transition Plan at various locations in Lilbourn, Cooter, Hayti, Portageville, Parma, Matthews and Vanduser.	2.22	4.44	0	1,715
NEW MADRID	RT E	SE0127	Bridge replacement over Little River Ditch 251. Project involves bridge T0254.	0.20	0.40	1	1,210
NEW MADRID	RT U	SE0080	Pavement preservation treatment from Rte. D to Rte. 61.	4.50	9.24	0	261
OREGON	RT M	SE0108	Add rumblestripes from Rte. 160 to Rte. 63. \$1,836,000 Open Container funds.	9.64	19.27	0	3,165
PEMISCOT	IS 155	SE0189	Payment to TDOT for structural repairs at Caruthersville Mississippi River Bridge. Involves bridge A1700.	0.50	2.00	1	4,798

Fiscal Year 2025 - Construction Program

Southeast District

July 1, 2024 - June 30, 2025

<u>County</u>	<u>Route</u>	<u>Job Number</u>	<u>Description</u>	<u>Length</u>	<u>Lane Miles</u>	<u>Number of Bridges</u>	<u>Est Total Cost (\$1000)</u>
ASSET MANAGEMENT							
PEMISCOT	MO 84	SE0167	Payment to Pemiscot County for bridge replacement over Drainage Ditch No. 6. Project involves bridge J0291. \$822,834 Governor's Cost Share Program funds.	0.20	0.40	1	827
PEMISCOT	RT B	SE0104	Bridge replacement over Drainage Ditch 66. Project involves bridge L0349.	0.20	0.40	1	1,070
PERRY	RT C	SE0056	Bridge replacement over Apple Creek. Project involves bridge P0803.	0.02	0.03	1	2,707
PERRY	RT K	9S3671	Bridge rehabilitation over Apple Creek. Project involves bridge N0877.	0.20	0.40	1	823
PERRY	RT T	9S3670	Bridge replacement over Saline Creek. Project involves bridge S0734.	0.20	0.40	1	2,879
RIPLEY	MO 142	9S3685	Bridge replacement over Drainage Ditch 2. Project involves bridge T0758.	0.20	0.40	1	1,038
RIPLEY	MO 142	SE0031	Bridge replacement over Harris Creek. Project involves bridge S0814.	0.04	0.08	1	1,322
RIPLEY	RT W	9S3817	Bridge replacement over Drainage Ditch 1. Project involves bridge P0676.	0.20	0.40	1	1,452
RIPLEY	RT W	9S3848	Bridge replacement over Drainage Ditch 3. Project involves bridge P0677.	0.20	0.40	1	1,456
SCOTT	RT BB	9S3741	Pavement resurfacing and add rumblestrips from Rte. ZZ to Rte. 114 near Sikeston.	3.87	7.74	0	1,959

Fiscal Year 2025 - Construction Program

Southeast District

July 1, 2024 - June 30, 2025

<u>County</u>	<u>Route</u>	<u>Job Number</u>	<u>Description</u>	<u>Length</u>	<u>Lane Miles</u>	<u>Number of Bridges</u>	<u>Est Total Cost (\$1000)</u>
ASSET MANAGEMENT							
SCOTT	RT E	SE0082	Pavement preservation treatment from Rte. 77 to Commerce.	8.01	16.02	0	425
SCOTT	RT H	SE0081	Pavement preservation treatment from Rte. 77 to Rte. U.	5.77	11.54	0	315
SCOTT	RT H	SE0123	Pavement resurfacing from Rte. U to Rte. 62.	8.09	16.18	0	1,780
SCOTT	RT HH	9S3744	Add intersection turn lanes at Ingram Road and County Road 473 near Sikeston.	0.34	0.68	0	678
SCOTT	RT M	9S3813	Pavement resurfacing from Rte. A to I-55. Project involves bridge A0844.	7.46	14.92	1	1,715
SCOTT	RT Y	SE0150	Add roundabout at Rte. BB.	0.50	1.00	0	1,782
SCOTT	RT ZZ	9S3743	Pavement resurfacing and add rumblestripes from beginning of state maintenance to Rte. 61 near Sikeston. Rumblestripes only from Rte. BB to 0.5 mile west of Rte. 61.	4.34	8.74	0	1,374
SHANNON	MO 19	9P3687	Bridge replacement over Hurricane Creek. Project involves bridge K0358.	0.20	0.40	1	2,532
ST. FRANCOIS	US 67	SE0002	Pavement resurfacing from Jefferson County line to Rte. 221.	21.48	90.74	0	17,183
ST. FRANCOIS	MO 8	9P3448	Add roundabout at State Street in Desloge.	0.15	0.48	0	2,537

Fiscal Year 2025 - Construction Program

Southeast District

July 1, 2024 - June 30, 2025

<u>County</u>	<u>Route</u>	<u>Job Number</u>	<u>Description</u>	<u>Length</u>	<u>Lane Miles</u>	<u>Number of Bridges</u>	<u>Est Total Cost (\$1000)</u>
ASSET MANAGEMENT							
ST. FRANCOIS	RT B	SE0152	Pavement preservation treatment and add rumblestrips from Rte. 32 to Rte. 221.	7.25	14.51	0	1,966
STE. GENEVIEVE	IS 55	SE0112	Job Order Contracting for asphalt pavement repair at various locations from the Jefferson County line to the Arkansas State line and all of I-57 and all of I-155.	198.09	812.12	0	276
STE. GENEVIEVE	IS 55	SE0134	Job Order Contracting for concrete pavement repair from the Jefferson County line to the Arkansas State line and all of I-57 and all of I-155.	198.08	812.11	0	528
STE. GENEVIEVE	RT N	SE0026	Bridge replacement over Saline Creek. Project involves bridge P0631.	0.06	0.13	1	2,128
STE. GENEVIEVE	RT O	9S3699	Pavement resurfacing from Rte. 61 to Rte. 32.	6.20	12.40	0	1,090
STODDARD	MO 114	9S3725	Bridge replacement over Drainage Ditch 5 and bridge rehabilitation over Little River Drainage Ditch. Project involves bridges J0740 and F0565.	0.46	0.91	2	3,288
STODDARD	RT BB	SE0122	Pavement resurfacing from Rte. C to Rte. M. Project involves bridges B0488, B0489 and B0545.	10.77	21.54	3	1,432
STODDARD	RT O	SE0116	Bridge replacement over Drainage Ditch 287. Project involves bridge X0730.	0.20	0.40	1	976
STODDARD	RT PP	SE0125	Pavement resurfacing from Rte. 51 to Rte. M. Project involves bridge B0543.	10.03	20.07	1	1,360
STODDARD	RT Y	SE0052	Pavement preservation treatment from 2.3 miles east of Rte. 25 to Kingshighway in Sikeston.	20.20	40.41	0	1,049

Fiscal Year 2025 - Construction Program

Southeast District

July 1, 2024 - June 30, 2025

<u>County</u>	<u>Route</u>	<u>Job Number</u>	<u>Description</u>	<u>Length</u>	<u>Lane Miles</u>	<u>Number of Bridges</u>	<u>Est Total Cost (\$1000)</u>
ASSET MANAGEMENT							
TEXAS	MO 137	SE0027	Bridge replacement over Pine Creek. Project involves bridge S0528.	0.08	0.15	1	2,312
TEXAS	MO 137	SE0028	Bridge replacement over Big Creek. Project involves bridge S0607.	0.05	0.10	1	1,872
TEXAS	MO 137	SE0029	Bridge replacement over South Prong Jacks Fork. Project involves bridge S0529.	0.08	0.16	1	2,581
TEXAS	MO 17	9P3690	Bridge rehabilitation over Roubidoux Creek. Project involves bridge L0713.	0.20	0.40	1	2,305
VARIOUS	Various	9P3631	Asphalt pavement repair on all major highways except interstates in the Southeast District.	0.00	0.00	0	279
VARIOUS	Various	9P3632	Job Order Contracting for asphalt pavement repair at various locations on all major highways except interstates in the Southeast District.	0.00	0.00	0	279
VARIOUS	Various	SE0110	Job Order Contracting for erosion control repairs at various locations within the Southeast District.	0.00	0.00	0	1,028
VARIOUS	Various	SE0129	Replace signage on major highways in the Southeast District.	0.00	0.00	0	2,340
VARIOUS	Various	SE0135	Job Order Contracting for concrete pavement repair on all major highways except interstates in the Southeast District.	0.00	0.00	0	523
VARIOUS	Various	SE0137	Job Order Contracting for guard cable and guardrail repair for Wright, Douglas, Ozark, Texas, Howell, Shannon, Reynolds, Iron, Carter, Oregon and Ripley Counties.	0.00	0.00	0	540

Fiscal Year 2025 - Construction Program

Southeast District

July 1, 2024 - June 30, 2025

<u>County</u>	<u>Route</u>	<u>Job Number</u>	<u>Description</u>	<u>Length</u>	<u>Lane Miles</u>	<u>Number of Bridges</u>	<u>Est Total Cost (\$1000)</u>
ASSET MANAGEMENT							
VARIOUS	Various	SE0138	Job Order Contracting for guard cable and guardrail repair at various locations for St. Francois, Ste. Genevieve, Madison, Perry, Cape Girardeau, Wayne, Bollinger, Stoddard, Scott, Butler, New Madrid, Mississippi, Pemiscot and Dunklin Counties.	0.00	0.00	0	2,425
VARIOUS	Various	SE0172	Job Order Contracting for ADA Transition Plan Improvements at various locations in the Southeast District.	0.00	0.00	0	112
WAYNE	MO 34	SE0141	Upgrade pedestrian facilities to comply with the ADA Transition Plan at various locations in Bloomfield, Glenallen and Piedmont.	3.84	7.67	0	1,728
WAYNE	US 67	SE0083	Bridge replacement over Otter Creek. Project involves bridge L0210.	0.20	0.40	1	4,390
WAYNE	US 67	SE0198	Bridge rehabilitation over the St. Francis River. Project involves bridge A7384.	1.00	4.01	1	462
WRIGHT	MO 38	SE0046	Pavement preservation treatment from Rte. 95 to Rte. 17, Rte. 19 from Riverview Drive to north of Rte. 60, Rte. W from Rte. 17 to Mountain View, Rte. CC from Rte. 181 to Rte. 63 and Rte. B from Rte. 160 to Rte. 142.	72.18	144.35	0	3,810
WRIGHT	MO 5	9P3605	Pavement resurfacing from Rte. 60 to Rte. A in Douglas County.	17.85	35.94	0	9,374
WRIGHT	US 60	9P3835	Erosion control repairs at various locations along Rtes. 60 and 67 in the Southeast District.	316.58	1,260.10	0	1,127
WRIGHT	RT AF	9S3691	Bridge replacement over Beaver Creek. Project involves bridge N0675.	0.20	0.40	1	3,484
WRIGHT	RT F	9S3695	Pavement and bridge resurfacing from Rte. 5 to Rte. EE. Project involves bridges A2260 and A2259.	23.30	46.60	2	2,648
ASSET MANAGEMENT Projects		100			4,060.90	59	225,001

Fiscal Year 2025 - Construction Program

Southeast District

July 1, 2024 - June 30, 2025

<u>County</u>	<u>Route</u>	<u>Job Number</u>	<u>Description</u>	<u>Length</u>	<u>Lane Miles</u>	<u>Number of Bridges</u>	<u>Est Total Cost (\$1000)</u>	
CAPITAL IMPROVEMENT								
BUTLER	US 67	9P3751	Add lanes and outer roads to upgrade corridor to freeway standards from County Road 338 south to County Road 352. \$5,085,253 Cost Share and \$6,868,213 Poplar Bluff funds.	2.00	4.01	0	13,756	
BUTLER	US 67	9P3764	Add lanes and outer roads to upgrade corridor to freeway standards from County Road 360 to County Road 338. \$2,631,917 Governor's Cost Share Program, \$507,271 Cost Share Program and \$3,622,456 Poplar Bluff funds.	1.00	2.00	0	7,265	
ST. FRANCOIS	CRD BERRY RD	SE0168	Payment to St. Francois County to construct new bridge over Big River. \$1,825,000 Governor's Cost Share Program funds.	0.10	0.20	0	1,829	
CAPITAL IMPROVEMENT Projects					3	6.21	0	22,850

Fiscal Years 2026 - 2029 Construction Program

Southeast District

July 1, 2025 - June 30, 2029

<u>County</u>	<u>Route</u>	<u>Job Number</u>	<u>Description</u>	<u>Length</u>	<u>Lane Miles</u>	<u>Number of Bridges</u>	<u>Est Total Cost (\$1000)</u>
ASSET MANAGEMENT							
BOLLINGER	MO 34	SE0057	Pavement resurfacing from Rte. B to Rte. 72. Project involves bridge F0751, B0500, B0498 and B0495.	15.20	30.40	4	4,542
BOLLINGER	MO 34	SE0067	Intersection improvements at the north intersection of Rte. 51 in Marble Hill.	0.20	0.40	0	1,793
BOLLINGER	RT FF	SE0098	Pavement resurfacing from Rte. H to Rte. 51 and on Spur N from Rte. N to end of state maintenance.	7.32	14.64	0	935
BOLLINGER	RT UU	SE0064	Pavement resurfacing from Rte. B to Rte. 34.	7.52	15.05	0	1,103
BUTLER	MO 142	SE0226	Bridge replacement over Cane Creek. Project involves bridge S0523.	0.20	0.40	1	1,345
BUTLER	MO 51	SE0118	Bridge replacement over St. Francis River. Project involves bridge J0092.	0.16	0.33	1	4,383
BUTLER	MO 53	SE0061	Add turn lane from Rte. 142 to Rte. UU.	2.04	4.09	0	7,943
BUTLER	BU 67	SE0106	Bridge rehabilitation over Pike Creek. Project involves bridge A0595.	0.05	0.20	1	1,070
BUTLER	US 67	SE0126	Pavement resurfacing on northbound lane from Rte. 60 to County Road 402 and on southbound lane from County Road 521 to Rte. 60.	6.13	26.46	0	5,671
BUTLER	US 67	SE0140	Bridge replacements over Harviell Drainage Ditch, Hart Drainage Ditch and Neelyville Drainage Ditch. Project involves bridges F0665, K0982 and K0983.	0.60	1.20	3	4,434

Fiscal Years 2026 - 2029 Construction Program

Southeast District

July 1, 2025 - June 30, 2029

<u>County</u>	<u>Route</u>	<u>Job Number</u>	<u>Description</u>	<u>Length</u>	<u>Lane Miles</u>	<u>Number of Bridges</u>	<u>Est Total Cost (\$1000)</u>
ASSET MANAGEMENT							
BUTLER	RT EE	SE0109	Bridge rehabilitation over Cane Creek Overflow. Project involves bridge N0884.	0.20	0.40	1	556
BUTLER	RT HH	SE0210	Bridge replacement over Stilcamp Drainage Ditch. Project involves bridge P0256.	0.20	0.40	1	914
BUTLER	RT HH	SE0211	Bridge replacement over Ackerman Drainage Ditch. Project involves bridge P0258.	0.20	0.40	1	914
BUTLER	RT PP	SE0066	Pavement resurfacing from roundabout to Bus. 60.	2.76	13.00	0	2,451
BUTLER	RT U	9S3779	Pavement resurfacing from Rte. CC to Rte. 25.	11.77	23.54	0	1,737
BUTLER	RT W	9S3781	Pavement resurfacing from Rte. O to Bus. 60.	4.09	8.19	0	938
BUTLER	RT WW	SE0131	Signal replacement at Rte. WW and Henry Street in Poplar Bluff at Bus. 60 and 9th Street in Poplar Bluff and at Rte. 160 and Rte. Y in Doniphan.	0.93	2.99	0	3,336
CAPE GIRARDEAU	MO 25	9P3772	Bridge replacement over Drainage Ditch 25. Project involves bridge H0431.	0.20	0.40	1	883
CAPE GIRARDEAU	MO 25	SE0072	Add roundabout at Rte. 74 and Rte. A.	0.20	0.40	0	1,165
CAPE GIRARDEAU	MO 25	SE0117	Pavement resurfacing from Rte. 77 to Rte. 91. Project involves bridges G0853, G0854 and H0429.	15.64	31.28	3	5,989

Fiscal Years 2026 - 2029 Construction Program

Southeast District

July 1, 2025 - June 30, 2029

<u>County</u>	<u>Route</u>	<u>Job Number</u>	<u>Description</u>	<u>Length</u>	<u>Lane Miles</u>	<u>Number of Bridges</u>	<u>Est Total Cost (\$1000)</u>
CAPE GIRARDEAU	MO 25	SE0128	Pavement resurfacing from Rte. 61 to Rte. 77 and add turn lanes at Rte. Z and County Roads 325, 324 and 318.	11.18	23.44	0	5,039
CAPE GIRARDEAU	MO 34	9P3812	Bridge replacement over Dillard Creek. Project involves bridge J0883.	0.40	0.80	1	3,135
CAPE GIRARDEAU	IS 55	9P3122	Capacity improvements at Rte. 61 and bridge rehabilitation northbound over BNSF Railway and Rte. 74 and Rte. 61 over I-55. Project involves bridge A0628, A0513 and A0514.	1.08	1.99	3	8,121
CAPE GIRARDEAU	IS 55	SE0201	Drainage upgrades from Rte. K to Bloomfield Road and from County Road 434 to Exit 105.	7.15	16.15	0	1,801
CAPE GIRARDEAU	IS 55	9I3838	Pavement resurfacing on southbound lanes from Rte. 61 to Rte. 74 and on northbound lanes from Rte. M to Rte. 61.	12.38	58.87	0	16,284
CAPE GIRARDEAU	US 61	9S3782	Pavement resurfacing from Rte. 177 to Drury Lane.	1.40	5.18	0	1,331
CAPE GIRARDEAU	US 61	9S3810	Bridge replacement over Erlide Creek. Project involves bridge G0027.	0.30	0.60	1	790
CAPE GIRARDEAU	US 61	SE0071	Add intersection turn lanes and upgrade signals at Donna Drive.	0.20	1.00	0	1,747
CAPE GIRARDEAU	RT BB	9S3776	Bridge rehabilitation over Caney Creek. Project involves bridge R0071.	0.20	0.40	1	900
CAPE GIRARDEAU	RT D	9S3773	Bridge replacement over Cane Creek. Project involves bridge P0714.	0.20	0.40	1	1,240

Fiscal Years 2026 - 2029 Construction Program

Southeast District

July 1, 2025 - June 30, 2029

<u>County</u>	<u>Route</u>	<u>Job Number</u>	<u>Description</u>	<u>Length</u>	<u>Lane Miles</u>	<u>Number of Bridges</u>	<u>Est Total Cost (\$1000)</u>
ASSET MANAGEMENT							
CAPE GIRARDEAU	RT K	9S3847	Roadway widening and adding signals from Greenbriar Drive to 0.2 mile west of I-55 in Cape Girardeau. \$3,991,000 Open Container funds and \$585,560 repurposed earmarks DEMO ID MO234.	2.60	5.20	0	10,388
CAPE GIRARDEAU	RT N	SE0044	Bridge replacement over Whitewater River. Project involves bridge S0291.	0.02	0.05	1	1,567
CAPE GIRARDEAU	RT N	SE0045	Bridge replacement over Small Creek. Project involves bridge S0532.	0.09	0.18	1	1,536
CAPE GIRARDEAU	RT OO	SE0030	Bridge replacement over Whitewater River. Project involves bridge N0690.	0.03	0.05	1	4,141
CARTER	BU 60	SE0022	Pavement resurfacing on Bus. 60 in Van Buren.	2.07	4.13	0	841
CARTER	US 60	SE0236	Bridge improvements over Cane Creek. Project involves bridge A1195.	0.00	0.40	1	2,708
CARTER	RT D	SE0149	Add rumblestrips from County Road 123 to Bus. 60.	2.06	4.12	0	849
CARTER	RT N	SE0051	Bridge replacement over Middle Brushy Creek. Project involves bridge G0770.	0.14	0.28	1	1,590
CHRISTIAN	RT T	SE0014	Pavement resurfacing from Rte. UU to Rte. 76 in Douglas County.	8.38	16.77	0	1,199
DENT	MO 72	9P3843	Pavement resurfacing from the east intersection of Rte. 32 to the west intersection of Rte. 21.	33.76	67.53	0	6,668

Fiscal Years 2026 - 2029 Construction Program

Southeast District

July 1, 2025 - June 30, 2029

<u>County</u>	<u>Route</u>	<u>Job Number</u>	<u>Description</u>	<u>Length</u>	<u>Lane Miles</u>	<u>Number of Bridges</u>	<u>Est Total Cost (\$1000)</u>
ASSET MANAGEMENT							
DOUGLAS	MO 14	9P3808	Pavement resurfacing and add rumblestripes from Rte. Z to Rte. 5.	12.55	25.30	0	6,276
DOUGLAS	MO 14	SE0013	Pavement resurfacing from Bus. 5 to Rte. 181. Project involves bridge H0344, J0437 and J0664.	31.37	62.73	3	4,806
DOUGLAS	BU 5	SE0016	Pavement resurfacing on Bus. 5 loop in Ava.	2.36	5.59	0	782
DOUGLAS	MO 76	SE0012	Pavement resurfacing from Rte. 5 to Rte. 181. Project involves bridges P0351 and T0609.	33.11	66.22	2	5,296
DOUGLAS	MO 76	SE0025	Bridge rehabilitation over Indian Creek. Project involves bridge T0972.	0.05	0.09	1	1,654
DUNKLIN	MO 153	SE0070	Bridge replacement over Drainage Slough. Project involves bridge J0854.	0.10	0.20	1	694
DUNKLIN	MO 164	9S3780	Pavement resurfacing and add rumblestripes from Rte. 412 to Rte. 61. Project involves bridge A2332, A2333, A2334 and A2336.	29.15	58.30	4	10,509
DUNKLIN	BU 25	SE0144	Add center turn lane from Rte. 25 to Broadwater Road.	1.40	2.86	0	3,228
DUNKLIN	MO 53	SE0221	Bridge replacement over Lost Creek. Project involves bridge K0682.	0.20	0.40	1	1,453
DUNKLIN	US 62	9P3667	Pavement resurfacing from Arkansas State line to Rte. 53 and from Rte. 53 to Rte. 25. Add rumblestripes from Arkansas State line to Rte. 53. Project involves bridge A2561.	10.29	20.58	1	3,542

Fiscal Years 2026 - 2029 Construction Program

Southeast District

July 1, 2025 - June 30, 2029

<u>County</u>	<u>Route</u>	<u>Job Number</u>	<u>Description</u>	<u>Length</u>	<u>Lane Miles</u>	<u>Number of Bridges</u>	<u>Est Total Cost (\$1000)</u>
ASSET MANAGEMENT							
DUNKLIN	US 62	SE0155	Bridge replacement over the St. Francis River. Project involves bridge H0927. \$6,298,000 ARDOT funds.	1.00	2.00	1	14,959
DUNKLIN	MO 84	9P3839	Pavement resurfacing from Rte. O to Rte. 412 in Kennett.	2.72	8.60	0	1,118
DUNKLIN	MO 84	SE0132	Signal replacement at Rte. 84 and Kennett Street in Kennett, Rte. 84 and Main Street in Kennett, Rte. 61 and Cape Rock Drive in Cape Girardeau and at Rte. 62 and Rte. 105 in Charleston.	1.20	3.95	0	3,964
DUNKLIN	RT DD	SE0095	Bridge painting over Saint Francis River, Black River and over Rte. 60 at Marble Hill Road and Rte. T in Butler County. Project involves bridges A2382, A3723, A3266 and A3681.	0.37	0.74	4	1,202
DUNKLIN	RT MM	SE0130	Bridge replacement over Lateral Ditch 1. Project involves bridge N0626.	0.20	0.40	1	1,424
DUNKLIN	RT UU	SE0065	Bridge replacement over Lateral Ditch 78 and Lateral Ditch 79. Project involves bridges P0663 and P0664.	0.40	0.80	2	1,709
DUNKLIN	RT Y	SE0102	Pavement resurfacing from Rte. 412 to Rte. 164.	9.13	18.26	0	1,357
DUNKLIN	RT YY	SE0103	Pavement resurfacing from Rte. 164 to end of state maintenance.	0.52	1.03	0	113
DUNKLIN	RT Z	9S3774	Bridge replacement over Main Drainage Ditch. Project involves bridge S0924.	0.20	0.40	1	1,556
HOWELL	MO 137	9S3801	Bridge replacement over BNSF Railway. Project involves bridge K0789.	0.22	0.45	1	6,547

Fiscal Years 2026 - 2029 Construction Program

Southeast District

July 1, 2025 - June 30, 2029

<u>County</u>	<u>Route</u>	<u>Job Number</u>	<u>Description</u>	<u>Length</u>	<u>Lane Miles</u>	<u>Number of Bridges</u>	<u>Est Total Cost (\$1000)</u>
ASSET MANAGEMENT							
HOWELL	MO 142	9S3684	Bridge replacement over Myatt Creek. Project involves bridge P0058.	0.20	0.40	1	3,039
HOWELL	MO 142	9S3846	Pavement resurfacing from Rte. E to Bus. 63 in Thayer.	26.18	52.35	0	3,382
HOWELL	US 160	SE0006	Pavement resurfacing from County Road 6070 to Rte. 63.	0.59	2.90	0	395
HOWELL	MO 17	9S3692	Pavement resurfacing from Rte. 63 to Arkansas State line.	17.86	35.73	0	5,494
HOWELL	US 63	SE0004	Pavement resurfacing from south of Rte. 60 to north of Rte. P.	4.70	9.41	0	1,772
HOWELL	RT DD	SE0009	Pavement resurfacing from Rte. 137 to end of state maintenance.	3.73	7.45	0	475
HOWELL	RT JJ	SE0011	Pavement resurfacing from Rte. 160 to Arkansas State line (two disconnected sections).	12.99	25.99	0	2,048
HOWELL	RT JJ	SE0034	Bridge replacement over South Fork Spring River. Project involves bridge P0797.	0.06	0.12	1	2,243
HOWELL	RT WW	SE0008	Pavement resurfacing from Rte. 17 to end of state maintenance.	3.78	7.55	0	493
HOWELL	RT ZZ	9S3845	Pavement resurfacing from Rte. 63 to end of state maintenance.	7.58	15.16	0	1,011

Fiscal Years 2026 - 2029 Construction Program

Southeast District

July 1, 2025 - June 30, 2029

<u>County</u>	<u>Route</u>	<u>Job Number</u>	<u>Description</u>	<u>Length</u>	<u>Lane Miles</u>	<u>Number of Bridges</u>	<u>Est Total Cost (\$1000)</u>
ASSET MANAGEMENT							
IRON	MO 21	9P3570	Pavement resurfacing from Rte. 32 to Rte. N.	6.81	13.62	0	2,086
IRON	MO 32	SE0038	Bridge replacement over Reid Creek. Project involves bridge G0269.	0.08	0.17	1	1,634
IRON	MO 32	SE0039	Bridge replacement over Richardson Creek. Project involves bridge G0270.	0.06	0.12	1	1,354
IRON	MO 32	SE0040	Bridge replacement over Keesling Creek. Project involves bridge G0272.	0.33	0.65	1	1,413
IRON	MO 32	SE0148	Pavement preservation treatment, add shoulders, curve widening and curve relocation from Rte. KK to Rte. Z.	8.22	16.44	0	6,355
IRON	MO 49	SE0240	Bridge improvements over Union Pacific Railroad. Project involves bridge G0878.	0.20	0.40	1	2,124
IRON	RT E	SE0241	Bridge improvements over Marble Creek. Project involves bridge T0222.	0.20	0.40	1	2,436
IRON	RT U	SE0239	Bridge improvements over Branch East Fork Cedar Creek. Project involves bridge F0989.	0.20	0.40	1	1,542
LACLEDE	MO 95	9S3696	Pavement and bridge resurfacing from Rte. 32 to Rte. 60. Project involves bridge A2113.	28.66	57.32	1	4,123
MADISON	BU 67	SE0018	Pavement resurfacing from Rte. 72 to Rte. E.	4.48	8.97	0	1,324

Fiscal Years 2026 - 2029 Construction Program

Southeast District

July 1, 2025 - June 30, 2029

<u>County</u>	<u>Route</u>	<u>Job Number</u>	<u>Description</u>	<u>Length</u>	<u>Lane Miles</u>	<u>Number of Bridges</u>	<u>Est Total Cost (\$1000)</u>
ASSET MANAGEMENT							
MADISON	E OR 67	SE0017	Pavement resurfacing from Rte. 72 to end of state maintenance.	0.70	1.39	0	157
MADISON	US 67	SE0069	Intersection improvements at Rte. A and Rte. C.	1.40	5.60	0	2,013
MADISON	MO 72	SE0043	Pavement resurfacing from Rte. 67 to Rte. OO.	2.16	4.28	0	704
MADISON	MO 72	SE0085	Bridge replacement over Turkey Creek. Project involves bridge G0328.	0.20	0.40	1	2,879
MADISON	RT C	SE0035	Bridge replacement over Leatherwood Creek. Project involves bridge T0763.	0.05	0.10	1	1,982
MADISON	RT C	SE0160	Slope repairs 0.1 mile west of Saint Francis River.	0.07	0.14	0	499
MADISON	RT M	SE0036	Bridge replacement over Shetley Creek. Project involves bridge T0092.	0.09	0.18	1	2,195
MADISON	RT M	SE0037	Bridge replacement over Big Creek. Project involves bridge T0093.	0.05	0.09	1	1,982
MISSISSIPPI	IS 57	9I3730	Pavement resurfacing in the northbound lane from east of Rte. B to west of Rte. 105 and from Rte. 105 to Rte. 60 and on I-55 in the southbound lane from 0.6 mile north of Rte. O to the Arkansas State line.	1.73	5.48	0	13,674
MISSISSIPPI	IS 57	9I3583	Payment to IDOT for bridge painting on Mississippi River "Cairo bridge". Project involves bridge A2000.	0.50	2.00	1	22,007

Fiscal Years 2026 - 2029 Construction Program

Southeast District

July 1, 2025 - June 30, 2029

<u>County</u>	<u>Route</u>	<u>Job Number</u>	<u>Description</u>	<u>Length</u>	<u>Lane Miles</u>	<u>Number of Bridges</u>	<u>Est Total Cost (\$1000)</u>
ASSET MANAGEMENT							
MISSISSIPPI	IS 57	SE0187	Payment to IDOT for deck overlay and joint repairs on Mississippi River "Cairo bridge". Project involves A2000.	0.50	2.00	1	3,005
MISSISSIPPI	IS 57	SE0188	Payment to IDOT for bridge rehabilitation on Mississippi River "Cairo Bridge". Project involves A2000.	0.50	2.00	1	2,674
MISSISSIPPI	US 60	9S3707	Add rumblestrips from Rte. EE to Mississippi River Bridge.	4.84	9.68	0	929
MISSISSIPPI	MO 77	SE0062	Bridge replacements over Lateral Ditch 3, Main Ditch, Lateral Ditch 4 and Lateral Ditch 7. Project involves bridges T0418, T0419, T0542 and T0543.	0.80	1.60	4	6,028
MISSISSIPPI	MO 80	SE0077	Bridge replacements over Drainage Ditch 23 and Drainage Ditch 29. Project involves bridges F0786 and F0788.	0.40	0.80	2	2,285
NEW MADRID	US 61	SE0234	Intersection improvement at Rte. 80.	1.00	2.00	0	1,726
NEW MADRID	RT J	SE0059	Pavement resurfacing from Rte. 62 to Rte. 153.	3.97	7.94	0	518
NEW MADRID	RT W	SE0124	Pavement resurfacing from Rte. Z to Rte. 61. Project involves bridge A0158.	8.23	16.46	1	1,562
NEW MADRID	RT ZZ	SE0107	Bridge replacement over Drainage Ditch 52. Project involves bridge T0783.	0.20	0.40	1	938
OREGON	MO 142	9P3686	Bridge replacement over Eleven Point River and raise roadway from bridge east 0.6 mile. Project involves bridge T0395.	0.96	1.92	1	7,008

Fiscal Years 2026 - 2029 Construction Program

Southeast District

July 1, 2025 - June 30, 2029

<u>County</u>	<u>Route</u>	<u>Job Number</u>	<u>Description</u>	<u>Length</u>	<u>Lane Miles</u>	<u>Number of Bridges</u>	<u>Est Total Cost (\$1000)</u>
ASSET MANAGEMENT							
OREGON	US 160	9S3802	Bridge replacement over Cox Creek. Project involves bridge H0173.	0.20	0.40	1	1,674
OREGON	US 160	SE0021	Pavement resurfacing from Rte. FF to Rte. 21 and add rumblestrips from Rte. C to Rte. 21. Project involves bridge A2910.	28.75	57.52	1	6,609
OREGON	US 160	SE0041	Bridge replacement over Barren Fork Creek. Project involves bridge H0458.	0.04	0.08	1	2,872
OREGON	MO 19	SE0033	Bridge replacement over Eleven Point River. Project involves bridge K0344.	0.10	0.20	1	4,465
OREGON	RT AA	9S3809	Pavement resurfacing from Rte. 19 to end of state maintenance.	9.18	18.36	0	1,176
OZARK	RT PP	SE0015	Pavement resurfacing from Rte. H to Rte. 160.	5.31	10.62	0	816
PEMISCOT	IS 155	SE0171	Bridge washing over the Mississippi River and Rte. 74 over the Mississippi River in Cape Girardeau County. Project involves bridges A1700 and A5076. \$84,000 IDOT funds.	0.96	3.91	2	210
PEMISCOT	RT A	SE0220	Bridge replacement over Clay Root Bay. Project involves bridge T0697.	0.20	0.40	1	1,151
PEMISCOT	RT C	9S3770	Bridge replacement over Drainage Ditch 4. Project involves bridge S0712.	0.20	0.40	1	896
PEMISCOT	RT D	SE0075	Pavement resurfacing and add rumblestrips from Rte. U to Rte. 164.	6.07	12.14	0	3,452

Fiscal Years 2026 - 2029 Construction Program

Southeast District

July 1, 2025 - June 30, 2029

<u>County</u>	<u>Route</u>	<u>Job Number</u>	<u>Description</u>	<u>Length</u>	<u>Lane Miles</u>	<u>Number of Bridges</u>	<u>Est Total Cost (\$1000)</u>
ASSET MANAGEMENT							
PEMISCOT	RT DD	SE0074	Pavement resurfacing from Rte. 164 to Arkansas State line.	6.47	12.94	0	904
PEMISCOT	RT J	SE0105	Pavement resurfacing from Rte. 84 to Rte. K.	4.96	9.93	0	798
PEMISCOT	RT Z	SE0222	Bridge replacement over Main Ditch #1. Project involves bridge N0186.	0.20	0.40	1	2,316
PERRY	RT NN	9S3771	Bridge replacement over Saline Creek. Project involves bridge N0062.	0.20	0.40	1	1,917
REYNOLDS	MO 34	SE0003	Pavement resurfacing from Rte. 21 to near Wayne County line.	9.21	18.43	0	1,758
RIPLEY	MO 142	SE0032	Bridge replacement over Logan Creek. Project involves bridge S0889.	0.04	0.09	1	2,427
RIPLEY	US 160	9S3806	Pavement and bridge resurfacing from south intersection of Rte. 21 to Rte. JJ. Project involves bridge A3087.	9.13	23.56	1	4,295
SCOTT	US 61	9S3777	Pavement resurfacing from Rte. 77 to Rte. Y.	11.03	22.88	0	3,596
SCOTT	US 61	SE0235	Upgrade pedestrian signals and pavement markings at Tanner Street, Lake Street and Pine Street.	1.28	5.80	0	1,319
SCOTT	RT A	9S3827	Pavement resurfacing from Rte. 77 to Rte. 61. Project involves bridge A6451.	9.02	18.16	1	1,513

Fiscal Years 2026 - 2029 Construction Program

Southeast District

July 1, 2025 - June 30, 2029

<u>County</u>	<u>Route</u>	<u>Job Number</u>	<u>Description</u>	<u>Length</u>	<u>Lane Miles</u>	<u>Number of Bridges</u>	<u>Est Total Cost (\$1000)</u>
ASSET MANAGEMENT							
SCOTT	RT C	9S3727	Bridge replacement over St. Johns Drainage Ditch. Project involves bridge N0761.	0.23	0.46	1	1,756
SCOTT	RT N	SE0143	Intersection improvements at Rte. K.	0.10	0.20	0	552
SCOTT	RT N	9S3811	Pavement resurfacing from Rte. E to Rte. D.	10.09	20.18	0	1,280
SHANNON	MO 19	9P3814	Bridge replacement over Spring Valley. Project involves bridge J0420.	0.26	0.52	1	13,207
ST. FRANCOIS	MO 221	9S3853	Box culvert replacement over Brewers Creek. Project involves bridge Y0935.	0.08	0.25	1	860
ST. FRANCOIS	MO 32	9P3852	Pavement and bridge resurfacing from High Street in Bismark to the south intersection of Bus. 32. Project involves bridges A2668 and A2670.	6.95	13.91	2	3,650
ST. FRANCOIS	BU 67	9S3851	Pavement resurfacing from Rte 8. to Main Street through Park Hills.	0.91	1.86	0	835
ST. FRANCOIS	US 67	SE0068	Interchange improvements and bridge replacement at Rte. 32 in Leadington. Project involves bridge A0144.	0.40	1.62	1	16,818
ST. FRANCOIS	US 67	SE0233	Intersection improvement at Hildebrecht Road.	1.20	4.88	0	2,300
ST. FRANCOIS	MO 8	SE0010	Pavement resurfacing from Washington County line to RR Bridge (Bus. 67) and add shoulders from east of Rte. P to RR Bridge (Bus. 67).	6.85	14.12	0	3,231

Fiscal Years 2026 - 2029 Construction Program

Southeast District

July 1, 2025 - June 30, 2029

<u>County</u>	<u>Route</u>	<u>Job Number</u>	<u>Description</u>	<u>Length</u>	<u>Lane Miles</u>	<u>Number of Bridges</u>	<u>Est Total Cost (\$1000)</u>
ASSET MANAGEMENT							
ST. FRANCOIS	RT D	SE0050	Rebuild pavement and add turn lanes from Rte. EE to Rte. 32.	0.52	1.04	0	3,117
ST. FRANCOIS	RT K	SE0019	Pavement resurfacing from Rte. 47 to Rte. D.	6.95	14.09	0	2,057
ST. FRANCOIS	RT K	SE0154	Intersection improvements at North Wood Drive.	0.14	0.30	0	2,962
ST. FRANCOIS	RT N	SE0232	Add rumblestrips from Rte. 32 to Rte. 21.	9.48	18.96	0	2,970
ST. FRANCOIS	RT OO	9S3490	Pavement and bridge resurfacing and add rumblestrips from 0.1 mile south of Rte. 32 in Farmington to Rte. 72 in Fredericktown. Project involves bridges H0488, J0081, J0080, H0500, J0079 and H0501.	16.76	33.52	6	8,946
STE. GENEVIEVE	MO 32	9S3854	Drainage improvements 0.2 miles east of Rte. 61 and at Siebert Road.	0.80	2.00	0	1,949
STE. GENEVIEVE	IS 55	SE0175	Job Order Contracting for concrete pavement repair at various locations from the Jefferson County line to the Arkansas State line and all of I-57 and all of I-155.	198.08	812.11	0	542
STE. GENEVIEVE	US 61	9P3855	Intersection improvements at Rte. Y.	0.80	1.60	0	795
STE. GENEVIEVE	RT Y	SE0178	Upgrade pedestrian facilities to comply with the ADA Transition Plan at various locations in Annapolis, Bloomsdale, Desloge, Farmington and Park Hills.	3.19	6.32	0	2,068
STE. GENEVIEVE	RT Z	SE0094	Bridge painting over I-55 at Rte. Z, Rte. M, county road Eisenbeis Bottom and Rte. 32. Project involves bridges A2460, A2420, A2417 and A2406.	0.12	0.24	4	1,880

Fiscal Years 2026 - 2029 Construction Program

Southeast District

July 1, 2025 - June 30, 2029

<u>County</u>	<u>Route</u>	<u>Job Number</u>	<u>Description</u>	<u>Length</u>	<u>Lane Miles</u>	<u>Number of Bridges</u>	<u>Est Total Cost (\$1000)</u>
ASSET MANAGEMENT							
STE. GENEVIEVE	RT Z	SE0100	Add rumblestripes from Rte. N to Rte. 61. Project involves bridge A2460.	4.32	8.64	1	1,322
STODDARD	MO 114	9S3726	Bridge replacement over Dexter Creek. Project involves bridge K0031.	0.23	0.46	1	2,505
STODDARD	MO 114	9S3775	Bridge replacement over Union Pacific Railroad. Project involves bridge K0032.	0.20	0.40	1	4,581
STODDARD	US 60	SE0063	Pavement resurfacing from Rte. F to Rte. 25.	6.94	13.87	0	2,742
STODDARD	MO 91	9S3824	Pavement resurfacing from Rte. 25 to Rte. P. Project involves bridge A2214.	6.59	13.18	1	992
STODDARD	RT AB	SE0093	Bridge replacement over Drainage Ditch 24. Project involves bridge N0380.	0.20	0.40	1	2,318
STODDARD	RT J	SE0097	Pavement resurfacing from Rte. T to Rte. 25.	19.09	38.19	0	2,551
STODDARD	RT Y	SE0204	Bridge replacement over Drainage Ditch 34. Project involves bridge X0832.	0.20	0.40	1	1,371
STODDARD	RT Y	SE0205	Bridge replacement over Drainage Ditch 35. Project involves bridge X0833.	0.20	0.40	1	1,420
STODDARD	RT ZZ	SE0119	Bridge replacement over Main Drainage Ditch. Project involves bridge N0899.	0.20	0.40	1	1,122

Fiscal Years 2026 - 2029 Construction Program

Southeast District

July 1, 2025 - June 30, 2029

<u>County</u>	<u>Route</u>	<u>Job Number</u>	<u>Description</u>	<u>Length</u>	<u>Lane Miles</u>	<u>Number of Bridges</u>	<u>Est Total Cost (\$1000)</u>
ASSET MANAGEMENT							
TEXAS	MO 137	9S3693	Pavement resurfacing from Rte. 17 to Bus. 60.	23.97	47.93	0	3,269
TEXAS	US 60	SE0229	Bridge replacement over Beeler Creek. Project involves bridge H0296.	0.00	2.00	1	7,101
TEXAS	US 63	9P3820	Pavement resurfacing from Rte. E to Rte. B.	2.67	7.46	0	2,290
TEXAS	US 63	SE0230	Bridge replacement over Potters Creek. Project involves bridge K0996.	1.00	2.32	1	7,840
TEXAS	RT B	9S3803	Pavement resurfacing from Rte. 63 to end of state maintenance.	23.21	46.42	0	3,035
TEXAS	RT K	SE0042	Pavement resurfacing from Rte. KK to Rte. 17.	4.95	9.90	0	711
TEXAS	RT VV	SE0007	Pavement resurfacing from Rte. 137 to end of state maintenance in Dent County.	9.83	19.65	0	1,293
VARIOUS	Various	SE0133	Upgrade signals at various locations in the Southeast District.	0.00	0.00	0	882
VARIOUS	Various	SE0173	Job Order Contracting for ADA Transition Plan Improvements at various locations in the Southeast District.	0.00	0.00	0	119
VARIOUS	Various	SE0174	Job Order Contracting for concrete pavement repair at various locations on all major highways except interstates in the Southeast District.	0.00	0.00	0	542

Fiscal Years 2026 - 2029 Construction Program

Southeast District

July 1, 2025 - June 30, 2029

<u>County</u>	<u>Route</u>	<u>Job Number</u>	<u>Description</u>	<u>Length</u>	<u>Lane Miles</u>	<u>Number of Bridges</u>	<u>Est Total Cost (\$1000)</u>
ASSET MANAGEMENT							
VARIOUS	Various	SE0176	Job Order Contracting for guard cable and guardrail repair for St. Francois, Ste. Genevieve, Madison, Perry, Cape Girardeau, Wayne, Bollinger, Stoddard, Scott, Butler, New Madrid, Mississippi, Pemiscot and Dunklin Counties.	0.00	0.00	0	2,514
VARIOUS	Various	SE0177	Job Order Contracting for guard cable and guardrail repair for Wright, Douglas, Ozark, Texas, Howell, Shannon, Reynolds, Iron, Carter, Oregon and Ripley Counties.	0.00	0.00	0	559
VARIOUS	Various	SE0179	Job Order Contracting for erosion control repairs at various locations.	0.00	0.00	0	1,155
WAYNE	MO 34	9P3816	Bridge rehabilitation over Clark Creek. Project involves bridge A1300.	0.20	0.40	1	1,636
WAYNE	MO 34	SE0049	Pavement resurfacing from Wayne County line to Rte. 49 north.	12.24	24.49	0	4,062
WAYNE	US 67	9P3822	Pavement resurfacing in the southbound lane from 0.2 mile south of Rte. A to 0.9 mile north of Rte. F, from 0.4 mile north of Rte. 49 to 0.3 mile south of County Road 521 and in the Northbound lane from 0.7 mile north of Rte. 172 to 0.2 mile south of Rte. F.	7.42	29.04	0	6,319
WAYNE	RT A	9S3815	Bridge rehabilitation over Otter Creek. Project involves bridge A0518.	0.20	0.40	1	1,052
WAYNE	RT A	SE0147	Bridge replacement over Small Creek. Project involves bridge S0497.	0.09	0.17	1	1,338
WRIGHT	MO 38	9S3689	Bridge replacement over Dove Creek. Project involves bridge A1812.	0.20	0.40	1	2,664
WRIGHT	MO 38	SE0237	Bridge improvements over Whetstone Creek. Project involves bridge A2360.	0.20	0.40	1	1,890

Fiscal Years 2026 - 2029 Construction Program

Southeast District

July 1, 2025 - June 30, 2029

<u>County</u>	<u>Route</u>	<u>Job Number</u>	<u>Description</u>	<u>Length</u>	<u>Lane Miles</u>	<u>Number of Bridges</u>	<u>Est Total Cost (\$1000)</u>
ASSET MANAGEMENT							
WRIGHT	US 60	SE0023	Pavement and bridge resurfacing east of Rte. C to east of Cabool. Project involves bridge A2647.	20.00	40.30	1	9,225
WRIGHT	US 60	SE0139	Erosion control repairs at various locations along Rtes. 60 and 67 in the Southeast District.	316.58	1,260.10	0	1,142
WRIGHT	US 60	SE0024	Pavement resurfacing from Rte. 95 to Webster County line.	23.62	47.24	0	11,771
WRIGHT	MO 95	SE0145	Add intersection turn lanes and improvements. Project involves bridge A3457.	1.62	3.49	1	14,041
WRIGHT	RT A	9S3805	Pavement resurfacing from Bus. 60 in Mansfield to Rte. K.	6.00	12.00	0	932
WRIGHT	RT PP	SE0005	Pavement resurfacing from Rte. C to end of state maintenance.	2.43	4.85	0	329
WRIGHT	RT U	9S3818	Bridge replacement over BNSF Railway. Project involves bridge H0290.	0.20	0.40	1	2,293
WRIGHT	RT V	9S3804	Pavement resurfacing from Rte. F to Rte. 5.	7.29	14.57	0	983
ASSET MANAGEMENT Projects				178	3,795.66	124	543,524

Fiscal Years 2025 - 2029

Totals Southeast District

<u>District</u>	<u>Number of Projects</u>	<u>Length</u>	<u>Lane Miles</u>	<u>Number of Bridges</u>	<u>Est Total Cost(\$1000)</u>
SOUTHEAST	281	2,576.45	7,862.77	183	791,375
Other Projects*	3				128
Garvee Payments**	1				107,298
Totals	285				898,801

*Other projects are not considered Asset Management or Capital Improvement projects therefore included as total only. Other projects include such things as emergency response operations, Intelligent Transportation System (ITS) operations, and on-call work zone enforcement.

**GARVEE Payments are debt repayments for Safe and Sound, I-64 and Mississippi River Bridge. Includes programmed totals prior to fiscal year 2025.

Fiscal Year 2025 - Construction Program

Statewide

July 1, 2024 - June 30, 2025

<u>County</u>	<u>Route</u>	<u>Job Number</u>	<u>Description</u>	<u>Length</u>	<u>Lane Miles</u>	<u>Number of Bridges</u>	<u>Est Total Cost (\$1000)</u>
2024 LEGISLATIVELY DESIGNATED AND FUNDED							
JACKSON	IS 70	ST0019	Safety and capacity improvements from Blue Springs to Odessa. Design-Build project.	18.10	75.95	4	324,479
SALINE	CRD LEMON TRL	ST0016B	Bridge replacements over I-70 on Lemon Trail 3.5 miles east of Rte. 65 and Nitrogen Avenue 1 mile east of Rte. J. Project involves bridges A0130 and A0132.	0.20	0.40	2	4,266
WARREN	IS 70	ST0020	Safety and capacity improvements from Warrenton to I-64 in Wentzville. Design-Build project.	17.17	73.87	8	510,609
2024 LEGISLATIVELY DESIGNATED AND FUNDED Projects				3	150.22	14	839,354

Fiscal Year 2025 - Construction Program

Statewide

July 1, 2024 - June 30, 2025

<u>County</u>	<u>Route</u>	<u>Job Number</u>	<u>Description</u>	<u>Length</u>	<u>Lane Miles</u>	<u>Number of Bridges</u>	<u>Est Total Cost (\$1000)</u>
2025 LEGISLATIVELY DESIGNATED AND FUNDED							
BENTON	US 65	ST0093	Construct passing lanes from Warsaw to Buffalo.	45.07	92.36	0	40,670
BENTON	RT W	ST0110	Pavement resurfacing on Rtes. A, DD and W in Benton County, Rtes. T and W in Henry County and Rte. TT in St. Clair County.	48.27	96.55	0	5,251
BOONE	US 63	ST0092	Roadway improvements in Columbia.	6.66	28.98	0	4,499
BOONE	RT F	ST0095	Pavement resurfacing on Rte. F in Boone County, Rte. T in Boone/Randolph Counties and Rtes. EE, AA, and A in Howard County.	43.38	84.83	0	5,173
BUTLER	US 67	ST0062	Roadway improvements from County Road 352 to Arkansas State line.	7.70	15.39	0	64,201
CARROLL	RT T	ST0099	Pavement resurfacing in Carroll, Chariton, Linn and Randolph Counties. Includes Rtes. T, E, UU, EE, W, TT and ZZ. Potential pavement resurfacing on Rte. NN in Carroll County and Rtes. C and UU in Chariton County.	83.71	169.07	0	8,918
CASS	IS 49	ST0091	Interchange and roadway improvements at Rte. 58 in Belton.	0.83	3.74	0	21,410
CLINTON	RT BB	ST0081	Engineering study over I-35 in Cameron.	0.26	0.52	0	1,000
COOPER	RT BB	ST0096	Pavement resurfacing on Rtes. BB, W, T, KK, PP, NN, HH, CC and OO in Cooper County, Rtes. MM and P in Moniteau County, Rte. PP in Morgan County, Rte. H in Cooper/Moniteau Counties and Rte. V in Cole/Moniteau Counties.	54.82	109.65	0	6,091
DALLAS	RT DD	ST0111	Pavement resurfacing on Rte. O in Hickory County, Rte. C in Dallas County and Rtes. B, C, O, AB and UU in Polk County. Potential pavement resurfacing on Rte. HH in Hickory, Dallas and Polk Counties and Rte DD in Dallas County.	53.92	107.84	0	4,340

Fiscal Year 2025 - Construction Program

Statewide

July 1, 2024 - June 30, 2025

<u>County</u>	<u>Route</u>	<u>Job Number</u>	<u>Description</u>	<u>Length</u>	<u>Lane Miles</u>	<u>Number of Bridges</u>	<u>Est Total Cost (\$1000)</u>
DALLAS	RT K	ST0109	Pavement resurfacing on Rtes. F, JJ, K, TT and Y in Dallas County, Rtes. F and Y in Webster County and Rte. Y in Laclede County.	51.46	103.12	0	5,596
DAVISS	RT B	ST0102	Pavement resurfacing in Caldwell, Daviess, Gentry, Harrison and Livingston Counties. Includes Rtes. B, CC, H, M, NN, T, V and Y. Potential pavement resurfacing on Rte. YY in Daviess County and Rtes. A and T in Livingston County.	91.38	182.77	0	9,710
DOUGLAS	RT Y	ST0112	Pavement resurfacing on Rtes. Y, OO, NN, WW, AF, FF, AK in Douglas County, Rtes. K and E in Wright County, Rtes. AR and FF in Ozark County, Rte. P in Howell County and on Rte. N in Douglas and Ozark Counties.	86.86	173.73	0	11,823
FRANKLIN	IS 44	ST0115	Pavement improvements from Rte. 100 to Rte. 30.	12.42	50.72	0	21,405
FRANKLIN	RT M	ST0098	Pavement preservation treatment from Rte. 100 to Rte. AT.	2.35	4.70	0	540
GREENE	IS 44	ST0088	Safety and capacity improvements from Rte. 160 in Springfield to Rte. 125 in Strafford.	13.43	57.36	0	177,086
HARRISON	RT M	ST0101	Pavement resurfacing in Harrison and Worth Counties. Includes Rtes. M, UU and A in Harrison County and Rtes. K, D, F and O in Worth County. Potential pavement resurfacing on Rte. YY and Rte. O in Harrison, Rte. AA in Worth and Rte. HH in Harrison and Worth Counties.	71.53	143.07	0	6,967
JASPER	IS 44	ST0089	Safety and operational improvements at I-49 in Fidelity.	1.28	3.77	0	187,251
JOHNSON	RT F	ST0107	Pavement resurfacing on Rte. F in Johnson County, Rte. AA in Lafayette County, Rtes. O and W in Pettis County, Rte. EE in Saline County and Rte. 127 in Pettis and Saline	68.65	136.93	0	8,559

Fiscal Year 2025 - Construction Program

Statewide

July 1, 2024 - June 30, 2025

<u>County</u>	<u>Route</u>	<u>Job Number</u>	<u>Description</u>	<u>Length</u>	<u>Lane Miles</u>	<u>Number of Bridges</u>	<u>Est Total Cost (\$1000)</u>
Counties.							
LACLEDE	IS 44	ST0118	Rebuild pavement on eastbound lanes from the Laclede County line to 2 miles west of Rte. A.	3.75	7.61	0	18,182
LACLEDE	IS 44	ST0119	Rebuild pavement on westbound lanes from 2 miles east of Rte. N to 2 miles east of Rte. F.	0.00	9.61	0	18,629
LACLEDE	RT H	ST0097	Pavement resurfacing on Rte. H in Camden/Laclede Counties, Rte. E in Camden County, Rte. NN and potential Rte. PP in Pulaski County, Rte. JJ in Camden/Laclede Counties and Rte. AC in Laclede County.	38.71	77.42	0	4,616
LAWRENCE	IS 44	ST0116	Pavement rehabilitation from 3 miles east of Sarcoxie to 1 mile west of Rte. 97.	4.45	18.24	0	9,248
LEWIS	RT Y	ST0106	Pavement resurfacing in Lewis and Marion Counties. Includes Rtes. Y, F and P.	25.47	50.95	0	3,284
LINCOLN	RT Y	ST0105	Pavement resurfacing in Lincoln and Pike Counties. Includes Rtes. Y and WW. Potential pavement resurfacing on Rtes. K and V in Lincoln County, Rte. W in Pike County, and Rte. J in Montgomery County.	55.42	110.84	0	4,655
MCDONALD	RT CC	ST0108	Pavement resurfacing on Rtes. B, CC, MM and TT in McDonald County, Rtes. AA and Y in Barry County and Rte. AA in Newton County.	41.78	83.57	0	4,545
NEWTON	IS 44	ST0120	Capital improvements from Main Street to Range Line Road in Joplin.	1.81	7.77	0	11,175
PETTIS	US 65	ST0090	Add interchange at Rte. B in Sedalia.	0.21	0.74	0	5,034

Fiscal Year 2025 - Construction Program

Statewide

July 1, 2024 - June 30, 2025

<u>County</u>	<u>Route</u>	<u>Job Number</u>	<u>Description</u>	<u>Length</u>	<u>Lane Miles</u>	<u>Number of Bridges</u>	<u>Est Total Cost (\$1000)</u>
2025 LEGISLATIVELY DESIGNATED AND FUNDED							
PHELPS	IS 44	ST0122	Capacity and safety improvements at Rte. V in Rolla.	0.64	1.95	0	17,810
PHELPS	IS 44	ST0123	Capacity and safety improvements at Rte. 68 in St. James.	0.38	1.52	0	4,342
PHELPS	IS 44	ST0121	Rebuild pavement on westbound lanes from US 63 interchange to Sugar Tree Road interchange.	0.00	24.44	0	46,020
PLATTE	IS 29	ST0094	Pavement improvements on I-29, I-35 and Rte. 169 in Platte, Clay and Jackson Counties.	94.30	455.60	0	32,110
RANDOLPH	RT O	ST0104	Pavement resurfacing in Randolph, Audrain, Monroe and Ralls Counties. Includes Rtes. O, U, CC, C, EE, M and U. Potential pavement resurfacing on Rte. JJ in Audrain County and Rte. Y in Audrain and Monroe Counties.	75.19	150.37	0	7,807
SCHUYLER	RT W	ST0103	Pavement resurfacing in Schuyler, Adair and Sullivan Counties. Includes Rtes. W, H, T and D.	33.83	67.66	0	4,316
ST. FRANCOIS	RT H	ST0113	Pavement resurfacing from Rte. DD to the south intersection of Rte. 67, Rte. KK in Perry County from Rte. E to the end of State maintenance and on Rte. KK from Rte. 51 in Perry County to Rte. B in Cape Girardeau County.	19.68	39.36	0	2,286
ST. LOUIS	IS 44	ST0117	Rebuild pavement from Rte. 141 to Rte. 109.	7.94	49.90	0	43,715
SULLIVAN	RT OO	ST0100	Pavement resurfacing in Sullivan and Linn Counties. Includes Rtes. FF, H, MM, OO, Y and Z. Potential pavement resurfacing on Rte. DD in Sullivan County.	47.27	94.53	0	5,059
TANEY	MO 76	ST0082	Add turn lane at Kirbyville Elementary School.	0.17	0.17	0	376

Fiscal Year 2025 - Construction Program

Statewide

July 1, 2024 - June 30, 2025

<u>County</u>	<u>Route</u>	<u>Job Number</u>	<u>Description</u>	<u>Length</u>	<u>Lane Miles</u>	<u>Number of Bridges</u>	<u>Est Total Cost (\$1000)</u>
2025 LEGISLATIVELY DESIGNATED AND FUNDED Projects			38		2,817.36	0	833,699

Fiscal Year 2025 - Construction Program

Statewide

July 1, 2024 - June 30, 2025

<u>County</u>	<u>Route</u>	<u>Job Number</u>	<u>Description</u>	<u>Length</u>	<u>Lane Miles</u>	<u>Number of Bridges</u>	<u>Est Total Cost (\$1000)</u>	
ASSET MANAGEMENT								
PEMISCOT	IS 155	ST0071	Perform urgent structural repairs that are needed to mitigate remaining adverse findings from T1 steel weld inspections on Structures A3292, A1700, A1501W and A1501E.	2.76	14.49	4	1,100	
VARIOUS	Various	ST0002	Safety Circuit Rider statewide liaison for state fiscal year 2025.	0.00	0.00	0	70	
ASSET MANAGEMENT Projects					2	14.49	4	1,170

Fiscal Years 2026 - 2029 Construction Program

Statewide

July 1, 2025 - June 30, 2029

<u>County</u>	<u>Route</u>	<u>Job Number</u>	<u>Description</u>	<u>Length</u>	<u>Lane Miles</u>	<u>Number of Bridges</u>	<u>Est Total Cost (\$1000)</u>
2024 LEGISLATIVELY DESIGNATED AND FUNDED							
BOONE	IS 70	ST0017	Safety and capacity improvements from the Missouri River near Rocheport to Columbia.	13.62	57.35	1	490,851
CALLAWAY	IS 70	ST0018	Safety and capacity improvements from Kingdom City to Warrenton (two disconnected sections).	40.97	171.16	1	440,553
COOPER	IS 70	ST0017B	Safety and capacity improvements from Boonville to the Missouri River near Rocheport.	25.00	50.00	0	150,000
LAFAYETTE	IS 70	ST0016	Safety and capacity improvements from Odessa to Boonville.	62.95	256.83	1	661,532
MONTGOMERY	IS 70	ST0018B	Safety and capacity improvements from Rte. F at High Hill to east of Rte. Y at Jonesburg.	4.41	17.87	1	76,212
2024 LEGISLATIVELY DESIGNATED AND FUNDED Projects				5	553.22	4	1,819,148

Fiscal Years 2025 - 2029

Totals Statewide

<u>District</u>	<u>Number of Projects</u>	<u>Length</u>	<u>Lane Miles</u>	<u>Number of Bridges</u>	<u>Est Total Cost(\$1000)</u>
2024 LEGISLATIVELY DESIGNATED AND FUNDED	8	182.42	703.44	18	2,658,502
2025 LEGISLATIVELY DESIGNATED AND FUNDED	38	1,195.00	2,817.36	0	833,699
STATEWIDE	2	1,380.18	14.49	4	1,170
Other Projects*	0				0
Garvee Payments**	0				0
Totals	48				3,493,371

*Other projects are not considered Asset Management or Capital Improvement projects therefore included as total only. Other projects include such things as emergency response operations, Intelligent Transportation System (ITS) operations, and on-call work zone enforcement.

**GARVEE Payments are debt repayments for Safe and Sound, I-64 and Mississippi River Bridge. Includes programmed totals prior to fiscal year 2025.

Fiscal Years 2025 - 2029

State Totals

<u>District</u>	<u>Number of Projects</u>	<u>Length</u>	<u>Lane Miles</u>	<u>Number of Bridges</u>	<u>Total programmed</u>
NORTHWEST	92	855.74	2,425.12	144	551,097
NORTHEAST	123	1,090.47	2,818.44	52	455,691
KANSAS CITY	226	588.27	1,874.99	148	1,867,421
CENTRAL	191	2,190.52	6,304.02	100	646,419
ST. LOUIS	226	892.35	4,310.81	386	2,198,114
SOUTHWEST	233	1,135.08	3,355.01	182	1,285,845
SOUTHEAST	285	2,576.45	7,862.77	183	898,801
STATEWIDE	48	1,380.18	3,535.29	22	3,493,371
Total for all Districts	1,424	10,709.07	32,486.46	1,217	11,396,759

Fiscal Years 2025 - 2029

State Totals

<u>Category</u>	<u>Number of Projects</u>	<u>Length</u>	<u>Lane Miles</u>	<u>Number of Bridges</u>	<u>Total programmed</u>
ASSET MANAGEMENT	1,242	9,235.27	28,575.09	1,157	5,664,460
CAPITAL IMPROVEMENT	38	96.38	390.56	42	966,212
2024 LEGISLATIVELY DESIGNATED AND FUNDED	8	182.42	703.44	18	2,658,502
2025 LEGISLATIVELY DESIGNATED AND FUNDED	38	1,195.00	2,817.36	0	833,699
OTHER	87				154,645
GARVEE	11				1,119,241
Total for all Categories	1,424	10,709.07	32,486.46	1,217	11,396,759

Operations and Maintenance Summary

Calendar Year 2024 - 2026

The information contained on the following pages shows planned work as well as routine maintenance work for the next three calendar years. The planned maintenance work is programmed at 80% the first year, 60% the second year and 40% the third year. The routine maintenance work is a projection of responsive work for the next three years, based on historic data.

	<u>Northwest</u>	<u>Northeast</u>	<u>Kansas City</u>	<u>Central</u>	<u>St. Louis</u>	<u>Southwest</u>	<u>Southeast</u>	<u>Central Office</u>	<u>Total (\$1,000)</u>
2024									
Planned Maintenance (80%)	18,439	15,864	9,733	21,572	6,847	23,512	25,606		121,572
<i>Asphalt Pavement Repair</i>	8,328	8,923	3,388	13,201	445	9,744	12,660		56,687
<i>Bridge Deck Seals</i>	707	523	312	207	345	662	211		2,967
<i>Chip Seals</i>	4,973	1,018	2,358	2,832	0	5,067	3,349		19,597
<i>Concrete Pavement Repair</i>	1,103	115	0	651	0	308	685		2,862
<i>Pipe Replacement</i>	388	2,097	278	1,606	113	1,165	3,017		8,664
<i>Striping</i>	2,941	3,188	3,397	3,075	5,944	6,566	5,684		30,796
Routine Maintenance	49,961	40,736	45,267	44,628	58,953	57,788	59,494	50,600	407,428
<i>Bridge Maintenance</i>	2,700	3,700	1,100	2,600	2,900	3,800	4,900	9,400	31,100
<i>Fleet and Utilities</i>	17,100	17,400	18,200	15,600	15,700	19,300	22,900	7,200	133,400
<i>Other</i>	1,600	1,900	2,900	2,200	3,300	3,800	3,300	100	19,100
<i>Roadsides</i>	2,800	3,900	4,300	5,600	6,600	7,300	7,500	14,900	52,900
<i>Roadways</i>	21,661	11,336	15,067	12,628	25,453	18,388	15,394	17,000	136,928
<i>Winter Operations</i>	4,100	2,500	3,700	6,000	5,000	5,200	5,500	2,000	34,000
2024 Total	68,400	56,600	55,000	66,200	65,800	81,300	85,100	50,600	529,000

Note: Planned Maintenance includes location specific work such as asphalt pavement repairs, chip seals, pipe replacements and bridge deck seals. Routine Maintenance includes responsive work such as winter operations, emergency response and pothole patching and comprehensive statewide work such as striping, mowing, bridge flushing and other operation division expenditures.

Operations and Maintenance Summary

Calendar Year 2024 - 2026

The information contained on the following pages shows planned work as well as routine maintenance work for the next three calendar years. The planned maintenance work is programmed at 80% the first year, 60% the second year and 40% the third year. The routine maintenance work is a projection of responsive work for the next three years, based on historic data.

	<u>Northwest</u>	<u>Northeast</u>	<u>Kansas City</u>	<u>Central</u>	<u>St. Louis</u>	<u>Southwest</u>	<u>Southeast</u>	<u>Central Office</u>	<u>Total (\$1,000)</u>
2025									
Planned Maintenance (60%)	14,144	11,090	12,745	17,821	7,520	26,610	21,336		111,266
<i>Asphalt Pavement Repair</i>	6,092	5,040	6,565	8,726	1,034	14,093	9,365		50,915
<i>Bridge Deck Seals</i>	381	412	133	207	382	631	311		2,457
<i>Chip Seals</i>	3,833	877	2,916	3,944	0	3,868	5,161		20,599
<i>Concrete Pavement Repair</i>	423	105	0	239	0	278	472		1,517
<i>Pipe Replacement</i>	360	1,550	131	589	144	980	1,057		4,812
<i>Striping</i>	3,055	3,106	3,000	4,116	5,960	6,761	4,969		30,967
Routine Maintenance	54,256	45,510	42,255	48,379	58,280	54,690	63,764	50,600	417,734
<i>Bridge Maintenance</i>	2,700	3,700	1,100	2,600	2,900	3,800	4,900	9,400	31,100
<i>Fleet and Utilities</i>	17,100	17,400	18,200	15,600	15,700	19,300	22,900	7,200	133,400
<i>Other</i>	1,600	1,900	2,900	2,200	3,300	3,800	3,300	100	19,100
<i>Roadsides</i>	2,800	3,900	4,300	5,600	6,600	7,300	7,500	14,900	52,900
<i>Roadways</i>	25,956	16,110	12,055	16,379	24,780	15,290	19,664	17,000	147,234
<i>Winter Operations</i>	4,100	2,500	3,700	6,000	5,000	5,200	5,500	2,000	34,000
2025 Total	68,400	56,600	55,000	66,200	65,800	81,300	85,100	50,600	529,000

Note: Planned Maintenance includes location specific work such as asphalt pavement repairs, chip seals, pipe replacements and bridge deck seals. Routine Maintenance includes responsive work such as winter operations, emergency response and pothole patching and comprehensive statewide work such as striping, mowing, bridge flushing and other operation division expenditures.

Operations and Maintenance Summary

Calendar Year 2024 - 2026

The information contained on the following pages shows planned work as well as routine maintenance work for the next three calendar years. The planned maintenance work is programmed at 80% the first year, 60% the second year and 40% the third year. The routine maintenance work is a projection of responsive work for the next three years, based on historic data.

	<u>Northwest</u>	<u>Northeast</u>	<u>Kansas City</u>	<u>Central</u>	<u>St. Louis</u>	<u>Southwest</u>	<u>Southeast</u>	<u>Central Office</u>	<u>Total (\$1,000)</u>
2026									
Planned Maintenance (40%)	14,585	9,131	15,354	13,699	5,253	25,299	14,737		98,058
<i>Asphalt Pavement Repair</i>	4,944	3,838	10,475	5,690	1,086	13,198	6,419		45,650
<i>Bridge Deck Seals</i>	380	189	45	207	372	355	365		1,912
<i>Chip Seals</i>	5,401	477	1,786	2,895	0	4,250	2,396		17,205
<i>Concrete Pavement Repair</i>	500	154	0	265	0	68	132		1,119
<i>Pipe Replacement</i>	360	1,368	49	525	24	637	453		3,415
<i>Striping</i>	3,000	3,106	3,000	4,116	3,771	6,791	4,972		28,756
Routine Maintenance	53,815	47,469	39,646	52,501	60,547	56,001	70,363	50,600	430,942
<i>Bridge Maintenance</i>	2,700	3,700	1,100	2,600	2,900	3,800	4,900	9,400	31,100
<i>Fleet and Utilities</i>	17,100	17,400	18,200	15,600	15,700	19,300	22,900	7,200	133,400
<i>Other</i>	1,600	1,900	2,900	2,200	3,300	3,800	3,300	100	19,100
<i>Roadsides</i>	2,800	3,900	4,300	5,600	6,600	7,300	7,500	14,900	52,900
<i>Roadways</i>	25,515	18,069	9,446	20,501	27,047	16,601	26,263	17,000	160,442
<i>Winter Operations</i>	4,100	2,500	3,700	6,000	5,000	5,200	5,500	2,000	34,000
2026 Total	68,400	56,600	55,000	66,200	65,800	81,300	85,100	50,600	529,000

Note: Planned Maintenance includes location specific work such as asphalt pavement repairs, chip seals, pipe replacements and bridge deck seals. Routine Maintenance includes responsive work such as winter operations, emergency response and pothole patching and comprehensive statewide work such as striping, mowing, bridge flushing and other operation division expenditures.

Operations and Maintenance Summary

Calendar Year 2024 - 2026

The information contained on the following pages shows planned work as well as routine maintenance work for the next three calendar years. The planned maintenance work is programmed at 80% the first year, 60% the second year and 40% the third year. The routine maintenance work is a projection of responsive work for the next three years, based on historic data.

	<u>Northwest</u>	<u>Northeast</u>	<u>Kansas City</u>	<u>Central</u>	<u>St. Louis</u>	<u>Southwest</u>	<u>Southeast</u>	<u>Central Office</u>	<u>Total (\$1,000)</u>
2024 - 2026 Total	205,200	169,800	165,000	198,600	197,400	243,900	255,300	151,800	1,587,000

Note: Planned Maintenance includes location specific work such as asphalt pavement repairs, chip seals, pipe replacements and bridge deck seals. Routine Maintenance includes responsive work such as winter operations, emergency response and pothole patching and comprehensive statewide work such as striping, mowing, bridge flushing and other operation division expenditures.