

MISSOURI **ROAD AND BRIDGE PROGRAM**



2026-2030
www.modot.org

Missouri Department
of Transportation

TABLE OF CONTENTS

Message from the Director	i
Financial and Regional Planning Process Summary	iii
Reference Information	iv
About this Program	v
Summary of At Risk Projects	1
Northwest District Construction Program	16
Northeast District Construction Program	26
Kansas City District Construction Program	39
Central District Construction Program	61
St. Louis District Construction Program	85
Southwest District Construction Program	106
Southeast District Construction Program	130
Statewide Summary Reports	160
Operations and Maintenance Summary	172

MESSAGE FROM THE DIRECTOR



Message from Missouri Department of Transportation Director Ed Hassinger

Earlier this year, with the help of our partners, we surpassed \$2 billion worth of contracted work in fiscal year 2025. This is a huge milestone, one that we've never seen before as an organization. As a result, this construction season has been the busiest in MoDOT history. At its peak this summer, there were over 1,000 active work zones across the state. Although the bigger projects – like those taking place across I-70 – get a lot of the attention, investments are being made to communities all across Missouri. From interstate projects to legislatively designated projects on rural roads and bridges, improvements to the state's infrastructure are in full swing, and couldn't be successful without the work of our planning partners and our private sector partners. I want to take this opportunity to thank them for their efforts and dedication to the citizens of this state.

In addition to the improvements being delivered statewide, Missourians have repeatedly emphasized that taking care of the existing system is crucial. It's imperative that we get it right. Missourians entrusted us with one of the largest transportation systems in the nation; seventh in terms of size, with nearly 34,000 miles of roads and over 10,000 bridges and culverts. To maintain and improve this system, Missouri drivers pay an average of \$35 per month in fuel taxes and fees. Together, with our planning partners and our private sector partners, MoDOT has delivered 4,099 completed projects worth \$9.7 billion over the last decade, with 93% completed on time at \$385 million below budget.

With continued investments from the General Assembly and Gov. Kehoe, the FY 2026-2030 Statewide Transportation Improvement Program (STIP) makes available \$13.3 billion, funding more than 1,200 planned construction projects over the next five years, including design and project development costs. This includes \$9.5 billion in road and bridge construction contractor awards, averaging approximately \$1.9 billion per year. The program also includes the remaining \$1.7 billion from General Revenue funds to widen and improve Interstate 70 as part of the Improve I-70 program. The STIP also makes available \$577.5 million to bring improvements to the Interstate 44 corridor as part of the Forward 44 effort.

With the help of our partners, we surpassed \$2 billion worth of contracted work in fiscal year 2025. This is a huge milestone, one that we've never seen before as an organization.

MESSAGE FROM THE DIRECTOR

MoDOT works with our regional transportation planning partners to prioritize needs and fund projects that provide the greatest return on investment to taxpayers. Delivering such a high level of investment can only be successful through the true partnerships that MoDOT has with our planning partners and local, state and federal officials. Across every region of the state, feedback from Missourians has consistently prioritized maintaining the existing system as the highest priority. Other priorities include projects that improve safety and reliability, spurring economic growth and providing more transportation choices.

MoDOT has developed asset management plans for each district with the goal of maintaining current pavement and bridge conditions. The preventive investments in these plans help keep roads and bridges in good condition for longer. Research shows preventive maintenance solutions, such as cyclical overlays on roads in good condition, are the most cost-effective approach to taking care of road and bridge assets. Without these preventive maintenance investments, the cost of improving those roads and bridges once they reach poor condition can cost four to ten times more.

Each MoDOT district receives funding to invest in Missouri's transportation system. Since 2003, the Missouri Highways and Transportation Commission has used a formula to distribute construction program funds for road and bridge improvements to each of its districts. The formula provides predictable funding for safety improvements, asset management and system improvements.

Working with industry partners, MoDOT stands ready to deliver on the projects listed in this document and fulfill our mission to provide a world-class transportation system that is safe, innovative, reliable and dedicated to serving customers for a prosperous Missouri.

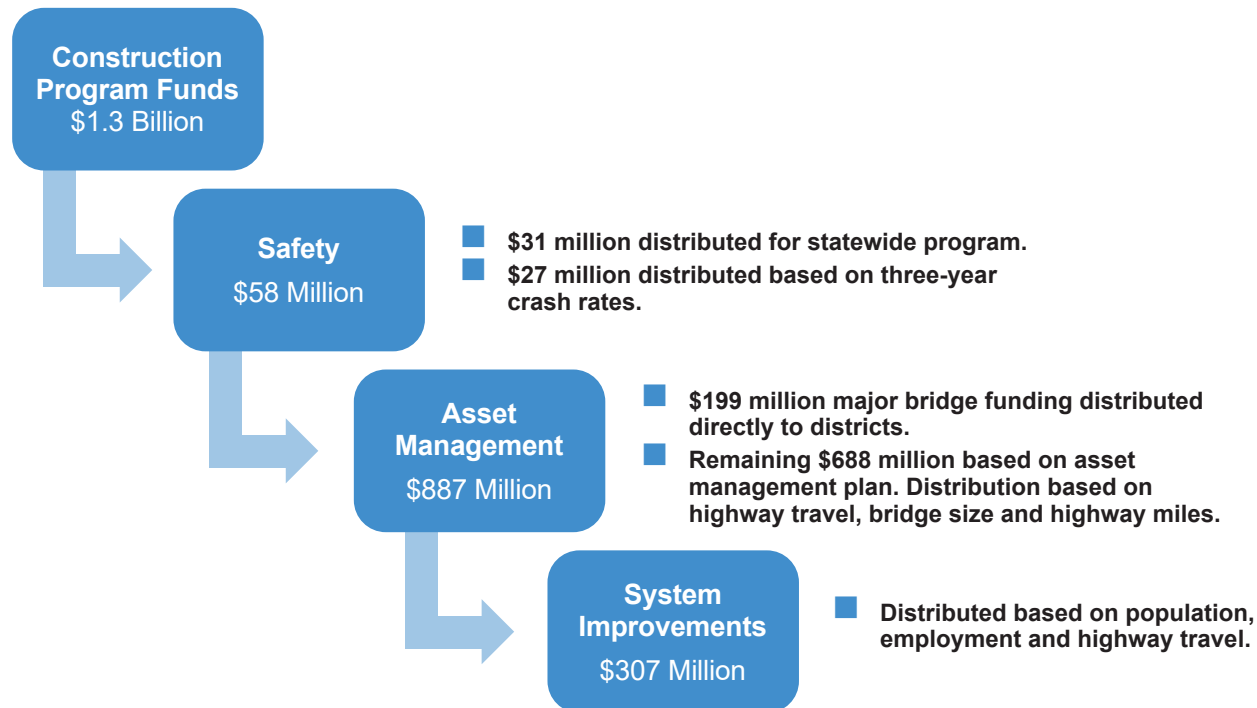
Missouri Road and Bridge Program

2026-2030

Financial and Regional Planning Process Summary

The majority of funding for state roads and bridges comes from state and federal fuel taxes. Other funding sources include vehicle sales taxes, vehicle and driver licensing fees, interest earned on invested funds and other miscellaneous collections.

These funds are available for MoDOT's operating and construction program budgets. MoDOT's operating budget includes staff and expenses for maintenance, fleet, facilities, information systems and administrative activities. The remaining funds are available for the Program, which is the largest area of MoDOT's budget. STIP funds are allocated annually to districts using the following formula (based on 2026 categories and amounts):



Once construction program funds are distributed to districts, MoDOT collaborates with regional planning groups to identify local priorities based on projected available funding. The regional transportation improvement plans are brought together to form MoDOT's Program. There are two types of regional planning groups in the state: urban areas have Metropolitan Planning Organizations, and rural areas have Regional Planning Commissions. Board members for each of these groups are typically city and county leadership, elected officials and local business owners.

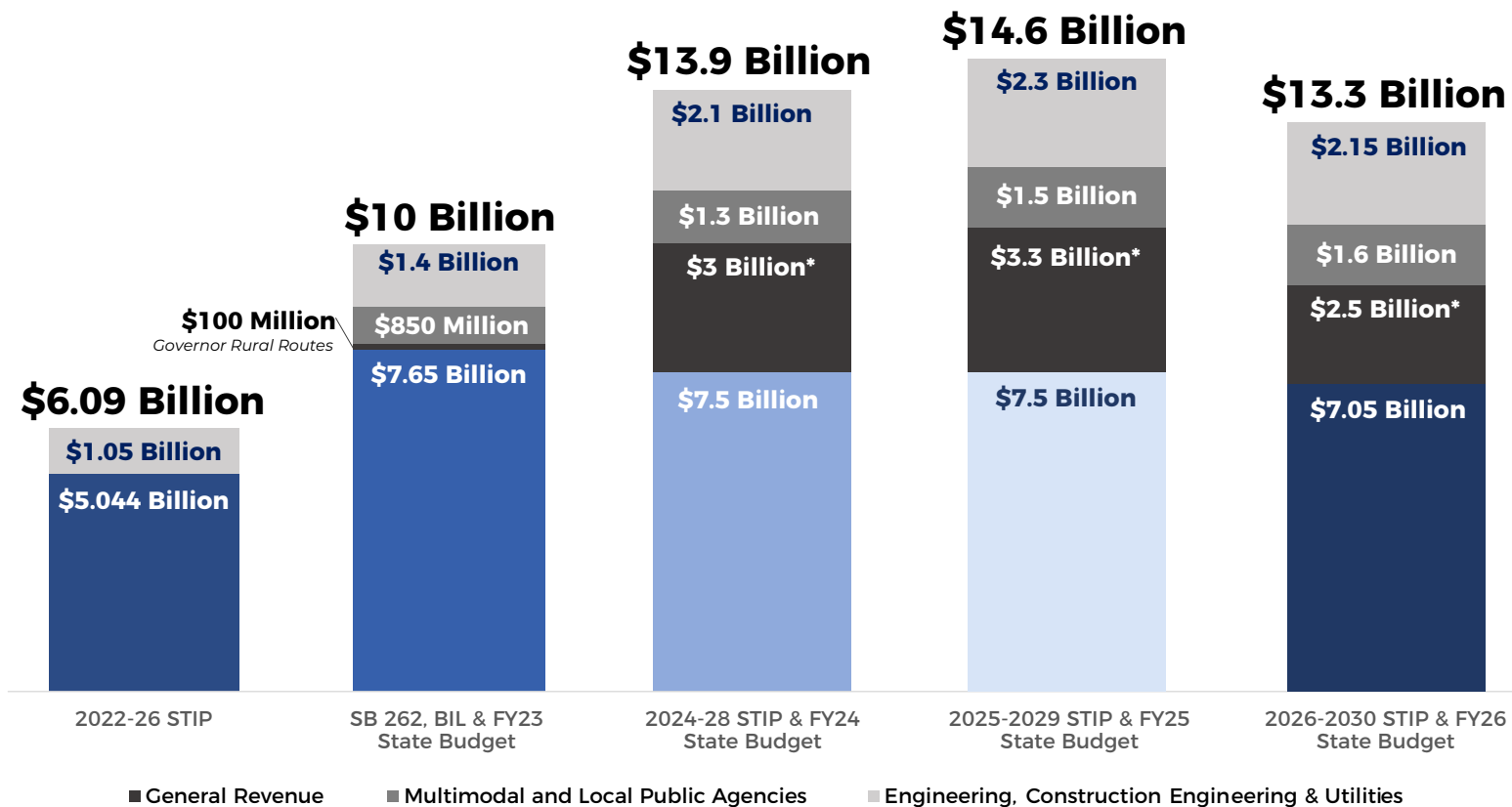
The regional planning groups reach out to local citizens to identify transportation needs. MoDOT staff assists regions to prioritize those needs based on road and bridge conditions, traffic safety data and overall mobility. The prioritization process also includes balancing priorities with available funds.

Reference Information

Asset Management	A strategic practice focused on using limited resources for the preservation, operation and management of the state's transportation infrastructure.
Capital Improvement Project	A transportation improvement that substantially increases the capacity of the transportation system, such as new travel lanes, interchanges or bridges.
Fiscal Year	This is the 12-month period to which the annual Program budget applies. The State of Missouri fiscal year is July 1 through June 30. The Program fiscal year is July 1 through June 30.
General Revenue	State funds lawmakers have the authority to allocate.
Inflation	Three percent project growth factor compounded annually is applied to right-of-way and construction in programs years 2, 3, 4, and 5.
Lane Miles	Represents the centerline length multiplied by the number of lanes on pavement improvement projects.
Length	Represents the calculated centerline distance on a project based on the primary direction of each route.
Payment Projects	A transportation improvement project administered by a partnering agency. The funding represents MoDOT's state and federal resources allocated to the project. Projects are noted with a "PAYMENT" watermark.
Rural Route Funds	The FY 2026 budget included \$20 million for low-volume minor routes across the state.
SB262	The 2021 senate bill increases Missouri's fuel tax by 2.5 cents annually each year for five years from 17 cents to 29.5 cents in 2025, the first Missouri state fuel tax increase passed in 25 years.
Est. Total Cost	Represents the planning estimates of the total costs of the project. These include: preliminary engineering, right-of-way, utilities, construction and construction engineering.

ABOUT THIS PROGRAM

The annual Statewide Transportation Improvement Program (STIP) provides information regarding the different levels of available state and federal road and bridge funds. The FY 2026-2030 program provides \$13.3 billion and more than 1,200 projects, including \$2.5 billion in General Revenue for Legislatively Designated Road and Bridge projects and multimodal projects.



*General Revenue for the Reconstruction and Expansion of Interstate 70, Improvements to I-44, Governor Rural Routes, and more

SUMMARY OF AT RISK PROJECTS

This Road and Bridge program of the STIP is not fully programmed as our annual common practice, due in large part to ongoing inflation. This program is 80% programmed as a result.

The 2021 passage of state Senate Bill 262 increasing the Missouri state fuel tax for the first time in 25 years as well as the increase in federal funds from November 2021 Bipartisan Infrastructure Law (BIL) are shown in the list of projects on the following pages. Different levels of funding associated with SB 262, BIL and the potential debt issued by the Missouri Highways and Transportation Commission may affect this project list. Some projects on the page are grayed out. The gray color represents projects which could be removed with the repeal of SB 262, or because the project's bids exceeded the program estimate. Both possible actions are to help ensure the STIP's fiscal constraint.

	Number of Projects	Length	Lane Miles	Number of Bridges	Total Est. Cost (\$1,000)
Northwest	12	110.01	238.18	7	53,412
Northeast	9	64.92	136.29	4	92,729
Kansas City	28	97.62	323.78	37	402,484
Central	35	317.91	681.34	19	180,238
St. Louis	19	51.30	264.94	83	501,020
Southwest	18	86.50	266.69	4	232,625
Southeast	44	178.23	375.62	30	161,079
Statewide	7	20.52	41.26	0	32,578
Total	172	927.00	2,328.10	184	1,656,165

SUMMARY OF AT RISK PROJECTS

<u>County</u>	<u>Route</u>	<u>Job Number</u>	<u>Description</u>	<u>Length</u>	<u>Lane Miles</u>	<u>Number of Bridges</u>	<u>Total Est. Cost (\$1,000)</u>
ATCHISON	MO 46 E	NW0041	Pavement resurfacing from Rte. 59 near Fairfax to the Nodaway River west of Rte. 113 near Burlington Junction.	15.28	30.55	0	2,579
ATCHISON	US 275 N	NW0055	Bridge replacement over the West Fork of High Creek and over High Creek near Rte. T. Project involves bridges J0221 and J0222.	0.22	0.44	2	3,494
BUCHANAN	CST GENE FIELD RD E	1I3332	Bridge replacement over I-29 in St. Joseph. Project involves bridge A0701.	0.04	0.08	1	5,564
BUCHANAN	IS 29 S	NW0051	Pavement resurfacing from Pigeon Creek to the Platte County line near Faucett.	8.92	35.60	0	6,873
BUCHANAN	US 36 E	NW0063	Pavement resurfacing on eastbound lane from east of Rte. AC to east of Rte. 31 north near St. Joseph.	10.99	22.19	0	4,086
HARRISON	RT N E	NW0058	Bridge rehabilitation over East Fork Big Creek 1.6 miles east of I-35. Project involves bridge A2402.	0.47	0.94	1	1,712
HOLT	MO 111 N	NW0056	Bridge replacement over the Tarkio River near Craig. Project involves bridge T0104.	0.36	0.72	1	2,171
HOLT	MO 118 E	NW0059	Bridge rehabilitation over I-29. Project involves bridge A1766.	0.03	0.07	1	2,370
LINN	MO 5 N	NW0054	Pavement resurfacing from Rte. 36 to Rte. 6 north near Milan.	32.48	65.15	0	8,330
NODAWAY	US 71 S	NW0044	Pavement resurfacing from the Iowa State line to Rte. CC north of Maryville.	20.35	40.69	0	6,900
NODAWAY	RT VV E	NW0046	Bridge replacement over Platte River 0.4 mile west of Rte. AH near Conception Junction. Project involves bridge R0014.	0.21	0.41	1	3,342
PUTNAM	MO 5 S	NW0040	Pavement resurfacing from Rte. 136 east of Unionville to Rte. 6 north of Milan.	20.67	41.33	0	5,991
LINCOLN	US 61 S	NE0004	Add interchange with roundabouts and outer roads from 0.2 mile north of Rtes. V and K to 0.1 mile south of Creech Lane. \$556,000 Open Container funds.	2.95	8.68	0	28,122

SUMMARY OF AT RISK PROJECTS

<u>County</u>	<u>Route</u>	<u>Job Number</u>	<u>Description</u>	<u>Length</u>	<u>Lane Miles</u>	<u>Number of Bridges</u>	<u>Total Est. Cost (\$1,000)</u>
LINCOLN	US 61 S	NE0144	Safety and intersection improvements at Rte. B and Rte. E near Troy.	2.40	7.46	0	24,007
LINCOLN	MO 47 S	NE0003	Pavement resurfacing, add center turn lane from Rte. H to Bennington Drive, add shoulders from 0.1 mile west of Rtes. H and J in Troy to Rtes. A and D in Hawk Point. \$1,841,000 Open Container funds.	6.88	13.76	0	24,590
MACON	US 63 S	NE0137	Bridge rehabilitation, widen interchange ramps and signalize intersections at Rte. 36 and add raised islands at Rte. 36 and Kellogg Avenue in Macon. Project involves bridge A2043.	0.56	2.13	1	3,744
MACON	MO 149 S	NE0158	Culvert improvement over Little Walnut Creek 0.1 mile south of Rte. 156 near Gifford. Project involves culvert X0936.	0.01	0.02	1	1,776
MARION	MO 168 E	NE0065	Pavement improvement and add rumble stripes from 0.2 mile east of Rte. JJ to Rte. 61 at Hannibal.	6.68	13.36	0	1,812
MONROE	US 24 E	NE0047	Culvert extension from 0.8 mile west of Rte. 107 to Rte. W at Monroe City. Project involves culverts J0767 and J0795.	8.93	17.86	2	2,639
SCOTLAND	RT MM S	NE0098	Pavement improvement from Rte. 136 in Memphis to Rte. M.	5.24	10.48	0	750
SHELBY	MO 168 E	NE0063	Pavement improvement from Rte. 15 to Bus. 61 in Palmyra in Marion County and add rumble stripes from Philadelphia to Palmyra.	31.27	62.54	0	5,289
CASS	IS 49 N	KU0028	Rebuild pavement, add lane, widen shoulders and replace barriers from 155th Street to Rte. 58 in Belton and bridge rehabilitation at 163rd Street. Project involves bridges A7352 and A7353.	3.39	16.12	2	76,298
CASS	RT A E	KU0149	Bridge replacement at I-49. Project involves bridge A3222.	0.05	0.09	1	4,702
CASS	RT D S	KU0109	Bridge rehabilitation over Massey Creek 0.9 mile south of 231st Street and 1.1 miles north of Rte. Y. Project involves bridge A2251.	0.14	0.29	1	1,311
CLAY	IS 29 S	KU0061	Bridge rehabilitation over Parvin Road 0.7 mile north of Rte. 1 and 1.5 miles south of Rte. 210. Project involves bridges L0659 and L0660.	0.32	1.73	2	12,981

SUMMARY OF AT RISK PROJECTS

<u>County</u>	<u>Route</u>	<u>Job Number</u>	<u>Description</u>	<u>Length</u>	<u>Lane Miles</u>	<u>Number of Bridges</u>	<u>Total Est. Cost (\$1,000)</u>
CLAY	RP IS29S TO IS35N N	KU0025	Bridge rehabilitation over I-35 0.2 mile south of Davidson Road and 0.5 mile west of Rte. 1. Project involves bridge A1763.	0.00	0.16	1	11,580
JACKSON	US 71 N	4S3490	Bridge rehabilitation over Rte. W (Bannister Road) 0.6 mile north of I-435 and 0.7 mile south of Blue River Road. Project involves twin bridges L0842 and culverts A2395 and H0033.	0.71	3.62	5	26,532
JACKSON	US 24 E	KU0273	Pavement resurfacing from Rte. 291 to Rte. 7.	5.41	24.36	0	5,413
JACKSON	IS 70 W	KU0284	Pavement resurfacing from Manchester Trafficway to I-470.	7.87	51.43	0	14,816
JACKSON	MO 291 N	4P3471	Bridge replacement, bridge rehabilitation and add pedestrian facilities over the Missouri River. Design-Build project. Project involves bridges L0568 and A4757. \$1,000 Transportation Alternatives and \$1,000 Carbon Reduction Program funds.	0.35	1.49	2	106,906
JACKSON	MO 291 N	KU0272	Pavement resurfacing from I-470 to Rte. 50.	5.18	17.44	0	4,729
JACKSON	IS 70 E	KU0114	Bridge replacement over Rte. 40 0.1 mile west of Blue Ridge Boulevard and bridge replacement over Sterling Avenue 0.7 mile east of Pittman Road. Potential Design-Build. Project involves twin bridges L0972 and L0973.	0.61	3.70	4	42,923
JACKSON	IS 70 E	KU0016	Bridge replacement at 11th Street 0.1 mile south of 10th Street and 0.1 mile north of 12th Street. Project involves bridge A0243.	0.09	0.58	2	9,346
JACKSON	MO 150 E	KU0362	Roadway improvements from State Line Road to CPKC Railroad and on Rte. 78 from Swope Drive to 0.1 mile west of Powhatan Court.	5.90	26.27	0	1,120
JACKSON	IS 435 S	KU0282	Pavement resurfacing from 0.3 mile north of Raytown Road to 0.6 mile south of Rte. W.	8.20	58.06	0	13,708
JOHNSON	US 50 E	KR0101	Bridge rehabilitation over Blackwater Creek and bridge replacement over Butchers Branch 0.4 mile east of County Road 671 and 1.4 miles west of County Road Northwest 601. Project involves bridges A1175 and A1176.	0.74	2.96	2	6,309
JOHNSON	MO 58 W	KR0220	Pavement resurfacing from Johnson County line to Rte. 50.	21.92	43.89	0	12,150

SUMMARY OF AT RISK PROJECTS

<u>County</u>	<u>Route</u>	<u>Job Number</u>	<u>Description</u>	<u>Length</u>	<u>Lane Miles</u>	<u>Number of Bridges</u>	<u>Total Est. Cost (\$1,000)</u>
JOHNSON	MO 23 S	KR0139	Bridge painting in the rural Kansas City District. Project includes bridges A0207, A0808, A1983, A2124, A2850, R0545 and X0223.	0.42	0.85	7	1,923
JOHNSON	US 50 E	KR0104	Bridge rehabilitation over South Fork Blackwater River 1 mile west of County Road Northwest 1601 and 0.1 mile east of Rte. Z. Project involves bridge A1223.	0.07	0.14	1	3,387
JOHNSON	US 50 E	KR0107	Bridge rehabilitation over Devils Branch and Post Oak Creek 0.6 mile west of County Road 105 and 0.7 mile east of County Road Northwest 191. Project involves bridges A1042 and A1043.	0.74	2.95	2	4,461
LAFAYETTE	US 24 W	KR0105	Bridge rehabilitation over Tabo Creek 0.6 mile west of Garr Road. Project involves bridge A2850.	0.04	0.09	1	2,422
LAFAYETTE	MO 20 E	KR0079	Pavement repair from Rte. W in Lafayette County to Rte. EE in Saline County.	12.07	24.14	0	4,180
LAFAYETTE	MO 13 S	KR0076	Pavement and safety improvements from Rte. 20 to I-70 in Higginsville.	6.88	14.08	0	3,029
LAFAYETTE	US 24 E	KR0243	Bridge rehabilitation on the Waverly River Bridge over the Missouri River. Project involves bridge A5910.	0.45	0.90	1	9,847
PETTIS	US 50 E	3P3205	Bridge rehabilitation, pavement resurfacing and upgrade guardrail over Muddy Creek 0.5 mile east of Rte. MM and 1.7 miles west of Main Street. Project involves bridge A2663.	0.66	2.90	2	5,750
PLATTE	RT HH E	KU0128	Modify interchange configuration at I-29. Project involves bridge A7784.	0.12	0.25	1	7,004
RAY	MO 210 W	KR0246	Pavement resurfacing from 0.8 mile east of South Union Road to Rte. 10.	9.86	19.88	0	6,889
RAY	BU 10 E	KR0222	Pavement resurfacing from north of Rte. EE to east of Rte. 13.	5.41	5.41	0	2,088
VARIOUS	Various	KU0108	Scout Intelligent Transportation System (ITS) asset management and device replacements at various locations in Clay and Platte Counties in the urban Kansas City District.	0.00	0.00	0	680
BOONE	CST MEXICO GRAVEL RD E	CD0287	Bridge improvement over Rte. 63. Project involves bridge A4088.	0.04	0.08	1	533

SUMMARY OF AT RISK PROJECTS

<u>County</u>	<u>Route</u>	<u>Job Number</u>	<u>Description</u>	<u>Length</u>	<u>Lane Miles</u>	<u>Number of Bridges</u>	<u>Total Est. Cost (\$1,000)</u>
BOONE	MO 163 S	CD0190	Pavement resurfacing from Rte. K to Rte. 63 outer road.	6.17	12.35	0	936
BOONE	CRD PRATHERSVILLE RD E	CD0288	Bridge improvement over Rte. 63. Project involves bridges A4032 and A4031.	0.12	0.25	2	1,437
BOONE	RT B S	CD0226	Intersection improvements at East Brown Station Road. Includes Rte. 763 at University Avenue and Rollins Street.	0.10	0.47	0	1,757
BOONE	US 63 S	CD0204	Modify intersection configuration at Rte. CC.	0.62	2.49	0	3,114
BOONE	S OR 70 E	CD0194	Pavement improvement from Rte. 63 connector to St. Charles Road.	2.28	4.55	0	754
BOONE	RT M E	CD0191	Pavement improvement from end of state maintenance to Rte. 63.	8.15	16.29	0	884
CALLAWAY	RT B E	CD0277	Bridge improvement over Rte. 54. Project involves bridge A4777.	0.12	0.24	1	753
CALLAWAY	US 54 W	CD0170	Add westbound lanes north of the Missouri River bridge in Jefferson City and modify interchange configuration at Rte. W and Rte. 54 westbound and signage upgrades.	0.27	4.93	0	4,511
CALLAWAY	S OR 54 E	CD0156	Pavement resurfacing from South Summit Drive to end of state maintenance.	0.72	1.43	0	102
CAMDEN	MO 7 S	CD0278	Bridge improvement over Dry Auglaize Creek and on Rte. N in Camden County over Macks Creek and Rte. ZZ in Laclede County over Panther Creek. Project involves bridges A4479, N0878, R0007 and N0950.	0.85	1.70	4	624
CAMDEN	MO 5 S	CD0213	Pavement improvement from Niangua River bridge to south of Laclede County line, including ramps. Includes Rte. 7 from Rte. 5 to Old Rte. 5.	19.47	52.52	0	8,693
CAMDEN	RT MM E	CD0178	Pavement improvements from Rte. TT to Lake of Ozarks, Rte. TT from Rte. F to end of state maintenance, Rte. F from Rte. 5 to end of state maintenance and Rte. O from Rte. 5 to end of state maintenance.	20.88	41.77	0	5,138

SUMMARY OF AT RISK PROJECTS

<u>County</u>	<u>Route</u>	<u>Job Number</u>	<u>Description</u>	<u>Length</u>	<u>Lane Miles</u>	<u>Number of Bridges</u>	<u>Total Est. Cost (\$1,000)</u>
CAMDEN	MO 242 E	CD0200	Pavement resurfacing from Rte. MM to Bagnell Dam Boulevard and Rte. MM from Lake of the Ozarks to Rte. 242.	2.42	9.13	0	1,342
COLE	US 54 E	CD0219	Intersection improvement from west of United Road to east of Gray Road.	3.65	16.21	0	15,666
COLE	S OR 50 E	5S3418	Add signals and turn lane at South Ten Mile Drive in Jefferson City.	0.36	1.52	0	2,226
COLE	RT B S	CD0258	Bridge rehabilitation over Osage River. Project involves bridge K0656.	0.21	0.42	1	2,075
COLE	MO 17 S	CD0206	Pavement improvement from Rte. 54 in Cole County to Rte. 42 in Miller County.	26.00	52.00	0	3,800
COLE	RT M E	CD0183	Pavement improvement from Rte. 50 to Rte. B.	8.12	16.24	0	338
COLE	RT J S	CD0184	Pavement improvement from Rte. 50 to end of state maintenance. Includes Liberty Road from Rte. M to end of state maintenance and Christy Drive from west of Veterans Lane to south of Stadium Boulevard.	5.08	10.15	0	739
COLE	RT A W	CD0207	Bridge improvement over Brush Creek. Project involves bridge R0248.	0.22	0.44	1	1,244
CRAWFORD	MO 8 E	CD0102	Pavement improvement from west of the Washington County line to the Big River in St. Francois County.	28.21	57.10	0	8,097
CRAWFORD	RT C E	CD0255	Pavement improvements from Rte. 72 to Rte. 32, Rte. F from Rte. 19 to SOR I-44, Rte. C from Rte. 72 to Rte. 32 in Dent County and Rte. C from Rte. 133 to Rte. 28 in Pulaski County.	51.64	103.29	0	5,468
DENT	RT H E	CD0240	Bridge improvements over Dry Fork Creek and Barnett Prong Dry Creek and on Rte. 32 over Dry Fork Creek and Pigeon Creek. Project involves bridges A2588, A2587, A4408 and A4261.	0.19	0.38	4	2,449
DENT	MO 32 W	CD0285	Bridge improvement over Dry Valley Creek. Project involves bridge A8446.	0.03	0.07	1	84
MARIES	MO 68 E	CD0309	Pavement improvement from Rte. 63 to north of Matlock Drive.	11.83	23.72	0	3,287

SUMMARY OF AT RISK PROJECTS

<u>County</u>	<u>Route</u>	<u>Job Number</u>	<u>Description</u>	<u>Length</u>	<u>Lane Miles</u>	<u>Number of Bridges</u>	<u>Total Est. Cost (\$1,000)</u>
MONITEAU	BU 50 E	CD0142	Pavement resurfacing from Rte. 50 west to Rte. 50 east and Lookout Trail from Bus. 50 to end of state maintenance.	5.72	11.76	0	1,217
MONITEAU	MO 179 S	CD0176	Pavement improvement from Rte. 87 to 0.14 mile north of West Main Street and to Rte. AA from Rte. 87 to Rte. 179.	22.33	44.85	0	2,280
MORGAN	MO 5 S	CD0216	Bridge improvement over Straight Fork Moreau. Project involves bridge A5253.	0.51	1.03	1	182
OSAGE	US 63 S	CD0108	Corridor improvements from Rte. 50 to Maries River bridge south of Westphalia and bridge improvement over the Maries River. Project involves bridge A4322 and A4328.	5.95	13.18	2	83,718
OSAGE	RT CC S	CD0152	Pavement improvement from Rte. 50 to end of state maintenance.	4.66	9.32	0	504
PULASKI	SP 44 E	CD0162	Pavement improvement from I-44 to end of state maintenance and on Bus. 44 from Rte. 17 to I-44 Spur.	5.21	19.15	0	4,779
PULASKI	MO 7 S	5P3544	Bridge improvement over the Gasconade River. Project involves bridge A0843.	0.14	0.27	1	731
WASHINGTON	MO 21 S	CD0092	Pavement improvement from Jefferson County line to Rte. 32 in Iron County.	32.30	65.37	0	9,053
WASHINGTON	RT U S	CD0208	Pavement preservation treatment from Springtown to Rte. BB in St. Francois County and Rte. E from Rte. CC to Rte. 21. Rte. ZZ from Rte. F to McLeod St. and Rte. DD from southeast of Brush Creek to west of Rte. 19, Rte. F from Rte. 32 to Rte. E.	43.32	86.70	0	1,723
FRANKLIN	MO 30 E	6S3435B	Bridge replacement and rebuild pavement from 1.3 miles east of Bethel Church Road to 0.1 mile west of Oak Grove Church Road and upgrade pedestrian facilities to comply with the ADA Transition Plan at Bardot Street. Project involves bridges H0994 and H0995.	0.85	1.70	2	7,869
FRANKLIN	MO 47 S	SL0082	Safety and capacity improvements from Rte. 100 to I-44 (Phase I). Potential Design-Build project.	12.70	29.54	0	82,990
FRANKLIN	US 50 E	6P2350	Modify interchange configuration, upgrade lighting, signage and guardrail from 0.4 mile west of Rte. AT to I-44 and construct new bridge over Rte. 50 west of I-44.	1.28	3.81	0	16,628

SUMMARY OF AT RISK PROJECTS

<u>County</u>	<u>Route</u>	<u>Job Number</u>	<u>Description</u>	<u>Length</u>	<u>Lane Miles</u>	<u>Number of Bridges</u>	<u>Total Est. Cost (\$1,000)</u>
JEFFERSON	US 61 N	6S3289	Bridge replacement over Joachim Creek between Scenic Drive and Herky-Horine Road and slide repair north of Herky-Horine Road to Joachim Avenue. Project involves bridge K0294.	0.92	3.68	1	20,758
ST. CHARLES	MO 370 E	6P3551	Bridge rehabilitation over Lakeside Park Drive, Cole Creek, New Town Boulevard and Elm Point Industrial Drive. Project involves bridges A5116, A5123, A5308, A5309, A5322, A5323, A5326 and A5327.	0.25	1.52	8	6,488
ST. CHARLES	US 61 S	SL0083	Safety and operational improvements from Dietrich Road to 1.0 mile north of I-64 (Phase I).	6.04	25.12	0	47,714
ST. LOUIS	IS 70 E	SL0058	Corridor improvements from the Missouri River to Rte. 67. Potential Design-Build project. Project involves various bridges.	6.97	57.36	25	54,670
ST. LOUIS	MO 364 E	SL0030	Bridge rehabilitation at Page Avenue over I-270. Project involves twin bridges A1243.	0.88	6.88	2	10,281
ST. LOUIS	IS 270 E	SL0024	Pavement resurfacing and median barrier replacement from I-70 to I-170.	6.24	53.08	0	17,594
ST. LOUIS	IS 270 E	SL0021	Bridge replacement over Rte. 367 and Bellefontaine Rd., rebuild pavement, replace median barrier 0.6 mile west of Rte. 367 to 0.4 mile west of Lilac Ave., replace signals and upgrade pedestrian facilities at Bellefontaine Road. Project involves bridges A0241 and J0847.	2.83	17.94	3	32,462
ST. LOUIS	IS 270 E	6I3020D	Add lanes and bridge replacement from Lilac Avenue to 0.1 mile west of Rte. H (Riverview Drive). Project involves bridge A0221.	1.42	5.76	1	16,693
ST. LOUIS	IS 70 E	6I3654	Bridge replacement over I-270. Project involves bridge A0093.	0.20	1.20	1	13,966
ST. LOUIS	IS 44 E	SL0054	Bridge rehabilitation at Central Avenue, Lewis Road, Antire Road, Maritz Street, Bowles Avenue and Mraz Lane. Potential Design-Build project. Project involves bridges A1797, A3638, A3856, A3996, A4288 and L0761.	0.24	0.59	6	12,583
ST. LOUIS	IS 270 E	SL0053	Bridge rehabilitation over Marshall Road, Rott Road, Von Talge Road, River Sub Railroad, I-55 and ramp from I-55 to I-255. Project involves bridges A0967, A1026, A1033, A1233, A1234, A1235, A4876, A4877 and A5082.	0.40	2.32	11	17,556
ST. LOUIS	RT AC S	6S3569	Pavement resurfacing and upgrade pedestrian facilities to comply with the ADA Transition Plan from Pershall Road to north of St. Cyr Road.	2.42	12.08	0	11,897

SUMMARY OF AT RISK PROJECTS

<u>County</u>	<u>Route</u>	<u>Job Number</u>	<u>Description</u>	<u>Length</u>	<u>Lane Miles</u>	<u>Number of Bridges</u>	<u>Total Est. Cost (\$1,000)</u>
ST. LOUIS	IS 44 E	6S3443	Bridge replacement at various locations from Rte. 67 to Nebraska Avenue and bridge rehabilitation at Edwards Street. Potential Design-Build. Project involves bridges A1715, A1720, A1721, A1723, A1725, A1726, A1728, A1729, A1730, A1732, A1736, A2092, A2257, A2322, A3263.	1.18	3.66	19	70,061
ST. LOUIS	US 67 S	6S3625	Pavement resurfacing, replace signals, guardrail and upgrade pedestrian facilities to comply with the ADA Transition Plan from Rte. AC (New Halls Ferry Road) to Candle Light Lane.	3.80	19.72	0	11,734
ST. LOUIS CITY	IS 64 E	SL0087	Bridge rehabilitation and reconfigure ramps from Kingshighway Boulevard to Jefferson Avenue (Partial). Project involves bridge A3651.	2.55	18.42	1	34,053
ST. LOUIS CITY	CST WEBER RD E	6S3442	Bridge replacement on Weber Road, Loughborough Avenue over I-55, ramp realignment on northbound I-55 ramp to Idaho Avenue and on ramp at Loughborough Avenue. Project involves bridges A0918 and A1077.	0.13	0.56	3	15,023
BARRY	US 60 E	SR0021	Pavement resurfacing, add roundabout at County Road 1100 and add turn lanes at County Roads 1160, 1180, 1200, 1235, 2000 and 2210 from Rte. 37 in Monett to Rte. 14 in Marionville.	18.05	47.90	0	15,125
BARTON	RT V E	SR0096	Bridge replacement and road realignment over Little Drywood Creek 4.4 miles west of I-49. Project involves bridge P0343.	0.70	1.40	1	3,946
BATES	MO 52 E	SR0081	Replace railroad underpass and add sidewalk on Fort Scott Street in Butler.	0.10	0.19	0	14,396
BENTON	MO 7 S	SR0110	Add roundabout at Cold Spring Avenue, add pedestrian signal at Main Street in Warsaw and add safety signage at various locations from 0.3 mile west of Rte. C to Rte. 65 in Warsaw.	20.90	41.94	0	3,391
CEDAR	MO 32 E	SR0059	Road realignment at Rte. CC, County Road 1350 and 2.3 miles west of Bolivar, bridge replacement over Barren Creek and add turn lanes at Rte. 245 and Rte. 123. Project involves bridge H0021.	1.56	3.11	1	10,466
CHRISTIAN	RT EE E	SR0061	Safety improvements at various locations from Rte. 160 in Highlandville to Rte. 65 and add roundabout at Rte. 160.	3.71	7.55	0	12,349
CHRISTIAN	US 65 S	SR0105	Add climbing lanes, guard cable and safety signage at various locations and add northbound right turn lane at Saddlebrooke Drive from 0.4 mile north of Rte. EE in Christian County to 0.8 mile north of Rte. 76 in Taney County. \$3,259,000 Open Container funds.	16.18	65.40	0	11,084
DADE	US 160 E	SR0104	Road realignment from County Road 203 to Rte. 245.	0.57	1.15	0	2,143

SUMMARY OF AT RISK PROJECTS

<u>County</u>	<u>Route</u>	<u>Job Number</u>	<u>Description</u>	<u>Length</u>	<u>Lane Miles</u>	<u>Number of Bridges</u>	<u>Total Est. Cost (\$1,000)</u>
DALLAS	US 65 S	SR0089	Add roundabouts at Rte. 73 and at Truman Road in Buffalo and add passing lane from Rte. 64 to Rte. D in Urbana.	6.41	13.00	0	14,474
GREENE	LP 44 E	8P3144	Signal upgrades at I-44, Main Avenue, Campbell Avenue, Benton Avenue, Grant Avenue, Boonville Avenue, Broadway Avenue and Eastgate Avenue and signal upgrades and adding intersection turn lane at Rte. 65 in Springfield.	9.21	45.36	0	3,109
GREENE	US 60 E	SU0078	Capital improvement from west of County Road 103 to Rte. 360 (James River Freeway) in Republic.	1.06	4.76	0	18,591
GREENE	US 60 E	8P0683G	Capital improvements from 0.5 mile east of Rte. 65 to Rtes. NN and J.	1.95	8.54	0	31,482
GREENE	MO 266 E	SU0080	Add roundabouts at Rte. AB and at Rte. B west of Springfield. \$919,000 Open Container funds.	0.10	0.19	0	4,071
JASPER	RT FF E	7S3059	Add railroad overpass on 32nd Street at CPKC railroad in Joplin. \$3,159,000 Open Container funds.	0.40	2.00	0	26,208
JASPER	MO 96 E	SR0060	Rebuild pavement and upgrade signals on Central Avenue from I-49 to Rte. 571 (Garrison Street) in Carthage.	1.12	5.20	0	12,518
JASPER	MO 43 S	SR0008	Bridge replacement on Main Street over CPKC railroad and Turkey Creek and add sidewalk from F Street to Murphy Boulevard in Joplin. Project involves bridges K0415 and J0339.	0.22	1.06	2	11,691
TANEY	US 65 S	SR0091	Intersection improvements at Rte. 265. \$3,223,000 Open Container funds.	0.40	2.12	0	4,815
WEBSTER	US 60 E	SR0112	Corridor improvements in Seymour.	3.86	15.80	0	32,766
BOLLINGER	RT FF E	SE0098	Pavement resurfacing from Rte. H to Rte. 51 and on Spur N from Rte. N to end of state maintenance.	7.32	14.64	0	932
BOLLINGER	MO 34 E	SE0067	Intersection improvements at the north intersection of Rte. 51 in Marble Hill.	0.20	0.40	0	1,727
BUTLER	MO 53 S	SE0061	Add turn lane from Rte. 142 to Rte. UU.	2.04	4.09	0	7,541

SUMMARY OF AT RISK PROJECTS

<u>County</u>	<u>Route</u>	<u>Job Number</u>	<u>Description</u>	<u>Length</u>	<u>Lane Miles</u>	<u>Number of Bridges</u>	<u>Total Est. Cost (\$1,000)</u>
BUTLER	RT AA S	9S3677	Bridge replacement over Drainage Ditch 1 and 10. Project involves bridges X0789 and X0790.	0.40	0.80	2	1,733
BUTLER	US 67 S	SE0140	Bridge replacement over Harviell Drainage Ditch, Hart Drainage Ditch and Neelyville Drainage Ditch. Project involves bridges F0665, K0982 and K0983.	0.60	1.20	3	4,152
BUTLER	US 160 W	SE0060	Add roundabout at Rte. C and Rte. V.	0.10	0.20	0	3,043
CAPE GIRARDEAU	MO 25 S	SE0117	Pavement resurfacing from Rte. 77 to Rte. 91. Project involves bridge G0853, G0854 and H0429.	15.64	31.28	3	5,619
CAPE GIRARDEAU	MO 25 S	SE0128	Pavement resurfacing from Rte. 61 to Rte. 77 and add turn lanes at Rte. Z and County Roads 325, 324 and 318. Project involves bridges J0056 and H0613.	11.18	23.28	2	4,680
CAPE GIRARDEAU	US 61 S	SE0071	Add intersection turn lanes and upgrade signals at Donna Drive.	0.20	1.00	0	2,703
CAPE GIRARDEAU	IS 55 N	SE0201	Drainage upgrades from Rte. K to Bloomfield Road and from County Road 434 to Exit 105.	4.69	19.13	0	1,695
CAPE GIRARDEAU	IS 55 N	9P3122	Bridge rehabilitation northbound over BNSF Railway and Rte. 74 and Rte. 61 over I-55. Add roundabout at Rte. 61 and Silver Springs Road. Project involves bridges A0628, A0513 and A0514.	1.08	1.99	3	7,985
CAPE GIRARDEAU	MO 25 S	SE0072	Add roundabout at Rte. 74 and Rte. A.	0.20	0.40	0	3,976
CARTER	RT D S	SE0149	Pavement resurfacing and add rumble stripes from County Road 123 to Bus. 60.	2.06	4.12	0	850
DUNKLIN	BU 25 S	SE0144	Add center turn lane from Rte. 25 to Broadwater Road.	1.40	2.86	0	3,590
IRON	MO 32 E	SE0148	Pavement preservation treatment, add shoulders, curve widening and curve relocation from Rte. KK to Rte. Z.	8.22	16.44	0	6,365
MADISON	MO 72 W	SE0085	Bridge replacement over Turkey Creek. Project involves bridge G0328.	0.20	0.40	1	2,791

SUMMARY OF AT RISK PROJECTS

<u>County</u>	<u>Route</u>	<u>Job Number</u>	<u>Description</u>	<u>Length</u>	<u>Lane Miles</u>	<u>Number of Bridges</u>	<u>Total Est. Cost (\$1,000)</u>
MADISON	RT C E	SE0160	Slope repairs 0.1 mile west of Saint Francis River.	0.07	0.14	0	1,234
MADISON	RT E E	SE0293	Bridge rehabilitation over Marble Creek. Project involves bridge N0271.	0.20	0.40	1	1,736
MISSISSIPPI	IS 57 N	9I3730	Pavement resurfacing in the northbound lane from east of Rte. B to west of Rte. 105 and from Rte. 105 to Rte. 60 and on I-55 in the southbound lane from 0.6 mile north of Rte. O to the Arkansas State line.	1.73	5.48	0	14,655
NEW MADRID	RT J N	SE0059	Pavement resurfacing from Rte. 62 to Rte. 153.	3.97	7.94	0	499
OREGON	MO 142 E	9P3686	Bridge replacement over Eleven Point River and raise roadway from bridge east 0.6 mile. Project involves bridge T0395.	0.96	1.92	1	6,366
OREGON	US 160 E	SE0021	Pavement resurfacing from Rte. FF to Rte. 21 and add rumble stripes from Rte. C to Rte. 21. Project involves bridge A2910.	28.75	57.52	1	6,157
OREGON	CST WALNUT ST E	SE0295	Bridge rehabilitation over Warm Fork Spring River and BNSF Railway. Project involves bridge A1476.	0.20	0.40	1	4,472
PEMISCOT	RT D S	SE0075	Pavement resurfacing and add rumble stripes from Rte. U to Rte. 164.	6.07	12.14	0	1,944
PERRY	RT E S	SE0284	Bridge rehabilitation over Bois Brule Creek. Project involves bridge N0661.	0.20	0.40	1	1,156
PERRY	RT O E	SE0279	Bridge replacement over Apple Creek. Project involves bridge N0606.	0.20	0.40	1	2,138
RIPLEY	MO 142 E	SE0031	Bridge replacement over Harris Creek. Project involves bridge S0814.	0.04	0.08	1	1,322
RIPLEY	US 160 E	9S3806	Pavement and bridge resurfacing from south intersection of Rte. 21 to Rte. JJ. Project involves bridge A3087.	9.13	23.56	1	5,607
SCOTT	RT Y E	SE0150	Add roundabout at Rte. BB.	0.50	1.00	0	2,344

SUMMARY OF AT RISK PROJECTS

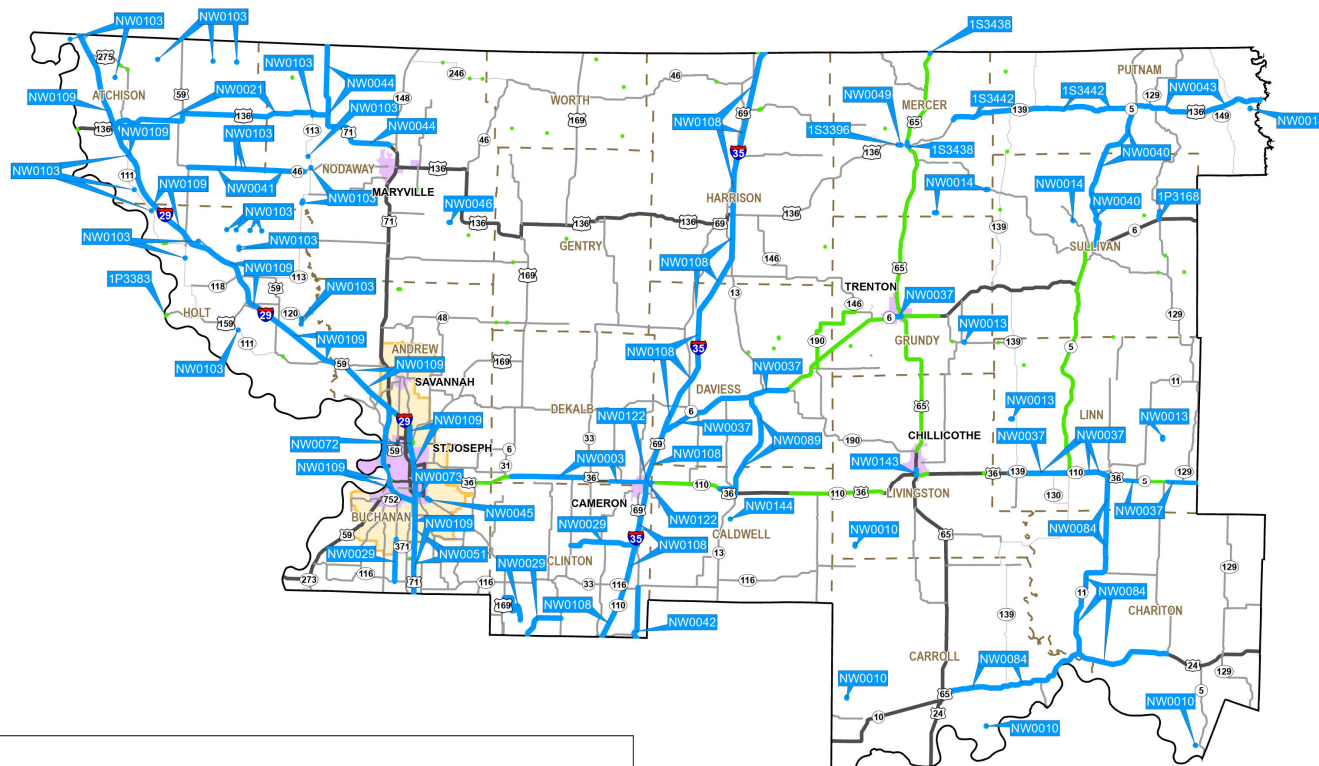
<u>County</u>	<u>Route</u>	<u>Job Number</u>	<u>Description</u>	<u>Length</u>	<u>Lane Miles</u>	<u>Number of Bridges</u>	<u>Total Est. Cost (\$1,000)</u>
SCOTT	RT O S	SE0281	Bridge replacement over North Cut Ditch. Project involves bridge N0257.	0.20	0.40	1	2,207
SCOTT	RT N N	SE0143	Intersection improvements at Rte. K.	0.10	0.20	0	903
ST. FRANCOIS	RT D S	SE0050	Rebuild pavement and add turn lanes from Rte. EE to Rte. 32.	0.52	1.04	0	3,777
ST. FRANCOIS	RT K E	SE0154	Intersection improvements at North Wood Drive.	0.14	0.30	0	2,509
ST. FRANCOIS	RT K E	SE0294	Bridge rehabilitation over Big River. Project involves bridge A0968.	0.20	0.40	1	2,868
STE. GENEVIEVE	RT JJ E	SE0282	Bridge rehabilitation over Terre bleue Creek. Project involves bridge R0022.	0.20	0.40	1	1,071
STE. GENEVIEVE	RT Z E	SE0100	Add rumble stripes from Rte. N to Rte. 61. Project involves bridge A2460.	4.32	8.64	1	1,620
STE. GENEVIEVE	US 61 S	9P3855	Widen intersection at Rte. Y.	0.90	1.80	0	1,507
STE. GENEVIEVE	MO 32 E	9S3854	Drainage improvements 0.2 mile east of Rte. 61 and at Siebert Road.	0.80	2.00	0	1,748
STODDARD	RT J E	SE0097	Pavement resurfacing from Rte. T to Rte. 25.	19.09	38.19	0	2,190
STODDARD	RT W E	SE0124	Pavement resurfacing from Rte. Z to Rte. 61. Project involves bridge A0158.	8.73	17.46	1	1,430
STODDARD	RT PP E	SE0125	Pavement resurfacing from Rte. 51 to Rte. M. Project involves bridge B0543.	10.03	20.07	1	1,370
TEXAS	MO 17 S	SE0296	Bridge rehabilitation over Jacks Fork River. Project involves bridge A7022.	0.20	0.40	1	1,343

SUMMARY OF AT RISK PROJECTS

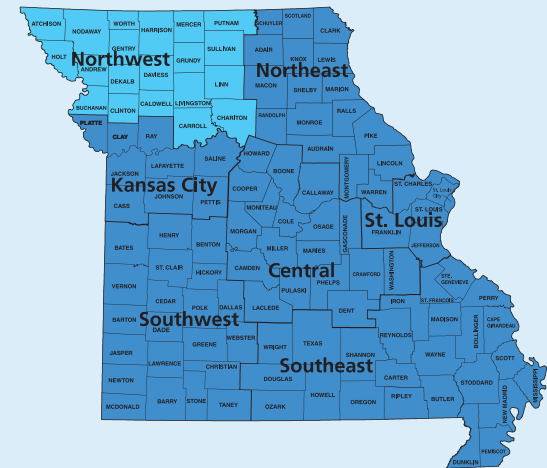
<u>County</u>	<u>Route</u>	<u>Job Number</u>	<u>Description</u>	<u>Length</u>	<u>Lane Miles</u>	<u>Number of Bridges</u>	<u>Total Est. Cost (\$1,000)</u>
WRIGHT	MO 95 S	SE0145	Add intersection turn lanes and improvements. Project involves bridge A3457.	1.62	3.49	1	16,597
WRIGHT	US 60 W	SE0024	Pavement resurfacing on the westbound lane from Rte. 95 to Webster County line.	23.62	47.24	0	10,927
CAMDEN	US 54 E	ST0156	Intersection improvements at Rte. 54 and Rte. 5.	4.11	11.82	0	4,000
JASPER	RT N E	ST0083	Road improvements on Baseline Road.	9.99	19.99	0	2,697
LEWIS	CRD 524 (250TH ST) E	ST0064	Pavement resurfacing on 250th Street and Heritage Avenue near Highland High School in Lewis County.	1.40	0.00	0	2,366
NEW MADRID	US 60 E	ST0160	Add roundabouts and connections for future outer road and on and off ramps at the intersection of Ingram Road.	0.59	2.00	0	5,000
NEWTON	IS 44 W	ST0157	Add westbound climbing lane at Rte. 43.	2.48	2.48	0	11,915
PLATTE	CST NW LP COOKINGHAM DR W	ST0159	Add roundabouts at I-29.	0.39	1.85	0	4,500
RANDOLPH	BU 63 S	ST0155	Intersection improvements between East Burkhart Street and Rte. M in Moberly.	1.56	3.13	0	2,100
172				927.00	2,328.10	184	1,656,165

NORTHWEST DISTRICT

Contact Information



- SFY 2026 Construction Program
- SFY 2027-2030 Construction Program
- Major Routes
- Urban Areas
- Metropolitan Planning Org



MoDOT Northwest District Office

3602 N. Belt HWY
Saint Joseph, MO 64506

(816) 387-2422

District Engineer:
Marty Liles

Fiscal Year 2026 - Construction Program

Northwest District

July 1, 2025 - June 30, 2026

<u>County</u>	<u>Route</u>	<u>Job Number</u>	<u>Description</u>	<u>Length</u>	<u>Lane Miles</u>	<u>Number of Bridges</u>	<u>Est Total Cost (\$1000)</u>
ASSET MANAGEMENT							
ATCHISON	MO 111	NW0103	Bridge rehabilitations on various routes in Atchison, Holt and Nodaway Counties. Project involves various bridges.	0.68	1.35	29	3,208
ATCHISON	US 136	NW0021	Pavement resurfacing from I-29 to Rte. 71.	29.76	59.60	0	10,230
ATCHISON	IS 29	NW0109	Job Order Contracting for pavement repair from the Iowa State line to Platte County line. Includes I-229 in Andrew and Buchanan Counties.	107.89	0.00	0	560
ATCHISON	MO 46	NW0041	Pavement resurfacing from Rte. 59 near Fairfax to the Nodaway River west of Rte. 113 near Burlington Junction.	15.28	30.55	0	2,579
BUCHANAN	US 169	NW0045	Modify intersection configuration at Riverside Terrace 0.6 mile south of Rte. AC.	0.50	1.00	0	3,811
BUCHANAN	US 169	NW0073	Add turn lanes at Rte. FF 0.6 mile south of I-29 in St. Joseph.	0.10	0.20	0	1,113
BUCHANAN	IS 29	NW0051	Pavement resurfacing from Pigeon Creek to the Platte County line near Faucett.	8.92	35.60	0	6,873
CALDWELL	RT U	NW0144	Bridge replacement over Tom Creek 1 mile east of Rte. 13. Project involves bridge N0318.	0.02	0.04	1	2,045
CARROLL	US 24	NW0084	Pavement preservation treatment from Carrolton to Keytesville and Rte. 11 from Brunswick to Rte. 36.	58.17	116.69	0	2,694
CARROLL	RT B	NW0010	Bridge rehabilitation in Carroll, Chariton and Livingston Counties. Project involves bridges N0826, N0727, A1889 and L0548.	0.59	1.19	4	4,039

Fiscal Year 2026 - Construction Program

Northwest District

July 1, 2025 - June 30, 2026

<u>County</u>	<u>Route</u>	<u>Job Number</u>	<u>Description</u>	<u>Length</u>	<u>Lane Miles</u>	<u>Number of Bridges</u>	<u>Est Total Cost (\$1000)</u>
ASSET MANAGEMENT							
CLINTON	US 69	NW0042	Pavement resurfacing from Rte. 116 near Lathrop to the Clay County line.	7.01	14.02	0	1,324
CLINTON	RT H	NW0029	Pavement resurfacing on Rte. CC (Buchanan County), Rte. J (Clay County), Rte. H, Rte. J and Rte. O (Clinton County).	27.91	55.82	0	3,171
DAVISS	MO 13	NW0089	Pavement resurfacing from Rte. 6 in Gallatin to Hamilton south city limits and on Bus. 36 from Rte. 36 to Rte. 13.	16.87	33.76	0	5,709
DEKALB	US 36	NW0122	Add intersection turn lanes and upgrade traffic signal at Bob F. Griffin Road. \$1,564,011.50 Cameron and \$1,223,111 Cost Share funds.	0.29	1.14	0	3,154
DEKALB	US 36	NW0003	Pavement preservation treatment on westbound lanes from 0.8 mile east of Rte. 31 to 0.6 mile east of Rte. 33 and eastbound lanes from 2 miles west of Rte. C to the Caldwell County line near Cameron.	5.52	34.61	0	1,080
GRUNDY	MO 6	NW0037	Pavement preservation treatment in Daviess, Grundy and Linn Counties. Includes Rte. 36, Rte. 69 and Rte. 6.	36.97	106.16	0	3,096
GRUNDY	RT E	NW0013	Bridge rehabilitation in Grundy and Linn Counties. Project involves bridges X0153, P0891 and A1802.	0.68	1.35	3	2,232
HARRISON	IS 35	NW0108	Job Order Contracting for pavement repair from the Iowa State line to the Clay County line.	81.38	0.00	0	774
LIVINGSTON	US 65	NW0143	Upgrade pedestrian facilities to comply with ADA Transition Plan at various intersections in Chillicothe.	0.72	4.26	0	382
MERCER	US 136	1S3396	Section 14 streambank protection at bridge over Weldon Fork. Corps of Engineers to design and administer project. Cost shown represents MoDOT's share. Payment to Corps for design work. Project involves bridge A2634.	0.11	0.22	1	276

Fiscal Year 2026 - Construction Program

Northwest District

July 1, 2025 - June 30, 2026

<u>County</u>	<u>Route</u>	<u>Job Number</u>	<u>Description</u>	<u>Length</u>	<u>Lane Miles</u>	<u>Number of Bridges</u>	<u>Est Total Cost (\$1000)</u>
ASSET MANAGEMENT							
MERCER	US 136	1S3442	Pavement resurfacing from Rte. C to Rte. 5 west of Unionville.	24.18	48.91	0	7,948
MERCER	US 136	NW0049	Bridge rehabilitation over Grand River Overflow in Princeton. Project involves bridge A2635.	0.09	0.18	1	3,410
MERCER	US 65	1S3438	Upgrade pedestrian facilities to comply with the ADA Transition Plan in Princeton and South Lineville.	1.06	2.12	0	1,890
MERCER	RT E	NW0014	Bridge rehabilitation in Mercer, Putnam and Sullivan Counties. Project involves bridges A2636, N0254, P0833 and N0973.	0.90	1.80	4	2,842
NODAWAY	US 71	NW0044	Pavement resurfacing from the Iowa State line to Rte. CC north of Maryville.	20.35	40.69	0	6,900
NODAWAY	RT VV	NW0046	Bridge replacement over Platte River 0.4 mile west of Rte. AH near Conception Junction. Project involves bridge R0014.	0.21	0.41	1	3,342
PUTNAM	US 136	NW0043	Pavement resurfacing from Rte. 5 west of Unionville to Rte. N at Livonia.	18.06	36.13	0	6,182
PUTNAM	MO 5	NW0040	Pavement resurfacing from Rte. 136 east of Unionville to Rte. 6 north of Milan.	20.67	41.33	0	5,991
SULLIVAN	MO 129	1P3168	Upgrade pedestrian facilities to comply with ADA Transition Plan in Green City.	1.19	2.38	0	937
ASSET MANAGEMENT Projects		29			671.51	44	97,792

Fiscal Years 2027 - 2030 Construction Program

Northwest District

July 1, 2026 - June 30, 2030

<u>County</u>	<u>Route</u>	<u>Job Number</u>	<u>Description</u>	<u>Length</u>	<u>Lane Miles</u>	<u>Number of Bridges</u>	<u>Est Total Cost (\$1000)</u>
ASSET MANAGEMENT							
ANDREW	US 169	NW0072	Intersection improvements at Woodbine Road and County Line Road 0.5 mile north of I-29 near St. Joseph.	0.29	0.45	0	1,634
ANDREW	RT B	NW0047	Bridge rehabilitation over One Hundred and Two River 0.8 mile west of Bolckow. Project involves bridge A1251.	0.30	0.59	1	1,777
ATCHISON	US 136	NW0125	Bridge washing over the Missouri River at Brownsville, Nebraska. Project involves bridge L0098.	0.23	0.46	1	181
ATCHISON	US 275	NW0055	Bridge replacement over the West Fork of High Creek and over High Creek near Rte. T. Project involves bridges J0221 and J0222.	0.22	0.44	2	3,687
ATCHISON	IS 29	NW0060	Pavement resurfacing from the Iowa State line to Rte. 111 near Rock Port.	16.26	66.67	0	15,398
ATCHISON	IS 29	NW0150	Job Order Contracting for pavement repair from the Iowa State line to Platte County line. Includes I-229 in Andrew and Buchanan Counties.	107.89	0.00	0	568
BUCHANAN	IS 229	NW0134	Bridge removal and construct roadway Highland Ave to Rte 36, bridge rehabilitation I-229 flyover to Rte 36 and Rte 36 over 6th St and replacement Rte 36 over 9th St. Potential Design-Build. Bridges A2225, A2227, A2226, A2229, A2228, A2230, A2231, A2232, L0319, L0320.	3.75	14.17	10	127,317
BUCHANAN	US 36	NW0063	Pavement resurfacing on eastbound lane from east of Rte. AC to east of Rte. 31 north near St. Joseph.	10.99	22.19	0	4,313
BUCHANAN	RT AC	1S3030	Bridge replacement over Rte. 36 in St. Joseph. Project involves bridge A2822.	0.05	0.13	1	10,761
BUCHANAN	RT DD	NW0048	Bridge rehabilitation over Bee Creek near Faucett. Project involves bridge A2581.	0.05	0.11	1	1,092

Fiscal Years 2027 - 2030 Construction Program

Northwest District

July 1, 2026 - June 30, 2030

<u>County</u>	<u>Route</u>	<u>Job Number</u>	<u>Description</u>	<u>Length</u>	<u>Lane Miles</u>	<u>Number of Bridges</u>	<u>Est Total Cost (\$1000)</u>
ASSET MANAGEMENT							
BUCHANAN	CST GENE FIELD RD	1I3332	Bridge replacement over I-29 in St. Joseph. Project involves bridge A0701.	0.04	0.08	1	5,700
CALDWELL	US 36	NW0116	Pavement resurfacing on eastbound lanes 0.4 mile east of Rte. K in Caldwell County to 0.4 mile west of Rte. C in Livingston County and shoulder reconstruction on westbound lanes 0.3 mile west of Rte. 13 to 1.1 mile east of I-35.	12.17	47.15	0	9,314
CARROLL	US 24	NW0126	Bridge deck sealing over the Grand River. Project involves bridge A4613.	0.41	0.82	1	1,169
CLINTON	IS 35	NW0153	Pavement resurfacing from 1 mile north of Rte. 116 to the Clay County line.	8.27	33.82	0	7,554
DAVIESS	MO 13	NW0105	Bridge rehabilitation on various routes in Daviess, Grundy, Harrison, Linn, Mercer, Putnam and Sullivan Counties. Project involves various bridges.	0.38	0.77	19	1,683
DAVIESS	MO 190	NW0053	Pavement resurfacing from Rte. 146 to Rte. F in Jamesport.	12.44	24.89	0	2,336
DAVIESS	IS 35	NW0032	Pavement repair from Rte. C near Pattonsburg to Rte. 69.	9.41	38.21	0	4,679
DAVIESS	IS 35	NW0155	Bridge preventative maintenance over the Grand River and over Granite Avenue. Project involves bridges A1756 and A1758.	0.38	1.25	2	1,161
DAVIESS	MO 6	NW0062	Pavement resurfacing west of Rte. V to 4th Street in Trenton.	22.11	45.44	0	5,711
DAVIESS	RT BB	NW0070	Bridge replacement over I-35 3.6 miles north of Cameron. Project involves bridge R0237.	0.16	0.32	1	3,586

Fiscal Years 2027 - 2030 Construction Program

Northwest District

July 1, 2026 - June 30, 2030

<u>County</u>	<u>Route</u>	<u>Job Number</u>	<u>Description</u>	<u>Length</u>	<u>Lane Miles</u>	<u>Number of Bridges</u>	<u>Est Total Cost (\$1000)</u>
ASSET MANAGEMENT							
DEKALB	US 36	NW0156	Road realignment on the westbound lanes 1.5 miles east of Rte. 31 north junction.	1.01	2.02	0	4,220
GENTRY	MO 48	NW0113	Bridge replacement over 3rd fork Platte River 1.6 miles east of King City and Elm Grove Branch 3 miles east of King City. Project involves bridges J0083 and J0084.	0.03	0.06	2	3,184
GRUNDY	US 65	NW0086	Pavement resurfacing from the Iowa State line to Rte. 6.	36.80	73.61	0	22,237
GRUNDY	US 65	NW0088	Pavement resurfacing from Rte. 6 to north of Rte. 190 near Chillicothe.	19.88	43.85	0	13,277
HARRISON	US 136	NW0075	Bridge replacement over I-35 in Bethany. Project involves bridge A0698.	0.04	0.09	1	6,463
HARRISON	IS 35	NW0052	Pavement resurfacing from the Iowa State line to Rte. N near Eagleville.	8.19	34.15	0	7,638
HARRISON	IS 35	NW0151	Job Order Contracting for pavement repair from the Iowa State line to the Clay County line.	81.38	0.00	0	795
HARRISON	US 69	NW0057	Bridge replacement over Zadie Branch 1 mile west of I-35. Project involves bridge L0267.	0.16	0.33	1	1,486
HARRISON	RT N	NW0058	Bridge rehabilitation over East Fork Big Creek 1.6 miles east of I-35. Project involves bridge A2402.	0.47	0.94	1	1,804
HOLT	MO 111	NW0056	Bridge replacement over the Tarkio River near Craig. Project involves bridge T0104.	0.36	0.72	1	2,226

Fiscal Years 2027 - 2030 Construction Program

Northwest District

July 1, 2026 - June 30, 2030

<u>County</u>	<u>Route</u>	<u>Job Number</u>	<u>Description</u>	<u>Length</u>	<u>Lane Miles</u>	<u>Number of Bridges</u>	<u>Est Total Cost (\$1000)</u>
ASSET MANAGEMENT							
HOLT	MO 118	NW0059	Bridge rehabilitation over I-29. Project involves bridge A1766.	0.03	0.07	1	2,494
HOLT	US 159	1P3383	Payment to Nebraska DOT for bridge rehabilitation over the Missouri River near Rulo Nebraska. Project involves bridge A7698.	0.46	0.92	1	869
HOLT	IS 29	NW0050	Pavement resurfacing from Rte. 118 to Rte. W near Mound City.	15.09	61.42	0	12,482
HOLT	IS 29	NW0061	Pavement resurfacing from Rte. 59 to Rte. 118.	16.63	67.78	0	15,508
HOLT	IS 29	NW0067	Bridge rehabilitation over Little Tarkio Creek 1.6 miles south of Rte. 59 near Craig. Project involves bridge A1909.	0.16	0.62	2	6,662
HOLT	US 59	NW0019	Repair slide 1.1 miles south of Rte. 111 near Oregon.	0.10	0.00	0	4,591
HOLT	RT B	NW0139	Bridge painting in Atchison and Holt Counties. Project includes bridges A1834, A1907 and A2708.	0.15	0.29	3	3,469
LINN	US 36	NW0138	Pavement resurfacing from Parson's Creek to the Macon County Line and on the eastbound lanes from 1.1 miles east of Rte. B near Wheeling to 0.5 mile west of Rte. EE.	25.54	101.47	0	24,246
LINN	US 36	NW0117	Bridge improvements over Big Turkey Creek and Big Turkey Creek Overflow 1 mile east of Laclede. Project involves bridges A0793 and A0845.	0.00	0.08	2	1,445
LINN	US 36	NW0127	Intersection improvements at Rte. 129 near Bucklin.	0.39	1.57	0	3,728

Fiscal Years 2027 - 2030 Construction Program

Northwest District

July 1, 2026 - June 30, 2030

<u>County</u>	<u>Route</u>	<u>Job Number</u>	<u>Description</u>	<u>Length</u>	<u>Lane Miles</u>	<u>Number of Bridges</u>	<u>Est Total Cost (\$1000)</u>
ASSET MANAGEMENT							
LINN	US 36	NW0128	Intersection improvements at Rte. F 2.6 miles east of Brookfield.	0.94	3.76	0	3,631
LINN	MO 5	NW0054	Pavement resurfacing from Rte. 36 to Rte. 6 north near Milan.	32.48	65.15	0	8,796
LIVINGSTON	US 36	NW0074	Intersection realignment at Rte. B near Wheeling.	0.30	1.20	0	3,023
LIVINGSTON	US 36	NW0120	Intersection improvements at Mitchell Road in Chillicothe.	0.97	3.87	0	3,881
LIVINGSTON	RT DD	NW0132	Bridge replacement over Shoal Creek Drain 0.8 mile west of Rte. C in Livingston County. Project involves bridge P0932.	0.05	0.10	1	2,816
NODAWAY	RT C	NW0147	Bridge replacement over Moss Branch. Project involves bridge S0360.	0.13	0.26	1	1,528
NODAWAY	RT F	NW0106	Bridge rehabilitation on various routes in Gentry, Harrison, Nodaway and Worth Counties. Project involves various bridges.	0.33	0.66	13	1,249
VARIOUS	Various	NW0131	Job Order Contracting for guardrail and guard cable repair on various major routes in the Northwest District.	0.00	0.00	0	2,270
ASSET MANAGEMENT Projects		48			762.97	70	375,639

Fiscal Years 2026 - 2030

Totals Northwest District

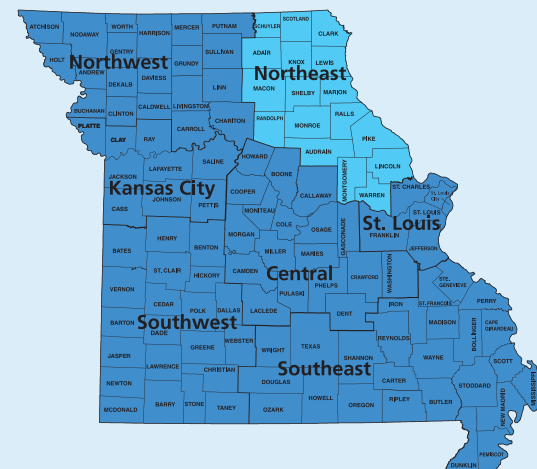
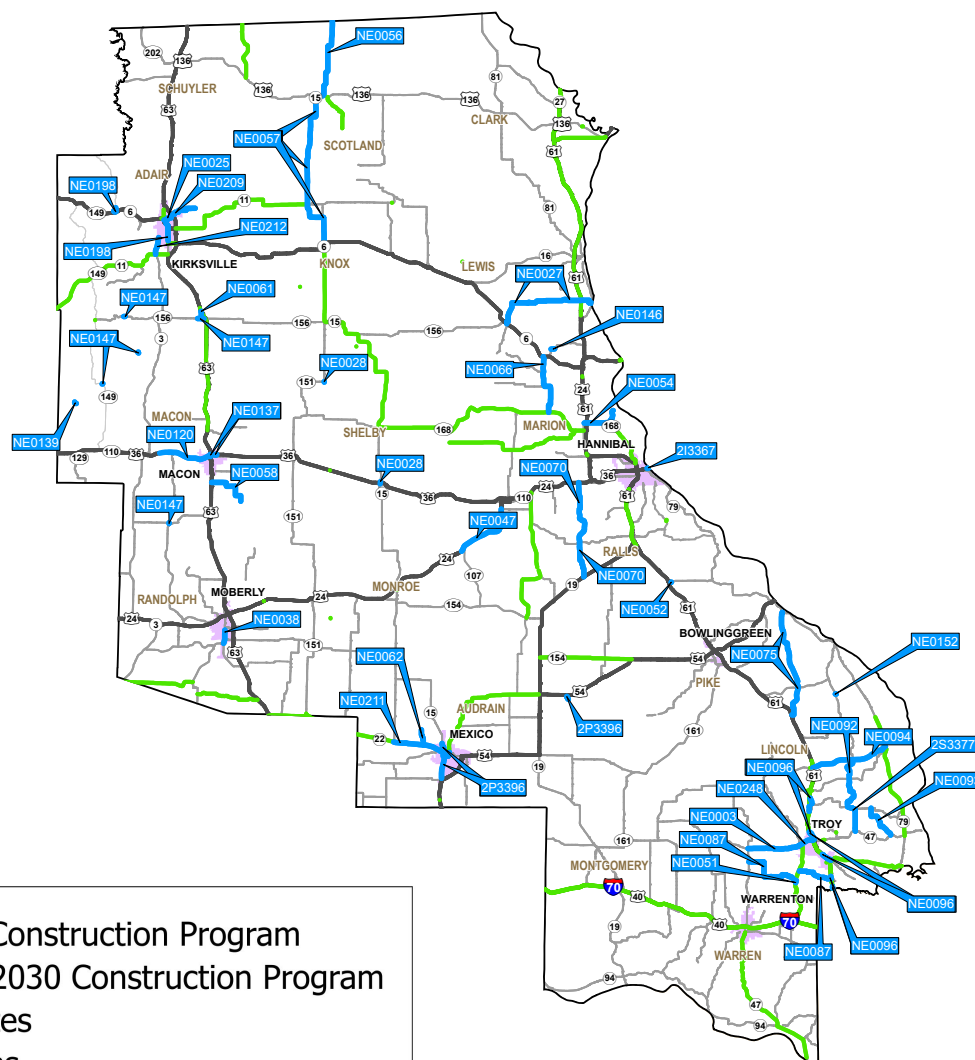
<u>District</u>	<u>Number of Projects</u>	<u>Length</u>	<u>Lane Miles</u>	<u>Number of Bridges</u>	<u>Est Total Cost(\$1000)</u>
NORTHWEST	77	933.95	1,434.47	114	473,431
Other Projects*	3				132
Garvee Payments**	1				170,476
Totals	81				644,039

*Other projects are not considered Asset Management or Capital Improvement projects therefore included as total only. Other projects include such things as emergency response operations, Intelligent Transportation System (ITS) operations, and on-call work zone enforcement.

**GARVEE Payments are debt repayments for Safe and Sound. Includes programmed totals prior to fiscal year 2026.

NORTHEAST DISTRICT

Contact Information



MoDOT Northeast District Office

1711 S. Highway 61
Hannibal, MO 63401

(573) 248-2490

District Engineer:
Kevin James

Fiscal Year 2026 - Construction Program

Northeast District

July 1, 2025 - June 30, 2026

<u>County</u>	<u>Route</u>	<u>Job Number</u>	<u>Description</u>	<u>Length</u>	<u>Lane Miles</u>	<u>Number of Bridges</u>	<u>Est Total Cost (\$1000)</u>
ASSET MANAGEMENT							
ADAIR	MO 149	NE0198	Upgrade pedestrian facilities to comply with the ADA Transition Plan between Tenth Street and Second Street and on Rte. O from east of Oakland Avenue to Corrigan Street in Novinger and on Bus. 63 in Kirksville.	3.13	8.70	0	1,021
ADAIR	RT H	NE0212	Pavement resurfacing from LaHarpe Street to Rte. 11 in Kirksville.	2.30	4.61	0	326
ADAIR	RT P	NE0025	Pavement resurfacing from Bus. 63 to Rte. 63 in Kirksville.	1.56	3.12	0	256
ADAIR	RT P	NE0209	Pavement resurfacing from 0.3 mile east of Rte. 63 to Bass Way near Kirksville.	3.51	7.03	0	505
AUDRAIN	MO 15	2P3396	Upgrade pedestrian facilities to comply with the ADA Transition Plan at various locations in Mexico and Farber and pavement resurfacing on Rte. 15, Rte. 22 and Bus. 54 in Mexico.	6.93	18.74	0	4,890
AUDRAIN	MO 22	NE0211	Pavement resurfacing from 0.1 mile west of Rte. E to Morris Street in Mexico.	6.49	12.99	0	2,755
AUDRAIN	RT NN	NE0062	Pavement resurfacing from County Road 377 to Rte. 22 near Mexico.	2.08	4.16	0	289
LEWIS	RT C	NE0027	Pavement resurfacing from Rte. 6 in Ewing to Rte. B in LaGrange.	14.38	28.76	0	2,280
LEWIS	RT V	NE0146	Upgrade pedestrian facilities to comply with the ADA Transition Plan from Olive Avenue to 292nd Avenue in Maywood.	0.48	0.96	0	676
LINCOLN	MO 47	NE0003	Pavement resurfacing, add center turn lane from Rte. H to Bennington Drive, add shoulders from 0.1 mile west of Rtes. H and J in Troy to Rtes. A and D in Hawk Point. \$1,841,000 Open Container funds.	6.88	13.76	0	24,590

Fiscal Year 2026 - Construction Program

Northeast District

July 1, 2025 - June 30, 2026

<u>County</u>	<u>Route</u>	<u>Job Number</u>	<u>Description</u>	<u>Length</u>	<u>Lane Miles</u>	<u>Number of Bridges</u>	<u>Est Total Cost (\$1000)</u>
ASSET MANAGEMENT							
LINCOLN	MO 47	NE0248	Pavement resurfacing from Turnbull Trail to 0.1 mile west of Rtes. H and J in Troy.	2.10	7.10	0	1,511
LINCOLN	E OR 61	NE0096	Pavement resurfacing from 1 mile south of Rte. V to Rte. C on various segments of the east and west outer roads (eight disconnected sections). \$487,440 District Operation funds.	5.16	10.31	0	609
LINCOLN	RT B	NE0094	Pavement preservation treatment from Rte. 61 to Rte. 79 at Elsberry.	10.59	21.19	0	476
LINCOLN	RT EE	NE0093	Pavement resurfacing from Rte. Y to Rte. 47 near Winfield.	5.26	10.51	0	696
LINCOLN	RT J	NE0051	Bridge replacement over Big Creek 0.2 mile south of Rte. U. Project involves bridge P0746.	0.08	0.17	1	2,821
LINCOLN	RT U	NE0087	Pavement preservation treatment from Rte. 47 to 0.7 mile west of Rte. 61 near Moscow Mills (two disconnected sections).	13.11	26.21	0	536
LINCOLN	RT W	2S3377	Pavement resurfacing from Rte. KK to Rte. 47 near Troy.	4.05	8.09	0	619
LINCOLN	RT W	NE0092	Pavement preservation treatment from Rte. B to Rte. KK near Brussels.	7.82	15.65	0	293
MACON	MO 156	NE0147	Upgrade pedestrian facilities to comply with the ADA Transition Plan at various locations in La Plata, Elmer, Ethel, South Gifford and College Mound.	1.46	2.91	0	1,063
MACON	US 36	NE0120	Pavement resurfacing and bridge joint and deck repair from 0.5 mile west of Rte. C to 0.1 mile east of Kellogg Avenue near Macon and on westbound from Kellogg Avenue to 1.7 miles west of Rte. O. Project involves bridges A3820 and A2041.	6.83	30.44	4	7,513

Fiscal Year 2026 - Construction Program

Northeast District

July 1, 2025 - June 30, 2026

<u>County</u>	<u>Route</u>	<u>Job Number</u>	<u>Description</u>	<u>Length</u>	<u>Lane Miles</u>	<u>Number of Bridges</u>	<u>Est Total Cost (\$1000)</u>
ASSET MANAGEMENT							
MACON	US 63	NE0137	Bridge rehabilitation, widen interchange ramps and signalize intersections at Rte. 36 and add raised islands at Rte. 36 and Kellogg Avenue in Macon. Project involves bridge A2043.	0.56	2.13	1	3,744
MACON	RT D	NE0061	Pavement resurfacing from Rte. 63 to Rte. 156 in La Plata.	1.00	2.01	0	245
MACON	RT VV	NE0139	Bridge replacement over BNSF Railway 0.2 mile south of Arctic Road near Hart. Project involves bridge W0404.	0.36	0.71	1	3,647
MACON	RT YY	NE0058	Pavement resurfacing from Rte. 63 near Macon to end of state maintenance.	6.29	12.57	0	881
MARION	MO 168	NE0054	Pavement resurfacing from 0.1 mile east of Rte. BB in Palmyra to 0.2 mile east of Rte. JJ and on Rte. JJ.	5.32	10.63	0	1,280
MARION	IS 72	2I3367	Bridge washing on the Mark Twain Memorial Bridge over the Mississippi River at Hannibal. Project involves bridge A5054. \$46,000 IDOT funds.	0.39	1.60	1	103
MARION	RT A	NE0066	Pavement preservation treatment from Rte. 6 to Rte. 168 near Palmyra. Project involves bridge X0343.	8.52	17.04	1	341
MARION	RT H	NE0070	Pavement preservation treatment from Rte. 36 to Rte. 19 at Center in Ralls County.	13.68	27.35	0	510
MONROE	US 24	NE0047	Culvert extension from 0.8 mile west of Rte. 107 to Rte. W at Monroe City. Project involves culverts J0767 and J0795.	8.93	17.86	2	2,639
PIKE	RT B	NE0052	Bridge replacement over Peno Creek 0.4 mile west of Rte. 61 near Frankford. Project involves bridge L0242.	0.04	0.07	1	2,042

Fiscal Year 2026 - Construction Program

Northeast District

July 1, 2025 - June 30, 2026

<u>County</u>	<u>Route</u>	<u>Job Number</u>	<u>Description</u>	<u>Length</u>	<u>Lane Miles</u>	<u>Number of Bridges</u>	<u>Est Total Cost (\$1000)</u>
ASSET MANAGEMENT							
PIKE	RT D	NE0075	Pavement resurfacing from Rte. 79 to Rte. 61 in Eolia.	15.09	30.18	0	1,851
PIKE	RT W	NE0152	Bridge replacement over Little Ramsey Creek 0.5 mile north of Rte. H in Paynesville. Project involves bridge P0366.	0.02	0.04	1	1,164
RANDOLPH	BU 63	NE0038	Pavement resurfacing from Carpenter Street to Rte. A in Moberly.	1.80	3.61	0	838
SCOTLAND	MO 15	NE0056	Pavement preservation treatment from the Iowa State line to Rte. 136 east junction in Memphis.	10.82	21.64	0	493
SCOTLAND	MO 15	NE0057	Pavement preservation treatment from Rte. 136 west junction at Memphis to Rte. 6 north junction at Edina in Knox County.	22.47	44.93	0	1,037
SHELBY	MO 15	NE0028	Upgrade pedestrian facilities to comply with the ADA Transition Plan in Shelbina and Leonard on Rte. H.	0.40	0.48	0	891
ASSET MANAGEMENT Projects			36		428.27	13	75,431

Fiscal Years 2027 - 2030 Construction Program

Northeast District

July 1, 2026 - June 30, 2030

<u>County</u>	<u>Route</u>	<u>Job Number</u>	<u>Description</u>	<u>Length</u>	<u>Lane Miles</u>	<u>Number of Bridges</u>	<u>Est Total Cost (\$1000)</u>
ASSET MANAGEMENT							
ADAIR	MO 6	NE0142	Bridge improvement over abandoned railroad 0.3 mile east of Rte. B in Kirksville. Project involves bridge A2901.	0.20	0.40	1	785
ADAIR	BU 63	NE0100	Pavement improvement from 0.4 mile south of Rte. 63 to Rte. 11 in Kirksville.	3.18	10.23	0	3,640
ADAIR	US 63	NE0213	Pavement improvement from 0.5 mile north of Rte. D to north of Rte. DD in Macon County.	16.92	34.42	0	5,852
AUDRAIN	MO 22	NE0151	Bridge improvement over CPKC railroad 0.2 mile west of Rte. 151 west junction near Sturgeon. Project involves bridge K0672.	1.32	2.64	1	11,816
AUDRAIN	MO 22	2P3095	Pavement improvement and add rumble stripes from 0.1 mile west of Rte. E near Mexico to Rte. F in Boone County. \$749,000 Open Container funds.	17.66	35.43	0	4,088
AUDRAIN	US 54	NE0216	Bridge improvement over Beaverdam Creek 0.6 mile north of Rte. HH near Mexico. Project involves bridge H0594.	0.00	0.05	1	2,849
AUDRAIN	RT J	NE0112	Pavement preservation treatment from Bus. 54 in Mexico to 0.1 mile west of Rte. 54 at Basinger Corner.	17.91	35.89	0	767
CLARK	US 136	NE0155	Bridge improvement over drainage ditch 3 miles west of Rte. 61 near Alexandria. Project involves bridge F0955.	0.02	0.03	1	1,841
CLARK	US 61	2P3353	Pavement improvements from the Iowa State line to 0.5 mile north of Rte. B in Lewis County near LaGrange (nine disconnected sections). Project includes southbound and northbound lanes on Rte. 27 from the Iowa State line to the Rte. 61 interchange.	13.16	91.43	0	7,600
CLARK	US 61	NE0048	Pavement improvement on southbound lanes from Fox River to 1.2 miles north of Rte. B in Lewis County near Canton (seven disconnected sections) and from Iowa State line to Rte. 27.	14.71	29.41	0	6,599

Fiscal Years 2027 - 2030 Construction Program

Northeast District

July 1, 2026 - June 30, 2030

<u>County</u>	<u>Route</u>	<u>Job Number</u>	<u>Description</u>	<u>Length</u>	<u>Lane Miles</u>	<u>Number of Bridges</u>	<u>Est Total Cost (\$1000)</u>
ASSET MANAGEMENT							
KNOX	MO 11	NE0024	Pavement resurfacing from Rte. 15 near Baring to Rte. 129 in Linn County (three disconnected sections).	42.61	85.22	0	5,765
KNOX	MO 15	NE0101	Pavement improvement from Rte. 6 north junction at Edina to Rte. 168 in Shelbyville in Shelby County.	32.04	64.09	0	1,423
KNOX	RT BB	NE0148	Bridge improvement over North River 1.1 miles south of Rte. 15. Project involves bridge P0989.	0.02	0.05	1	1,734
KNOX	RT F	NE0149	Bridge improvement over Little Fabius Creek 3.3 miles west of Rte. 15 near Hurdland. Project involves bridge P0400.	0.02	0.03	1	1,225
KNOX	RT K	NE0156	Bridge improvement over Middle Fabius River 0.5 mile east of Rte. V near Colony. Project involves bridge X0617.	0.03	0.07	1	2,890
LEWIS	RT H	NE0150	Bridge improvement over Middle Fabius River 2.3 miles south of Rte. Y near Lewistown. Project involves bridge R0153.	0.06	0.12	1	3,388
LINCOLN	MO 147	NE0124	Bridge improvement over Little Sugar Creek 0.9 mile north of Rte. 47 near Troy. Project involves bridge L0844.	0.02	0.03	1	1,054
LINCOLN	MO 47	NE0023	Bridge improvement over Cuivre River 1.3 miles east of Rte. 61 near Troy. Project involves bridge A5595.	0.21	0.43	1	875
LINCOLN	US 61	NE0236	Pavement improvement on northbound lanes from Big Creek to Rte. V near Troy. \$3,000,000 District Operations funds.	0.00	30.64	0	8,989
LINCOLN	US 61	NE0235	Pavement improvements on southbound lanes from Rte. E to Big Creek near Moscow Mills.	17.78	36.57	0	10,688

Fiscal Years 2027 - 2030 Construction Program

Northeast District

July 1, 2026 - June 30, 2030

<u>County</u>	<u>Route</u>	<u>Job Number</u>	<u>Description</u>	<u>Length</u>	<u>Lane Miles</u>	<u>Number of Bridges</u>	<u>Est Total Cost (\$1000)</u>
ASSET MANAGEMENT							
LINCOLN	MO 79	NE0086	Pavement improvement from Pike County line to Rte. 47 in Winfield.	17.06	34.13	0	3,996
LINCOLN	RT C	NE0089	Pavement improvement from Elm Tree Road to Main Street in Old Monroe. \$1,429,000 Open Container funds.	10.88	22.25	0	4,556
LINCOLN	RT C	NE0219	Bridge improvement over Cuivre River 0.1 mile east of Front Street in Moscow Mills and over Rte. 61 on Old Cap Au Gris Road in Troy. Project involves bridges A1658 and A2606.	0.16	0.33	2	2,038
LINCOLN	CST EAST CHERRY ST	NE0196	Bridge improvement over Rte. 61 in Troy. Project involves bridge A2605.	0.05	0.10	1	1,823
LINCOLN	RT J	NE0237	Pavement improvement from Rte. H in Troy to I-70 north Outer Road in Wright City.	11.62	23.31	0	5,536
MACON	MO 149	NE0158	Culvert improvement over Little Walnut Creek 0.1 mile south of Rte. 156 near Gifford. Project involves culvert X0936.	0.01	0.02	1	1,896
MARION	MO 168	NE0065	Pavement improvement and add rumble stripes from 0.2 mile east of Rte. JJ to Rte. 61 at Hannibal.	6.68	13.36	0	1,859
MARION	US 24	NE0108	Payment to IDOT for bridge replacement study on the Quincy Memorial Bridge over the Mississippi River. Project involves bridge L0099.	0.43	0.86	1	4,005
MARION	US 24	NE0231	Payment to IDOT for bridge replacement on the Quincy Memorial Bridge over the Mississippi River at Quincy. Project involves bridge L0099.	0.43	0.87	1	105,005
MARION	US 24	NE0245	Bridge improvement over South Fabius River 1.2 miles south of Rte. 6 near Taylor. Project involves bridge A2021.	0.14	0.29	1	667

Fiscal Years 2027 - 2030 Construction Program

Northeast District

July 1, 2026 - June 30, 2030

<u>County</u>	<u>Route</u>	<u>Job Number</u>	<u>Description</u>	<u>Length</u>	<u>Lane Miles</u>	<u>Number of Bridges</u>	<u>Est Total Cost (\$1000)</u>
ASSET MANAGEMENT							
MARION	US 24	NE0109	Payment to IDOT for rehabilitation on Quincy Bayview Bridge over the Mississippi River. Project involves bridge A4274.	0.00	0.91	1	5,005
MARION	US 24	NE0233	Intersection safety improvement at southbound Rte. 61, westbound Rte. 24 and Rte. F.	0.00	0.68	0	2,398
MARION	US 61	NE0008	Signal and striping improvements at various locations in Hannibal, Troy, Warrenton, Kirksville, Macon and Moberly.	0.00	0.00	0	436
MARION	IS 72	NE0200	Bridge washing on the Mark Twain Memorial Bridge over the Mississippi River at Hannibal. Project involves bridge A5054. \$55,000 IDOT funds.	0.39	1.60	1	133
MARION	IS 72	NE0232	Bridge improvement on the Mark Twain Memorial Bridge over the Mississippi River at Hannibal. Project involves bridge A5054. \$3,760,000 IDOT funds.	0.39	1.60	1	9,976
MONROE	MO 15	NE0214	Bridge improvement over North Fork of Fabius River 0.3 mile south of Rte. 24 in Paris. Project involves bridge A4396.	0.07	0.14	1	960
MONROE	RT AA	NE0153	Bridge improvement over Elk Fork Salt River 3.3 miles south of Rte. 24 near Madison. Project involves bridge R0548.	0.09	0.17	1	1,483
MONTGOMERY	IS 70	2I3226Z	Payback for MTFC loan to add eastbound and westbound climbing lanes, replace westbound bridge over Loutre River Overflow from 1.1 miles east of Rte. N to 0.3 mile west of Rte. 161 near Mineola. Total cost of \$3,878,000 with payments from 2024 to 2030.	4.10	0.00	0	3,878
MONTGOMERY	IS 70	NE0129	Job Order Contracting for pavement repair from the Callaway County line to the St. Charles County line.	38.60	0.00	0	581
MONTGOMERY	IS 70	NE0201	Job Order Contracting for guard cable repair on I-70 in Montgomery and Warren Counties, Rte. 61 in Lincoln County, Rte. T in Ralls County and Rte. 36 in Macon County.	42.19	0.00	0	773

Fiscal Years 2027 - 2030 Construction Program

Northeast District

July 1, 2026 - June 30, 2030

<u>County</u>	<u>Route</u>	<u>Job Number</u>	<u>Description</u>	<u>Length</u>	<u>Lane Miles</u>	<u>Number of Bridges</u>	<u>Est Total Cost (\$1000)</u>
ASSET MANAGEMENT							
RALLS	MO 154	NE0107	Pavement improvement from Rte. 19 south junction to Rte. 54 near Vandalia in Pike County.	12.35	24.70	0	1,678
RALLS	US 61	NE0244	Pavement improvement from Warren Barrett Drive in Hannibal to 0.5 mile south of Rte. 19 near New London.	7.89	32.40	0	9,477
RALLS	RT J	NE0072	Pavement improvement from Rte. 36 to Rte. 154 in Perry (two disconnected sections).	19.16	38.33	0	4,546
RANDOLPH	US 24	NE0170	Bridge improvement over East Fork Salt River 0.5 mile east of Rte. YY near Milton. Project involves bridge L0118.	0.02	0.05	1	6,245
RANDOLPH	RT B	NE0077	Pavement improvement from Rte. 63 near Clark to Rte. 3 near Roanoke in Howard County.	18.29	36.59	0	2,553
SCHUYLER	RT N	NE0097	Pavement improvement from Iowa State line to Rte. 136 in Downing.	7.98	15.96	0	338
SCOTLAND	RT MM	NE0098	Pavement improvement from Rte. 136 in Memphis to Rte. M.	5.24	10.48	0	771
SHELBY	MO 168	NE0063	Pavement improvement from Rte. 15 to Bus. 61 in Palmyra in Marion County and add rumble stripes from Philadelphia to Palmyra.	31.27	62.54	0	5,425
SHELBY	US 36	NE0221	Bridge improvement over Branch of Crooked Creek 1 mile east of Rte. TT near Clarence. Project involves bridge H0590.	0.02	0.04	1	229
SHELBY	RT C	NE0067	Pavement improvement from Rte. Z to Rte. 168 near Palmyra in Marion County.	19.01	38.01	0	2,588

Fiscal Years 2027 - 2030 Construction Program

Northeast District

July 1, 2026 - June 30, 2030

<u>County</u>	<u>Route</u>	<u>Job Number</u>	<u>Description</u>	<u>Length</u>	<u>Lane Miles</u>	<u>Number of Bridges</u>	<u>Est Total Cost (\$1000)</u>
ASSET MANAGEMENT							
VARIOUS	Various	NE0134	Job Order Contracting for guardrail repair at various locations in the Northeast District.	0.00	0.00	0	2,425
WARREN	MO 47	NE0117	Pavement improvement from 0.1 mile south of Rtes. M and MM in Warrenton to Missouri River Bridge near Washington.	21.71	43.53	0	2,886
ASSET MANAGEMENT Projects		52			860.41	24	280,033

Fiscal Years 2027 - 2030 Construction Program

Northeast District

July 1, 2026 - June 30, 2030

<u>County</u>	<u>Route</u>	<u>Job Number</u>	<u>Description</u>	<u>Length</u>	<u>Lane Miles</u>	<u>Number of Bridges</u>	<u>Est Total Cost (\$1000)</u>
CAPITAL IMPROVEMENT							
LINCOLN	US 61	NE0004	Add interchange with roundabouts and outer roads from 0.2 mile north of Rtes. V and K to 0.1 mile south of Creech Lane. \$556,000 Open Container funds.	2.95	8.68	0	28,794
LINCOLN	US 61	NE0144	Safety and intersection improvements at Rte. B and Rte. E near Troy.	2.40	7.46	0	25,249
CAPITAL IMPROVEMENT Projects				2	16.15	0	54,043

Fiscal Years 2026 - 2030

Totals Northeast District

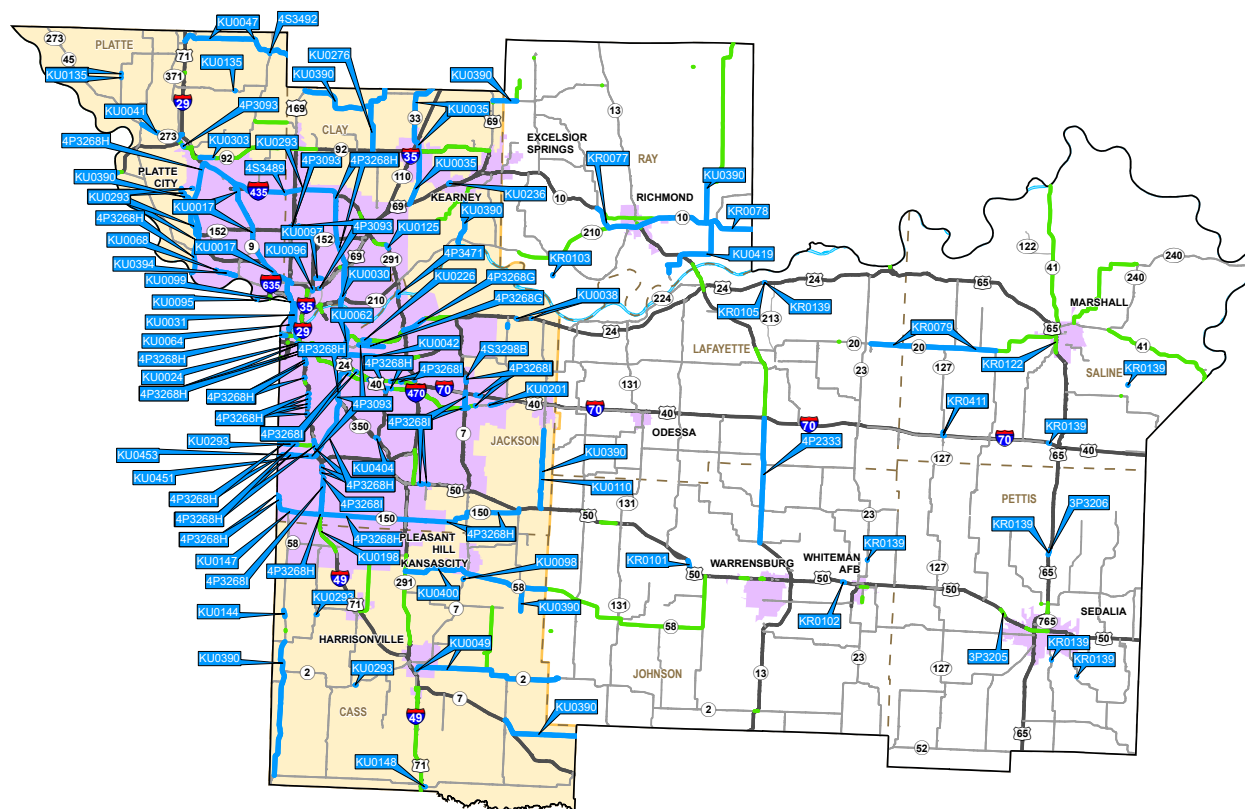
<u>District</u>	<u>Number of Projects</u>	<u>Length</u>	<u>Lane Miles</u>	<u>Number of Bridges</u>	<u>Est Total Cost(\$1000)</u>
NORTHEAST	90	659.36	1,304.83	37	409,507
Other Projects*	3				41
Garvee Payments**	1				99,650
Totals	94				509,198

*Other projects are not considered Asset Management or Capital Improvement projects therefore included as total only. Other projects include such things as emergency response operations, Intelligent Transportation System (ITS) operations, and on-call work zone enforcement.

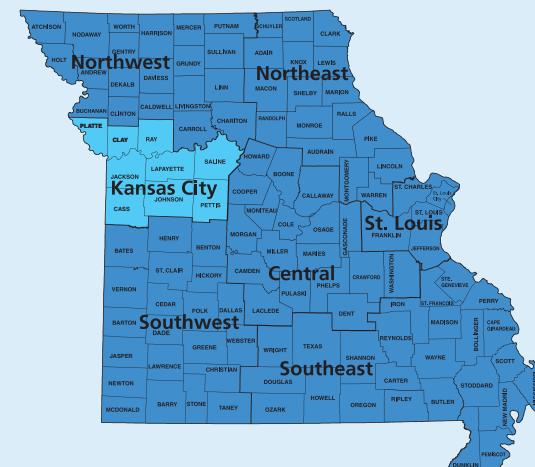
**GARVEE Payments are debt repayments for Safe and Sound. Includes programmed totals prior to fiscal year 2026.

KANSAS CITY DISTRICT

Contact Information



- SFY 2026 Construction Program
- SFY 2027-2030 Construction Program
- Major Routes
- Urban Areas
- Metropolitan Planning Org



MoDOT Kansas City District Office

600 NE Colbern Rd.
Lee's Summit, MO 64086

(816) 607-2281

District Engineer:
Greg Bolon

Fiscal Year 2026 - Construction Program

Kansas City District

July 1, 2025 - June 30, 2026

<u>County</u>	<u>Route</u>	<u>Job Number</u>	<u>Description</u>	<u>Length</u>	<u>Lane Miles</u>	<u>Number of Bridges</u>	<u>Est Total Cost (\$1000)</u>
ASSET MANAGEMENT							
CASS	MO 2	KU0049	Pavement resurfacing from Independence Street to Rte. ZZ in Johnson County.	14.66	29.35	0	3,718
CASS	MO 2	KU0293	Erosion repairs at bridges and culverts at various locations in the urban Kansas City District. Project involves bridges A2087, A3301, A3329, A3980, N0327, N0360, N0836 and P0812.	0.04	0.00	8	1,099
CASS	MO 2	KU0299	Culvert replacement over Muddy Creek. \$234,090 Cost Share funds.	0.05	0.09	0	374
CASS	MO 58	KU0400	Pavement resurfacing from Rte. 291 to Johnson County line.	14.19	28.41	0	6,285
CASS	MO 7	KU0098	Bridge replacement over Big Creek 0.3 mile north of Raffurty Road and 0.9 mile south of First Street near Pleasant Hill. Project involves bridge L0023.	0.09	0.18	1	7,816
CASS	RT B	KU0148	Repair slides at South Grand River 0.4 mile from I-49.	0.12	0.00	0	205
CASS	RT CC	KU0390	Pavement preservation treatment including Rtes. N and D in Cass County, Rtes. D, W and JJ in Clay County, Rte. F in Jackson County, Rte. N in Platte County and Rte. A in Ray County.	54.90	109.98	0	2,331
CASS	RT D	KU0144	Repair slides from 223rd Street to 227th Terrace.	0.62	0.00	0	1,736
CLAY	MO 1	KU0096	Upgrade pedestrian facilities under I-35 from Northeast 43rd Street to Northeast 44th Street.	0.27	0.60	0	2,117
CLAY	MO 152	KU0142	Payback to Kansas City to add bicycle and pedestrian overpass at Rte. 169. \$1,059,392 Cost Share funds.	0.34	1.66	0	1,076

Fiscal Year 2026 - Construction Program

Kansas City District

July 1, 2025 - June 30, 2026

<u>County</u>	<u>Route</u>	<u>Job Number</u>	<u>Description</u>	<u>Length</u>	<u>Lane Miles</u>	<u>Number of Bridges</u>	<u>Est Total Cost (\$1000)</u>
ASSET MANAGEMENT							
CLAY	US 169	4P3093	Bridge rehabilitation at various locations in the urban Kansas City District. Project involves bridges A3527, A3528, A3530, A5249, A5260, A5313, A6333, A6334, A6335 and L0642.	0.63	1.90	10	5,079
CLAY	US 169	KU0064	Pavement resurfacing from I-29 to the Buck O'Neil Bridge.	4.51	19.62	0	4,918
CLAY	IS 29	KU0292	Bridge rehabilitation over southbound Rte. 169 and bridge replacement over northbound Rte. 169. Project involves bridges A1613 and L0719.	0.09	0.40	2	3,031
CLAY	MO 291	KU0125	Bridge rehabilitation over Union Pacific Railroad 1.2 miles north of Ruth Ewing Road and 0.2 mile south of Leonard Street. Project involves bridge A2503.	0.07	1.03	1	1,991
CLAY	MO 33	KU0035	Pavement resurfacing from Rte. PP to Rte. 69.	13.12	27.73	0	4,055
CLAY	IS 435	KU0030	Pavement resurfacing from Rte. 69 to the Missouri River.	3.31	19.73	0	4,616
CLAY	US 69	KU0097	Upgrade sidewalks from Agnes Avenue to North Cleveland Avenue.	0.51	2.64	0	1,130
CLAY	MO 9	4S3401	Payment to North Kansas City for pavement resurfacing and ADA upgrades from 10th Avenue to 32nd Avenue.	0.00	5.08	0	314
CLAY	MO 9	KU0031	Pavement resurfacing on the south bound lane from North Oak Trafficway to BNSF Railway Company Brookfield Sub.	1.95	5.84	0	1,056
CLAY	MO 9	KU0465	Repair pavement and replace guardrail from 10th Avenue to Admiral Boulevard.	1.52	8.02	0	814

Fiscal Year 2026 - Construction Program

Kansas City District

July 1, 2025 - June 30, 2026

<u>County</u>	<u>Route</u>	<u>Job Number</u>	<u>Description</u>	<u>Length</u>	<u>Lane Miles</u>	<u>Number of Bridges</u>	<u>Est Total Cost (\$1000)</u>
ASSET MANAGEMENT							
CLAY	CST BROADWAY BLVD	KU0099	Bridge replacement over BNSF Railway Company 2.7 miles north of Harlem Road and 0.6 mile south of Rte. 9. Project involves bridge A4642.	0.38	0.30	1	23,403
CLAY	RT C	KU0276	Pavement resurfacing from Clinton County line to Rte. 92.	7.16	14.32	0	1,897
CLAY	CRD RHODUS RD	KU0236	Intersection realignment from Rte. 69 to end of state maintenance in Mosby.	0.21	0.42	0	280
JACKSON	MO 12	4P3268G	Upgrade pedestrian facilities to comply with the ADA Transition Plan from Arlington Avenue to Spring Street and from Rte. 291 to Salem Drive.	4.66	21.22	0	2,405
JACKSON	US 24	KU0226	Upgrade bicycle, pedestrian facilities, drainage, signals and add intersection lighting from Sterling Avenue to Wilson Road and relocate Huttig Avenue to realign with Ash Avenue. \$3,443,438 Cost Share, \$1,913,000 Independence, \$1,395,095 CMAQ funds.	0.67	2.87	0	7,377
JACKSON	US 24	KU0038	Bridge rehabilitation over Union Pacific Railroad 0.2 mile west of Lake City Buckner Road and bridge rehabilitation over Fire Prairie Creek 0.2 mile east of North Holly Road. Project involves bridges A2725 and A2726.	0.10	0.31	2	3,706
JACKSON	MO 291	4P3471	Bridge replacement, bridge rehabilitation and add pedestrian facilities over the Missouri River. Design-Build project. Project involves bridges L0568 and A4757. \$1,000 Transportation Alternatives and \$1,000 Carbon Reduction Program funds.	0.35	1.49	2	106,906
JACKSON	MO 350	KU0404	Bridge replacement, pavement resurfacing and adding turn lanes at Rte. 350 and Noland Road (Rte. V). Project involves bridge K0444. \$5,100,000 MARC STBG-Urban funds.	0.29	1.25	1	6,844
JACKSON	US 40	4P3268I	Upgrade pedestrian facilities to comply with the ADA Transition Plan at various locations in Jackson County.	2.88	12.76	0	2,931
JACKSON	US 40	KU0201	Add signal at Kirby Road and turn lane at Barr Road and median barrier at Northwest Sni-A-Bar Boulevard.	1.19	2.52	0	863

Fiscal Year 2026 - Construction Program

Kansas City District

July 1, 2025 - June 30, 2026

<u>County</u>	<u>Route</u>	<u>Job Number</u>	<u>Description</u>	<u>Length</u>	<u>Lane Miles</u>	<u>Number of Bridges</u>	<u>Est Total Cost (\$1000)</u>
ASSET MANAGEMENT							
JACKSON	IS 435	KU0062	Pavement resurfacing from Rte. 24 to Rte. 78.	1.74	11.80	0	4,696
JACKSON	IS 49	KU0198	Pavement resurfacing from Blue Ridge Avenue to 0.2 mile north of Rte. 150.	3.32	21.31	0	6,673
JACKSON	IS 49	4P3268H	Upgrade pedestrian facilities to comply with the ADA Transition Plan at various locations in Kansas City and Grandview.	28.67	220.88	0	3,033
JACKSON	US 50	KU0451	Urgent sound abatement wall repair 0.3 mile west of Grandview Road.	0.17	1.00	0	516
JACKSON	US 50	KU0453	Urgent concrete barrier repair at Wornall Road in Kansas City.	0.16	0.62	0	343
JACKSON	MO 7	4S3298B	Upgrade pedestrian facilities to comply with the ADA Transition Plan from Roanoke Drive to Pink Hill Road.	0.49	2.50	0	370
JACKSON	MO 7	KU0010	Add sidewalks, bicycle/pedestrian trail, turn lanes and upgrade traffic signals from Shaw Parkway to Rte. 40. \$850,000 Blue Springs and \$3,400,000 STBG-Urban funds.	1.56	8.07	0	5,418
JACKSON	MO 7	KU0415	Upgrade turn lanes and signal from Shaw Parkway to Rte. 40.	1.57	8.14	0	2,077
JACKSON	US 71	4S3490	Bridge rehabilitation over Rte. W (Bannister Road) 0.6 mile north of I-435 and 0.7 mile south of Blue River Road. Project involves twin bridges L0842 and culverts A2395 and H0033.	0.71	3.62	4	26,532
JACKSON	MO 78	4P3268F	Upgrade pedestrian facilities to comply with the ADA Transition Plan from Maywood Street to Redwood Avenue.	4.60	22.99	0	3,819

Fiscal Year 2026 - Construction Program

Kansas City District

July 1, 2025 - June 30, 2026

<u>County</u>	<u>Route</u>	<u>Job Number</u>	<u>Description</u>	<u>Length</u>	<u>Lane Miles</u>	<u>Number of Bridges</u>	<u>Est Total Cost (\$1000)</u>
ASSET MANAGEMENT							
JACKSON	MO 78	KU0042	Pavement resurfacing from I-435 to Rte. 291.	6.03	29.33	0	11,594
JACKSON	RT F	KU0110	Culvert replacement over Phillips Creek 0.5 mile north of Zumait Road and 0.5 mile south of Cline Road. Project involves culvert Y0024.	0.06	0.12	1	1,375
JACKSON	CST HOLMES ST	KU0024	Bridge replacement over I-670, 0.1 mile north of Truman Road and 0.1 mile south of 13th Street. Project involves bridge A0825.	0.61	0.12	1	8,673
JACKSON	RP RTD TO MO150E	KU0147	Repair slides at Holmes Road entrance ramp.	0.25	0.00	0	621
JACKSON	CST STADIUM DR	KU0012	Bridge painting over I-70. Project involves bridges A2842.	0.13	0.41	1	1,473
JOHNSON	MO 23	KR0139	Bridge painting in the rural Kansas City District. Project includes bridges A0207, A0808, A1983, A2124, A2850, R0545 and X0223.	0.42	0.85	7	1,923
JOHNSON	US 50	KR0101	Bridge rehabilitation over Blackwater Creek and bridge replacement over Butchers Branch 0.4 mile east of County Road 671 and 1.4 miles west of County Road Northwest 601. Project involves bridges A1175 and A1176.	0.74	2.96	2	6,309
JOHNSON	US 50	KR0102	Bridge rehabilitation over Clear Fork Creek, 1.3 miles west of Rte. 23 and 0.9 mile east of 175th Street. Project involves bridge L0901.	0.20	0.80	1	1,776
LAFAYETTE	MO 13	4P2333	Pavement resurfacing and add turn lanes from Northwest 435th Road to 0.5 mile south of I-70.	12.03	24.08	0	28,978
LAFAYETTE	MO 20	KR0079	Pavement repair from Rte. W in Lafayette County to Rte. EE in Saline County.	12.07	24.14	0	4,180

Fiscal Year 2026 - Construction Program

Kansas City District

July 1, 2025 - June 30, 2026

<u>County</u>	<u>Route</u>	<u>Job Number</u>	<u>Description</u>	<u>Length</u>	<u>Lane Miles</u>	<u>Number of Bridges</u>	<u>Est Total Cost (\$1000)</u>
ASSET MANAGEMENT							
PETTIS	US 65	3P3206	Bridge rehabilitation over Turkey Creek 0.1 mile south of John Road and 1.2 miles north of Smelser Road. Project involves bridges A0808 and A3039.	0.42	1.70	2	2,647
PLATTE	MO 273	KU0041	Pavement resurfacing and replace guardrail from Rte. 45 to Rte. 371.	4.59	9.34	0	3,121
PLATTE	IS 29	KU0017	Pavement resurfacing on southbound lanes from 0.8 mile south of Mexico Avenue to Rte. 69 and on North Prairie View Road from Cookingham Drive to 112th Street and on outer road beginning of state maintenance to 72nd Street.	13.99	40.91	0	19,111
PLATTE	IS 635	KU0095	Bridge rehabilitation over the Missouri River. Project involves bridge A1800. \$979,000 KDOT funds.	0.30	0.91	1	2,262
PLATTE	MO 92	KU0303	Payment to Platte City for roadway realignment and add bicycle and pedestrian facilities. \$6,667,950 Governor's Cost Share Program funds.	1.24	3.59	0	6,671
PLATTE	MO 92	KU0448	Right of way acquisition for roadway widening at Centennial Bridge over the Missouri River.	0.21	0.42	1	21
PLATTE	RT B	4S3492	Bridge replacement over Grove Creek 0.1 mile north of Perrin Street and 0.1 mile south of Main Street. Project involves bridge R0247.	0.11	0.31	1	1,691
PLATTE	RT FF	KU0068	Pavement resurfacing from River Road to Crooked Road.	1.96	3.92	0	921
PLATTE	RT FF	KU0394	Drainage and erosion improvements from River Road to 0.1 mile west of Crooked Road.	1.91	0.00	0	2,548
PLATTE	RT H	KU0135	Replace culverts north of Taulbee Road 0.3 mile south of Taulbee Road and Rte. E 0.3 mile east of Skinner Lake Road.	0.15	0.25	0	2,904

Fiscal Year 2026 - Construction Program

Kansas City District

July 1, 2025 - June 30, 2026

<u>County</u>	<u>Route</u>	<u>Job Number</u>	<u>Description</u>	<u>Length</u>	<u>Lane Miles</u>	<u>Number of Bridges</u>	<u>Est Total Cost (\$1000)</u>
ASSET MANAGEMENT							
PLATTE	CST NW 76TH ST	KU0238	Bridge replacement over Brush Creek 0.4 mile west of Schott Drive. Project involves bridge 2220012. \$693,000 BRO, \$200,000 Local Transportation Alternative and \$100,000 Platte County Local funds.	0.02	0.04	1	2,049
PLATTE	CST NW COOKINGHAM DR	4S3489	Bridge rehabilitation over I-435 1 mile west of Rte. 169 and 1 mile east of NW Robinhood Lane. Project involves bridge A3287.	0.20	0.94	1	11,349
PLATTE	RT Z	KU0047	Pavement resurfacing from I-29 to Rte. 169 in Clinton County.	12.90	25.94	0	2,405
RAY	MO 10	KR0077	Pavement resurfacing and replace guardrail from Rte. C to Merrifield Lane.	8.42	18.37	0	7,282
RAY	MO 10	KR0078	Pavement resurfacing and upgrade guardrail from Merrifield Lane to Rte. FF in Carroll County.	11.02	22.03	0	4,581
RAY	RT J	KU0419	Pavement resurfacing from Rte. 10 to 0.7 mile north of Rte. CC.	8.83	17.66	0	3,028
RAY	RT Z	KR0103	Bridge replacement over Kinny Creek 0.6 mile south of Agnes Street and 0.3 mile north of Centennial Road. Project involves bridge A1773.	0.10	0.20	1	1,216
VARIOUS	Various	KR0309	Job Order Contracting for asphalt pavement repair in the rural Kansas City District.	0.00	0.00	0	551
VARIOUS	Various	KR0317	Job Order Contracting for concrete pavement repair at various major routes and interstate locations in the rural Kansas City District.	0.00	0.00	0	1,080
VARIOUS	Various	KR0320	Job Order Contracting for asphalt pavement repair in the rural Kansas City District.	0.00	0.00	0	556

Fiscal Year 2026 - Construction Program

Kansas City District

July 1, 2025 - June 30, 2026

<u>County</u>	<u>Route</u>	<u>Job Number</u>	<u>Description</u>	<u>Length</u>	<u>Lane Miles</u>	<u>Number of Bridges</u>	<u>Est Total Cost (\$1000)</u>
ASSET MANAGEMENT							
VARIOUS	Various	KU0034	Upgrade signage at various locations in the urban Kansas City District.	0.00	0.00	0	959
VARIOUS	Various	KU0306	Job Order Contracting for fence repair at various locations in the urban Kansas City District.	0.00	0.00	0	430
VARIOUS	Various	KU0308	Job Order Contracting for lighting repair at various locations in the urban Kansas City District.	0.00	0.00	0	2,571
VARIOUS	Various	KU0313	Job Order Contracting for fence repair at various locations in the urban Kansas City District.	0.00	0.00	0	432
VARIOUS	Various	KU0316	Job Order Contracting for concrete pavement repair at various locations in the urban Kansas City District.	0.00	0.00	0	2,150
VARIOUS	Various	KU0319	Job Order Contracting for asphalt pavement repair at various locations in the urban Kansas City District.	0.00	0.00	0	2,150
VARIOUS	Various	KU0422	Job Order Contracting for signage replacement at various locations in the urban Kansas City District.	0.00	0.00	0	1,079
ASSET MANAGEMENT Projects		77			850.01	53	416,517

Fiscal Year 2026 - Construction Program

Kansas City District

July 1, 2025 - June 30, 2026

<u>County</u>	<u>Route</u>	<u>Job Number</u>	<u>Description</u>	<u>Length</u>	<u>Lane Miles</u>	<u>Number of Bridges</u>	<u>Est Total Cost (\$1000)</u>
CAPITAL IMPROVEMENT							
JOHNSON	MO 13	3P3109	Add turn lanes, grading and drainage at the intersection of Rte. E.	0.26	0.52	0	2,414
SALINE	MO 127	KR0411	Add turn lanes and lower vertical curve at I-70. \$624,999 Cost Share funds. \$639,999 Sweet Springs funds.	0.18	0.47	0	1,280
CAPITAL IMPROVEMENT Projects					0.99	0	3,694

Fiscal Years 2027 - 2030 Construction Program

Kansas City District

July 1, 2026 - June 30, 2030

<u>County</u>	<u>Route</u>	<u>Job Number</u>	<u>Description</u>	<u>Length</u>	<u>Lane Miles</u>	<u>Number of Bridges</u>	<u>Est Total Cost (\$1000)</u>
ASSET MANAGEMENT							
CASS	MO 291	KU0267	Pavement resurfacing from Rte. 58 to Waters Road.	8.68	18.12	0	9,074
CASS	IS 49	KU0028	Rebuild pavement, add lane, widen shoulders and replace barriers from 155th Street to Rte. 58 in Belton and bridge rehabilitation at 163rd Street. Project involves bridges A7352 and A7353.	3.39	16.12	2	80,343
CASS	IS 49	KU0283	Pavement resurfacing from Rte. 7 to Bates County line.	10.18	41.98	0	12,344
CASS	W OR 49	KU0229	Pavement improvements from 275th Street to 283rd Street in Harrisonville.	1.17	2.34	0	3,415
CASS	RT A	KU0149	Bridge replacement at I-49. Project involves bridge A3222.	0.05	0.09	1	5,186
CASS	RT D	KU0109	Bridge rehabilitation over Massey Creek 0.9 mile south of 231st Street and 1.1 miles north of Rte. Y. Project involves bridge A2251.	0.14	0.29	1	1,344
CASS	RT J	KU0237	Add roundabouts at Hubach Hill Road and 203rd Street, add turn lanes at 195th Street and 211th Street and pavement resurfacing from Rte. 58 to Rte. 49.	6.11	12.42	0	10,010
CASS	RT K	KU0277	Pavement resurfacing from Rte. P to Rte. 2 and Spur K from Ohio Street to Rte. 2.	6.54	13.08	0	1,810
CLAY	MO 210	KU0111	Bridge rehabilitation over Rte. 269 0.8 mile east of Walker Road and 0.8 mile west of North Brighton Avenue. Project involves bridges A2175 and A2176.	0.33	1.35	2	11,002
CLAY	MO 269	KU0425	Bridge rehabilitation over Missouri River. Project involves bridge A5817.	0.51	2.04	1	9,100

Fiscal Years 2027 - 2030 Construction Program

Kansas City District

July 1, 2026 - June 30, 2030

<u>County</u>	<u>Route</u>	<u>Job Number</u>	<u>Description</u>	<u>Length</u>	<u>Lane Miles</u>	<u>Number of Bridges</u>	<u>Est Total Cost (\$1000)</u>
ASSET MANAGEMENT							
CLAY	IS 29	4I3458	Bridge replacement over Guinotte Avenue 0.4 mile south of Missouri River and 0.7 mile north of Rte. 24 and over Bedford Avenue 1 mile south of Rte. 210 and 0.5 mile north of Missouri River. Project involves bridges L0788 and L0789.	0.59	3.94	2	258,078
CLAY	IS 29	KU0061	Bridge rehabilitation over Parvin Road 0.7 mile north of Rte. 1 and 1.5 miles south of Rte. 210. Project involves bridges L0659 and L0660.	0.32	1.73	2	13,286
CLAY	MO 291	KU0205	Pavement resurfacing from Leonard Street to Orchard Avenue.	1.38	7.02	0	2,408
CLAY	IS 435	KU0146	Repair erosion in the median 0.4 mile north of I-35.	0.00	0.00	0	290
CLAY	US 69	KU0055	Add roundabout at Rte. D in Lawson.	0.31	0.62	0	4,001
CLAY	MO 92	KU0274	Pavement resurfacing from Rte. 33 to Rte. 69.	7.12	15.13	0	4,032
CLAY	CST BRYANT ST	KU0123	Bridge replacement over I-35 0.3 mile east of Poe Avenue and 0.5 mile west of I-435. Project involves bridge L0756.	0.03	0.06	1	2,670
CLAY	RT H	KU0269	Pavement resurfacing from Liberty city limits to McKee Road.	8.96	8.96	0	2,168
CLAY	RP IS29S TO IS35N	KU0025	Bridge rehabilitation over I-35 0.2 mile south of Davidson Road and 0.5 mile west of Rte. 1. Project involves bridge A1763.	0.00	0.16	1	11,876
JACKSON	MO 150	KU0140	Bridge rehabilitation over Blue River 0.1 mile south of Wyandotte Street in Martin City. Project involves bridges A5495 and A5496.	0.08	0.42	2	7,186

Fiscal Years 2027 - 2030 Construction Program

Kansas City District

July 1, 2026 - June 30, 2030

<u>County</u>	<u>Route</u>	<u>Job Number</u>	<u>Description</u>	<u>Length</u>	<u>Lane Miles</u>	<u>Number of Bridges</u>	<u>Est Total Cost (\$1000)</u>
ASSET MANAGEMENT							
JACKSON	MO 150	KU0362	Roadway improvements from State Line Road to CPKC Railroad and on Rte. 78 from Swope Drive to 0.1 mile west of Powhatan Court.	5.90	26.27	0	1,215
JACKSON	US 24	KU0204	Pavement resurfacing from I-435 to Rte. 291.	6.49	27.74	0	3,815
JACKSON	US 24	KU0273	Pavement resurfacing from Rte. 291 to Rte. 7.	5.41	24.36	0	6,041
JACKSON	IS 29	KU0426	Bridge rehabilitation over the Missouri River. Project involves bridge A7650.	0.30	2.17	1	183
JACKSON	MO 291	KU0272	Pavement resurfacing from I-470 to Rte. 50.	5.18	17.44	0	5,273
JACKSON	MO 291	KU0130	Upgrade signal, lighting and turn lane extension from Rte. 78 to Hidden Valley Road.	1.06	5.41	0	787
JACKSON	IS 35	KU0263	Bridge rehabilitation over Southwest Boulevard. Project involves bridge A1701.	0.18	1.07	1	1,403
JACKSON	US 40	KU0066	Corridor improvements and signal upgrades from Cliff Avenue to Little Blue Parkway.	0.67	3.79	0	6,311
JACKSON	US 40	KU0479	Safety and operational improvements from I-435 in Kansas City to Adam's Dairy Parkway in Blue Springs.	13.82	60.50	0	9,737
JACKSON	IS 435	KU0282	Pavement resurfacing from 0.3 mile north of Raytown Road to 0.6 mile south of Rte. W.	8.20	58.06	0	14,084

Fiscal Years 2027 - 2030 Construction Program

Kansas City District

July 1, 2026 - June 30, 2030

<u>County</u>	<u>Route</u>	<u>Job Number</u>	<u>Description</u>	<u>Length</u>	<u>Lane Miles</u>	<u>Number of Bridges</u>	<u>Est Total Cost (\$1000)</u>
ASSET MANAGEMENT							
JACKSON	IS 435	KU0288	Pavement resurfacing from Rte. 78 to Rte. 40.	1.32	9.45	0	2,570
JACKSON	IS 49	4I3494	Bridge replacement over Little Blue River 0.6 mile north of 155th Street and 0.6 mile south of Rte. 150. Project involves bridges A0478 and L0530.	0.62	0.12	2	22,083
JACKSON	IS 70	4I3211	Bridge improvements at Union Pacific Railroad over I-70. Project involves bridge L0975.	0.10	0.60	1	21,622
JACKSON	IS 70	4I3459	Bridge rehabilitation over Liberty Street and Mulberry Street from Kansas State line to 0.2 mile west of Broadway Street. Project involves bridges A0507 and A5658.	0.85	4.85	2	23,839
JACKSON	IS 70	4P3323B	Replace median barrier from Manchester Trafficway to Chrysler Street.	3.92	27.14	0	4,318
JACKSON	IS 70	KU0016	Bridge replacement at 11th Street 0.1 mile south of 10th Street and 0.1 mile north of 12th Street. Project involves bridge A0243.	0.09	0.58	2	9,552
JACKSON	IS 70	KU0114	Bridge replacement over Rte. 40 0.1 mile west of Blue Ridge Boulevard and bridge replacement over Sterling Avenue 0.7 mile east of Pittman Road. Potential Design-Build. Project involves twin bridges L0972 and L0973.	0.61	3.70	4	46,011
JACKSON	IS 70	KU0156	Bridge replacement over 12th Street. Project involves bridges A0244 and A0245.	0.03	0.16	2	12,714
JACKSON	IS 70	KU0291	Pavement resurfacing from Kansas State line to 0.2 mile east of Rte. 40.	7.22	44.77	0	13,250
JACKSON	IS 70	KU0284	Pavement resurfacing from Manchester Trafficway to I-470.	7.87	51.43	0	16,525

Fiscal Years 2027 - 2030 Construction Program

Kansas City District

July 1, 2026 - June 30, 2030

<u>County</u>	<u>Route</u>	<u>Job Number</u>	<u>Description</u>	<u>Length</u>	<u>Lane Miles</u>	<u>Number of Bridges</u>	<u>Est Total Cost (\$1000)</u>
ASSET MANAGEMENT							
JACKSON	US 71	4S3415	Bridge replacement over 12th Street 0.1 mile south of 10th Street and 0.1 mile north of 13th Street. Project involves bridge A0246.	0.00	0.25	1	5,162
JACKSON	US 71	KU0460	Bridge rehabilitation over Brush Creek. Project involves bridges A4997 and A4998.	0.20	1.19	2	1,678
JACKSON	US 71	KU0461	Bridge rehabilitation over Rte. 71. Project involves bridges A5162 and A5163.	0.20	0.68	2	920
JACKSON	MO 9	KU0270	Bridge rehabilitation over Missouri River. Project involves bridge A4060.	0.72	3.43	1	41,203
JACKSON	CST EASTWOOD TRFY	KU0145	Repair slides on northbound I-435 ramp.	0.04	0.00	0	474
JACKSON	RP STADIUM DR TO IS435S	4I3501	Bridge rehabilitation over Raytown Road and Rock Island Trail 0.5 mile south of I-70. Project involves bridges A2843, A2844, A2852 and A2853.	0.19	0.45	4	6,817
JACKSON	RT W	KU0264	Pavement rebuild from State Line Road to Holmes Road and pavement resurfacing from Holmes Road to I-435.	4.29	21.24	0	11,810
JACKSON	CST W 14TH ST	KU0129	Bridge replacement over I-35 0.1 mile west of Pennsylvania Avenue to Summit Street. Project involves bridge A1122.	0.08	0.16	1	7,469
JOHNSON	BU 13	3S3229	Bridge rehabilitation over Rte. 50 and pavement resurfacing 0.3 mile south of Cooper Avenue and 0.1 mile north of Russell Avenue. Project involves bridges A0143 and A0321.	0.53	2.10	2	1,770
JOHNSON	MO 2	KR0126	Intersection improvements at Rte. 13.	0.34	0.74	0	3,005

Fiscal Years 2027 - 2030 Construction Program

Kansas City District

July 1, 2026 - June 30, 2030

<u>County</u>	<u>Route</u>	<u>Job Number</u>	<u>Description</u>	<u>Length</u>	<u>Lane Miles</u>	<u>Number of Bridges</u>	<u>Est Total Cost (\$1000)</u>
ASSET MANAGEMENT							
JOHNSON	BU 50	3P3202	Upgrade pedestrian facilities to comply with the ADA Transition Plan and pavement resurfacing in Knob Noster from Washington Avenue to Sunshine Lane and Rte. J from Southeast 25 Road to State maintenance ends.	1.20	1.71	0	4,397
JOHNSON	US 50	KR0104	Bridge rehabilitation over South Fork Blackwater River 1 mile west of County Road Northwest 1601 and 0.1 mile east of Rte. Z. Project involves bridge A1223.	0.07	0.14	1	3,460
JOHNSON	US 50	KR0107	Bridge rehabilitation over Devils Branch and Post Oak Creek 0.6 mile west of County Road 105 and 0.7 mile east of County Road Northwest 191. Project involves bridges A1042 and A1043.	0.74	2.95	2	4,564
JOHNSON	US 50	KR0403	Intersection improvements from west of Northwest 1511 Road to west of NW 1391 Road.	1.46	7.16	0	3,830
JOHNSON	MO 58	KR0220	Pavement resurfacing from Johnson County line to Rte. 50.	21.92	43.89	0	13,550
JOHNSON	RT TT	KR0296	Bridge and culvert improvements at various locations in the rural Kansas City District. Project involves bridges A2384, A5622, N0299, P0609, P0813, and S0067.	0.04	0.07	6	2,204
LAFAYETTE	MO 13	KR0076	Pavement and safety improvements from Rte. 20 to I-70 in Higginsville.	6.88	14.08	0	3,285
LAFAYETTE	MO 13	KR0351	Pavement repair from Missouri River to Rte. 24.	2.22	9.45	0	1,394
LAFAYETTE	US 24	KR0243	Bridge rehabilitation on the Waverly River Bridge over the Missouri River. Project involves bridge A5910.	0.45	0.90	1	10,379
LAFAYETTE	US 24	KR0105	Bridge rehabilitation over Tabo Creek 0.6 mile west of Garr Road. Project involves bridge A2850.	0.04	0.09	1	2,622

Fiscal Years 2027 - 2030 Construction Program

Kansas City District

July 1, 2026 - June 30, 2030

<u>County</u>	<u>Route</u>	<u>Job Number</u>	<u>Description</u>	<u>Length</u>	<u>Lane Miles</u>	<u>Number of Bridges</u>	<u>Est Total Cost (\$1000)</u>
ASSET MANAGEMENT							
PETTIS	US 50	3P3205	Bridge rehabilitation, pavement resurfacing and upgrade guardrail over Muddy Creek 0.5 mile east of Rte. MM and 1.7 miles west of Main Street. Project involves bridge A2663.	0.66	2.90	2	5,902
PETTIS	US 50	KR0240	Rebuild pavement from Massachusetts Avenue to Thompson Avenue.	2.15	10.82	0	1,408
PETTIS	US 65	KR0168	Corridor improvements from just north of Rte. HH to North Ohio Avenue in Sedalia.	1.02	4.19	0	3,428
PETTIS	RT H	3S3228	Bridge replacement over Sewer Branch at Georgetown Road. Project involves bridge W0535.	0.03	0.06	1	1,845
PLATTE	US 69	KU0427	Bridge rehabilitation over Missouri River. Project involves bridge A8340.	0.40	1.50	1	2,691
PLATTE	MO 92	KU0056	Pavement resurfacing from Rte. 273 to Rte. DD.	14.50	35.49	0	8,141
PLATTE	MO 92	KU0373	Payment to KDOT for bridge replacement of Centennial Bridge over the Missouri River at Leavenworth. Project involves bridge K0941.	0.25	0.49	1	62,693
PLATTE	MO 92	KU0374	Payment to KDOT for roadway widening at Centennial Bridge over the Missouri River. Project involves bridge K0941.	0.69	1.37	1	11,981
PLATTE	RT HH	KU0128	Modify interchange configuration at I-29. Project involves bridge A7784.	0.12	0.25	1	7,161
PLATTE	RT KK	KU0271	Pavement resurfacing from Rte. B to Platte County line.	3.14	6.30	0	1,030

Fiscal Years 2027 - 2030 Construction Program

Kansas City District

July 1, 2026 - June 30, 2030

<u>County</u>	<u>Route</u>	<u>Job Number</u>	<u>Description</u>	<u>Length</u>	<u>Lane Miles</u>	<u>Number of Bridges</u>	<u>Est Total Cost (\$1000)</u>
ASSET MANAGEMENT							
PLATTE	CRD OLD PIKE RD	KU0053	Bridge replacement over I-29 on Old Pike Road. Project involves bridge A0105.	0.21	0.42	1	3,580
RAY	BU 10	KR0222	Pavement resurfacing from north of Rte. EE to east of Rte. 13.	5.41	5.41	0	2,328
RAY	MO 13	KU0464	Upgrade signals at Main Street, South Street and Walmart Avenue.	0.13	0.62	0	680
RAY	MO 210	KR0246	Pavement resurfacing from 0.8 mile east of South Union Road to Rte. 10.	9.86	19.88	0	7,685
RAY	RT A	KU0480	Pavement resurfacing and repair from Rte. 10 to the Caldwell County line.	19.11	38.22	0	3,582
RAY	RT KK	KR0218	Pavement resurfacing from Hunter Lane to Rte. D.	2.19	4.38	0	435
SALINE	MO 20	KR0252	Pavement resurfacing from Rte. EE to Rte. 65.	6.79	13.71	0	2,430
SALINE	MO 41	3P3175	Pavement resurfacing from Rte. 240 to Cooper County line.	11.37	22.73	0	2,021
SALINE	MO 41	3P3177	Pavement resurfacing from Carroll County line to just north of Rte. 240.	13.85	27.71	0	2,146
SALINE	US 65	KR0122	Upgrade signals from Rte. 20 (Arrow Street) to Fairground Road in Marshall.	1.78	4.10	0	479

Fiscal Years 2027 - 2030 Construction Program

Kansas City District

July 1, 2026 - June 30, 2030

<u>County</u>	<u>Route</u>	<u>Job Number</u>	<u>Description</u>	<u>Length</u>	<u>Lane Miles</u>	<u>Number of Bridges</u>	<u>Est Total Cost (\$1000)</u>
ASSET MANAGEMENT							
SALINE	RT E	KR0106	Bridge rehabilitation over Salt Fork Creek 1.2 miles north of 170th Trail and 0.3 mile south of Mallard Trail. Project involves bridge R0545.	0.07	0.14	1	1,459
SALINE	RT O	KR0188	Pavement resurfacing from Rte. 41 to Rt. C in Slater.	11.30	22.60	0	1,730
VARIOUS	Various	KR0346	Job Order Contracting for concrete pavement repair at various major route and interstate locations in the rural Kansas City District.	0.00	0.00	0	1,103
VARIOUS	Various	KR0348	Job Order Contracting for concrete pavement repair at various major route and interstate locations in the rural Kansas City District.	0.00	0.00	0	1,148
VARIOUS	Various	KR0349	Job Order Contracting for guard cable and guardrail repair at various locations in the rural Kansas City District.	0.00	0.00	0	2,212
VARIOUS	Various	KU0037	Upgrade signage at various locations in the urban Kansas City District.	0.00	0.00	0	1,842
VARIOUS	Various	KU0321	Bridge deck sealing at various locations in the urban Kansas City District.	0.00	0.00	1	687
VARIOUS	Various	KU0335	Job Order Contracting for concrete pavement repair at various locations in the urban Kansas City District.	0.00	0.00	0	2,260
VARIOUS	Various	KU0338	Job Order Contracting for fence repair at various primary route locations in the urban Kansas City District.	0.00	0.00	0	455
VARIOUS	Various	KU0339	Job Order Contracting for asphalt pavement repair at various locations in the urban Kansas City District.	0.00	0.00	0	2,215

Fiscal Years 2027 - 2030 Construction Program

Kansas City District

July 1, 2026 - June 30, 2030

<u>County</u>	<u>Route</u>	<u>Job Number</u>	<u>Description</u>	<u>Length</u>	<u>Lane Miles</u>	<u>Number of Bridges</u>	<u>Est Total Cost (\$1000)</u>
ASSET MANAGEMENT							
VARIOUS	Various	KU0342	Job Order Contracting for guard cable and guardrail repair at various locations in the urban Kansas City District.	0.00	0.00	0	6,939
VARIOUS	Various	KU0343	Job Order Contracting for lighting repair at various locations in the urban Kansas City District.	0.00	0.00	0	2,739
VARIOUS	Various	KU0423	Job Order Contracting for signage replacement at various locations in the urban Kansas City District.	0.00	0.00	0	1,115
VARIOUS	Various	KU0466	Job Order Contracting for bridge repairs at various locations in the urban Kansas City District.	0.00	0.00	1	4,410
VARIOUS	Various	KU0467	Job Order Contracting for signage replacement at various locations in the urban Kansas City District.	0.00	0.00	0	1,146
VARIOUS	Various	KU0468	Job Order Contracting for asphalt pavement repair at various locations in the urban Kansas City District.	0.00	0.00	0	2,277
VARIOUS	Various	KU0469	Job Order Contracting for concrete pavement repair at various locations in the urban Kansas City District.	0.00	0.00	0	2,307
VARIOUS	Various	KU0470	Job Order Contracting for fence repair at various primary route locations in the urban Kansas City District.	0.00	0.00	0	467
VARIOUS	Various	KR0344	Job Order Contracting for asphalt pavement repair in the rural Kansas City District.	0.00	0.00	0	573
VARIOUS	Various	KR0347	Job Order Contracting for asphalt pavement repair in the rural Kansas City District.	0.00	0.00	0	594
ASSET MANAGEMENT Projects		100			849.48	65	970,273

Fiscal Years 2027 - 2030 Construction Program

Kansas City District

July 1, 2026 - June 30, 2030

<u>County</u>	<u>Route</u>	<u>Job Number</u>	<u>Description</u>	<u>Length</u>	<u>Lane Miles</u>	<u>Number of Bridges</u>	<u>Est Total Cost (\$1000)</u>
CAPITAL IMPROVEMENT							
CLAY	MO 291	KU0117	Upgrade signals at Flintlock Road and corridor improvements from 0.1 mile north of Northeast 104th Street to 0.1 mile west of North Overton Avenue. \$4,000,000 Community Funded Projects funding.	0.92	1.42	0	12,671
CAPITAL IMPROVEMENT Projects					1.42	0	12,671

Fiscal Years 2026 - 2030

Totals Kansas City District

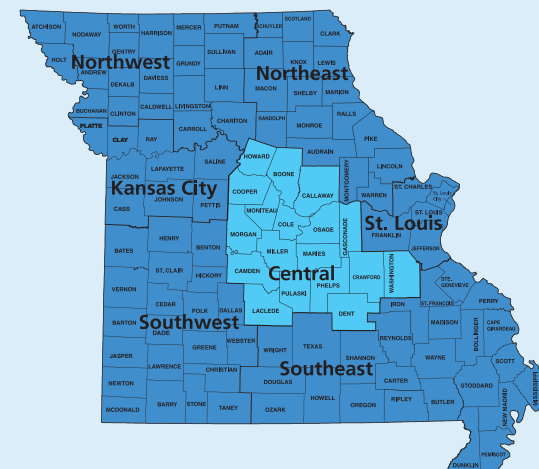
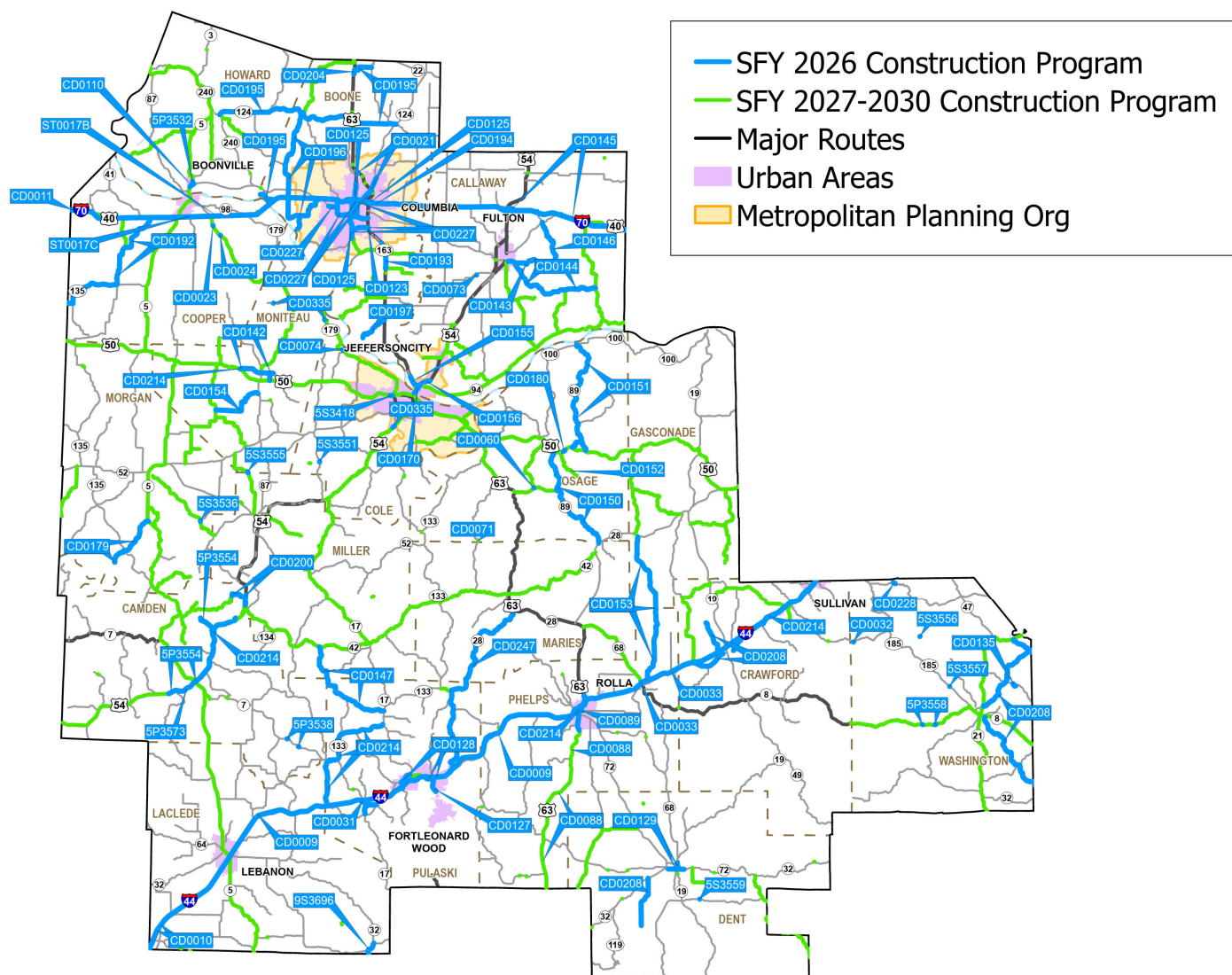
<u>District</u>	<u>Number of Projects</u>	<u>Length</u>	<u>Lane Miles</u>	<u>Number of Bridges</u>	<u>Est Total Cost(\$1000)</u>
KANSAS CITY	180	544.51	1,701.89	118	1,403,155
Other Projects*	15				28,415
Garvee Payments**	2				189,537
Totals	197				1,621,107

*Other projects are not considered Asset Management or Capital Improvement projects therefore included as total only. Other projects include such things as emergency response operations, Intelligent Transportation System (ITS) operations, and on-call work zone enforcement.

**GARVEE Payments are debt repayments for Safe and Sound. Includes programmed totals prior to fiscal year 2026.

CENTRAL DISTRICT

Contact Information



MoDOT Central District Office

1511 Missouri Blvd.
Jefferson City, MO 65102

(573) 751-7687

District Engineer:
Machelle Watkins

Fiscal Year 2026 - Construction Program

Central District

July 1, 2025 - June 30, 2026

<u>County</u>	<u>Route</u>	<u>Job Number</u>	<u>Description</u>	<u>Length</u>	<u>Lane Miles</u>	<u>Number of Bridges</u>	<u>Est Total Cost (\$1000)</u>
ASSET MANAGEMENT							
BOONE	MO 163	CD0193	Pavement resurfacing from 0.5 mile north of Deer Park Road to Rte. H and Outer Road 63 from Meyer Industrial Drive to Rte. 163.	3.59	7.23	0	1,406
BOONE	US 63	CD0021	Bridge painting over Rte. B and Wagon Trail Road over Rte. 63. Project involves bridges A4033, A4086 and A4087.	0.10	0.29	3	1,620
BOONE	US 63	CD0204	Modify intersection configuration at Rte. CC.	0.62	2.49	0	3,114
BOONE	MO 740	CD0227	Upgrade pavement markings on Rte. 740, Rte. 163, Rte. 763, Loop 70, Rte. B, Rte. AC and Rte. TT in Columbia.	25.31	0.00	0	858
BOONE	MO 763	CD0125	Upgrade pedestrian facilities to comply with the ADA Transition Plan including Rte. 163 and Rte. PP in Columbia.	6.29	29.05	0	2,070
BOONE	RT A	CD0197	Pavement preservation treatment from Rte. 63 to end of state maintenance.	4.36	8.72	0	177
BOONE	RT AC	CD0123	Upgrade pedestrian facilities to comply with the ADA Transition Plan in Columbia.	2.24	9.75	0	2,186
BOONE	RT J	CD0196	Pavement preservation treatment from Rte. 124 to Rte. O. Includes Rte. O from I-70 to end of state maintenance; Rte. UU from I-70 to Rte. O and Outer Road 70 from east of Rte. UU to west of Rte. UU.	24.37	48.74	0	970
CALLAWAY	S OR 54	CD0156	Pavement resurfacing from South Summit Drive to end of state maintenance.	0.72	1.43	0	102
CALLAWAY	W OR 63	CD0155	Pavement resurfacing from end of state maintenance to Cedar City Drive.	1.30	2.59	0	149

Fiscal Year 2026 - Construction Program

Central District

July 1, 2025 - June 30, 2026

<u>County</u>	<u>Route</u>	<u>Job Number</u>	<u>Description</u>	<u>Length</u>	<u>Lane Miles</u>	<u>Number of Bridges</u>	<u>Est Total Cost (\$1000)</u>
ASSET MANAGEMENT							
CALLAWAY	N OR 70	CD0145	Pavement preservation treatment from Rte. 54 to Rte. JJ interchange. Includes Outer Road 70 from Rte. A/Z interchange to Rte. D.	7.74	15.48	0	265
CALLAWAY	RT H	CD0073	Bridge rehabilitation over Middle River. Project involves bridge R0417.	0.02	0.05	1	683
CALLAWAY	RT JJ	CD0146	Pavement preservation treatment from Rte. Z to Rte. UU.	6.57	13.13	0	226
CALLAWAY	RT O	CD0144	Pavement preservation treatment from State Street to Rte. D.	15.32	30.64	0	580
CALLAWAY	RT UU	CD0143	Pavement preservation treatment from Rte. O to Rte. JJ.	6.31	12.63	0	234
CAMDEN	MO 242	CD0200	Pavement resurfacing from Rte. MM to Bagnell Dam Boulevard and Rte. MM from Lake of the Ozarks to Rte. 242.	2.42	9.13	0	1,342
CAMDEN	US 54	5P3554	Pavement resurfacing from west of the Niangua River to Camdenton, Rte. 54 from Bus. 5 to Grand Glaize bridge, from east of Osage Beach Parkway to Osage River. Rte. KK from SME to West Osage Beach Parkway and Osage Beach Parkway from Rte. 54 to east of Passover Rd.	18.65	73.07	0	9,971
CAMDEN	MO 7	5P3538	Bridge rehabilitation over Sellars Creek and Murphy's Creek south of Rte. T. Project involves bridges A1236 and A1237.	0.25	0.50	2	1,723
COLE	MO 179	CD0074	Bridge rehabilitation over Rock Creek. Project involves bridge X0035.	0.18	0.36	1	829
COLE	S OR 50	5S3418	Add signals and turn lane at South Ten Mile Drive in Jefferson City.	0.36	1.52	0	2,226

Fiscal Year 2026 - Construction Program

Central District

July 1, 2025 - June 30, 2026

<u>County</u>	<u>Route</u>	<u>Job Number</u>	<u>Description</u>	<u>Length</u>	<u>Lane Miles</u>	<u>Number of Bridges</u>	<u>Est Total Cost (\$1000)</u>
ASSET MANAGEMENT							
COLE	RT AA	5S3551	Bridge rehabilitation over South Moreau Creek. Project involves bridge R0445.	0.12	0.24	1	1,266
COOPER	MO 135	CD0192	Pavement preservation treatment from I-70 to Pettis County line.	20.44	40.88	0	918
COOPER	IS 70	CD0011	Job Order Contracting for concrete pavement repair in Cooper, Boone and Callaway Counties.	78.02	0.00	0	538
COOPER	MO 87	CD0023	Bridge rehabilitation over Petite Saline Creek. Project involves bridge A4607.	0.06	0.11	1	486
COOPER	MO 87	CD0024	Bridge rehabilitation over Clarks Fork Creek. Project involves bridge A4608.	0.04	0.07	1	432
CRAWFORD	N OR 44	CD0248	Pavement resurfacing from Hobby Hut Rd to Rte. C. Includes OR 44 from E Grand Rd to Hollingshead Rd, Hollingshead Rd to SME, from Bourbon to Rte. D in Franklin County, from Rte. N to Rte. W., Rte. CC from Rte. 21 to SME and Rte. H from N OR 44 to S OR 44.	26.82	53.63	0	2,969
DENT	MO 32	CD0129	Upgrade pedestrian facilities to comply with the ADA Transition Plan including Rte. 19 in Salem.	3.11	11.69	0	1,899
DENT	RT B	5S3559	Bridge replacement over Dry Creek. Project involves bridge T0582.	0.02	0.04	1	1,007
GASCONADE	RT B	CD0153	Pavement preservation treatment from Rte. 28 to Rte. 68.	22.37	44.76	0	785
HOWARD	MO 124	CD0195	Pavement resurfacing, add shoulder and rumble stripes from Rte. 240 to Rte. B. Includes pavement resurfacing on Rte. BB from Central Street to I-70 and Rte. CC from Rte. 63 to Rte. V.	30.84	61.68	0	6,643

Fiscal Year 2026 - Construction Program

Central District

July 1, 2025 - June 30, 2026

<u>County</u>	<u>Route</u>	<u>Job Number</u>	<u>Description</u>	<u>Length</u>	<u>Lane Miles</u>	<u>Number of Bridges</u>	<u>Est Total Cost (\$1000)</u>
ASSET MANAGEMENT							
HOWARD	MO 5	5P3532	Bridge rehabilitation over Sulphur Creek. Project involves bridge H0266.	0.03	0.05	1	439
HOWARD	MO 5	CD0110	Modify intersection configuration at Rte. 5 and Rte. 40 south of New Franklin.	0.97	1.94	0	1,675
LACLEDE	IS 44	CD0009	Job Order Contracting for asphalt pavement repair in Laclede, Pulaski, Phelps and Crawford Counties.	112.21	0.00	0	753
LACLEDE	IS 44	CD0010	Job Order Contracting for concrete pavement repair in Laclede, Pulaski, Phelps and Crawford Counties.	112.21	0.00	0	1,074
LACLEDE	IS 44	CD0265	Striping upgrades in Laclede, Pulaski, Phelps and Crawford Counties.	112.21	0.00	0	1,062
MILLER	RT U	CD0147	Pavement preservation treatment from Rte. 42 to Rte. 17.	15.36	30.73	0	605
MONITEAU	MO 179	CD0335	Bridge painting over Moniteau Creek, Rte. U over Howard Creek and Rte. 54 over Neighorn Branch. Project involves bridges A1984, A2358 and G0302.	0.11	1.08	3	672
MONITEAU	BU 50	CD0142	Pavement resurfacing from Rte. 50 west to Rte. 50 east and Lookout Trail from Bus. 50 to end of state maintenance.	5.72	11.76	0	1,217
MONITEAU	RT CC	5S3555	Bridge rehabilitation over South Moreau Creek. Project involves bridge A1835.	0.16	0.32	1	1,114
MONITEAU	RT F	CD0154	Pavement resurfacing from Rte. E to Rte. 87.	7.82	15.65	0	779

Fiscal Year 2026 - Construction Program

Central District

July 1, 2025 - June 30, 2026

<u>County</u>	<u>Route</u>	<u>Job Number</u>	<u>Description</u>	<u>Length</u>	<u>Lane Miles</u>	<u>Number of Bridges</u>	<u>Est Total Cost (\$1000)</u>
ASSET MANAGEMENT							
MORGAN	RT J	CD0179	Pavement preservation treatment from Rte. 5 to Rte. 135 and from Rte. 135 to end of state maintenance.	8.06	16.12	0	259
MORGAN	RT W	5S3536	Bridge rehabilitation over Indian Creek south of Rte. AA. Project involves bridge R0605.	0.13	0.26	1	978
OSAGE	US 50	CD0180	Payment to State Technical College of Missouri to construct new intersection 0.7 mile east of Rte. CC. \$443,400 Cost Share funds.	0.30	0.60	0	453
OSAGE	MO 89	CD0150	Pavement resurfacing from Rte. 50 to Rte. 28.	17.27	34.53	0	2,055
OSAGE	MO 89	CD0151	Pavement resurfacing from Rte. 100 to Rte. 50.	18.14	36.28	0	1,921
OSAGE	SP 89	CD0327	Pavement resurfacing from Rte. 89 to Rte. 50.	1.55	3.11	0	145
OSAGE	RT E	CD0060	Bridge rehabilitation over Town Creek. Project involves bridge Y0198.	0.02	0.04	1	136
PHELPS	US 63	CD0214	Upgrade pedestrian facilities at various locations in Rolla, Osage Beach, California, Richland, Crocker and Bourbon.	33.91	79.71	0	3,554
PHELPS	MO 8	CD0033	Bridge painting over I-44. Project involves bridges A0602 and A1869.	0.08	0.24	2	933
PHELPS	RT BB	CD0089	Bridge rehabilitation over Oak Street, Olive Street and BNSF Railway. Project involves bridge A3080.	0.08	0.31	1	2,531

Fiscal Year 2026 - Construction Program

Central District

July 1, 2025 - June 30, 2026

<u>County</u>	<u>Route</u>	<u>Job Number</u>	<u>Description</u>	<u>Length</u>	<u>Lane Miles</u>	<u>Number of Bridges</u>	<u>Est Total Cost (\$1000)</u>
ASSET MANAGEMENT							
PULASKI	MO 28	CD0247	Pavement resurfacing from Rte. Z to Rte. 63, Rte. 133 from Rte. 17 to I-44, I-44 OR from Rte. 17 to Rte. H, I-44 OR from Rte. H to Salina RD, Rte. AA form Rte. AB to Rte. H, Rte. P from I-44 to Rte. 17, Spur 28 from Rte. 28 to Rte. 63 and Rte. 7 from Rte. 133 to RR.	56.40	112.80	0	7,129
PULASKI	IS 44	CD0111	Add auxiliary lane from Superior Road to 0.7 mile west of Rte. 66 Trail.	1.46	2.94	0	10,968
PULASKI	IS 44	CD0111B	Add auxiliary lanes from 1 mile east of Rte. H to 0.1 mile west of Superior Road.	0.76	1.52	0	9,657
PULASKI	IS 44	CD0112	Modify ramps at westbound on-ramp at Loop 44 in St. Robert.	0.41	0.41	0	2,413
PULASKI	LP 44	CD0128	Upgrade pedestrian facilities to comply with the ADA Transition Plan from Ridgeview Drive to 0.2 mile east of Plattner Avenue in St. Robert and Rte. 17 from Summit Avenue to Lynn Street in Waynesville.	3.79	11.02	0	2,823
PULASKI	SP 44	CD0127	Upgrade pedestrian facilities to comply with the ADA Transition Plan from east of St. Robert Boulevard to the east intersection of Gateway Circle in St. Robert.	2.22	9.69	0	1,640
PULASKI	MO 7	CD0031	Bridge rehabilitation over I-44. Project involves bridge A3051.	0.04	0.08	1	1,725
TEXAS	MO 32	CD0249	Pavement resurfacing from Rte. 63 in Texas County to Rte. KK in Iron County.	46.60	98.86	0	7,366
WASHINGTON	MO 185	5S3557	Bridge rehabilitation over Miller Swan Brook. Project involves bridge A0761.	0.03	0.06	1	866
WASHINGTON	MO 8	5P3558	Bridge rehabilitation over Allen Creek, over Mid Fork Fourche a Renault and over North Fork Fourche a Renault. Project involves bridges A1437, A1438 and A1439.	0.07	0.15	3	3,095

Fiscal Year 2026 - Construction Program

Central District

July 1, 2025 - June 30, 2026

<u>County</u>	<u>Route</u>	<u>Job Number</u>	<u>Description</u>	<u>Length</u>	<u>Lane Miles</u>	<u>Number of Bridges</u>	<u>Est Total Cost (\$1000)</u>
ASSET MANAGEMENT							
WASHINGTON	RT A	CD0228	Bridge replacement over Indian Creek. Project involves bridge A0331.	0.34	0.68	1	3,511
WASHINGTON	RT T	5S3556	Bridge rehabilitation over Big Indian Creek. Project involves bridge W0217.	0.05	0.10	1	333
WASHINGTON	RT U	CD0208	Pavement preservation treatment from Springtown to Rte. BB in St. Francois County and Rte. E from Rte. CC to Rte. 21. Rte. ZZ from Rte. F to McLeod St. and Rte. DD from southeast of Brush Creek to west of Rte. 19, Rte. F from Rte. 32 to Rte. E.	43.32	86.70	0	1,723
WASHINGTON	RT W	CD0032	Bridge rehabilitation over Ashley Branch. Project involves bridge R0442.	0.02	0.05	1	806
ASSET MANAGEMENT Projects		64			1,037.71	29	124,084

Fiscal Year 2026 - Construction Program

Central District

July 1, 2025 - June 30, 2026

<u>County</u>	<u>Route</u>	<u>Job Number</u>	<u>Description</u>	<u>Length</u>	<u>Lane Miles</u>	<u>Number of Bridges</u>	<u>Est Total Cost (\$1000)</u>
CAPITAL IMPROVEMENT							
CALLAWAY	US 54	CD0170	Add westbound lanes north of the Missouri River bridge in Jefferson City and modify interchange configuration at Rte. W and Rte. 54 westbound and signage upgrades.	0.27	4.93	0	4,511
CAMDEN	US 54	5P3573	Add lanes from South Bus. Rte. 5 to city limits of Camdenton.	1.38	4.32	0	8,837
WASHINGTON	MO 47	CD0135	Modify railroad crossing interchange at Union Pacific Railroad 1.2 miles south of Rte. E. \$6,134,000 STBG-Rail and \$323,000 Union Pacific Railroad funds.	0.59	1.18	0	8,627
CAPITAL IMPROVEMENT Projects					10.43	0	21,975

Fiscal Years 2027 - 2030 Construction Program

Central District

July 1, 2026 - June 30, 2030

<u>County</u>	<u>Route</u>	<u>Job Number</u>	<u>Description</u>	<u>Length</u>	<u>Lane Miles</u>	<u>Number of Bridges</u>	<u>Est Total Cost (\$1000)</u>
ASSET MANAGEMENT							
BOONE	MO 163	CD0190	Pavement resurfacing from Rte. K to Rte. 63 outer road.	6.17	12.35	0	962
BOONE	MO 163	CD0333	Bridge improvement over Hinkson Creek. Project involves bridge A1899.	0.50	2.27	1	2,719
BOONE	E OR 63	CD0166	Bridge improvement over Bass Creek. Project involves bridge G0742.	0.02	0.04	1	1,055
BOONE	US 63	CD0286	Bridge improvement over Rocky Fork Creek. Project involves bridge A0661.	0.06	0.12	1	594
BOONE	US 63	CD0301	Safety improvements at Route 124.	2.25	8.99	0	3,947
BOONE	LP 70	CD0124	Upgrade pedestrian facilities to comply with the ADA Transition Plan from I-70 Drive to Range Line Street in Columbia.	2.46	10.57	0	748
BOONE	S OR 70	CD0194	Pavement improvement from Rte. 63 connector to St. Charles Road.	2.28	4.55	0	820
BOONE	S OR 70	CD0202	Bridge improvement over Hominy Creek and Trail. Project involves bridge H0196.	0.02	0.03	1	2,542
BOONE	RT B	CD0226	Intersection improvements at East Brown Station Road. Includes Rte. 763 at University Avenue and Rollins Street.	0.10	0.47	0	1,789
BOONE	RT DD	CD0198	Pavement improvement from end of state maintenance to Rte. M. Includes Rte. DD from Minor Hill Road to Rte. M.	7.33	14.66	0	895

Fiscal Years 2027 - 2030 Construction Program

Central District

July 1, 2026 - June 30, 2030

<u>County</u>	<u>Route</u>	<u>Job Number</u>	<u>Description</u>	<u>Length</u>	<u>Lane Miles</u>	<u>Number of Bridges</u>	<u>Est Total Cost (\$1000)</u>
ASSET MANAGEMENT							
BOONE	RT F	CD0325	Pavement improvement from west of Rte. 63 to Rte. 124.	13.15	26.30	0	450
BOONE	RT H	CD0328	Pavement improvement from Rte. 63 to end of state maintenance and Rte. AB from Rte. 63 to end of state maintenance.	8.15	16.30	0	400
BOONE	RT M	CD0191	Pavement improvement from end of state maintenance to Rte. 63.	8.15	16.29	0	909
BOONE	CST MEXICO GRAVEL RD	CD0287	Bridge improvement over Rte. 63. Project involves bridge A4088.	0.04	0.08	1	575
BOONE	CRD PRATHERSVILLE RD	CD0288	Bridge improvement over Rte. 63. Project involves bridges A4032 and A4031.	0.12	0.25	2	1,550
CALLAWAY	US 54	CD0276	Bridge improvement over Rte. J. Project involves bridges A3449 and A3450.	0.04	0.19	2	951
CALLAWAY	MO 94	CD0294	Pavement improvement from Rte. 63/54 interchange to Montgomery County line.	31.78	63.56	0	3,834
CALLAWAY	RT AA	CD0250	Pavement improvement from Rte. OO to Rte. 94, Rte. AE from Rte. J to Rte. 54, Rte. TT from Rte. 54 to end of state maintenance, Rte. OO from end of state maintenance to Rte. 54 and Platinum Road from end of state maintenance to Rte. AA.	21.14	42.61	0	775
CALLAWAY	RT B	CD0277	Bridge improvement over Rte. 54. Project involves bridge A4777.	0.12	0.24	1	833
CALLAWAY	RT C	CD0313	Pavement improvement from East First Street to Rte. 94. Includes Rte. CC from Rte. O to Rte. 94 and Rte. AD from Rte. C to end of state maintenance.	23.52	47.04	0	758

Fiscal Years 2027 - 2030 Construction Program

Central District

July 1, 2026 - June 30, 2030

<u>County</u>	<u>Route</u>	<u>Job Number</u>	<u>Description</u>	<u>Length</u>	<u>Lane Miles</u>	<u>Number of Bridges</u>	<u>Est Total Cost (\$1000)</u>
ASSET MANAGEMENT							
CALLAWAY	RT D	CD0182	Pavement preservation treatment from I-70 to Rte. 94.	18.48	36.96	0	686
CALLAWAY	RT F	CD0246	Bridge improvements over Rte. 54. Project involves bridge A2296.	0.09	0.19	1	3,346
CALLAWAY	RT N	CD0298	Bridge improvement over Loutre River. Project involves bridge X0759.	0.04	0.08	1	816
CALLAWAY	CRD S SUMMIT DR	CD0072	Bridge improvement over Rte. 54. Project involves bridge A3521.	0.05	0.10	1	768
CAMDEN	MO 5	CD0213	Pavement improvement from Niangua River bridge to south of Laclede County line, including ramps. Includes Rte. 7 from Rte. 5 to Old Rte. 5.	19.47	52.52	0	9,192
CAMDEN	MO 5	CD0256	Bridge improvement over Osage Arm and Niangua Arm of the Lake of the Ozarks. Project involves bridges A7875 and A5998.	1.22	2.45	2	3,383
CAMDEN	US 54	CD0181	Pavement improvement from east of Little Niangua River near the Hickory County line to west of Niangua River near Camdenton.	16.24	43.85	0	5,561
CAMDEN	US 54	CD0211	Bridge improvement over Macks Creek. Project involves bridge A1320.	0.23	0.65	1	1,736
CAMDEN	US 54	CD0295	Pavement improvement from Grand Glaize bridge to east of Osage Beach Parkway and Rte. 42 from west of Rte. 54 to east of School of the Osage. Includes several ramps.	7.01	25.01	0	6,133
CAMDEN	MO 7	CD0260	Bridge painting over Sellars Creek and Murphy's Creek. Includes Rte. W in Morgan County over Indian Creek. Project involves bridges A1236, A1237 and R0605.	0.09	0.18	6	343

Fiscal Years 2027 - 2030 Construction Program

Central District

July 1, 2026 - June 30, 2030

<u>County</u>	<u>Route</u>	<u>Job Number</u>	<u>Description</u>	<u>Length</u>	<u>Lane Miles</u>	<u>Number of Bridges</u>	<u>Est Total Cost (\$1000)</u>
ASSET MANAGEMENT							
CAMDEN	MO 7	CD0278	Bridge improvement over Dry Auglaize Creek and on Rte. N in Camden County over Macks Creek and Rte. ZZ in Laclede County over Panther Creek. Project involves bridges A4479, N0878, R0007 and N0950.	0.85	1.70	4	690
CAMDEN	RT MM	CD0178	Pavement improvements from Rte. TT to Lake of Ozarks, Rte. TT from Rte. F to end of state maintenance, Rte. F from Rte. 5 to end of state maintenance and Rte. O from Rte. 5 to end of state maintenance.	20.88	41.77	0	5,283
CAMDEN	RT MM	CD0257	Bridge improvement over Lake of the Ozarks and over Beauty Cove Hollow. Project involves A5677 and A6340.	1.05	2.11	2	4,419
COLE	MO 17	CD0206	Pavement improvement from Rte. 54 in Cole County to Rte. 42 in Miller County.	26.00	52.00	0	4,132
COLE	MO 179	CD0215	Upgrade pedestrian facilities at various locations in Jefferson City, Lake Ozark, Clarksburg, Pilot Grove and Dixon.	34.18	74.07	0	1,890
COLE	US 50	CD0106	Pavement improvement from west of Shamrock Road to east of Stoney Gap Road. Includes westbound Rte. 50 from west of Maries River to east of Mari Osa Delta Lane and from west of Osage River to Moreau River. Includes High Friction Surface Treatment.	4.99	23.64	0	4,010
COLE	US 50	CD0140	Bridge improvement over Osage River. Project involves bridges A5552 and A0506.	0.23	0.91	2	853
COLE	US 50	CD0212	Pavement improvement at Rte. 50/63 interchange. Includes Rte. 63 and ramps.	3.88	7.89	0	329
COLE	US 50	CD0299	Bridge improvement over Moreau River. Project involves bridge A0723.	0.14	0.28	1	337
COLE	US 54	CD0139	Bridge improvement over the Missouri River. Project involves bridges A4497.	0.58	2.33	1	6,440

Fiscal Years 2027 - 2030 Construction Program

Central District

July 1, 2026 - June 30, 2030

<u>County</u>	<u>Route</u>	<u>Job Number</u>	<u>Description</u>	<u>Length</u>	<u>Lane Miles</u>	<u>Number of Bridges</u>	<u>Est Total Cost (\$1000)</u>
ASSET MANAGEMENT							
COLE	US 54	CD0219	Intersection improvement from west of United Road to east of Gray Road.	3.65	16.21	0	16,041
COLE	US 54	CD0259	Bridge washing over Missouri River. Project involves bridges A4497 and L0550.	0.58	4.09	2	372
COLE	US 54	CD0293	Pavement improvement from Miller County line to south of Stadium Boulevard.	18.27	82.23	0	13,334
COLE	RT A	CD0207	Bridge improvement over Brush Creek. Project involves bridge R0248.	0.22	0.44	1	1,312
COLE	RT AA	CD0230	Bridge painting over S. Moreau Cr. and Rte. CC in Moniteau Co. Includes Rte. T over Loose Creek in Osage Co., Rte. 179 over Rock Creek in Cole Co. and Rte. H over Middle River in Callaway Co. Project involves bridges R0445, A1835, A1839, X0035 and R0417.	0.55	1.10	5	575
COLE	RT B	CD0258	Bridge rehabilitation over Osage River. Project involves bridge K0656.	0.21	0.42	1	2,127
COLE	RT J	CD0184	Pavement improvement from Rte. 50 to end of state maintenance. Includes Liberty Road from Rte. M to end of state maintenance and Christy Drive from west of Veterans Lane to south of Stadium Boulevard.	5.08	10.15	0	760
COLE	RT M	CD0183	Pavement improvement from Rte. 50 to Rte. B.	8.12	16.24	0	348
COOPER	IS 70	5I3358Z	Payback for MTFC loan to construct new Missouri River bridge at Rocheport. Total cost of \$60,739,000 with payments from SFY 2024 to SFY 2030. Project involves bridge L0962.	4.80	0.00	1	60,739
COOPER	IS 70	CD0253	Bridge improvement over Missouri River. Project involves bridge A8900 and A9100.	0.57	2.29	2	599

Fiscal Years 2027 - 2030 Construction Program

Central District

July 1, 2026 - June 30, 2030

<u>County</u>	<u>Route</u>	<u>Job Number</u>	<u>Description</u>	<u>Length</u>	<u>Lane Miles</u>	<u>Number of Bridges</u>	<u>Est Total Cost (\$1000)</u>
ASSET MANAGEMENT							
COOPER	IS 70	CD0269	Job Order Contracting for concrete pavement repair in Cooper, Boone and Callaway Counties.	78.02	0.00	0	552
COOPER	MO 87	CD0329	Pavement improvement from south of I-70 to Rte. O.	29.72	59.44	0	4,853
COOPER	RT M	CD0189	Pavement improvement from Rte. K to Rte. 135.	9.02	18.03	0	1,165
CRAWFORD	MO 8	CD0102	Pavement improvement from west of the Washington County line to the Big River in St. Francois County.	28.21	57.10	0	8,323
CRAWFORD	RT C	CD0255	Pavement improvements from Rte. 72 to Rte. 32, Rte. F from Rte. 19 to SOR I-44, Rte. C from Rte. 72 to Rte. 32 in Dent County and Rte. C from Rte. 133 to Rte. 28 in Pulaski County.	51.64	103.29	0	5,622
CRAWFORD	RT N	CD0037	Bridge improvement over the Meramec River. Project involves bridge A3354.	0.07	0.14	1	1,397
DENT	MO 19	CD0035	Bridge improvement over Spring Creek. Project involves bridge A4433.	0.01	0.02	1	196
DENT	MO 32	CD0235	Bridge improvement over Huzzah Creek. Project involves bridge J0573.	0.09	0.18	1	2,975
DENT	MO 32	CD0285	Bridge improvement over Dry Valley Creek. Project involves bridge A8446.	0.03	0.07	1	90
DENT	RT FF	CD0282	Bridge improvement over Dry Fork Creek. Project involves bridge A2060.	0.08	0.16	1	320

Fiscal Years 2027 - 2030 Construction Program

Central District

July 1, 2026 - June 30, 2030

<u>County</u>	<u>Route</u>	<u>Job Number</u>	<u>Description</u>	<u>Length</u>	<u>Lane Miles</u>	<u>Number of Bridges</u>	<u>Est Total Cost (\$1000)</u>
ASSET MANAGEMENT							
DENT	RT H	CD0240	Bridge improvements over Dry Fork Creek and Barnett Prong Dry Creek and on Rte. 32 over Dry Fork Creek and Pigeon Creek. Project involves bridges A2588, A2587, A4408 and A4261.	0.19	0.38	4	2,568
DENT	RT P	CD0303	Pavement improvement from Rte. 72 to end of state maintenance. Includes Rte. JJ from Rte. N to end of state maintenance.	7.13	14.26	0	1,831
GASCONADE	RT A	CD0185	Pavement improvement from Rte. 50 to Rte. 28. Includes Rte. Y from Rte. A to Rte. 28.	21.89	43.79	0	2,300
GASCONADE	RT T	CD0315	Pavement improvement from Rte. 50 to end of state maintenance and Rte. V from Rte. 19 to Rte. T.	17.44	34.87	0	554
HOWARD	BU 240	CD0163	Bridge improvements over CPKC railroad. Project involves bridge K0382.	0.30	0.61	1	4,294
HOWARD	MO 240	CD0137	Bridge replacement over Salt Creek south of Fayette. Project involves bridge K0045.	0.10	0.21	1	1,627
HOWARD	MO 240	CD0203	Bridge improvement over Pipes Branch. Project involves bridge H0287.	0.01	0.01	1	3,151
HOWARD	MO 3	CD0164	Bridge improvements over CPKC railroad. Project involves bridge K0962.	0.04	0.07	1	5,144
HOWARD	US 40	CD0289	Bridge improvement over Moniteau Creek. Project involves bridge G0544.	0.07	0.14	1	2,011
HOWARD	MO 5	CD0199	Pavement improvement from Chariton County line to Rte. 240.	1.57	3.13	0	358

Fiscal Years 2027 - 2030 Construction Program

Central District

July 1, 2026 - June 30, 2030

<u>County</u>	<u>Route</u>	<u>Job Number</u>	<u>Description</u>	<u>Length</u>	<u>Lane Miles</u>	<u>Number of Bridges</u>	<u>Est Total Cost (\$1000)</u>
ASSET MANAGEMENT							
HOWARD	RT J	CD0326	Pavement improvements from Rte. Z to Rte. 5 and Rte. DD from Rte. 5 to Rte. P.	16.71	33.41	0	844
HOWARD	RT W	CD0165	Scour repair over Branch of Bonne Femme Creek. Project involves bridge N0966.	0.02	0.03	1	95
HOWARD	RT W	CD0188	Pavement improvement from Rte. 240 to Rte. A.	7.31	14.63	0	883
LACLEDE	IS 44	CD0263	Job Order Contracting for asphalt pavement repair in Laclede, Pulaski, Phelps and Crawford Counties.	112.21	0.00	0	795
LACLEDE	IS 44	CD0264	Job Order Contracting for concrete pavement repair in Laclede, Pulaski, Phelps and Crawford Counties.	112.21	0.00	0	1,134
LACLEDE	IS 44	CD0270	Pavement improvement from 0.6 miles west of Rte. F to 0.6 miles west of Rte. 133. Includes I-44 westbound from west of Rte. 133 to east of Swallow Drive and approximately 2 miles east of Rte. F to Rte. F.	10.54	31.44	0	27,480
LACLEDE	RT AD	CD0221	Bridge improvement over Gasconade River. Project involves bridge R0601.	0.23	0.47	1	2,482
LACLEDE	CRD DOVE RD	5S3562	Bridge improvement over I-44. Project involves bridge A2892.	0.10	0.19	1	540
LACLEDE	RT J	CD0056	Bridge improvement over I-44. Project includes bridge A1196.	0.09	0.19	1	1,124
LACLEDE	RT O	CD0217	Bridge improvement over Sterns Creek. Project involves bridge A2676.	0.15	0.30	1	1,445

Fiscal Years 2027 - 2030 Construction Program

Central District

July 1, 2026 - June 30, 2030

<u>County</u>	<u>Route</u>	<u>Job Number</u>	<u>Description</u>	<u>Length</u>	<u>Lane Miles</u>	<u>Number of Bridges</u>	<u>Est Total Cost (\$1000)</u>
ASSET MANAGEMENT							
MARIES	MO 68	CD0309	Pavement improvement from Rte. 63 to north of Matlock Drive.	11.83	23.72	0	3,380
MILLER	MO 17	CD0234	Bridge improvement over Osage River. Project involves bridge A7536.	0.27	0.53	1	547
MILLER	MO 42	5P3569	Pavement preservation treatment from east of Osage Beach Parkway in Osage Beach to Rte. 28.	58.48	116.96	0	2,283
MILLER	MO 42	CD0222	Bridge improvements over Spring Branch and Barren Fork. Project involves bridge A1350 and A1351.	0.24	0.48	2	2,085
MILLER	MO 42	CD0279	Bridge improvement over Tavern Creek and Wiemer Creek and on Rte. 54 in Camden County over Rte. 5. Project involves bridges A4490, A4492 and A6392.	0.72	2.01	3	1,642
MILLER	MO 52	CD0233	Bridge improvement over South Fork Moreau Creek. Project involves bridge A3964.	0.29	0.58	1	356
MILLER	RT A	CD0280	Bridge improvement over Tavern Creek. Project involves bridge N0455.	0.24	0.48	1	244
MONITEAU	MO 179	CD0176	Pavement improvement from Rte. 87 to 0.14 mile north of West Main Street and to Rte. AA from Rte. 87 to Rte. 179.	22.33	44.85	0	2,549
MONITEAU	US 50	CD0272	Bridge improvement over Moreau Creek Branch. Project involves bridges H0154 and H0108.	0.02	0.05	2	240
MONITEAU	MO 87	CD0302	Bridge improvement over Moreau Creek. Project involves bridge A1204.	0.06	0.12	1	485

Fiscal Years 2027 - 2030 Construction Program

Central District

July 1, 2026 - June 30, 2030

<u>County</u>	<u>Route</u>	<u>Job Number</u>	<u>Description</u>	<u>Length</u>	<u>Lane Miles</u>	<u>Number of Bridges</u>	<u>Est Total Cost (\$1000)</u>
ASSET MANAGEMENT							
MONITEAU	RT CC	CD0205	Pavement improvement from Rte. E to Rte. C and from Rte. C to north of Rte. 52 in Eldon, Rte. M from Rte. 54 interchange to end of state maintenance in Miller County and Rte. W from Versailles city limit to Rte. Y in Morgan County.	36.47	72.95	0	1,236
MONITEAU	RT E	CD0319	Pavement improvement from Rte. 50 to Rte. C, Rte. K from Rte. E to end of state maintenance, Rte. TT from Rte. 5 to Rte. 5 and Rte. FF from Rte. 52 to end of state maintenance.	31.80	63.60	0	1,016
MONITEAU	RT T	CD0229	Bridge improvement over Burris Fork. Project involves bridge N0747.	0.08	0.16	1	164
MORGAN	MO 135	CD0223	Bridge improvement over Flat Creek. Project involves bridge A1838.	0.34	0.68	1	1,947
MORGAN	MO 5	CD0070	Bridge improvement over Gravois Creek. Includes intersection improvement at Rte. J and Rte. 5. Project involves bridge A0146.	0.65	1.29	1	6,915
MORGAN	MO 5	CD0216	Bridge improvement over Straight Fork Moreau. Project involves bridge A5253.	0.51	1.03	1	191
MORGAN	US 50	CD0266	Signage upgrades from west Morgan County line to east Gasconade County line and Rte. 5 from northwest Howard County line to south Laclede County line.	254.99	0.00	0	961
MORGAN	US 50	CD0281	Bridge improvement over Lamine River. Project involves bridge A1193.	0.36	0.72	1	2,109
MORGAN	US 50	CD0323	Pavement improvement from Morgan County line to Cole County line.	23.28	63.57	0	3,697
OSAGE	MO 133	CD0275	Bridge improvement over Sugar Creek. Project involves bridge B0368.	0.02	0.05	1	143

Fiscal Years 2027 - 2030 Construction Program

Central District

July 1, 2026 - June 30, 2030

<u>County</u>	<u>Route</u>	<u>Job Number</u>	<u>Description</u>	<u>Length</u>	<u>Lane Miles</u>	<u>Number of Bridges</u>	<u>Est Total Cost (\$1000)</u>
ASSET MANAGEMENT							
OSAGE	US 50	CD0273	Bridge improvement over Rte. 50/63. Project involves Bridge A5553.	0.08	0.17	1	895
OSAGE	US 63	CD0274	Bridge improvement over Rte. 50/63. Project involves bridge A5554.	0.00	0.06	1	418
OSAGE	MO 89	CD0105	Bridge improvement over Indian Creek. Project involves bridge K0214.	0.08	0.16	1	1,241
OSAGE	RT C	CD0297	Bridge improvement over Loose Creek. Project involves bridge A1847.	0.08	0.16	1	1,070
OSAGE	RT CC	CD0152	Pavement improvement from Rte. 50 to end of state maintenance.	4.66	9.32	0	564
OSAGE	RT T	CD0071	Bridge rehabilitation over Loose Creek. Project involves bridge A1839.	0.03	0.06	1	651
OSAGE	RT U	CD0332	Pavement improvement from Rte. 50 to Rte. E and Rte. E from Rte. 63 to Rte. 89.	14.70	29.40	0	555
PHELPS	US 63	CD0088	Pavement improvement from north of Rolla to Rte. CC.	30.23	85.31	0	12,390
PHELPS	MO 8	CD0236	Bridge improvement over I-44. Project involves bridge A0602.	0.06	0.25	1	1,579
PHELPS	MO 8	CD0290	Bridge improvement over Asher Creek. Project involves bridge A4962.	0.04	0.09	1	601

Fiscal Years 2027 - 2030 Construction Program

Central District

July 1, 2026 - June 30, 2030

<u>County</u>	<u>Route</u>	<u>Job Number</u>	<u>Description</u>	<u>Length</u>	<u>Lane Miles</u>	<u>Number of Bridges</u>	<u>Est Total Cost (\$1000)</u>
ASSET MANAGEMENT							
PHELPS	RT D	CD0284	Bridge improvement over Gasconade River. Projects involves bridge A5215.	0.11	0.23	1	1,502
PHELPS	RT F	CD0283	Bridge improvement over Dry Fork Creek. Project involves bridge A2946.	0.04	0.08	1	1,209
PHELPS	RT F	CD0291	Bridge improvement over Norman Creek. Project involves bridge R0522.	0.04	0.08	1	956
PHELPS	RT HH	CD0036	Bridge improvement over Spring Creek. Project involves bridge N0668.	0.03	0.06	1	2,030
PHELPS	RT J	CD0238	Bridge improvement over Spring Creek. Project involves bridge T0878.	0.05	0.10	1	852
PHELPS	RT K	CD0160	Bridge improvements over Sherrill Creek. Project involves bridge A0523.	0.14	0.28	1	2,396
PHELPS	RT K	CD0239	Bridge improvement over Spring Creek. Project involves bridge A0524.	0.16	0.32	1	343
PULASKI	SP 44	CD0162	Pavement improvement from I-44 to end of state maintenance and on Bus. 44 from Rte. 17 to I-44 Spur.	5.21	19.15	0	4,912
PULASKI	MO 7	5P3544	Bridge improvement over the Gasconade River. Project involves bridge A0843.	0.14	0.27	1	768
VARIOUS	Various	CD0004	Job Order Contracting for guard cable and guardrail repair on various routes in the northern portion of the Central District.	0.00	0.00	0	2,425

Fiscal Years 2027 - 2030 Construction Program

Central District

July 1, 2026 - June 30, 2030

<u>County</u>	<u>Route</u>	<u>Job Number</u>	<u>Description</u>	<u>Length</u>	<u>Lane Miles</u>	<u>Number of Bridges</u>	<u>Est Total Cost (\$1000)</u>
ASSET MANAGEMENT							
VARIOUS	Various	CD0005	Job Order Contracting for guard cable and guardrail repair on various routes in the southern portion of the Central District.	0.00	0.00	0	3,195
VARIOUS	Various	CD0267	Job Order Contracting for guard cable and guardrail repair on various routes in the northern portion of the Central District.	0.00	0.00	0	2,329
VARIOUS	Various	CD0268	Job Order Contracting for guard cable and guardrail repair on various routes in the southern portion of the Central District.	0.00	0.00	0	3,492
WASHINGTON	MO 185	CD0034	Bridge improvement over Bates Creek. Project involves bridge A0760.	0.04	0.08	1	1,175
WASHINGTON	MO 185	CD0261	Bridge paint over Bates CR. Rte. J-Laclede over I-44, Rte. N-Crawford over Meramec Rvr, Rte. 163 & Rte. 740 over Hinkson CR in Boone, Rte. T over Burris Fork-Moniteau & S. Summit Dr over Rte. 54-Callaway. Involves bridges A0760, A1196, A1256, A1899, A3354, A3521, N0747.	0.40	0.93	7	3,370
WASHINGTON	MO 21	CD0092	Pavement improvement from Jefferson County line to Rte. 32 in Iron County.	32.30	65.37	0	9,828
ASSET MANAGEMENT Projects		126			1,791.04	103	362,749

Fiscal Years 2027 - 2030 Construction Program

Central District

July 1, 2026 - June 30, 2030

<u>County</u>	<u>Route</u>	<u>Job Number</u>	<u>Description</u>	<u>Length</u>	<u>Lane Miles</u>	<u>Number of Bridges</u>	<u>Est Total Cost (\$1000)</u>
CAPITAL IMPROVEMENT							
OSAGE	US 63	CD0108	Corridor improvements from Rte. 50 to Maries River bridge south of Westphalia and bridge improvement over the Maries River. Project involves bridge A4322 and A4328.	5.95	13.18	2	87,448
CAPITAL IMPROVEMENT Projects		1			13.18	2	87,448

Fiscal Years 2026 - 2030

Totals Central District

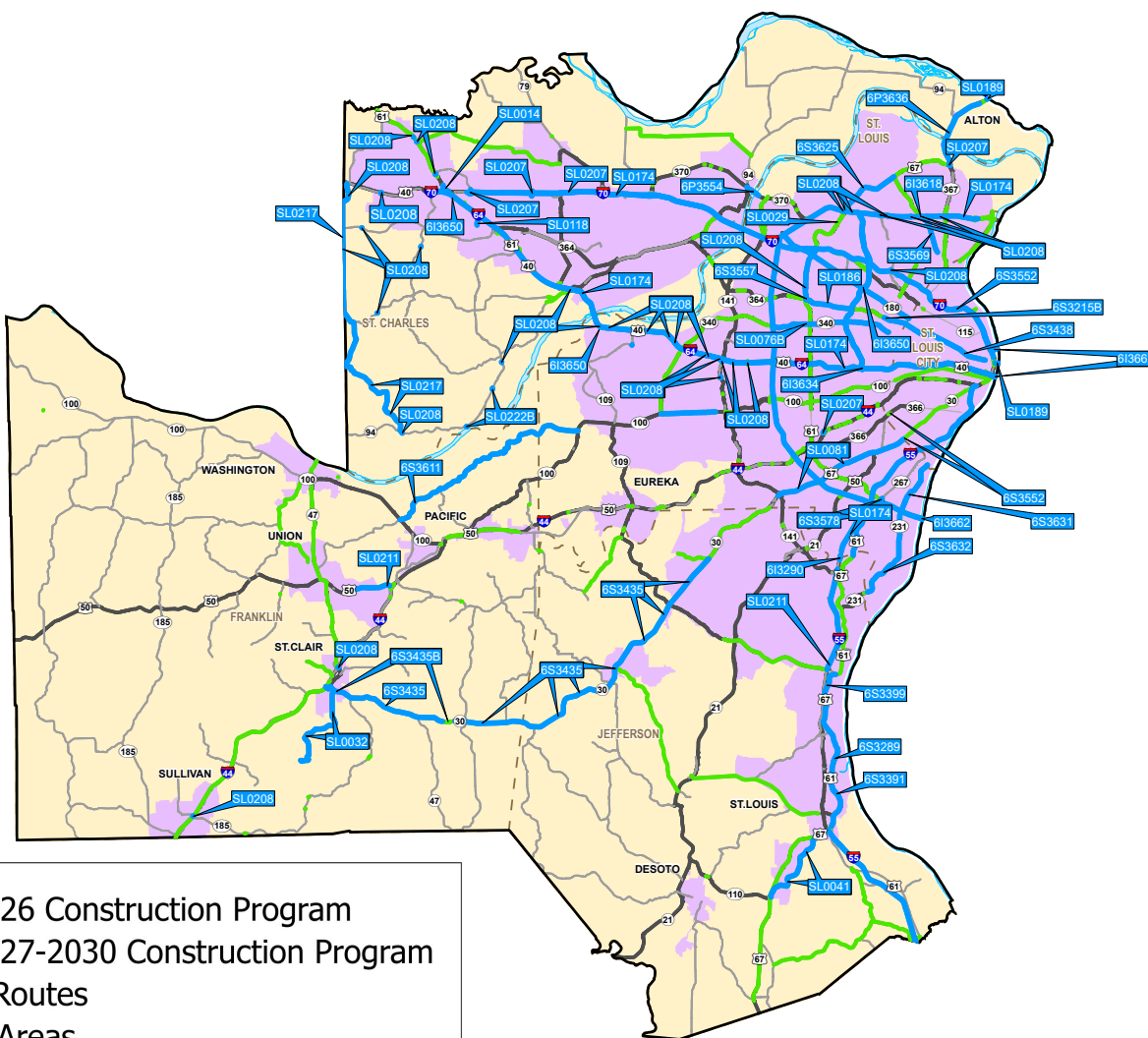
<u>District</u>	<u>Number of Projects</u>	<u>Length</u>	<u>Lane Miles</u>	<u>Number of Bridges</u>	<u>Est Total Cost(\$1000)</u>
CENTRAL	194	2,280.59	2,852.35	134	596,256
Other Projects*	3				192
Garvee Payments**	1				88,889
Totals	198				685,337

*Other projects are not considered Asset Management or Capital Improvement projects therefore included as total only. Other projects include such things as emergency response operations, Intelligent Transportation System (ITS) operations, and on-call work zone enforcement.

**GARVEE Payments are debt repayments for Safe and Sound. Includes programmed totals prior to fiscal year 2026.

ST. LOUIS DISTRICT

Contact Information

**MoDOT St. Louis District Office**

1590 Woodlake Drive,
Chesterfield, MO 63017

(314) 453-1800

District Engineer:
Tom Blair

Fiscal Year 2026 - Construction Program

St. Louis District

July 1, 2025 - June 30, 2026

<u>County</u>	<u>Route</u>	<u>Job Number</u>	<u>Description</u>	<u>Length</u>	<u>Lane Miles</u>	<u>Number of Bridges</u>	<u>Est Total Cost (\$1000)</u>
ASSET MANAGEMENT							
FRANKLIN	MO 30	6S3435	Pavement resurfacing, upgrade guardrail and bridge deck sealing from I-44 North Outer Road to 1.3 miles east of Bethel Church Road and 0.1 mile west of Oak Grove Church Road to Rte. PP. Project involves bridges A3045, A3046, A3104, A3105, A4629, A4975 and A7124.	30.60	94.13	7	29,103
FRANKLIN	US 50	SL0211	Pavement preservation treatment on Rte. 50, I-70, Rte. 180 and I-55.	39.38	196.79	0	921
FRANKLIN	RT PP	SL0032	Pavement resurfacing, pipe replacement, upgrade guardrail and replace signage from Rte. 30 to Pickles Ford Road, culvert replacement over Dry Branch and culvert extension over Hoosier Creek. Project involves culvert R0261 and R0262.	6.72	13.50	2	3,733
FRANKLIN	RT T	6S3611	Pavement resurfacing, pavement repair and upgrade guardrail from west junction Rte. 100 to east junction Rte. 100 and bridge deck sealing over Labadie Creek. Project involves bridge A7212.	14.98	29.95	1	6,430
JEFFERSON	IS 55	6I3290	Bridge rehabilitation over the Meramec River. Project involves twin bridges A0609.	0.28	3.01	2	20,890
JEFFERSON	US 61	6S3289	Bridge replacement over Joachim Creek between Scenic Drive and Herky-Horine Road and slide repair north of Herky-Horine Road to Joachim Avenue. Project involves bridge K0294.	0.92	3.68	1	20,758
JEFFERSON	US 61	6S3391	Pavement resurfacing and add center turn lane from Brandon Wallace Way to 6th Street.	1.08	4.42	0	4,816
JEFFERSON	US 61	6S3399	Pavement resurfacing, upgrade guardrail and upgrade pedestrian facilities to comply with the ADA Transition Plan from Rte. M to Rte. 67 and replace culverts 0.1 mile south of Schmidt Rd. and south of Hillside Estates Dr. Project involves culverts G0511, G0512 and G0641.	10.97	45.08	3	17,354
JEFFERSON	RT CC	SL0041	Pavement resurfacing, upgrade guardrail and signage from Rte. 67 to Rte. 110.	5.60	11.20	0	2,147
ST. CHARLES	MO 370	6P3554	Bridge rehabilitation over the Missouri River. Project involves bridge A4557.	0.64	5.20	2	65,370

Fiscal Year 2026 - Construction Program

St. Louis District

July 1, 2025 - June 30, 2026

<u>County</u>	<u>Route</u>	<u>Job Number</u>	<u>Description</u>	<u>Length</u>	<u>Lane Miles</u>	<u>Number of Bridges</u>	<u>Est Total Cost (\$1000)</u>
ASSET MANAGEMENT							
ST. CHARLES	MO 370	SL0248	Bridge rehabilitation over Rte. 94. Project involves bridges A4999 and A5109.	0.05	0.71	2	1,516
ST. CHARLES	E OR 61	SL0014	Pavement resurfacing from Pitman Avenue to end of state maintenance.	0.55	1.10	0	172
ST. CHARLES	IS 64	6I3650	Replace structural signs from I-70 to the Mississippi River and on I-170 from I-270 to Eager Road.	51.95	0.00	0	9,483
ST. CHARLES	US 67	6P3636	Add J-turns and pavement resurfacing between Riverlands Way and the Missouri River.	3.00	12.48	0	23,363
ST. CHARLES	IS 70	SL0174	Upgrade striping from Rte. A to the Mississippi River, I-55 from I-44 to 0.2 mile south of Meramec Bottom Road, I-170 from I-270 to I-64, I-270 from east of Lilac Avenue to I-55, I-255 from I-55 to the Mississippi River and I-64 from west of Rte. K to I-44.	132.04	0.00	0	2,237
ST. CHARLES	IS 70	SL0207	Pavement repair on I-70, South Outer Road 70, Bryan Road, Rte. A in St. Charles County, Rte. 67 and Leffingwell Avenue in St. Louis County.	20.07	133.43	0	1,680
ST. CHARLES	MO 94	SL0208	Bridge deck sealing at various locations in St. Charles, St. Louis and Franklin Counties. Project involves various bridges on Rte. 94, Rte. 61, Rte. D, Rte. N, Rte. T, Rte. Z, I-64, I-270, I-170, Rte. 67, Rte. 141, Rte. N, Rte. AF and Rte. 47.	1.52	7.16	51	1,695
ST. CHARLES	MO 94	SL0222B	Add pedestrian signal at Katy Trail crossings.	0.17	0.33	0	377
ST. CHARLES	CST LAKE ST LOUIS BLVD	SL0118	Payment to Lake Saint Louis for pavement resurfacing, add lanes, sidewalks and upgrade drainage from north of Hawk Ridge Crossing to south of Hawk Ridge Circle. \$600,000 Cost Share funds.	0.44	1.56	0	635
ST. CHARLES	RT T	SL0217	Pavement preservation treatment from South Outer Road 70 to Rte. 94.	19.04	38.09	0	913

Fiscal Year 2026 - Construction Program

St. Louis District

July 1, 2025 - June 30, 2026

<u>County</u>	<u>Route</u>	<u>Job Number</u>	<u>Description</u>	<u>Length</u>	<u>Lane Miles</u>	<u>Number of Bridges</u>	<u>Est Total Cost (\$1000)</u>
ASSET MANAGEMENT							
ST. CHARLES	US 67	SL0246	Clearing and wildlife barrier from Riverlands Way to the Missouri River.	0.00	0.00	0	455
ST. LOUIS	MO 100	6P3510D	Upgrade pedestrian facilities to comply with the ADA Transition Plan from Rte. 340 (Clarkson Road) to Baxter Road.	3.53	17.38	0	5,286
ST. LOUIS	MO 231	6S3631	Pavement resurfacing and upgrade pedestrian facilities to comply with the ADA Transition Plan from River City Casino Boulevard to Sappington Barracks Road.	3.07	12.16	0	21,436
ST. LOUIS	MO 231	6S3632	Pavement resurfacing and upgrade pedestrian facilities to comply with the ADA Transition Plan from Franru Lane to the Meramec River.	7.08	34.94	0	26,048
ST. LOUIS	IS 270	6I3618	Culvert rehabilitation west of Rte. AC (New Halls Ferry Road). Project involves culvert J0888. \$150,000 Metropolitan St. Louis Sewer District funds.	0.02	0.14	1	1,351
ST. LOUIS	MO 30	SL0081	Pavement resurfacing, replace signals, guardrail, lighting from 0.2 mile west of Rte. 141 to east of Hannover Avenue and bridge deck sealing over I-270. Project involves bridge A1027.	9.06	45.23	1	8,104
ST. LOUIS	MO 340	SL0076B	Pavement resurfacing and repair sidewalk from I-270 to Ferguson Avenue.	7.76	40.57	0	4,037
ST. LOUIS	US 61	6S3578	Pavement resurfacing and upgrade pedestrian facilities to comply with the ADA Transition Plan from 0.1 mile north of Lindbergh Boulevard to the Meramec River. Project involves bridges A5352 and A6474.	4.45	21.07	2	11,752
ST. LOUIS	US 67	6S3557	Pavement resurfacing, upgrade pedestrian facilities to comply with the ADA Transition Plan and replace signage, signals, guardrail from I-70 to Rte. D (Page Avenue).	3.44	16.43	0	13,848
ST. LOUIS	US 67	6S3625	Pavement resurfacing, replace signals, guardrail and upgrade pedestrian facilities to comply with the ADA Transition Plan from Rte. AC (New Halls Ferry Road) to Candle Light Lane.	3.80	19.72	0	11,734

Fiscal Year 2026 - Construction Program

St. Louis District

July 1, 2025 - June 30, 2026

<u>County</u>	<u>Route</u>	<u>Job Number</u>	<u>Description</u>	<u>Length</u>	<u>Lane Miles</u>	<u>Number of Bridges</u>	<u>Est Total Cost (\$1000)</u>
ASSET MANAGEMENT							
ST. LOUIS	RT AC	6S3569	Pavement resurfacing and upgrade pedestrian facilities to comply with the ADA Transition Plan from Pershall Road to north of St. Cyr Road.	2.42	12.08	0	11,897
ST. LOUIS	RT D	6S3215B	Pavement resurfacing, reduce lanes and upgrade pedestrian facilities to comply with the ADA Transition Plan from west of Pennsylvania Avenue to west of Skinker Parkway and bridge rehabilitation over Metrolink. Project involves bridge A5328.	1.42	6.83	1	11,768
ST. LOUIS	RT D	SL0186	Upgrade pedestrian facilities to comply with the ADA Transition Plan from Rte. 67 (Lindbergh Boulevard) to I-170.	3.09	16.18	0	4,113
ST. LOUIS CITY	IS 70	6I3662	Bridge washing over the Mississippi River on I-70, I-55 and I-255. Project involves bridges A1500, A1850, A4936 and A6500. \$576,000 IDOT funds.	1.01	4.59	4	1,262
ST. LOUIS CITY	RT D	6S3438	Pavement resurfacing, reduce lanes, upgrade signage and signals from west of Skinker Parkway to Tucker Boulevard.	5.78	32.20	0	11,055
ST. LOUIS CITY	CST DR MARTIN LUTHER KING BRG	SL0189	Payment to IDOT to add navigation lighting on the Martin Luther King Bridge and Clark Bridge over the Mississippi River. Project involves bridges A4278 and A4856.	0.51	1.72	2	321
VARIOUS	Various	6P3510	Upgrade pedestrian facilities to comply with the ADA Transition Plan throughout the St. Louis District.	0.00	0.00	0	22,212
VARIOUS	Various	6P3510C	Upgrade pedestrian facilities to comply with the ADA Transition Plan throughout the St. Louis District.	0.00	0.00	0	14,002
VARIOUS	Various	SL0097	Job Order Contracting for asphalt pavement repair at various major route locations in the St. Louis District.	0.00	0.00	0	3,214
VARIOUS	Various	SL0099	Job Order Contracting for concrete pavement repair at various major route locations in the St. Louis District.	0.00	0.00	0	4,284

Fiscal Year 2026 - Construction Program

St. Louis District

July 1, 2025 - June 30, 2026

<u>County</u>	<u>Route</u>	<u>Job Number</u>	<u>Description</u>	<u>Length</u>	<u>Lane Miles</u>	<u>Number of Bridges</u>	<u>Est Total Cost (\$1000)</u>
ASSET MANAGEMENT							
VARIOUS	Various	SL0100	Job Order Contracting for fence repair at various locations in the St. Louis District.	0.00	0.00	0	700
VARIOUS	Various	SL0101	Job Order Contracting for guard cable repair at various locations in the St. Louis District.	0.00	0.00	0	1,074
VARIOUS	Various	SL0223	Payment for bicycle and pedestrian safety action plan at various locations in the St. Louis District.	0.00	0.00	0	202
ASSET MANAGEMENT Projects		43			883.04	82	403,748

Fiscal Year 2026 - Construction Program

St. Louis District

July 1, 2025 - June 30, 2026

<u>Job</u>					<u>Lane</u>	<u>Number of</u>	<u>Est Total</u>
<u>County</u>	<u>Route</u>	<u>Number</u>	<u>Description</u>	<u>Length</u>	<u>Miles</u>	<u>Bridges</u>	<u>Cost</u> <u>(\$1000)</u>
CAPITAL IMPROVEMENT							
ST. CHARLES	N OR 70	SL0119	Construct new north outer road and relocate ramps from Rte. 94 to Zumbehl Road. \$5,069,000 Cost Share, \$3,000,000 Congestion Mitigation and Air Quality Program and \$2,431,000 St. Charles County funds.	0.00	0.00	0	11,561
ST. CHARLES	N OR 70	SL0161	Payback to St. Charles County to construct new north outer road and relocate ramps from Rte. 94 to Zumbehl Road. \$475,966 Cost Share funds.	0.00	0.00	0	476
CAPITAL IMPROVEMENT Projects		2			0.00	0	12,037

Fiscal Years 2027 - 2030 Construction Program

St. Louis District

July 1, 2026 - June 30, 2030

<u>County</u>	<u>Route</u>	<u>Job Number</u>	<u>Description</u>	<u>Length</u>	<u>Lane Miles</u>	<u>Number of Bridges</u>	<u>Est Total Cost (\$1000)</u>
ASSET MANAGEMENT							
FRANKLIN	MO 100	6S3583B	Replace signals at Rte. AT and on South Woods Mill Road at South Outer Forty Drive in St. Louis County.	0.13	0.57	0	1,253
FRANKLIN	MO 30	6S3435B	Bridge replacement and rebuild pavement from 1.3 miles east of Bethel Church Road to 0.1 mile west of Oak Grove Church Road and upgrade pedestrian facilities to comply with the ADA Transition Plan at Bardot Street. Project involves bridges H0994 and H0995.	0.85	1.70	2	8,068
FRANKLIN	IS 44	SL0048	Pavement resurfacing and upgrade guardrail from Rte. 100 to Viaduct Street.	4.75	29.47	0	4,870
FRANKLIN	IS 44	SL0063	Bridge painting at Rte. 50, Rte. AH and Outer Road I-44. Project involves bridges A2018, A2089 and L0930.	0.13	0.40	3	794
FRANKLIN	MO 47	SL0033	Pavement resurfacing and upgrade guardrail from 0.1 mile north of Missouri Avenue to 0.4 mile south of Rte. 100.	1.74	8.43	0	1,238
FRANKLIN	US 50	SL0067	Bridge rehabilitation over the Bourbeuse River and Birch Creek and culvert rehabilitation 0.3 mile east of Old Highway 50. Project involves bridges A3961, A4047, A6361 and culvert H0388.	0.35	1.55	4	3,847
FRANKLIN	RT A	SL0049	Pavement resurfacing, pavement repair and upgrade signage from Rte. 100 to 0.1 mile north of Independence Drive.	7.55	15.96	0	2,834
FRANKLIN	RT AB	SL0050	Pavement resurfacing, pavement repair and signage upgrade from Roller Road to North Outer Road I-44.	2.04	4.07	0	706
FRANKLIN	RT K	SL0059	Bridge rehabilitation over the Meramec River and bridge replacement over Brush Creek north of Heynes Memorial Annex and 0.8 mile south of Heynes Memorial Annex. Project involves bridges A3871, A8533 and A8534.	0.23	0.46	3	9,619
FRANKLIN	CRD OLD HIGHWAY 100	6S3627	Bridge replacement over Dubois Creek 0.2 mile east of Fifth Street. Project involves bridge 4330001.	0.04	0.07	1	2,438

Fiscal Years 2027 - 2030 Construction Program

St. Louis District

July 1, 2026 - June 30, 2030

<u>County</u>	<u>Route</u>	<u>Job Number</u>	<u>Description</u>	<u>Length</u>	<u>Lane Miles</u>	<u>Number of Bridges</u>	<u>Est Total Cost (\$1000)</u>
ASSET MANAGEMENT							
FRANKLIN	RT VV	SL0068	Culvert rehabilitation over Rohlfing Creek, on Rte. UU over Buesher Creek, on I-44 over branch of the Bourbeuse River and on Rte. OO over Little Fox Creek. Project involves culverts A4693, L0355, N0351 and N0820.	0.20	0.57	4	488
JEFFERSON	MO 110	SL0069	Bridge rehabilitation over Union Pacific Railroad and Joachim Creek, Rte. 61 over Rock Creek and Rte. T over Plattin Creek. Project involves bridges A3616, A4588 and A4789.	0.50	1.60	3	2,703
JEFFERSON	MO 30	SL0046	Pavement resurfacing, pavement repairs, upgrade guardrail and replace signage from 0.2 mile west of Rte. PP to 0.2 mile west of Gravois Bluffs Boulevard and Rte. PP from Byrnes Mill Road to Rte. 30.	7.90	32.85	0	5,405
JEFFERSON	IS 55	SL0154	Bridge rehabilitation at Church Road, Vogel Road, Richardson Road, Rock Creek and Imperial Main Street. Project involves bridges A5459, A5728, A5729, A5929, A6112 and A6113.	0.24	1.29	6	2,299
JEFFERSON	US 61	SL0215	Pavement preservation treatment on Rte. 61, Rte. A, Rte. 94, Rte. 30, Rte. 100 and Rte. 340.	33.99	157.95	0	946
JEFFERSON	RT FF	SL0274	Pavement resurfacing, upgrade guardrail, signage, repair signals from Rte. 109 to Rte. F and bridge rehabilitation over Labarque Creek. Project involves bridge N0199.	4.54	9.09	1	3,241
JEFFERSON	RT M	6S3652	Pavement resurfacing, upgrade guardrail, replace signage and bridge deck sealing from Rte. 21 to west of Metropolitan Boulevard and on Rte. MM from Buckeye Valley Road to Rte. 21. Project involves bridges A5415, A5416, A5417, A5418, A5581, A5582, A5633 and A5634.	7.31	31.19	8	2,421
JEFFERSON	RT T	SL0254	Pavement preservation treatment from Rte. JJ to Rte. TT, Rte. TT from Rte. 61 north junction to Rte. 61 south junction and Rte. BB from Rte. 30 to Rte. 21.	25.76	51.71	0	964
ST. CHARLES	MO 370	6P3551	Bridge rehabilitation over Lakeside Park Drive, Cole Creek, New Town Boulevard and Elm Point Industrial Drive. Project involves bridges A5116, A5123, A5308, A5309, A5322, A5323, A5326 and A5327.	0.25	1.52	8	6,979
ST. CHARLES	MO 370	6P3612	Bridge rehabilitation over Premier Parkway and Salt River Road over Rte. 370. Project involves bridges A5321, A5493 and A5494.	0.12	0.34	3	2,517

Fiscal Years 2027 - 2030 Construction Program

St. Louis District

July 1, 2026 - June 30, 2030

<u>County</u>	<u>Route</u>	<u>Job Number</u>	<u>Description</u>	<u>Length</u>	<u>Lane Miles</u>	<u>Number of Bridges</u>	<u>Est Total Cost (\$1000)</u>
ASSET MANAGEMENT							
ST. CHARLES	N OR 64	SL0016	Bridge replacement over Peruque Creek. Project involves bridge J0991.	0.04	0.09	1	5,638
ST. CHARLES	N OR 64	SL0013	Pavement resurfacing and upgrade guardrail from Warsen Avenue to Wolfrum Road, Rte. N from Spring Borough Drive to Technology Drive and on South Outer Road 64 from Prospect Road to Hickory Glen Court and from Rte. N to south of Kent Drive.	10.38	23.81	0	6,325
ST. CHARLES	US 67	SL0107	Bridge preventative maintenance and upgrade drainage on the Lewis Bridge. Project involves bridge A3047.	0.64	2.54	1	1,118
ST. CHARLES	US 67	SL0212	Replace signage from the Mississippi River to Swan Drive in St. Louis County and 0.2 mile north of Big Bend Road in St. Louis County to 0.2 mile south of Rte. V in Jefferson County.	73.18	0.00	0	3,519
ST. CHARLES	IS 70	SL0134	Bridge rehabilitation over Peruque Creek and Rte. A. Project involves bridges A4236, A4237, L0206 and L0709.	0.08	0.52	4	1,969
ST. CHARLES	IS 70	SL0188	Bridge washing over the Missouri River on I-70, I-64, Rte. 47, Rte. 364, Rte. 370, Rte. 67 and on Rte. 364 over Creve Coeur Lake. Project involves bridges A3047, A3292, A4017, A4557, A5584, A5585, A7577, A8141 and L0561.	4.00	30.38	11	2,445
ST. CHARLES	MO 79	SL0015	Bridge rehabilitation at various locations on Rte. T, Rte. N, Rte. 61, I-70 and I-64. Project involves bridges A2348, A4728, A6157, A6755, A6986, A7043, A7103, A8539 and H0141.	0.05	0.49	9	1,146
ST. CHARLES	MO 94	SL0120	Add intersection turn lanes and replace signal at Rte. D. \$1,917,900 Congestion Mitigation and Air Quality Improvement Program funds.	1.21	2.75	0	3,572
ST. CHARLES	MO 94	SL0235	Add intersection turn lanes and signal at Rte. B. \$712,890 Congestion Mitigation and Air Quality Improvement Program funds.	0.17	0.34	0	1,455
ST. CHARLES	RT P	6S3666	Add signals at Koch Road.	0.50	1.00	0	1,513

Fiscal Years 2027 - 2030 Construction Program

St. Louis District

July 1, 2026 - June 30, 2030

<u>County</u>	<u>Route</u>	<u>Job Number</u>	<u>Description</u>	<u>Length</u>	<u>Lane Miles</u>	<u>Number of Bridges</u>	<u>Est Total Cost (\$1000)</u>
ASSET MANAGEMENT							
ST. CHARLES	RT P	SL0218	Pavement preservation treatment from Rte. 61 to Rte. M and on Rte. B from Rte. C to Rte. 94.	19.46	39.07	0	938
ST. LOUIS	MO 100	SL0251	Payment to Manchester to add sidewalk from Rte. 141 to west of Knollhaven Drive. \$1,340,362 Cost Share funds.	0.45	3.00	0	1,348
ST. LOUIS	MO 115	SL0172	Pavement resurfacing, replace signage, upgrade lighting and guardrail from I-70 to Engler Avenue.	1.32	5.49	0	2,867
ST. LOUIS	MO 141	SL0025	Bridge rehabilitation over Rte. 370 at Taussig Avenue, West St. Louis Mills Boulevard and Rte. 141. Project involves bridges A4919, A4920 and A7015.	0.22	0.84	3	8,660
ST. LOUIS	MO 141	SL0026	Pavement resurfacing and replace signage from Rte. 370 to I-70.	2.82	12.64	0	2,318
ST. LOUIS	MO 141	SL0234	Add intersection turn lanes and upgrade signals at Parkway South Middle School and at Springdale Lane. \$224,484 Congestion Mitigation and Air Quality Improvement Program funds.	0.15	0.90	0	287
ST. LOUIS	IS 170	6I3567	Bridge rehabilitation over I-64 ramps, Ladue Road, Galleria Parkway, Clayton Road and Brentwood Boulevard and bridge replacement at Forest Park Parkway. Project involves bridges A2779, A2780, A2782, A2788, A2790, A8011, A8012 and A8015.	0.26	2.16	11	15,447
ST. LOUIS	IS 170	6I3572	Bridge and culvert rehabilitation and upgrade guardrail from Nyflot Avenue to 0.2 mile north of Rte. 340 and sound abatement repairs near East Sherwood Drive. Project involves bridges A2807, A2809, A3176 and culvert A2808. \$50,000 District Operation funds.	7.51	53.03	4	15,616
ST. LOUIS	IS 170	SL0261	Bridge rehabilitation over Norfolk Southern Railway 0.4 mile north of Airport Road. Project involves bridge A2926.	0.21	0.85	1	14,174
ST. LOUIS	MO 180	6S3311	Bridge replacement, ramp extensions, upgrade ITS equipment and add sidewalk on St. Charles Rock Road at I-70. Project involves bridge L0887.	0.10	0.60	2	19,132

Fiscal Years 2027 - 2030 Construction Program

St. Louis District

July 1, 2026 - June 30, 2030

<u>County</u>	<u>Route</u>	<u>Job Number</u>	<u>Description</u>	<u>Length</u>	<u>Lane Miles</u>	<u>Number of Bridges</u>	<u>Est Total Cost (\$1000)</u>
ASSET MANAGEMENT							
ST. LOUIS	MO 21	SL0194	Bridge washing over the Meramec River on Rte. 21, Rte. 30, Rte. 61, Rte. 109, Rte. 141, Rte. 185, Rte. F, Rte. K and Rte. O. Project involves bridges A2137, A2187, A2955, A3871, A3967, A3998, A4975, A6474 and K0637.	1.48	4.21	9	506
ST. LOUIS	IS 270	6I3580B	Pavement resurfacing and median barrier replacement from west of Rte. 367 to the Mississippi River.	3.59	20.06	0	6,517
ST. LOUIS	IS 270	SL0021	Bridge replacement over Rte. 367 and Bellefontaine Rd., rebuild pavement, replace median barrier 0.6 mile west of Rte. 367 to 0.4 mile west of Lilac Ave., replace signals and upgrade pedestrian facilities at Bellefontaine Road. Project involves bridges A0241 and J0847.	2.83	17.94	3	33,293
ST. LOUIS	IS 270	SL0021B	Bridge rehabilitation on I-270 and Dunn Road over BNSF Railway. Project involves bridges J0493 and L0749.	0.09	0.49	3	4,241
ST. LOUIS	IS 270	SL0022	Bridge rehabilitation over Norfolk Southern Railway, on Rte. 370 over Norfolk Southern Railway, on ramp from Missouri Bottom Road to I-270 and on Missouri Bottom Road over I-270. Project involves bridges A0170, A4277, A4898 and A4899.	0.52	4.07	4	9,646
ST. LOUIS	IS 270	SL0024	Pavement resurfacing and median barrier replacement from I-70 to I-170.	6.24	53.08	0	18,052
ST. LOUIS	IS 270	SL0053	Bridge rehabilitation over Marshall Road, Rott Road, Von Talge Road, River Sub Railroad, I-55 and ramp from I-55 to I-255. Project involves bridges A0967, A1026, A1033, A1233, A1234, A1235, A4876, A4877 and A5082.	0.40	2.32	11	18,029
ST. LOUIS	N OR 270	6I3580	Pavement resurfacing from Rte. 367 to west of Rte. H (Riverview Drive), South Outer Road 270 from 0.1 mile west of Rafterty Lane to Rafterty Lane, 0.3 mile west to 0.5 mile east of Lilac Avenue and on Rte. H (Riverview Drive) from 0.5 mile north of I-270 to I-270.	4.86	10.72	0	2,959
ST. LOUIS	N OR 270	SL0169	Pavement resurfacing and pavement repairs on various outer roads from Rte. 340 (Olive Boulevard) to I-55.	7.66	16.46	0	4,485
ST. LOUIS	MO 340	SL0151	Pavement resurfacing, upgrade signals, guardrail and ITS equipment from Lea Oak Drive to Rte. 100 (Manchester Road).	3.83	19.73	0	10,025

Fiscal Years 2027 - 2030 Construction Program

St. Louis District

July 1, 2026 - June 30, 2030

<u>County</u>	<u>Route</u>	<u>Job Number</u>	<u>Description</u>	<u>Length</u>	<u>Lane Miles</u>	<u>Number of Bridges</u>	<u>Est Total Cost (\$1000)</u>
ASSET MANAGEMENT							
ST. LOUIS	MO 340	SL0181	Payment to Olivette for intersection improvements at Dielman Industrial Drive and Price Road. \$631,500 Cost Share funds.	0.34	1.96	0	647
ST. LOUIS	MO 364	SL0030	Bridge rehabilitation at Page Avenue over I-270. Project involves twin bridges A1243.	0.88	6.88	2	11,426
ST. LOUIS	MO 367	SL0117	Safety and operational improvements from I-270 to Longridge Drive.	3.26	15.31	0	11,324
ST. LOUIS	MO 370	6P3615	Bridge rehabilitation over Cowmire Creek, Ferguson Lane and Missouri Bottom Road. Project involves bridges A4886, A4895, A4896 and A5006.	0.15	0.90	5	6,633
ST. LOUIS	IS 44	6S3443	Bridge replacement at various locations from Rte. 67 to Nebraska Avenue and bridge rehabilitation at Edwards Street. Potential Design-Build. Project involves bridges A1715, A1720, A1721, A1723, A1725, A1726, A1728, A1729, A1730, A1732, A1736, A2092, A2257, A2322, A3263.	1.18	3.66	19	77,740
ST. LOUIS	IS 44	SL0054	Bridge rehabilitation at Central Avenue, Lewis Road, Antire Road, Maritz Street, Bowles Avenue and Mraz Lane. Potential Design-Build project. Project involves bridges A1797, A3638, A3856, A3996, A4288 and L0761.	0.24	0.59	6	13,694
ST. LOUIS	IS 44	SL0277	Bridge rehabilitation over Fox Creek, Rte. 109, Williams Creek, Rte. 141, culvert rehabilitation 0.5 mile east of Lone Elk Park and 0.6 mile west of Rte. 141. Project involves bridge A0775, A4285, J0255, L0704, L0932 and culverts L0705 and J0254.	0.18	1.11	8	17,084
ST. LOUIS	IS 55	6I3565	Bridge painting over 2nd Street, Union Pacific Railroad, River Des Peres, Green Park Road and Gravois Creek. Project involves bridges A0591, A0607, A1057, A1076, A1085 and A1276.	0.44	3.83	9	7,315
ST. LOUIS	IS 55	SL0194B	Bridge washing over the Meramec River on I-55, I-44, Rte. 30 and Rte. 231. Project involves bridges A0609, A1796, A2014, A4932, A8231, A8683 and L0611	1.25	7.92	9	816
ST. LOUIS	IS 55	SL0196	Bridge rehabilitation over the Meramec River. Project involves bridge A0609.	0.28	2.86	2	9,428

Fiscal Years 2027 - 2030 Construction Program

St. Louis District

July 1, 2026 - June 30, 2030

<u>County</u>	<u>Route</u>	<u>Job Number</u>	<u>Description</u>	<u>Length</u>	<u>Lane Miles</u>	<u>Number of Bridges</u>	<u>Est Total Cost (\$1000)</u>
ASSET MANAGEMENT							
ST. LOUIS	IS 64	SL0138	Pavement resurfacing and median barrier replacement from Rte. 340 to 0.3 mile east of Spoede Road.	7.61	63.55	0	11,548
ST. LOUIS	N OR 64	SL0168	Pavement resurfacing, replace guardrail and signage from Mason Road to Conway Road, west of Marsally Drive to Spoede Road and on SOR 64 from Mason Road to Jennifer Lane, 0.3 mile west of Carole Lane to Spoede Road and from Clayton Road to Rolling Rock Lane.	6.42	14.01	0	2,867
ST. LOUIS	US 67	SL0029	Pavement resurfacing, replace signals and repair sidewalk from I-270 to Missouri Bottom Road.	1.73	11.87	0	7,330
ST. LOUIS	US 67	SL0233	Signal optimization from Old James Town Road to Missouri Bottom Road and Blake Drive to Old St. Charles Road. \$2,801,437 Congestion Mitigation and Air Quality Improvement Program funds.	9.15	50.49	0	3,594
ST. LOUIS	IS 70	6I3617	Replace lighting at the I-270 interchange.	1.91	13.47	0	4,961
ST. LOUIS	IS 70	6I3654	Bridge replacement over I-270. Project involves bridge A0093.	0.20	1.20	1	15,079
ST. LOUIS	IS 70	SL0075	Pavement resurfacing and upgrade guardrail from 0.2 mile west of Goodfellow Boulevard to Kingshighway Boulevard.	2.22	15.44	0	5,341
ST. LOUIS	S OR 70	SL0249	Pavement resurfacing, replace signage, upgrade lighting and guardrail from 0.2 mile west of Airflight Drive to Rte. 115 (Natural Bridge Road).	1.31	3.08	0	1,946
ST. LOUIS	RT AC	6S3648	Pavement resurfacing and repair pedestrian facilities from Lindbergh Boulevard to 0.1 mile south of I-270.	3.30	16.90	0	8,759
ST. LOUIS	RT AC	SL0247	Upgrade signals at Hambletonian Drive, West Florissant Avenue and Netherton Drive.	0.11	0.59	0	1,451

Fiscal Years 2027 - 2030 Construction Program

St. Louis District

July 1, 2026 - June 30, 2030

<u>County</u>	<u>Route</u>	<u>Job Number</u>	<u>Description</u>	<u>Length</u>	<u>Lane Miles</u>	<u>Number of Bridges</u>	<u>Est Total Cost (\$1000)</u>
ASSET MANAGEMENT							
ST. LOUIS	RT D	SL0027	Pavement resurfacing and replace signage from Rte. 67 (Lindbergh Boulevard) to 0.1 mile east of I-170.	3.19	16.66	0	4,854
ST. LOUIS	RT D	SL0232	Signal optimization from Schuetz Road to Ogden Avenue. \$2,169,690 Congestion Mitigation and Air Quality Improvement Program funds.	7.64	38.81	0	2,783
ST. LOUIS	CST FROST AVE	SL0243	Pavement resurfacing, replace signals, upgrade pedestrian facilities on Frost Avenue and Airport Road under I-170.	0.11	0.52	0	1,604
ST. LOUIS	RP IS270E TO IS70W	SL0086	Bridge replacement at the I-270 and I-70 interchange. Project involves bridges A3764 and A3766.	0.06	0.37	2	52,095
ST. LOUIS	RP IS270W TO IS170E	SL0264	Bridge washing on I-270, I-70, I-170, I-55, I-44, I-64, Rte. 100, Rte. 141 and Rte. 370. Project involves bridge A2926, A3764, A3766, A4650, A4651, A4652, A4653, A4881, A4882, A5093, A5411, A5412, A5682, A6370, A6371, A8013, A8014 and A8375.	2.73	8.40	18	1,352
ST. LOUIS	RP IS64E TO IS170W	6I3634	Bridge rehabilitation on ramps between I-170 and I-64. Project involves bridges A8013 and A8014.	0.24	0.51	2	1,057
ST. LOUIS	RP IS64W TO LONG RD	SL0070	Bridge replacement over I-64. Project involves bridge A2170.	0.07	0.07	1	4,322
ST. LOUIS	RP MO141S TO IS44E	SL0209	Bridge deck sealing on southbound Rte. 141 entrance ramp to eastbound I-44 and Outer Road 44 entrance ramp to westbound I-44 over Rte. 141. Project involves bridge A8375 and A8501.	0.31	0.37	2	1,905
ST. LOUIS	CST NORTH HANLEY RD	SL0023	Bridge rehabilitation over I-70. Project involves bridge A6175.	0.08	0.36	1	1,425
ST. LOUIS	CST NORTH HANLEY RD	SL0278	Upgrade pedestrian facilities and replace signals at I-70.	0.08	0.36	0	658

Fiscal Years 2027 - 2030 Construction Program

St. Louis District

July 1, 2026 - June 30, 2030

<u>County</u>	<u>Route</u>	<u>Job Number</u>	<u>Description</u>	<u>Length</u>	<u>Lane Miles</u>	<u>Number of Bridges</u>	<u>Est Total Cost (\$1000)</u>
ASSET MANAGEMENT							
ST. LOUIS	RT U	6S3655	Pavement resurfacing and upgrade pedestrian facilities from West Florissant Avenue to Woodrow Avenue.	2.29	10.64	0	5,879
ST. LOUIS CITY	MO 100	SL0252	Upgrade signals from Prather Avenue to 4th Street.	6.26	32.19	0	1,632
ST. LOUIS CITY	CST 11TH ST	SL0286	Pavement resurfacing, upgrade signals, signage, lighting, sidewalk from 0.1 mile north of Rte. 115 to Destrehan Street, upgrade striping on Rte. 115 and replace fencing over I-70. Project involves bridges A6238 and A6239.	0.62	1.26	2	3,723
ST. LOUIS CITY	IS 44	SL0195	Bridge washing from north of Biddle St. to Washington Ave, Gratiot St. to Park Ave, on I-64 Clayton Ave. to west of Compton Ave, 21st St. to 1st St. and on Rte. H I-70 to west of Hall St. Project involves bridges A1501, A1516, A3162, A3594, A7165, L0361 and L0815.	1.67	17.32	8	1,569
ST. LOUIS CITY	IS 44	SL0205	Bridge preventative maintenance north of Gratiot Street to Park Avenue. Project involves bridges A3162 and L0361.	0.58	5.14	2	1,623
ST. LOUIS CITY	IS 44	SL0263	Bridge rehabilitation from north of Biddle Street to Washington Avenue. Project involves bridge L0815.	0.49	2.85	1	42,085
ST. LOUIS CITY	IS 44	SL0262	Bridge painting from Garrot Street to Park Avenue. Project involves bridge A3162 and L0361.	0.58	5.14	2	49,180
ST. LOUIS CITY	IS 44	SL0285	Pavement resurfacing from 0.2 mile west of Grand Boulevard to west of Kingshighway Boulevard.	0.00	5.63	0	515
ST. LOUIS CITY	IS 55	SL0205B	Bridge preventative maintenance over the Mississippi River. Project involves bridge A1500. \$355,500 IDOT funds.	0.21	1.67	1	893
ST. LOUIS CITY	IS 64	6I3502	Bridge replacement over Vandeventer Avenue and Clayton Avenue. Project involves bridge L0667.	0.43	1.08	1	67,778

Fiscal Years 2027 - 2030 Construction Program

St. Louis District

July 1, 2026 - June 30, 2030

<u>County</u>	<u>Route</u>	<u>Job Number</u>	<u>Description</u>	<u>Length</u>	<u>Lane Miles</u>	<u>Number of Bridges</u>	<u>Est Total Cost (\$1000)</u>
ASSET MANAGEMENT							
ST. LOUIS CITY	IS 64	6I3574	Bridge rehabilitation from west of Compton Avenue to west of Clayton Avenue. Project involves bridge A3594.	1.05	3.26	1	37,236
ST. LOUIS CITY	IS 70	SL0084	Bridge rehabilitation on the Stan Musial Veterans Memorial Bridge over the Mississippi River. Project involves bridge A6500. \$6,333,016 IDOT funds.	0.53	2.26	1	14,531
ST. LOUIS CITY	RT H	SL0065	Pavement resurfacing and modify lighting from I-270 to Hall Street.	3.54	9.36	0	3,234
ST. LOUIS CITY	CST WEBER RD	6S3442	Bridge replacement on Weber Road, Loughborough Avenue over I-55, ramp realignment on northbound I-55 ramp to Idaho Avenue and on ramp at Loughborough Avenue. Project involves bridges A0918 and A1077.	0.13	0.56	3	15,408
ST. LOUIS CITY	CST WEST FLORISSANT AVE	6S3552	Bridge rehabilitation over Terra West Belt Railroad and I-70, Rte. 366 and Rte. 30 over the River Des Peres Drainage Channel and Rte. 115 over Terra West Belt Railroad. Project involves bridges A0482, A3208, A7167 and A7168.	0.56	1.49	4	3,637
VARIOUS	Various	SL0098	Job Order Contracting for bridge repairs at various major route locations in the St. Louis District.	0.00	0.00	1	2,425
VARIOUS	Various	SL0102	Job Order Contracting for guardrail repair at various locations in St. Louis City and St. Louis County.	0.00	0.00	0	4,845
VARIOUS	Various	SL0103	Job Order Contracting for guardrail repair at various locations in Franklin and Jefferson Counties.	0.00	0.00	0	1,105
VARIOUS	Various	SL0104	Job Order Contracting for guardrail repair at various locations in St. Charles County.	0.00	0.00	0	1,105
VARIOUS	Various	SL0216	Pavement repair at various locations in the St. Louis District.	0.00	0.00	0	1,726

Fiscal Years 2027 - 2030 Construction Program

St. Louis District

July 1, 2026 - June 30, 2030

<u>County</u>	<u>Route</u>	<u>Job Number</u>	<u>Description</u>	<u>Length</u>	<u>Lane Miles</u>	<u>Number of Bridges</u>	<u>Est Total Cost (\$1000)</u>
ASSET MANAGEMENT							
VARIOUS	Various	SL0221	Upgrade striping at various locations in the St. Louis District.	0.00	0.00	0	4,460
VARIOUS	Various	SL0222	Safety improvements at various locations in St. Louis and St. Charles Counties and St. Louis City.	0.00	0.00	0	3,214
VARIOUS	Various	SL0255	Pavement repair at various locations in the St. Louis District.	0.00	0.00	0	1,773
VARIOUS	Various	SL0256	Pavement preservation treatment at various locations in the St. Louis District.	0.00	0.00	0	972
VARIOUS	Various	SL0265	Safety improvements at various locations in the St. Louis District.	0.00	0.00	0	5,361
VARIOUS	Various	SL0266	Upgrade striping at various locations in the St. Louis District.	0.00	0.00	0	4,569
VARIOUS	Various	SL0270	Job Order Contracting for asphalt pavement repair at various major route locations in the St. Louis District.	0.00	0.00	0	3,423
VARIOUS	Various	SL0271	Job Order Contracting for concrete pavement repair at various major route locations in the St. Louis District.	0.00	0.00	0	4,554
VARIOUS	Various	SL0272	Job Order Contracting for fence repair at various locations in the St. Louis District.	0.00	0.00	0	751
VARIOUS	Various	SL0273	Job Order Contracting for guard cable repair at various locations in the St. Louis District.	0.00	0.00	0	1,146

Fiscal Years 2027 - 2030 Construction Program

St. Louis District

July 1, 2026 - June 30, 2030

<u>County</u>	<u>Route</u>	<u>Job Number</u>	<u>Description</u>	<u>Length</u>	<u>Lane Miles</u>	<u>Number of Bridges</u>	<u>Est Total Cost (\$1000)</u>
ASSET MANAGEMENT							
VARIOUS	Various	SL0279	Upgrade striping at various intersections in the St. Louis District.	0.00	0.00	0	4,749
VARIOUS	Various	SL0283	Repair signals, flashers, signage and lighting at various location in the St. Louis District.	0.00	0.00	0	689
ASSET MANAGEMENT Projects			112		1,082.24	237	867,698

Fiscal Years 2027 - 2030 Construction Program

St. Louis District

July 1, 2026 - June 30, 2030

<u>County</u>	<u>Route</u>	<u>Job Number</u>	<u>Description</u>	<u>Length</u>	<u>Lane Miles</u>	<u>Number of Bridges</u>	<u>Est Total Cost (\$1000)</u>
CAPITAL IMPROVEMENT							
FRANKLIN	IS 44	SL0038	Pavement resurfacing, replace signage, upgrade guardrail from 0.3 mile west of Rte. 185 to 0.5 mile east of Rte. 30, rest area, weigh scale site improvements and ramp extensions in St. Clair. \$13,472,000 District Operation funds.	15.93	66.44	0	25,853
FRANKLIN	MO 47	SL0082	Safety and capacity improvements from Rte. 100 to I-44 (Phase I). Potential Design-Build project.	12.70	29.54	0	87,420
FRANKLIN	US 50	6P2350	Modify interchange configuration, upgrade lighting, signage and guardrail from 0.4 mile west of Rte. AT to I-44 and construct new bridge over Rte. 50 west of I-44.	1.28	3.81	0	17,009
ST. CHARLES	US 61	SL0083	Safety and operational improvements from Dietrich Road to 1.0 mile north of I-64 (Phase I).	6.04	25.12	0	48,768
ST. CHARLES	MO 94	SL0120B	Add lanes from Rte. D to I-64.	1.22	2.93	0	3,119
ST. LOUIS	IS 270	6I3020D	Add lanes and bridge replacement from Lilac Avenue to 0.1 mile west of Rte. H (Riverview Drive). Project involves bridge A0221.	1.42	5.76	1	17,121
ST. LOUIS	IS 70	SL0058	Corridor improvements from the Missouri River to Rte. 67. Potential Design-Build project. Project involves various bridges.	6.97	57.36	25	58,927
ST. LOUIS CITY	IS 64	SL0087	Bridge rehabilitation and reconfigure ramps from Kingshighway Boulevard to Jefferson Avenue (Partial). Project involves bridge A3651.	2.55	18.42	1	34,863
CAPITAL IMPROVEMENT Projects		8			209.38	27	293,080

Fiscal Years 2026 - 2030

Totals St. Louis District

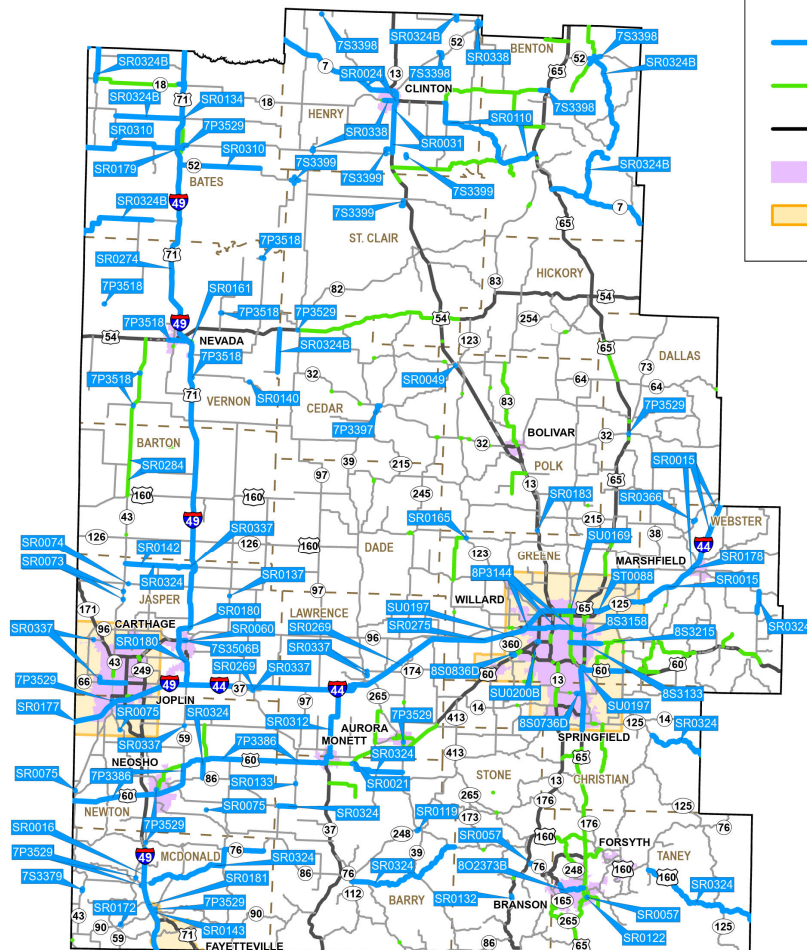
<u>District</u>	<u>Number of Projects</u>	<u>Length</u>	<u>Lane Miles</u>	<u>Number of Bridges</u>	<u>Est Total Cost(\$1000)</u>
ST. LOUIS	165	772.99	2,174.65	346	1,576,563
Other Projects*	41				85,995
Garvee Payments**	1				26,028
Totals	207				1,688,586

*Other projects are not considered Asset Management or Capital Improvement projects therefore included as total only. Other projects include such things as emergency response operations, Intelligent Transportation System (ITS) operations, and on-call work zone enforcement.

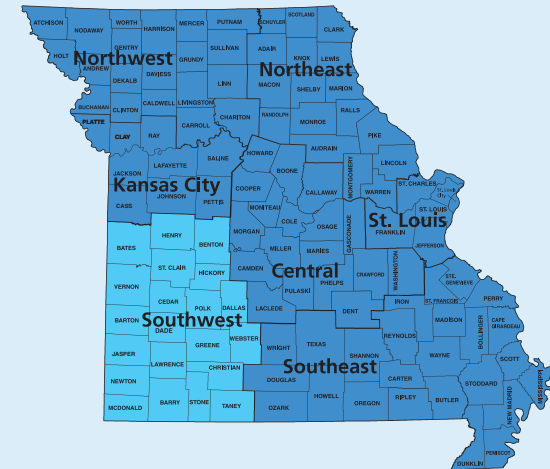
**GARVEE Payments are debt repayments for Safe and Sound. Includes programmed totals prior to fiscal year 2026.

SOUTHWEST DISTRICT

Contact Information



- SFY 2026 Construction Program
- SFY 2027-2030 Construction Program
- Major Routes
- Urban Areas
- Metropolitan Planning Org



MoDOT Southwest District Office

3025 East Kearney St.
Springfield, MO 65803

(417) 895-7689

District Engineer:
Stacy Reese

Fiscal Year 2026 - Construction Program

Southwest District

July 1, 2025 - June 30, 2026

<u>County</u>	<u>Route</u>	<u>Job Number</u>	<u>Description</u>	<u>Length</u>	<u>Lane Miles</u>	<u>Number of Bridges</u>	<u>Est Total Cost (\$1000)</u>
ASSET MANAGEMENT							
BARRY	MO 248	SR0119	Bridge replacement over Flat Creek. Project involves bridge J0382.	0.40	0.80	1	5,248
BARRY	MO 37	7S2182	Rebuild pavement and sidewalk and intersection reconfiguration on Central Ave from Cleveland St to Bond St and add roundabout at Broadway St in Monett. Design, right of way acquisition by Monett. \$2,163,000 Cost Share, \$2,786,196 Monett and \$399,826 Trans. Alt. funds.	0.68	1.45	0	5,452
BARRY	MO 97	SR0133	Bridge replacement over Capps Creek 0.2 mile south of County Road 2040. Project involves bridge L0573.	0.10	0.20	1	2,637
BATES	MO 18	7P3511	Upgrade pedestrian facilities to comply with the ADA Transition Plan on Rte. 18 and on Old Route 71 from Rte. 18 to Ada Street in Adrian, Rte. Y in Merwin and Loop 49, Rte. 52 and Rte. H in Butler.	2.09	2.09	0	245
BATES	IS 49	SR0179	Job Order Contracting for pavement repair from the Cass County line to Rte. 54 in Vernon County.	44.82	0.00	0	106
BATES	MO 52	SR0310	Pavement resurfacing from Kansas State line to Rte. BB in Bates County and bridge rehabilitation over I-49. Project involves bridge A2158.	27.30	27.35	1	5,722
BATES	RT D	SR0134	Bridge replacement and replace guardrail over I-49 near Passaic. Project involves bridge A2156.	0.09	0.18	1	4,268
BENTON	MO 52	7S3398	Upgrade pedestrian facilities to comply with the ADA Transition Plan including on Rtes. F and U in Cole Camp, Rte. C in Lincoln, Rtes. J and V in Calhoun and Rte. N in Blirstown.	5.80	11.61	0	1,198
BENTON	MO 7	SR0110	Add roundabout at Cold Spring Avenue, add pedestrian signal at Main Street in Warsaw and add safety signage at various locations from 0.3 mile west of Rte. C to Rte. 65 in Warsaw.	20.90	41.94	0	3,391
BENTON	MO 7	SR0345	Add safety signage at various locations from Rte. 65 to 0.3 mile east of Rte. AA.	15.63	0.00	0	50

Fiscal Year 2026 - Construction Program

Southwest District

July 1, 2025 - June 30, 2026

<u>County</u>	<u>Route</u>	<u>Job Number</u>	<u>Description</u>	<u>Length</u>	<u>Lane Miles</u>	<u>Number of Bridges</u>	<u>Est Total Cost (\$1000)</u>
ASSET MANAGEMENT							
CEDAR	MO 32	7P3397	Upgrade pedestrian facilities to comply with the ADA Transition Plan on East Street/West Street and Rte. 39 (South Street) in Stockton.	1.58	2.92	0	970
CEDAR	RT HH	SR0324B	Pavement preservation treatment in Bates, Benton, Cedar, Henry and Vernon Counties.	61.86	61.86	0	1,932
CHRISTIAN	RT CC	8S0736E	Add intersection turn lane, extend culvert and upgrade sidewalk and guardrail at 22nd Street in Ozark. Project involves culvert A3861.	0.18	0.38	1	4,276
CHRISTIAN	RT T	SR0324	Pavement preservation treatment in Barry, Christian, Jasper, McDonald, Newton, Taney and Webster Counties.	100.80	100.80	0	3,285
GREENE	MO 123	SR0165	Upgrade pedestrian facilities to comply with the ADA Transition Plan in Walnut Grove.	0.12	0.25	0	155
GREENE	IS 44	SU0197	Job Order Contracting for pavement repair on I-44, Rte. 65 and Rte. 60 in the urban Southwest District.	37.25	0.00	0	370
GREENE	LP 44	8P3144	Signal upgrades at I-44, Main Avenue, Campbell Avenue, Benton Avenue, Grant Avenue, Boonville Avenue, Broadway Avenue and Eastgate Avenue and signal upgrades and adding intersection turn lane at Rte. 65 in Springfield.	9.21	45.36	0	3,109
GREENE	E OR 65	8S3158	Bridge replacement on Eastgate Avenue over BNSF Railway and add sidewalk from south of Monroe Street to Lombard Street in Springfield. Project involves bridge W0574.	0.23	0.45	1	4,042
GREENE	RT D	8S0745	Pavement resurfacing on Sunshine Street from 0.1 mile west of Bus. 65 (Glenstone Avenue) to Blackman Road in Springfield.	2.74	13.42	0	2,085
GREENE	RT D	8S3133	Add intersection turn lanes, pedestrian signals and raised medians at various locations on Sunshine Street from Bus. 65 (Glenstone Avenue) to 0.3 mile east of County Road 199.	4.53	16.58	0	3,896

Fiscal Year 2026 - Construction Program

Southwest District

July 1, 2025 - June 30, 2026

<u>County</u>	<u>Route</u>	<u>Job Number</u>	<u>Description</u>	<u>Length</u>	<u>Lane Miles</u>	<u>Number of Bridges</u>	<u>Est Total Cost (\$1000)</u>
ASSET MANAGEMENT							
GREENE	RT D	8S3153	Upgrade pedestrian facilities to comply with the ADA Transition Plan on Sunshine Street from Bus. 65 (Glenstone Avenue) to Blackman Road in Springfield. \$626,000 Transportation Alternatives and \$156,500 Springfield funds.	2.58	12.68	0	5,263
HENRY	MO 13	SR0031	Pavement resurfacing from 0.2 mile south of Rte. 7 in Clinton to Rte. 52.	7.67	16.18	0	2,258
HENRY	MO 18	SR0338	Upgrade pedestrian facilities to comply with the ADA Transition Plan in Clinton, Windsor and Montrose.	4.14	8.28	0	803
HENRY	BU 52	7S3399	Upgrade pedestrian facilities to comply with the ADA Transition Plan at various locations in Deepwater, on Rte. BB in Brownington, on Rte. D in Lowry City and on Rtes. 52, KK and P in Appleton City.	4.96	9.93	0	955
HENRY	MO 7	SR0024	Pavement resurfacing from east of Rte. B to 0.2 mile south of Rte. 18 (Ohio Street) in Clinton.	20.93	89.65	0	2,804
JASPER	MO 43	SR0073	Bridge rehabilitations 0.4 mile south of Pine Road over North Fork Spring River and 0.6 mile south of Pecan Road over Spring River. Project involves bridges A2690 and A2691.	0.20	0.39	2	3,175
JASPER	IS 44	SR0269	Pavement resurfacing and bridge rehabilitation 1.3 miles east of Rte. 37 to Rtes. Z and O near Halltown (disconnected sections) and the westbound bridge over MNA Railroad west of Rte. H. Bridges A0976, A8858, A8859, A8862, A8866, A8867, A8868, A8869 and A8879.	27.53	112.74	9	17,800
JASPER	MO 66	7S2185B	Rebuild pavement and upgrade signals on 7th Street from Rte. P (Schifferdecker Avenue) to Maiden Lane in Joplin.	0.99	4.24	0	11,019
JASPER	MO 66	7S2185C	Rebuild pavement, upgrade signals and upgrade pedestrian facilities to comply with the ADA Transition Plan on 7th Street from Maiden Lane to Rte. 43 (Main Street) in Joplin.	0.98	4.00	0	16,510
JASPER	MO 66	7S2185D	Rebuild pavement, upgrade signals and upgrade pedestrian facilities to comply with the ADA Transition Plan on 7th Street from Rte. 43 (Main Street) to St. Louis	1.02	4.61	1	15,285

Fiscal Year 2026 - Construction Program

Southwest District

July 1, 2025 - June 30, 2026

<u>County</u>	<u>Route</u>	<u>Job Number</u>	<u>Description</u>	<u>Length</u>	<u>Lane Miles</u>	<u>Number of Bridges</u>	<u>Est Total Cost (\$1000)</u>
ASSET MANAGEMENT							
Avenue in Joplin. Project includes bridge A5961.							
JASPER	MO 66	7S2185E	Rebuild pavement and upgrade signals on 7th Street from St. Louis Avenue to Loop 49 (Range Line Road) in Joplin.	0.99	4.90	0	13,160
JASPER	MO 66	7S2185F	Upgrade pedestrian facilities to comply with the ADA Transition Plan on 7th Street from Rte. P (Schifferdecker Avenue) to Maiden Lane Avenue in Joplin.	0.99	4.24	0	3,347
JASPER	MO 66	7S2185G	Upgrade pedestrian facilities to comply with the ADA Transition Plan on 7th Street from St. Louis Avenue to Loop 49 (Range Line Road) in Joplin.	0.99	4.90	0	2,274
JASPER	MO 96	7S3506B	Upgrade pedestrian facilities to comply with the ADA Transition Plan on Central Avenue from I-49 to Garrison Avenue in Carthage.	1.12	5.23	0	2,732
JASPER	MO 96	SR0060	Rebuild pavement and upgrade signals on Central Avenue from I-49 to Rte. 571 (Garrison Street) in Carthage.	1.12	5.20	0	12,518
JASPER	RT BB	SR0137	Bridge replacement 1 mile south of Rte. N. Project involves bridge A1884.	0.02	0.04	1	1,573
JASPER	RT H	SR0142	Bridge replacement over Duval Creek 0.7 mile west of Rte. Y. Project involves bridge S0834.	0.02	0.04	1	1,552
JASPER	RT M	SR0074	Bridge rehabilitation 0.7 mile east of Rte. 43 over Duval Creek. Project involves bridge A2862.	0.02	0.04	1	543
JASPER	CST OAK ST	SR0314	Upgrade pedestrian facilities to comply with the ADA Transition Plan on Oak Street over I-49 in Carthage. Project involves bridge A3561.	0.07	0.14	1	656

Fiscal Year 2026 - Construction Program

Southwest District

July 1, 2025 - June 30, 2026

<u>County</u>	<u>Route</u>	<u>Job Number</u>	<u>Description</u>	<u>Length</u>	<u>Lane Miles</u>	<u>Number of Bridges</u>	<u>Est Total Cost (\$1000)</u>
ASSET MANAGEMENT							
JASPER	RT P	SR0337	Upgrade pedestrian facilities to comply with the ADA Transition Plan in Joplin, Carl Junction, Jasper, Sarcoxie, Diamond and Mount Vernon. Project involves bridge A4857.	1.26	2.86	1	1,027
LAWRENCE	IS 44	SR0344	Bridge rehabilitation at various locations from 1.25 miles east of Rte. 37 to Rtes. Z and O near Halltown. Project involves bridges A0684, A0981, A0981, A8813, A8858, A8862, A8867, A8869 and A8879.	27.22	111.47	9	1,283
LAWRENCE	RT H	SR0312	Pavement resurfacing and add rumble stripes from I-44 to Bus. 60 in Monett.	14.38	29.02	0	3,781
MCDONALD	MO 43	7S3379	Bridge replacement and streambank stabilization over Elk River. Project involves bridge A0826.	0.33	0.66	1	5,534
MCDONALD	IS 49	SR0181	Job Order Contracting for pavement repair from Rte. 59 to Arkansas State line.	16.00	0.00	0	154
MCDONALD	MO 59	SR0172	Repair and stabilize drainage 0.5 mile north of Rte. DD near Noel.	0.21	0.43	0	258
MCDONALD	BU 71	7P3529	Replace signals on Bus. 71 in Anderson and Pineville, Rte. 52 in Butler, Rte. 54 in El Dorado Springs, Rte. 65 in Buffalo, Rte. 43 in Joplin, Rte. 60 and Loop 49 in Neosho, Rte. 39 in Aurora and Rte. 59 in Goodman and Anderson.	0.64	1.87	0	6,571
MCDONALD	RT H	SR0143	Bridge replacement over Goodin Hollow 0.3 mile west of Bus. 71 near Pineville. Project involves bridge R0305.	0.02	0.05	1	1,583
NEWTON	MO 43	SR0075	Culvert replacement from Thurman Street to Cleveland Street in Seneca, at Rte. NN 0.1 mile north of Freeburg Road and at Rte. H 0.1 mile south of Raven Road. Project involves culverts T1059, T1060, T1061, T1062 and T1063.	0.08	0.13	5	1,828
NEWTON	IS 44	SR0177	Job Order Contracting for pavement repair from the Oklahoma State line to Rte. 360 in Greene County.	69.11	0.00	0	490

Fiscal Year 2026 - Construction Program

Southwest District

July 1, 2025 - June 30, 2026

<u>County</u>	<u>Route</u>	<u>Job Number</u>	<u>Description</u>	<u>Length</u>	<u>Lane Miles</u>	<u>Number of Bridges</u>	<u>Est Total Cost (\$1000)</u>
ASSET MANAGEMENT							
NEWTON	US 60	7P3386	Pavement resurfacing and bridge rehabilitation from the Oklahoma State line to Rte. 37 in Monett. Project involves bridges A0333, A0334 and A4961.	41.77	87.12	3	17,425
POLK	MO 13	SR0049	Bridge replacement on northbound lanes over Brush Creek in Humansville. Project involves bridge A0063.	0.09	0.18	1	3,596
POLK	MO 13	SR0183	Bridge rehabilitation on the northbound lanes over Dry Sac River 1 mile north of Rte. AE. Project involves bridge A2681.	0.06	0.12	1	2,334
STONE	MO 13	SR0132	Bridge rehabilitation over Table Rock Lake. Project involves bridge A0585.	0.36	0.73	1	1,877
TANEY	BU 65	SR0057	Upgrade pedestrian facilities to comply with the ADA Transition Plan on Bus. 65 in Hollister and Bus. 13 in Branson West.	0.23	0.48	0	448
TANEY	CST 76 COUNTRY BLVD	8O2373	Payment to Branson for Phase I multimodal improvements on 76 Country Boulevard from Rte. 376 to 6th Street in Branson.	4.50	14.36	0	929
VARIOUS	Various	SR0194	Job Order Contracting for concrete repairs in the rural Southwest District.	0.00	0.00	0	1,252
VARIOUS	Various	SR0195	Job Order Contracting for bridge repairs at various locations in the rural Southwest District.	0.00	0.00	1	2,410
VARIOUS	Various	SR0272	Job Order Contracting for guard cable and guardrail repair in the rural Southwest District.	0.00	0.00	0	4,677
VARIOUS	Various	SR0347	Job Order Contracting for ADA Transition Plan Improvements at various locations in the rural Southwest District.	0.00	0.00	0	510

Fiscal Year 2026 - Construction Program

Southwest District

July 1, 2025 - June 30, 2026

<u>County</u>	<u>Route</u>	<u>Job Number</u>	<u>Description</u>	<u>Length</u>	<u>Lane Miles</u>	<u>Number of Bridges</u>	<u>Est Total Cost (\$1000)</u>
ASSET MANAGEMENT							
VARIOUS	Various	SU0198	Job Order Contracting for bridge repairs at various locations in the urban Southwest District.	0.00	0.00	1	250
VARIOUS	Various	SU0199	Job Order Contracting for concrete repairs in the urban Southwest District.	0.00	0.00	0	732
VARIOUS	Various	SU0273	Job Order Contracting for guard cable and guardrail repair in the urban Southwest District.	0.00	0.00	0	1,810
VARIOUS	Various	SU0349	Job Order Contracting for ADA Transition Plan Improvements at various locations in the urban Southwest District.	0.00	0.00	0	320
VERNON	MO 43	7P3518	Upgrade pedestrian facilities to comply with the ADA Transition Plan in Bronaugh, on Spur 71 (Main Street) in Milo, Rte. F in Moundville, Loop 49 in Nevada, Rte. H in Richards, Rte. AA in Schell City and Rte. EE in Walker.	3.50	7.82	0	1,498
VERNON	IS 49	SR0064	Bridge rehabilitation over Rte. K in Nevada. Project involves twin bridges A1775.	0.27	0.48	2	2,662
VERNON	IS 49	SR0063	Bridge rehabilitation over Missouri and Northern Arkansas Railroad in Nevada. Project involves twin bridges A1774.	0.26	0.69	2	4,601
VERNON	IS 49	SR0180	Job Order Contracting for pavement repair from Rte. 54 in Vernon County to I-44 in Jasper County.	55.94	0.00	0	370
VERNON	IS 49	SR0274	Bridge rehabilitation on southbound lanes over Little Osage River, Little Osage River Overflow and Douglas Branch. Project involves bridges A2629, A2614, A2630 and A2631.	0.18	0.36	4	5,789
VERNON	US 54	SR0340	Upgrade pedestrian facilities to comply with the ADA Transition Plan at Cottey College in Nevada.	0.08	0.30	0	276

Fiscal Year 2026 - Construction Program

Southwest District

July 1, 2025 - June 30, 2026

<u>County</u>	<u>Route</u>	<u>Job Number</u>	<u>Description</u>	<u>Length</u>	<u>Lane Miles</u>	<u>Number of Bridges</u>	<u>Est Total Cost (\$1000)</u>
ASSET MANAGEMENT							
VERNON	RT E	SR0140	Bridge replacement and replace guardrail over McCarty Creek southeast of Nevada. Project involves bridge T0685.	0.16	0.31	1	1,681
WEBSTER	IS 44	SR0015	Pavement resurfacing Rte B to 2.3 miles EO Rtes J/Y @ Conway, pavement resurfacing EB lanes, rebuild pavement WB lanes 2 miles EO Rte 125 to Rte B, realign EB curve 3.8 miles EO Rte 125, extend exit ramp @ Rtes B, 38, Sampson Rd, Conway Rest Area. Potential Design-Build.	21.45	94.24	0	55,351
WEBSTER	IS 44	SR0178	Job Order Contracting for pavement repair in Webster County.	20.76	0.00	0	250
WEBSTER	RT Y	SR0366	Urgent bridge construction over the Niangua River. Potential FEMA funding. Project replaces culvert P0959.	0.41	0.82	1	5,789
ASSET MANAGEMENT Projects		73			969.56	57	306,010

Fiscal Year 2026 - Construction Program

Southwest District

July 1, 2025 - June 30, 2026

<u>Job</u>					<u>Lane</u>	<u>Number of</u>	<u>Est Total</u>
<u>County</u>	<u>Route</u>	<u>Number</u>	<u>Description</u>	<u>Length</u>	<u>Miles</u>	<u>Bridges</u>	<u>Cost</u> <u>(\$1000)</u>
CAPITAL IMPROVEMENT							
CHRISTIAN	RT CC	8S0736D	Add lanes, sidewalk and shared use path from Fremont Road to 22nd Street in Ozark. Design, right of way acquisition and utility relocation by Ozark. \$2,021,449 Cost Share, \$2,128,397 STBG-Urban and \$532,099 Ozark funds.	0.80	1.69	0	5,301
GREENE	RT MM	8S0836D	Relocate Brookline Avenue, add railroad overpass and sidewalks from County Road 160 to Rte. 60 and add lanes from Haile Street to County Road 160 in Republic. \$1,744,000 Open Container, \$522,982 Republic, \$346,867 Transportation Alternatives funds.	0.35	0.00	0	34,408
CAPITAL IMPROVEMENT Projects		2			1.69	0	39,709

Fiscal Years 2027 - 2030 Construction Program

Southwest District

July 1, 2026 - June 30, 2030

<u>County</u>	<u>Route</u>	<u>Job Number</u>	<u>Description</u>	<u>Length</u>	<u>Lane Miles</u>	<u>Number of Bridges</u>	<u>Est Total Cost (\$1000)</u>
ASSET MANAGEMENT							
BARRY	MO 39	SR0336	Bridge rehabilitation over Table Rock Lake in Shell Knob. Project involves bridge A0260.	0.28	0.55	1	11,522
BARRY	US 60	SR0021	Pavement resurfacing, add roundabout at County Road 1100 and add turn lanes at County Roads 1160, 1180, 1200, 1235, 2000 and 2210 from Rte. 37 in Monett to Rte. 14 in Marionville.	18.05	47.90	0	15,448
BARRY	MO 86	SR0120	Bridge rehabilitation over Table Rock Lake. Project involves bridge A0581.	0.13	0.26	1	5,881
BARRY	RT BB	7S3493	Pavement resurfacing from Rte. 37 to County Road 2060.	5.77	11.53	0	661
BARTON	US 160	SR0002	Bridge replacement over North Fork Spring River north of Golden City. Project involves bridge H0901.	0.06	0.12	1	2,791
BARTON	MO 43	SR0284	Bridge rehabilitation and guardrail over BNSF Railway, East Fork of Dry Wood Creek, South Fork of Little North Fork. Project involves bridges A2533, A2870 and A2936.	0.08	0.16	3	2,098
BARTON	IS 49	7I3426	Bridge improvement on the southbound lanes over the North Fork Spring River. Project involves bridge G0578.	0.05	0.09	1	5,070
BARTON	RT V	SR0096	Bridge replacement and road realignment over Little Drywood Creek 4.4 miles west of I-49. Project involves bridge P0343.	0.70	1.40	1	4,124
BATES	MO 18	SR0308	Pavement resurfacing from Rte. Y near Merwin to I-49 in Adrian.	14.14	28.27	0	1,611
BATES	LP 49	SR0309	Pavement resurfacing and new shoulders with rumble stripes from Rte. F in Passaic to Rte. 52 in Butler.	4.53	9.06	0	1,491

Fiscal Years 2027 - 2030 Construction Program

Southwest District

July 1, 2026 - June 30, 2030

<u>County</u>	<u>Route</u>	<u>Job Number</u>	<u>Description</u>	<u>Length</u>	<u>Lane Miles</u>	<u>Number of Bridges</u>	<u>Est Total Cost (\$1000)</u>
ASSET MANAGEMENT							
BATES	MO 52	SR0081	Replace railroad underpass and add sidewalk on Fort Scott Street in Butler.	0.10	0.19	0	15,446
BATES	MO 52	SR0159	Pavement resurfacing and safety improvements from I-49 north interchange to I-49 south interchange in Butler.	1.85	3.97	0	933
BENTON	US 65	SR0109	Add roundabout at Rte. 7 south junction.	0.15	0.42	0	5,189
BENTON	MO 7	SR0318	Bridge rehabilitation over Truman Lake near Warsaw, Long Shoal and south of Whitakerville. Project involves bridges A3464, A3465 and A3689.	1.97	3.94	3	6,121
BENTON	RT KK	SR0108	Pavement resurfacing and add rumble stripes from Rte. 7 to end of route and on Rte. Z from Rte. 13 to Rte. 7.	20.65	41.30	0	4,927
BENTON	RT P	SR0111	Pavement resurfacing from Rte. ZZ to Rte. 65 and Main Street from 1st Street to 3rd Street in Ionia, Rte. F from Rte. 52 to end of state maintenance and Rte. U from Whiteman Road to Rte. 52 in Cole Camp.	15.58	31.16	0	1,831
BENTON	RT T	SR0108B	Pavement resurfacing and add rumble stripes from Rte. C to Rte. 65. Project involves bridge A3692.	9.18	18.36	1	2,515
CEDAR	MO 32	SR0059	Road realignment at Rte. CC, County Road 1350 and 2.3 miles west of Bolivar, bridge replacement over Barren Creek and add turn lanes at Rte. 245 and Rte. 123. Project involves bridge H0021.	1.56	3.11	1	10,696
CEDAR	MO 39	7P3485B	Bridge replacement over Cedar Creek. Project involves bridge X0190.	0.04	0.07	1	2,836
CEDAR	US 54	SR0033	Pavement resurfacing from 0.1 mile east of Rte. 32 in El Dorado Springs to Rte. MM.	25.07	50.22	0	6,516

Fiscal Years 2027 - 2030 Construction Program

Southwest District

July 1, 2026 - June 30, 2030

<u>County</u>	<u>Route</u>	<u>Job Number</u>	<u>Description</u>	<u>Length</u>	<u>Lane Miles</u>	<u>Number of Bridges</u>	<u>Est Total Cost (\$1000)</u>
ASSET MANAGEMENT							
CEDAR	RT N	SR0212	Bridge rehabilitation over Big Sac River. Project involves bridge L0537.	0.13	0.26	1	1,438
CHRISTIAN	US 65	SR0105	Add climbing lanes, guard cable and safety signage at various locations and add northbound right turn lane at Saddlebrooke Drive from 0.4 mile north of Rte. EE in Christian County to 0.8 mile north of Rte. 76 in Taney County. \$3,259,000 Open Container funds.	16.18	65.40	0	11,854
CHRISTIAN	RT EE	SR0061	Safety improvements at various locations from Rte. 160 in Highlandville to Rte. 65 and add roundabout at Rte. 160.	3.71	7.55	0	12,602
CHRISTIAN	RT EE	SR0311	Pavement resurfacing from Rte. 160 in Highlandville to Rte. 65 near Ozark.	3.64	7.28	0	546
CHRISTIAN	RT W	SR0041	Pavement resurfacing from 0.1 mile south of Timbercrest Road to end of state maintenance.	7.05	14.10	0	1,074
CHRISTIAN	RT W	SU0012	Pavement resurfacing from Rte. 14 to south of Timbercrest Road near Ozark.	1.00	2.01	0	222
DADE	US 160	SR0104	Road realignment from County Road 203 to Rte. 245.	0.57	1.15	0	2,189
DADE	RT H	SR0302	Bridge rehabilitation over Stockton Lake. Project involves bridge A2929.	0.29	0.59	1	537
DALLAS	MO 64	7P3542	Bridge replacement over the Niangua River and road realignment near Bennett Spring State Park. Project involves bridge J0782.	0.43	0.85	1	14,229
DALLAS	US 65	SR0089	Add roundabouts at Rte. 73 and at Truman Road in Buffalo and add passing lane from Rte. 64 to Rte. D in Urbana.	6.41	13.00	0	15,530

Fiscal Years 2027 - 2030 Construction Program

Southwest District

July 1, 2026 - June 30, 2030

<u>County</u>	<u>Route</u>	<u>Job Number</u>	<u>Description</u>	<u>Length</u>	<u>Lane Miles</u>	<u>Number of Bridges</u>	<u>Est Total Cost (\$1000)</u>
ASSET MANAGEMENT							
GREENE	MO 125	SU0174	Bridge rehabilitation over I-44 in Strafford. Project involves bridge A5400.	0.04	0.16	1	1,804
GREENE	US 160	SR0136	Culvert replacement over Hamilton Creek between Thurmond Avenue and Perryman Avenue in Ash Grove. Project involves bridge H0468.	0.07	0.14	1	808
GREENE	US 160	SU0051	Bridge painting over Rte. 60 (James River Freeway), on Republic Street over Rte. 60 and on Rte. 266 (Chestnut Expressway) over I-44 in Springfield. Project involves bridges A4146, A4184 and A0598.	0.25	1.05	3	2,225
GREENE	US 160	SU0156	Pavement improvement from Rte. 60 in Springfield to Rte. 14 in Nixa. Project involves bridge J0930.	6.36	31.80	1	3,344
GREENE	MO 266	SU0080	Add roundabouts at Rte. AB and at Rte. B west of Springfield. \$919,000 Open Container funds.	0.10	0.19	0	4,155
GREENE	MO 360	SU0014	Pavement resurfacing and replacement of rumble stripes from I-44 to Rte. 60 in Springfield.	3.68	14.49	0	818
GREENE	IS 44	SR0275	Bridge rehabilitation over Pond Creek and on northbound Rte. 65 over Lake Taneycomo, Rte. 13 over Bus. 13, Rte. 14 over Green Valley Creek, Rte. B over BNSF and Rte. AA over Wheeler Creek near Elsey. Project involves bridges A0176, A2597, A2823, A3069, A7914 and A8329.	0.21	0.84	7	2,158
GREENE	BU 60	SR0034	Pavement resurfacing and add rumble stripes from Rte. B to 0.3 mile east of White Oak Road in Rogersville and from 0.1 mile south of Rte. 60 to Rte. B.	3.32	6.62	0	695
GREENE	BU 65	SU0003	Operational and pedestrian improvements on Glenstone Avenue from Valley Water Mill Road to Rte. 60 (James River Freeway) in Springfield.	8.10	44.03	0	3,932
GREENE	US 65	7P2212D	Pavement improvements from Pomme de Terre River to Rte. KK.	5.19	10.37	0	812

Fiscal Years 2027 - 2030 Construction Program

Southwest District

July 1, 2026 - June 30, 2030

<u>County</u>	<u>Route</u>	<u>Job Number</u>	<u>Description</u>	<u>Length</u>	<u>Lane Miles</u>	<u>Number of Bridges</u>	<u>Est Total Cost (\$1000)</u>
ASSET MANAGEMENT							
GREENE	MO 744	8P3220	Interchange and bridge improvement on Kearney Street at Rte. 65 in Springfield. Project involves twin bridges A1648, A1649 and A2364.	1.80	10.91	4	55,123
GREENE	MO 744	8P3237	Replace signals on Kearney St at National Ave, Summit Ave, Grant Ave, Broadway Ave and Delaware Ave, on Bus. 65 at Patterson Ave and Cedarbrook Ave, on Rte. FF at Rte. MM in Battlefield and on Rte. CC at Cheyenne Rd in Christian County.	0.14	0.69	0	3,402
GREENE	RT D	8S3215	Pavement resurfacing and replace guardrail from east of Blackman Road to Rte. 125 east of Springfield. Project involves bridges A3055 and A3056.	5.55	11.09	2	1,734
GREENE	RT D	SU0148	Replace signals at Oak Grove Avenue and Ventura Avenue in Springfield.	0.03	0.16	0	1,103
GREENE	RT F	SR0083	Bridge replacement over Sac River. Project involves bridge K0646.	0.06	0.13	1	4,102
GREENE	RT FF	SU0018	Pavement resurfacing from Weaver Road in Battlefield to Haseltine Road.	3.05	6.11	0	644
GREENE	RT FF	SU0189	Intersection improvement at Weaver Road in Battlefield.	0.13	0.32	0	4,976
GREENE	CST GASCONADE ST	SU0169	Bridge rehabilitation over Rte. 65, Rte. H (Glenstone Avenue) over I-44 and Rte. 125 over BNSF Railway. Project involves bridges A2040, A7501 and A8269.	0.21	0.85	3	914
GREENE	RT J	8S3211	Pavement resurfacing and add rumble stripes from Rte. D to 0.3 mile north of Rte. 60 east of Springfield.	5.50	11.01	0	1,369
GREENE	RT J	SU0077	Replace box culverts south of County Road 150 and south of County Road 168. Project involves culverts Y0581 and W0010.	0.32	0.64	2	2,671

Fiscal Years 2027 - 2030 Construction Program

Southwest District

July 1, 2026 - June 30, 2030

<u>County</u>	<u>Route</u>	<u>Job Number</u>	<u>Description</u>	<u>Length</u>	<u>Lane Miles</u>	<u>Number of Bridges</u>	<u>Est Total Cost (\$1000)</u>
ASSET MANAGEMENT							
GREENE	RT K	SR0023	Pavement resurfacing from Rte. 266 to I-44.	0.51	1.01	0	137
GREENE	RP US65N TO IS44W	SU0297	Bridge rehabilitation over I-44 in Springfield. Project involves bridge A7024.	0.00	0.30	1	4,344
GREENE	RP US65N TO US60W	SU0298	Bridge painting over Rte. 60, on eastbound Rte. 60 ramp over Rte. 65 and on Rte. 65 ramp over I-44 in Springfield. Project involves bridges A7541, A7542 and A7024.	0.00	1.01	3	2,109
GREENE	RT V	SR0025	Pavement resurfacing and safety improvements from Rte. 123 in Walnut Grove to Rte. 160 in Ash Grove.	8.02	16.03	0	1,879
HENRY	MO 13	SR0130	Bridge deck sealing on northbound bridge over the Truman Reservoir 3.1 miles south of Rte. 7. Project involves bridge A5385.	0.22	0.43	1	637
HENRY	MO 18	SR0028	Pavement resurfacing on Ohio Street from Montgomery Street to Rte. 13 in Clinton.	2.08	4.61	0	741
HENRY	RT C	SR0053B	Bridge rehabilitation on Rte. C and Rte. 7 in Henry County and Rte. 13 in St. Clair County. Project involves bridges A5355, A5357, A5359, A6566, A6567, A6932, B0428 and A3913.	0.15	0.77	8	957
HENRY	RT C	SR0090	Pavement resurfacing and add rumble stripes from Rte. 7 to Rte. 65. Upgrade guardrail on bridges over Barker Creek and Brush Creek. Project involves bridges A3691 and A3881.	17.51	35.02	2	5,280
HICKORY	MO 64	SR0320	Bridge rehabilitation over Pomme de Terre Lake. Project involves bridge A0894.	0.35	0.70	1	3,137
JASPER	MO 43	SR0008	Bridge replacement on Main Street over CPKC railroad and Turkey Creek and add sidewalk from F Street to Murphy Boulevard in Joplin. Project involves bridges K0415 and J0339.	0.22	1.06	2	12,238

Fiscal Years 2027 - 2030 Construction Program

Southwest District

July 1, 2026 - June 30, 2030

<u>County</u>	<u>Route</u>	<u>Job Number</u>	<u>Description</u>	<u>Length</u>	<u>Lane Miles</u>	<u>Number of Bridges</u>	<u>Est Total Cost (\$1000)</u>
ASSET MANAGEMENT							
JASPER	MO 43	SR0017	Pavement resurfacing from 0.1 mile south of Rte. 171 in Airport Drive to F Street in Joplin. Project involves bridges J0339 and K0415.	2.98	14.90	2	1,921
JASPER	IS 49	SR0053E	Bridge rehabilitation on the northbound lanes over Dry Fork Creek near Carytown. Project involves bridge A3580.	0.00	0.93	1	1,029
JASPER	IS 49	SR0342	Bridge replacement on the southbound lanes over Dry Fork Creek. Project involves bridge A1341.	0.93	1.85	1	7,640
JASPER	RT FF	7S3059	Add railroad overpass on 32nd Street at CPKC railroad in Joplin. \$3,159,000 Open Container funds.	0.40	2.00	0	27,475
JASPER	RP MO249N TO MO171N	SR0319B	Bridge painting over Rte. 171 and Missouri & Northern Arkansas Railroad in Carterville. Project involves bridge A6149.	0.00	0.58	1	557
LAWRENCE	MO 39	SR0019	Pavement resurfacing from west of Lewis Shaw Avenue to Rte. 60 in Aurora.	2.63	7.14	0	1,137
LAWRENCE	BU 60	SR0022	Pavement resurfacing from west of Cowan Drive to Rte. 60 in Aurora.	3.53	7.27	0	859
LAWRENCE	US 60	SR0084	Bridge replacement over Missouri & Northern Arkansas Railroad near Aurora and on Rte. H over Missouri & Northern Arkansas Railroad near Hoberg. Project involves bridges K0947 and A0872.	0.10	0.20	2	9,545
LAWRENCE	RT K	SR0211	Bridge replacement over Honey Creek. Project involves bridge K0865.	0.17	0.34	1	2,721
LAWRENCE	RT P	7S3494	Pavement resurfacing and add rumble stripes from Rte. 39 to Bus. 60 in Verona.	5.59	11.18	0	1,302

Fiscal Years 2027 - 2030 Construction Program

Southwest District

July 1, 2026 - June 30, 2030

<u>County</u>	<u>Route</u>	<u>Job Number</u>	<u>Description</u>	<u>Length</u>	<u>Lane Miles</u>	<u>Number of Bridges</u>	<u>Est Total Cost (\$1000)</u>
ASSET MANAGEMENT							
MCDONALD	IS 49	SR0053C	Bridge rehabilitation over Indian Creek Road in Anderson and northbound over Goodwin Hollow Road in Pineville. Project involves bridges A5812, A5813 and A6378.	0.14	0.82	3	1,834
MCDONALD	IS 49	SR0016	Pavement resurfacing from Rte. 59 near Goodman to 2.1 miles south of Rte. 76.	6.84	28.72	0	4,849
MCDONALD	PVT BLANKENSHIP PARK	SR0144	Bridge replacement at Blankenship Park west of Main Street in Southwest City. Project involves bridge T1041.	0.03	0.01	1	212
NEWTON	IS 44	SR0128	Pavement improvements from 0.4 mile east of Loop 49 (Range Line Road) in Joplin to 1.5 miles east of Rte. 37 near Sarcoxie. Involves bridges A0540, A0541, A0542, A0543, A0544 and A0862.	18.72	78.23	6	15,913
NEWTON	LP 49	SR0185	Bridge improvement over Shoal Creek south of Saginaw. Project involves bridge K0765.	0.10	0.31	1	11,333
NEWTON	BU 60	7S3390	Pavement resurfacing from Rtes. 60 and 59 north junction 2.2 miles west of Granby to Rtes. 60 and 59 south junction in Neosho. Project involves bridge J0623.	7.00	20.68	1	2,097
NEWTON	BU 60	SR0113	Rebuild pavement from Stadium Drive to north of Daugherty Road in Neosho.	1.15	5.74	0	5,101
NEWTON	RT B	7S3496	Pavement resurfacing and add shoulders and rumble stripes from Rte. 60 in Granby to Rte. 86.	2.63	5.26	0	669
NEWTON	RT E	7S3497	Pavement resurfacing and add shoulders and rumble stripes from Rte. J east of Diamond to Rte. 60 in Granby.	5.27	10.53	0	1,245
POLK	MO 123	SR0055	Culvert replacement at Spring Creek and culvert rehabilitation on Rte. 83 at Mile Creek and on Rte. O at Ashlock Creek. Project involves culverts H0406, L0341 and P0984.	0.04	0.07	3	1,862

Fiscal Years 2027 - 2030 Construction Program

Southwest District

July 1, 2026 - June 30, 2030

<u>County</u>	<u>Route</u>	<u>Job Number</u>	<u>Description</u>	<u>Length</u>	<u>Lane Miles</u>	<u>Number of Bridges</u>	<u>Est Total Cost (\$1000)</u>
ASSET MANAGEMENT							
POLK	MO 83	SR0035	Pavement resurfacing and add rumble stripes from Rte. V to Rte. 32 in Bolivar.	14.15	28.30	0	3,209
POLK	RT N	SR0138	Bridge replacement over Saddler Branch west of Humansville. Project involves bridge A1878.	0.21	0.42	1	1,708
POLK	RT U	SR0026	Pavement resurfacing and add rumble stripes from Rte. 13 in Bolivar to end of state maintenance. \$333,000 Open Container funds.	5.11	10.27	0	1,115
POLK	RT Z	7S3368B	Culvert replacement over Pratter Branch 0.2 mile west of Rock Prairie. Project involves culvert W0507.	0.02	0.04	1	681
ST. CLAIR	MO 13	7P3034B	Pavement improvement on the southbound lanes from SE 1100 Road to NE 201 Road.	1.27	2.59	0	1,327
STONE	MO 13	SR0317	Bridge washing over Table Rock Lake in Kimberling City and on Rte. 39 over Table Rock Lake in Shell Knob. Project involves bridges A0585 and A0260.	0.64	1.29	2	568
STONE	US 160	7P3533C	Pavement resurfacing and add rumble stripes from Rte. 13 to 0.4 mile east of Rte. 65.	9.24	19.43	0	2,870
STONE	MO 76	SR0050	Bridge painting at various locations in the rural Southwest District. Project involves bridges A2728, A2729, A3020, A3070, A3477, A3564, A3821, A4258, A4820, A5812, A5813, X0793, A0588 and A0337.	1.02	2.51	14	6,990
TANEY	US 160	7P3507	Replace signals at Rte. 39 and Hadley Street in Aurora, replace signals at Rte. 76 and Main Street in Branson and replace signals and add right turn lane at Rte. 160 and Coy Boulevard in Forsyth.	0.23	0.83	0	1,900
TANEY	US 160	SR0011	Bridge replacement over Beaver Creek. Project involves bridge L0382.	0.09	0.18	1	7,392

Fiscal Years 2027 - 2030 Construction Program

Southwest District

July 1, 2026 - June 30, 2030

<u>County</u>	<u>Route</u>	<u>Job Number</u>	<u>Description</u>	<u>Length</u>	<u>Lane Miles</u>	<u>Number of Bridges</u>	<u>Est Total Cost (\$1000)</u>
ASSET MANAGEMENT							
TANEY	US 160	SR0121	Bridge replacement over Swan Creek in Forsyth. Project involves bridge J0952.	0.08	0.17	1	11,404
TANEY	MO 165	SR0228	Pavement resurfacing and add rumble stripes from 76 Country Boulevard in Branson to Rte. 265 near Hollister.	8.41	18.39	0	2,645
TANEY	MO 248	7P3533B	Pavement resurfacing and add rumble stripes from Rte. 160 to Shepherd of the Hills Expressway in Branson. Project involves bridge A5431.	6.67	13.60	1	1,608
TANEY	BU 65	SR0039	Pavement resurfacing from Rte. 76 to Birch Street in Hollister.	2.61	9.94	0	1,891
TANEY	BU 65	SR0122	Bridge replacement over Missouri and Northern Arkansas Railroad in Hollister. Project involves bridge J0710.	0.04	0.09	1	6,002
TANEY	US 65	SR0215	Bridge painting on northbound bridge and rehabilitation on southbound bridge over Missouri & Northern Arkansas Railroad in Branson. Project involves bridges A3065 and A3066.	0.10	0.41	2	3,568
TANEY	US 65	SR0341	Bridge rehabilitation over Missouri & Northern Arkansas Railroad in Branson. Project involves bridge A3065N.	0.00	0.20	1	1,587
TANEY	US 65	SR0091	Intersection improvements at Rte. 265. \$3,223,000 Open Container funds.	0.40	2.12	0	4,918
TANEY	US 65	SR0270	Pavement resurfacing and replace guardrail from 0.9 mile north of Rte. 76 north junction (Ozark Mountain Highroad) to Arkansas State line.	17.01	73.59	0	10,730
TANEY	US 65	SR0325	Bridge improvement on the southbound bridge over Emery Creek. Project involves bridge A0930.	0.10	0.21	1	12,228

Fiscal Years 2027 - 2030 Construction Program

Southwest District

July 1, 2026 - June 30, 2030

<u>County</u>	<u>Route</u>	<u>Job Number</u>	<u>Description</u>	<u>Length</u>	<u>Lane Miles</u>	<u>Number of Bridges</u>	<u>Est Total Cost (\$1000)</u>
ASSET MANAGEMENT							
TANEY	US 65	SR0346	Pavement resurfacing and add pavement friction at various locations from 0.9 mile north of Rte. 76 north junction (Ozark Mountain Highroad) to Arkansas State line.	17.14	74.11	0	4,567
TANEY	CST 76 COUNTRY BLVD	8O2373B	Payment to Branson for road relinquishment of Rte. 76 from Shepherd of the Hills Expressway to Sunshine Street. \$3,746,574 over 10 years from SFY 2019 through SFY 2028.	4.34	13.38	0	3,747
TANEY	RT BB	SR0040	Pavement resurfacing and add rumble stripes from Bus. 65 in Hollister to Layton Road.	3.58	7.17	0	812
TANEY	RT F	SR0038	Pavement resurfacing and add rumble stripes from 0.1 mile east of Rte. 65 to Rte. 160 in Merriam Woods.	3.22	6.50	0	1,444
VARIOUS	Various	SR0285	Bridge improvements at various locations in Bates, Jasper and Newton Counties. Potential Design-Build project.	0.00	0.00	2	47,622
VARIOUS	Various	SR0348	Job Order Contracting ADA compliance repairs at various locations in the rural Southwest District.	0.00	0.00	0	374
VARIOUS	Various	SR0361	Job Order Contracting for guard cable and guardrail repair in the rural Southwest District.	0.00	0.00	0	4,894
VARIOUS	Various	SU0354	Job Order Contracting for ADA compliance repairs at various locations in the urban Southwest District.	0.00	0.00	0	302
VERNON	MO 43	SR0162	Pavement resurfacing from Rte. 54 to Rte. 160 in Barton County.	24.22	48.44	0	8,069
VERNON	RT BB	SR0139	Bridge replacement over Birch Creek in Nevada. Project involves bridge A1448.	0.04	0.08	1	1,843

Fiscal Years 2027 - 2030 Construction Program

Southwest District

July 1, 2026 - June 30, 2030

<u>County</u>	<u>Route</u>	<u>Job Number</u>	<u>Description</u>	<u>Length</u>	<u>Lane Miles</u>	<u>Number of Bridges</u>	<u>Est Total Cost (\$1000)</u>
ASSET MANAGEMENT							
VERNON	RT K	SR0161	Pavement resurfacing from I-49 near Nevada to County Road 1800.	2.64	5.67	0	1,182
WEBSTER	US 60	SR0112	Corridor improvements in Seymour.	3.86	15.80	0	35,162
WEBSTER	US 60	SR0187	Bridge rehabilitation over Rte. PP, BNSF Railway and Front Street in Webster County. Project involves twin bridges A2627.	0.06	0.32	2	6,732
WEBSTER	RT B	SR0030	Pavement resurfacing from Rte. AD to Bus. 60 in Rogersville and add rumble stripes from Rte. AD to Shagbark Lane.	6.68	13.35	0	1,491
WEBSTER	RT FF	7P3533D	Pavement resurfacing on Rtes. FF and PP from Rte. 60 west junction to Rte. 60 east junction in Fordland.	1.40	2.81	0	261
WEBSTER	RT O	SR0166	Pavement resurfacing from Hazelwood Road to Rte. 60 and on Brentlinger Drive from beginning of route to Rte. FF in Fordland.	3.07	6.14	0	640
WEBSTER	RT PP	SR0032	Pavement resurfacing and add rumble stripes from Rte. KK to Rte. FF in Fordland.	5.84	11.69	0	1,309
ASSET MANAGEMENT Projects		117			1,163.60	114	600,269

Fiscal Years 2027 - 2030 Construction Program

Southwest District

July 1, 2026 - June 30, 2030

<u>County</u>	<u>Route</u>	<u>Job Number</u>	<u>Description</u>	<u>Length</u>	<u>Lane Miles</u>	<u>Number of Bridges</u>	<u>Est Total Cost (\$1000)</u>
CAPITAL IMPROVEMENT							
CHRISTIAN	MO 14	8P0583B	Add lanes and add sidewalk on South Street from 6th Avenue to 14th Avenue in Ozark.	0.56	0.75	0	7,623
GREENE	MO 13	SU0093	Capital improvement on Kansas Expressway from Grand Street to Rte. 413 (Sunshine Street) in Springfield. Project involves bridge A3259.	1.01	4.28	1	10,757
GREENE	US 60	8P0683G	Capital improvements from 0.5 mile east of Rte. 65 to Rtes. NN and J.	1.95	0.00	0	33,784
GREENE	US 60	SU0078	Capital improvement from west of County Road 103 to Rte. 360 (James River Freeway) in Republic.	1.06	4.76	0	19,349
GREENE	RT MM	8S0836B	Add lanes on Brookline Avenue from I-44 to Rte. 360 (James River Freeway) in Republic. Design, right of way and inspection by Republic. \$6,000,000 Cost Share, \$2,296,000 STBG-Urban and \$2,872,000 Republic funds.	1.51	3.22	0	11,876
CAPITAL IMPROVEMENT Projects		5			13.01	1	83,389

Fiscal Years 2026 - 2030

Totals Southwest District

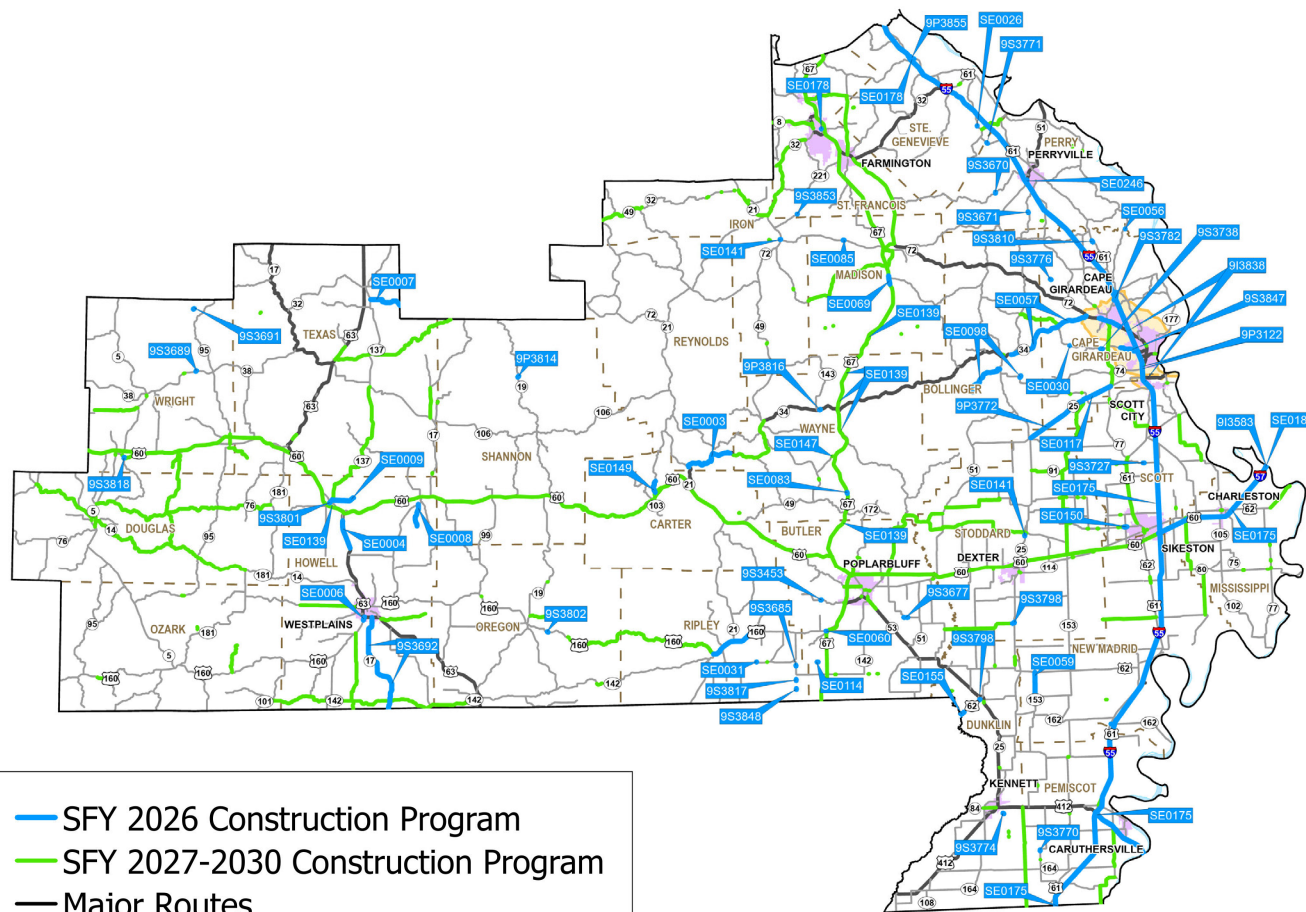
<u>District</u>	<u>Number of Projects</u>	<u>Length</u>	<u>Lane Miles</u>	<u>Number of Bridges</u>	<u>Est Total Cost(\$1000)</u>
SOUTHWEST	197	1,133.44	2,147.86	172	1,029,377
Other Projects*	12				4,884
Garvee Payments**	2				134,446
Totals	211				1,168,707

*Other projects are not considered Asset Management or Capital Improvement projects therefore included as total only. Other projects include such things as emergency response operations, Intelligent Transportation System (ITS) operations, and on-call work zone enforcement.

**GARVEE Payments are debt repayments for Safe and Sound. Includes programmed totals prior to fiscal year 2026.

SOUTHEAST DISTRICT

Contact Information



MoDOT Southeast District Office

2675 N. Main St.
Sikeston, MO 63801

(573) 472-5340

District Engineer:
Donnie Brown

Fiscal Year 2026 - Construction Program

Southeast District

July 1, 2025 - June 30, 2026

<u>County</u>	<u>Route</u>	<u>Job Number</u>	<u>Description</u>	<u>Length</u>	<u>Lane Miles</u>	<u>Number of Bridges</u>	<u>Est Total Cost (\$1000)</u>
ASSET MANAGEMENT							
BOLLINGER	MO 34	SE0057	Pavement resurfacing from Rte. B to Rte. 72. Project involves bridges B0500, B0498 and B0495.	15.20	30.40	3	5,022
BOLLINGER	RT FF	SE0098	Pavement resurfacing from Rte. H to Rte. 51 and on Spur N from Rte. N to end of state maintenance.	7.32	14.64	0	932
BUTLER	US 160	SE0060	Add roundabout at Rte. C and Rte. V.	0.10	0.20	0	3,043
BUTLER	RT AA	9S3677	Bridge replacement over Drainage Ditch 1 and 10. Project involves bridges X0789 and X0790.	0.40	0.80	2	1,733
BUTLER	RT M	9S3453	Increase sight distance at County Road 459.	0.13	0.26	0	1,576
BUTLER	RT MM	SE0114	Bridge replacement over Harviell Drainage Ditch. Project involves bridge N0686.	0.20	0.40	1	1,597
CAPE GIRARDEAU	MO 25	9P3772	Bridge replacement over Drainage Ditch 25. Project involves bridge H0431.	0.20	0.40	1	854
CAPE GIRARDEAU	MO 25	SE0117	Pavement resurfacing from Rte. 77 to Rte. 91. Project involves bridge G0853, G0854 and H0429.	15.64	31.28	3	5,619
CAPE GIRARDEAU	IS 55	9I3838	Pavement resurfacing on southbound lanes from Rte. 61 to Rte. 74 and on northbound lanes from Rte. M to Rte. 61. Project involves bridges A0516, A0476 and A0476.	12.38	58.87	3	19,545
CAPE GIRARDEAU	US 61	9S3782	Pavement resurfacing from Rte. 177 to Drury Lane.	1.40	5.18	0	1,285

Fiscal Year 2026 - Construction Program

Southeast District

July 1, 2025 - June 30, 2026

<u>County</u>	<u>Route</u>	<u>Job Number</u>	<u>Description</u>	<u>Length</u>	<u>Lane Miles</u>	<u>Number of Bridges</u>	<u>Est Total Cost (\$1000)</u>
ASSET MANAGEMENT							
CAPE GIRARDEAU	US 61	9S3810	Bridge replacement over Erlide Creek. Project involves bridge G0027.	0.30	0.60	1	763
CAPE GIRARDEAU	RT BB	9S3776	Bridge rehabilitation over Caney Creek. Project involves bridge R0071.	0.20	0.40	1	974
CAPE GIRARDEAU	RT K	9S3847	Roadway widening from County Road 319 to 0.2 mile west of I-55 in Cape Girardeau and add roundabout at Notre Dame Drive. \$3,991,000 Open Container funds and \$585,560 repurposed earmarks DEMO ID MO234.	2.60	5.20	0	14,580
CAPE GIRARDEAU	RT OO	SE0030	Bridge replacement over Whitewater River. Project involves bridge N0690.	0.03	0.05	1	4,020
CAPE GIRARDEAU	RT Z	9S3738	Bridge replacement over Hubble Creek and Hubble Creek Overflow. Project involves bridges T0788 and T0842.	0.35	0.70	2	4,433
CARTER	RT D	SE0149	Pavement resurfacing and add rumble stripes from County Road 123 to Bus. 60.	2.06	4.12	0	850
DUNKLIN	US 62	SE0155	Bridge replacement over the St. Francis River. Project involves bridge H0927. \$9,820,000 ARDOT funds.	1.00	2.00	1	19,640
DUNKLIN	RT Z	9S3774	Bridge replacement over Main Drainage Ditch. Project involves bridge S0924.	0.20	0.40	1	1,503
HOWELL	MO 137	9S3801	Bridge replacement over BNSF Railway. Project involves bridge K0789.	0.22	0.45	1	5,830
HOWELL	US 160	SE0006	Pavement resurfacing from County Road 6070 to Rte. 63.	0.59	2.90	0	403

Fiscal Year 2026 - Construction Program

Southeast District

July 1, 2025 - June 30, 2026

<u>County</u>	<u>Route</u>	<u>Job Number</u>	<u>Description</u>	<u>Length</u>	<u>Lane Miles</u>	<u>Number of Bridges</u>	<u>Est Total Cost (\$1000)</u>
ASSET MANAGEMENT							
HOWELL	MO 17	9S3692	Pavement resurfacing from Rte. 63 to Arkansas State line.	17.86	35.73	0	5,306
HOWELL	US 63	SE0004	Pavement resurfacing from south of Rte. 60 to north of Rte. P.	4.70	9.41	0	1,713
HOWELL	RT DD	SE0009	Pavement resurfacing from Rte. 137 to end of state maintenance.	3.73	7.45	0	460
HOWELL	RT WW	SE0008	Pavement resurfacing from Rte. 17 to end of state maintenance.	3.78	7.55	0	475
LACLEDE	MO 95	9S3696	Pavement and bridge resurfacing from Rte. 32 to Rte. 60. Project involves bridge A2113.	28.66	57.32	1	4,928
MADISON	US 67	SE0069	Add J-turns at Rte. A and Rte. C.	1.40	5.60	0	2,133
MADISON	MO 72	SE0085	Bridge replacement over Turkey Creek. Project involves bridge G0328.	0.20	0.40	1	2,791
MISSISSIPPI	IS 57	9I3583	Payment to IDOT for bridge painting on Mississippi River "Cairo bridge". Project involves bridge A2000.	0.50	2.00	1	22,007
NEW MADRID	US 61	9S3798	Upgrade pedestrian facilities to comply with the ADA Transition Plan at various locations in Bernie, Campbell and Portageville.	0.75	1.50	0	1,715
NEW MADRID	RT J	SE0059	Pavement resurfacing from Rte. 62 to Rte. 153.	3.97	7.94	0	499

Fiscal Year 2026 - Construction Program

Southeast District

July 1, 2025 - June 30, 2026

<u>County</u>	<u>Route</u>	<u>Job Number</u>	<u>Description</u>	<u>Length</u>	<u>Lane Miles</u>	<u>Number of Bridges</u>	<u>Est Total Cost (\$1000)</u>
ASSET MANAGEMENT							
OREGON	US 160	9S3802	Bridge replacement over Cox Creek. Project involves bridge H0173.	0.20	0.40	1	1,550
PEMISCOT	IS 155	SE0189	Payment to TDOT for structural repairs at Caruthersville Mississippi River Bridge. Project involves bridge A1700.	0.50	2.00	1	4,798
PEMISCOT	RT C	9S3770	Bridge replacement over Drainage Ditch 4. Project involves bridge S0712.	0.20	0.40	1	866
PERRY	RT C	SE0056	Bridge replacement over Apple Creek. Project involves bridge P0803.	0.02	0.03	1	2,913
PERRY	RT K	9S3671	Bridge replacement over Apple Creek. Project involves bridge N0877.	0.20	0.40	1	1,381
PERRY	RT NN	9S3771	Bridge replacement over Saline Creek. Project involves bridge N0062.	0.20	0.40	1	1,854
PERRY	RT T	9S3670	Bridge replacement over Saline Creek. Project involves bridge S0734.	0.20	0.40	1	2,879
REYNOLDS	MO 34	SE0003	Pavement resurfacing from Rte. 21 to near Wayne County line.	9.21	18.43	0	1,924
RIPLEY	MO 142	9S3685	Bridge replacement over Drainage Ditch 2. Project involves bridge T0758.	0.20	0.40	1	1,340
RIPLEY	MO 142	SE0031	Bridge replacement over Harris Creek. Project involves bridge S0814.	0.04	0.08	1	1,322

Fiscal Year 2026 - Construction Program

Southeast District

July 1, 2025 - June 30, 2026

<u>County</u>	<u>Route</u>	<u>Job Number</u>	<u>Description</u>	<u>Length</u>	<u>Lane Miles</u>	<u>Number of Bridges</u>	<u>Est Total Cost (\$1000)</u>
ASSET MANAGEMENT							
RIPLEY	US 160	9S3806	Pavement and bridge resurfacing from south intersection of Rte. 21 to Rte. JJ. Project involves bridge A3087.	9.13	23.56	1	5,607
RIPLEY	RT W	9S3817	Bridge replacement over Drainage Ditch 1. Project involves bridge P0676.	0.20	0.40	1	1,452
RIPLEY	RT W	9S3848	Bridge replacement over Drainage Ditch 3. Project involves bridge P0677.	0.20	0.40	1	1,456
SCOTT	RT C	9S3727	Bridge replacement over St. Johns Drainage Ditch. Project involves bridge N0761.	0.23	0.46	1	1,707
SCOTT	RT Y	SE0150	Add roundabout at Rte. BB.	0.50	1.00	0	2,344
SHANNON	MO 19	9P3814	Bridge replacement over Spring Valley Creek. Project involves bridge J0420.	0.26	0.52	1	9,921
ST. FRANCOIS	MO 221	9S3853	Box culvert replacement over Brewers Creek. Project involves bridge Y0935.	0.08	0.25	1	1,349
STE. GENEVIEVE	IS 55	SE0175	Job Order Contracting for concrete pavement repair at various locations from the Jefferson County line to the Arkansas State line and all of I-57 and all of I-155.	198.08	0.00	0	522
STE. GENEVIEVE	US 61	9P3855	Widen intersection at Rte. Y.	0.90	1.80	0	1,507
STE. GENEVIEVE	RT N	SE0026	Bridge replacement over Little Saline Creek. Project involves bridge P0631.	0.06	0.13	1	1,730

Fiscal Year 2026 - Construction Program

Southeast District

July 1, 2025 - June 30, 2026

<u>County</u>	<u>Route</u>	<u>Job Number</u>	<u>Description</u>	<u>Length</u>	<u>Lane Miles</u>	<u>Number of Bridges</u>	<u>Est Total Cost (\$1000)</u>
ASSET MANAGEMENT							
STODDARD	RT AA	SE0141	Upgrade pedestrian facilities to comply with the ADA Transition Plan at various locations in Bloomfield, Park Hills, Arcadia and Jackson.	4.01	17.75	0	1,728
TEXAS	RT VV	SE0007	Pavement resurfacing from Rte. 137 to end of state maintenance in Dent County.	9.83	19.65	0	1,246
VARIOUS	Various	SE0133	Upgrade signals at various locations in the Southeast District.	0.00	0.00	0	856
VARIOUS	Various	SE0173	Job Order Contracting for ADA Transition Plan Improvements at various locations in the Southeast District.	0.00	0.00	0	115
VARIOUS	Various	SE0174	Job Order Contracting for concrete pavement repair at various locations on all major highways except interstates in the Southeast District.	0.00	0.00	0	522
VARIOUS	Various	SE0176	Job Order Contracting for guard cable and guardrail repair for St. Francois, Ste. Genevieve, Madison, Perry, Cape Girardeau, Wayne, Bollinger, Stoddard, Scott, Butler, New Madrid, Mississippi, Pemiscot and Dunklin Counties.	0.00	0.00	0	2,424
VARIOUS	Various	SE0177	Job Order Contracting for guard cable and guardrail repair for Wright, Douglas, Ozark, Texas, Howell, Shannon, Reynolds, Iron, Carter, Oregon and Ripley Counties.	0.00	0.00	0	539
VARIOUS	Various	SE0179	Job Order Contracting for erosion control repairs at various locations.	0.00	0.00	0	1,115
WAYNE	MO 34	9P3816	Bridge rehabilitation over Clark Creek. Project involves bridge A1300.	0.20	0.40	1	1,586
WAYNE	US 67	SE0083	Bridge replacement over Otter Creek. Project involves bridge L0210.	0.20	0.40	1	4,410

Fiscal Year 2026 - Construction Program

Southeast District

July 1, 2025 - June 30, 2026

<u>County</u>	<u>Route</u>	<u>Job Number</u>	<u>Description</u>	<u>Length</u>	<u>Lane Miles</u>	<u>Number of Bridges</u>	<u>Est Total Cost (\$1000)</u>
ASSET MANAGEMENT							
WRIGHT	MO 38	9S3689	Bridge replacement over Dove Creek. Project involves bridge A1812.	0.20	0.40	1	3,227
WRIGHT	RT AF	9S3691	Bridge replacement over Beaver Creek. Project involves bridge N0675.	0.20	0.40	1	3,504
WRIGHT	RT U	9S3818	Bridge replacement over BNSF Railway. Project involves bridge H0290.	0.20	0.40	1	2,201
ASSET MANAGEMENT Projects		63			385.01	45	208,124

Fiscal Year 2026 - Construction Program

Southeast District

July 1, 2025 - June 30, 2026

<u>County</u>	<u>Route</u>	<u>Job Number</u>	<u>Description</u>	<u>Length</u>	<u>Lane Miles</u>	<u>Number of Bridges</u>	<u>Est Total Cost (\$1000)</u>
CAPITAL IMPROVEMENT							
PERRY	MO 51	SE0246	Payment to Perryville to add roundabout at Alma Avenue. \$1,605,000 Cost Share funds.	0.36	1.08	0	1,620
CAPITAL IMPROVEMENT Projects					1	1.08	0
							1,620

Fiscal Years 2027 - 2030 Construction Program

Southeast District

July 1, 2026 - June 30, 2030

<u>County</u>	<u>Route</u>	<u>Job Number</u>	<u>Description</u>	<u>Length</u>	<u>Lane Miles</u>	<u>Number of Bridges</u>	<u>Est Total Cost (\$1000)</u>
ASSET MANAGEMENT							
BOLLINGER	MO 34	SE0067	Intersection improvements at the north intersection of Rte. 51 in Marble Hill.	0.20	0.40	0	1,815
BOLLINGER	RT UU	SE0064	Pavement resurfacing from Rte. B to Rte. 34.	7.52	15.05	0	1,047
BUTLER	MO 142	SE0226	Bridge replacement over Cane Creek. Project involves bridge S0523.	0.20	0.40	1	1,281
BUTLER	MO 51	SE0118	Bridge replacement over St. Francis River. Project involves bridge J0092.	0.16	0.33	1	4,784
BUTLER	MO 53	SE0061	Add turn lane from Rte. 142 to Rte. UU.	2.04	4.09	0	7,629
BUTLER	BU 67	SE0106	Bridge rehabilitation over Pike Creek. Project involves bridge A0595.	0.00	0.10	1	1,029
BUTLER	US 67	SE0126	Pavement resurfacing on northbound lane from Rte. 60 to County Road 402 and on southbound lane from County Road 521 to Rte. 60.	6.13	26.46	0	5,625
BUTLER	US 67	SE0140	Bridge replacement over Harviell Drainage Ditch, Hart Drainage Ditch and Neelyville Drainage Ditch. Project involves bridges F0665, K0982 and K0983.	0.60	1.20	3	4,255
BUTLER	W OR 67	SE0091	Pavement resurfacing from Rte. M to Rte. 67.	2.42	4.83	0	407
BUTLER	RT EE	SE0109	Bridge rehabilitation over Cane Creek Overflow. Project involves bridge N0884.	0.20	0.40	1	537

Fiscal Years 2027 - 2030 Construction Program

Southeast District

July 1, 2026 - June 30, 2030

<u>County</u>	<u>Route</u>	<u>Job Number</u>	<u>Description</u>	<u>Length</u>	<u>Lane Miles</u>	<u>Number of Bridges</u>	<u>Est Total Cost (\$1000)</u>
ASSET MANAGEMENT							
BUTLER	RT HH	SE0210	Bridge replacement over Stilcamp Drainage Ditch. Project involves bridge P0256.	0.20	0.40	1	1,124
BUTLER	RT HH	SE0211	Bridge replacement over Ackerman Drainage Ditch. Project involves bridge P0258.	0.20	0.40	1	1,108
BUTLER	RT PP	SE0066	Pavement resurfacing from roundabout to Bus. 60.	2.76	13.00	0	2,362
BUTLER	RT U	9S3779	Pavement resurfacing from Rte. CC to Rte. 25.	11.77	23.54	0	1,673
BUTLER	RT W	9S3781	Pavement resurfacing from Rte. O to Bus. 60.	4.14	8.34	0	955
BUTLER	RT WW	SE0131	Replace signals at Rte. WW and Henry Street in Poplar Bluff at Bus. 60 and 9th Street in Poplar Bluff and at Rte. 160 and Rte. Y in Doniphan.	0.93	2.99	0	3,262
CAPE GIRARDEAU	MO 25	SE0072	Add roundabout at Rte. 74 and Rte. A.	0.20	0.40	0	4,405
CAPE GIRARDEAU	MO 25	SE0128	Pavement resurfacing from Rte. 61 to Rte. 77 and add turn lanes at Rte. Z and County Roads 325, 324 and 318. Project involves bridges J0056 and H0613.	11.18	23.28	2	4,785
CAPE GIRARDEAU	MO 34	9P3812	Bridge replacement over Dillard Creek. Project involves bridge J0883.	0.40	0.80	1	2,982
CAPE GIRARDEAU	IS 55	9P3122	Bridge rehabilitation northbound over BNSF Railway and Rte. 74 and Rte. 61 over I-55. Add roundabout at Rte. 61 and Silver Springs Road. Project involves bridges A0628, A0513 and A0514.	1.08	1.99	3	8,162

Fiscal Years 2027 - 2030 Construction Program

Southeast District

July 1, 2026 - June 30, 2030

<u>County</u>	<u>Route</u>	<u>Job Number</u>	<u>Description</u>	<u>Length</u>	<u>Lane Miles</u>	<u>Number of Bridges</u>	<u>Est Total Cost (\$1000)</u>
ASSET MANAGEMENT							
CAPE GIRARDEAU	IS 55	SE0201	Drainage upgrades from Rte. K to Bloomfield Road and from County Road 434 to Exit 105.	4.69	19.13	0	1,829
CAPE GIRARDEAU	US 61	SE0071	Add intersection turn lanes and upgrade signals at Donna Drive.	0.20	1.00	0	2,755
CAPE GIRARDEAU	MO 74	SE0304	Upgrade pedestrian facilities at Rte. 177.	0.20	1.08	0	131
CAPE GIRARDEAU	RT D	9S3773	Bridge replacement over Cane Creek. Project involves bridge P0714.	0.20	0.40	1	1,189
CAPE GIRARDEAU	RT N	SE0044	Bridge replacement over Whitewater River. Project involves bridge S0291.	0.02	0.05	1	1,802
CAPE GIRARDEAU	RT N	SE0045	Bridge replacement over Small Creek. Project involves bridge S0532.	0.09	0.18	1	1,566
CAPE GIRARDEAU	RT P	SE0310	Pavement preservation treatment from Rte. 25 to Rte. 91.	12.38	24.75	0	616
CARTER	BU 60	SE0022	Pavement resurfacing on Bus. 60 in Van Buren.	2.07	4.13	0	813
CARTER	US 60	SE0236	Bridge improvement over Cane Creek. Project involves bridge A1195.	0.00	0.40	1	2,376
CARTER	RT N	SE0051	Bridge replacement over Middle Brushy Creek. Project involves bridge G0770.	0.14	0.28	1	1,946

Fiscal Years 2027 - 2030 Construction Program

Southeast District

July 1, 2026 - June 30, 2030

<u>County</u>	<u>Route</u>	<u>Job Number</u>	<u>Description</u>	<u>Length</u>	<u>Lane Miles</u>	<u>Number of Bridges</u>	<u>Est Total Cost (\$1000)</u>
ASSET MANAGEMENT							
CHRISTIAN	RT T	SE0014	Pavement resurfacing from Rte. UU to Rte. 76 in Douglas County.	8.38	16.77	0	1,145
DENT	MO 72	9P3843	Pavement resurfacing from the east intersection of Rte. 32 to the west intersection of Rte. 21.	33.76	67.53	0	5,925
DOUGLAS	MO 14	9P3808	Pavement resurfacing and add rumble stripes from Rte. Z to Rte. 5.	12.55	25.30	0	6,806
DOUGLAS	MO 14	SE0013	Pavement resurfacing from Bus. 5 to Rte. 181. Project involves bridges H0344, J0437 and J0664.	31.37	62.73	3	4,517
DOUGLAS	BU 5	SE0016	Pavement resurfacing on Bus. 5 loop in Ava.	2.36	5.57	0	877
DOUGLAS	MO 5	SE0297	Intersection improvements at Rte. Y.	0.20	0.40	0	2,393
DOUGLAS	MO 76	SE0012	Pavement resurfacing from Rte. 5 to Rte. 181. Project involves bridge P0351.	33.11	66.22	1	4,679
DOUGLAS	MO 76	SE0025	Bridge rehabilitation over Indian Creek. Project involves bridge T0972.	0.05	0.09	1	1,320
DOUGLAS	MO 76	SE0289	Bridge replacement over Clifty Creek. Project involves bridge T0609.	0.20	0.40	1	2,257
DUNKLIN	MO 153	SE0070	Bridge replacement over Drainage Slough. Project involves bridge J0854.	0.10	0.20	1	757

Fiscal Years 2027 - 2030 Construction Program

Southeast District

July 1, 2026 - June 30, 2030

<u>County</u>	<u>Route</u>	<u>Job Number</u>	<u>Description</u>	<u>Length</u>	<u>Lane Miles</u>	<u>Number of Bridges</u>	<u>Est Total Cost (\$1000)</u>
ASSET MANAGEMENT							
DUNKLIN	BU 25	SE0144	Add center turn lane from Rte. 25 to Broadwater Road.	1.40	2.86	0	3,652
DUNKLIN	MO 53	SE0221	Bridge replacement over Lost Creek. Project involves bridge K0682.	0.20	0.40	1	1,615
DUNKLIN	MO 84	9P3839	Pavement resurfacing from Rte. O to Rte. 412 in Kennett.	2.09	5.43	0	1,103
DUNKLIN	MO 84	SE0132	Replace signals at Kennett Street and Main Street in Kennett, Rte. 61 and Cape Rock Drive in Cape Girardeau and at Rte. 62 and Rte. 105 in Charleston.	1.20	3.95	0	3,068
DUNKLIN	RT DD	SE0095	Bridge painting over Saint Francis River, Black River and over Rte. 60 at Marble Hill Road and Rte. T in Butler County. Project involves bridges A2382, A3723, A3266 and A3681.	0.37	0.74	4	1,606
DUNKLIN	RT MM	SE0130	Bridge replacement over Lateral Ditch 1. Project involves bridge N0626.	0.20	0.40	1	1,524
DUNKLIN	RT NN	SE0308	Pavement preservation from Rte. 412 to the Arkansas State line.	16.24	32.48	0	955
DUNKLIN	RT UU	SE0065	Bridge replacement over Lateral Ditch 78 and Lateral Ditch 79. Project involves bridges P0663 and P0664.	0.40	0.80	2	1,934
HOWELL	MO 142	9S3684	Bridge replacement over Myatt Creek. Project involves bridge P0058.	0.20	0.40	1	2,192
HOWELL	MO 142	9S3846	Pavement resurfacing from Rte. E to Bus. 63 in Thayer.	26.18	52.35	0	3,230

Fiscal Years 2027 - 2030 Construction Program

Southeast District

July 1, 2026 - June 30, 2030

<u>County</u>	<u>Route</u>	<u>Job Number</u>	<u>Description</u>	<u>Length</u>	<u>Lane Miles</u>	<u>Number of Bridges</u>	<u>Est Total Cost (\$1000)</u>
ASSET MANAGEMENT							
HOWELL	RT CC	SE0306	Add rumble stripes from Rte. AD to Rte. 63. \$955,000 Open Container funds.	10.38	20.76	0	2,573
HOWELL	RT JJ	SE0011	Pavement resurfacing from Rte. 160 to Arkansas State line (two disconnected sections).	12.99	25.99	0	1,915
HOWELL	RT JJ	SE0034	Bridge replacement over South Fork Spring River. Project involves bridge P0797.	0.06	0.12	1	1,705
HOWELL	RT ZZ	9S3845	Pavement resurfacing from Rte. 63 to end of state maintenance.	7.58	15.16	0	964
IRON	MO 21	9P3570	Pavement resurfacing from Rte. 32 to Rte. N.	6.81	13.62	0	2,238
IRON	MO 32	SE0038	Bridge replacement over Reid Creek. Project involves bridge G0269.	0.08	0.17	1	2,177
IRON	MO 32	SE0039	Bridge replacement over Richardson Creek. Project involves bridge G0270.	0.06	0.12	1	1,232
IRON	MO 32	SE0040	Bridge replacement over Keesling Creek. Project involves bridge G0272.	0.33	0.65	1	1,649
IRON	MO 32	SE0148	Pavement preservation treatment, add shoulders, curve widening and curve relocation from Rte. KK to Rte. Z.	8.22	16.44	0	6,696
IRON	MO 49	SE0240	Bridge improvement over Union Pacific Railroad. Project involves bridge G0878.	0.20	0.40	1	2,442

Fiscal Years 2027 - 2030 Construction Program

Southeast District

July 1, 2026 - June 30, 2030

<u>County</u>	<u>Route</u>	<u>Job Number</u>	<u>Description</u>	<u>Length</u>	<u>Lane Miles</u>	<u>Number of Bridges</u>	<u>Est Total Cost (\$1000)</u>
ASSET MANAGEMENT							
IRON	RT E	SE0241	Bridge improvement over Marble Creek. Project involves bridge T0222.	0.20	0.40	1	2,454
IRON	RT M	SE0120	Bridge box culvert extension over Mill Dam Creek. Project involves bridge X0524.	0.20	0.40	1	586
IRON	RT U	SE0239	Bridge improvement over Branch East Fork Cedar Creek. Project involves bridge F0989.	0.20	0.40	1	1,538
MADISON	BU 67	SE0018	Pavement resurfacing from Rte. 72 to County Road 205.	3.91	7.82	0	1,230
MADISON	E OR 67	SE0017	Pavement resurfacing from Rte. 72 to end of state maintenance.	0.70	1.39	0	152
MADISON	MO 72	SE0043	Pavement resurfacing from Rte. 67 to Rte. OO.	2.25	4.48	0	1,033
MADISON	RT C	SE0035	Bridge replacement over Leatherwood Creek. Project involves bridge T0763.	0.05	0.10	1	1,995
MADISON	RT C	SE0160	Slope repairs 0.1 mile west of Saint Francis River.	0.07	0.14	0	1,329
MADISON	RT E	SE0293	Bridge rehabilitation over Marble Creek. Project involves bridge N0271.	0.20	0.40	1	1,917
MADISON	RT E	SE0298	Pavement preservation treatment from Iron County line to Rte. 67.	16.10	32.20	0	738

Fiscal Years 2027 - 2030 Construction Program

Southeast District

July 1, 2026 - June 30, 2030

<u>County</u>	<u>Route</u>	<u>Job Number</u>	<u>Description</u>	<u>Length</u>	<u>Lane Miles</u>	<u>Number of Bridges</u>	<u>Est Total Cost (\$1000)</u>
ASSET MANAGEMENT							
MADISON	RT M	SE0036	Bridge replacement over Shetley Creek. Project involves bridge T0092.	0.09	0.18	1	2,056
MADISON	RT M	SE0037	Bridge replacement over Big Creek. Project involves bridge T0093.	0.05	0.09	1	1,828
MISSISSIPPI	IS 57	9I3730	Pavement resurfacing in the northbound lane from east of Rte. B to west of Rte. 105 and from Rte. 105 to Rte. 60 and on I-55 in the southbound lane from 0.6 mile north of Rte. O to the Arkansas State line.	1.73	5.48	0	15,498
MISSISSIPPI	IS 57	SE0187	Payment to IDOT for deck overlay and joint repairs on Mississippi River "Cairo bridge". Project involves bridge A2000.	0.50	2.00	1	6,605
MISSISSIPPI	US 60	9S3707	Add rumble stripes from Rte. EE to Mississippi River Bridge.	4.84	9.68	0	1,013
MISSISSIPPI	MO 77	SE0062	Bridge replacement over Lateral Ditch 3, Main Ditch, Lateral Ditch 4 and Lateral Ditch 7. Project involves bridges T0418, T0419, T0542 and T0543.	0.80	1.60	4	6,601
MISSISSIPPI	MO 80	SE0077	Bridge replacement over Drainage Ditch 23 and Drainage Ditch 29. Project involves bridges F0786 and F0788.	0.40	0.80	2	2,538
MISSISSIPPI	RT B	SE0303	Pavement preservation treatment from Rte. 62 to Rte. 80.	8.91	17.82	0	593
MISSISSIPPI	RT BB	SE0266	Pavement preservation treatment from Rte. 80 to Rte. P.	7.51	15.03	0	382
NEW MADRID	US 61	SE0234	Intersection improvement at Rte. 80.	1.00	2.00	0	2,837

Fiscal Years 2027 - 2030 Construction Program

Southeast District

July 1, 2026 - June 30, 2030

<u>County</u>	<u>Route</u>	<u>Job Number</u>	<u>Description</u>	<u>Length</u>	<u>Lane Miles</u>	<u>Number of Bridges</u>	<u>Est Total Cost (\$1000)</u>
ASSET MANAGEMENT							
NEW MADRID	RT ZZ	SE0107	Bridge replacement over Drainage Ditch 52. Project involves bridge T0783.	0.20	0.40	1	999
OREGON	MO 142	9P3686	Bridge replacement over Eleven Point River and raise roadway from bridge east 0.6 mile. Project involves bridge T0395.	0.96	1.92	1	6,506
OREGON	US 160	SE0021	Pavement resurfacing from Rte. FF to Rte. 21 and add rumble stripes from Rte. C to Rte. 21. Project involves bridge A2910.	28.75	57.52	1	6,657
OREGON	US 160	SE0041	Bridge replacement over Barren Fork Creek. Project involves bridge H0458.	0.04	0.08	1	2,735
OREGON	US 160	SE0190	Bridge replacement over Eleven Point River. Project involves bridge K0272.	0.40	0.80	1	4,325
OREGON	US 160	SE0290	Bridge replacement over Dry Creek. Project involves bridge H0174.	0.20	0.40	1	2,609
OREGON	MO 19	SE0033	Bridge replacement over Eleven Point River. Project involves bridge K0344.	0.10	0.20	1	5,712
OREGON	RT AA	9S3809	Pavement resurfacing from Rte. 19 to end of state maintenance.	9.18	18.36	0	1,107
OREGON	CST WALNUT ST	SE0295	Bridge rehabilitation over Warm Fork Spring River and BNSF Railway. Project involves bridge A1476.	0.20	0.40	1	4,940
OZARK	MO 142	SE0311	Pavement preservation treatment from Rte. 101 to the north intersection of Rte. E.	9.72	19.44	0	465

Fiscal Years 2027 - 2030 Construction Program

Southeast District

July 1, 2026 - June 30, 2030

<u>County</u>	<u>Route</u>	<u>Job Number</u>	<u>Description</u>	<u>Length</u>	<u>Lane Miles</u>	<u>Number of Bridges</u>	<u>Est Total Cost (\$1000)</u>
ASSET MANAGEMENT							
OZARK	US 160	SE0185	Bridge replacement over Bull Shoals Lake. Project involves bridge K0817.	1.00	2.00	1	100,392
OZARK	MO 95	SE0191	Bridge replacement over Brixey Creek. Project involves bridge N0328.	0.40	0.80	1	1,954
OZARK	RT N	SE0192	Bridge replacement over Fork Pine Creek. Project involves bridge Y0579.	0.40	0.80	1	791
OZARK	RT PP	SE0015	Pavement resurfacing from Rte. H to Rte. 160.	5.31	10.62	0	780
PEMISCOT	IS 155	SE0171	Bridge washing over the Mississippi River. Project involves bridges A1700.	0.58	2.34	1	235
PEMISCOT	IS 155	SE0257	Payment to TDOT for bridge rehabilitation over the Mississippi River. Project involves bridge A1700.	0.56	2.25	1	35,005
PEMISCOT	RT A	SE0178	Upgrade pedestrian facilities at various locations in New Hamburg and Wardell.	0.39	0.78	0	2,105
PEMISCOT	RT A	SE0220	Bridge replacement over Clay Root Bay. Project involves bridge T0697.	0.20	0.40	1	1,194
PEMISCOT	RT C	SE0258	Bridge replacement over Drainage Ditch 1. Project involves bridge S0715.	0.01	0.03	1	1,104
PEMISCOT	RT D	SE0075	Pavement resurfacing and add rumble stripes from Rte. U to Rte. 164.	6.07	12.14	0	2,093

Fiscal Years 2027 - 2030 Construction Program

Southeast District

July 1, 2026 - June 30, 2030

<u>County</u>	<u>Route</u>	<u>Job Number</u>	<u>Description</u>	<u>Length</u>	<u>Lane Miles</u>	<u>Number of Bridges</u>	<u>Est Total Cost (\$1000)</u>
ASSET MANAGEMENT							
PEMISCOT	RT DD	SE0074	Pavement resurfacing from Rte. 164 to Arkansas State line.	6.47	12.94	0	862
PEMISCOT	RT J	SE0105	Pavement resurfacing from Rte. 84 to Rte. K.	4.93	9.85	0	646
PEMISCOT	RT Z	SE0222	Bridge replacement over Main Ditch 1. Project involves bridge N0186.	0.20	0.40	1	2,353
PERRY	RT C	SE0283	Bridge replacement over Cinque Hommes Creek. Project involves bridge A0901.	0.20	0.40	1	3,517
PERRY	RT E	SE0284	Bridge rehabilitation over Bois Brule Creek. Project involves bridge N0661.	0.20	0.40	1	1,276
PERRY	RT O	SE0279	Bridge replacement over Apple Creek. Project involves bridge N0606.	0.20	0.40	1	2,365
RIPLEY	MO 142	SE0032	Bridge replacement over Logan Creek. Project involves bridge S0889.	0.04	0.09	1	1,881
SCOTT	US 61	9S3777	Pavement resurfacing from Rte. 77 to Rte. Y.	11.03	22.88	0	3,728
SCOTT	US 61	SE0235	Upgrade pedestrian signals and pavement markings at Tanner Street, Lake Street and Pine Street.	1.28	0.00	0	1,070
SCOTT	MO 77	SE0213	Bridge replacement over Drainage Ditch 1. Project involves bridge J0384.	0.20	0.40	1	1,832

Fiscal Years 2027 - 2030 Construction Program

Southeast District

July 1, 2026 - June 30, 2030

<u>County</u>	<u>Route</u>	<u>Job Number</u>	<u>Description</u>	<u>Length</u>	<u>Lane Miles</u>	<u>Number of Bridges</u>	<u>Est Total Cost (\$1000)</u>
ASSET MANAGEMENT							
SCOTT	MO 91	SE0278	Bridge replacement over Drain Ditch 1. Project involves bridge S0615.	0.20	0.40	1	1,393
SCOTT	MO 91	SE0280	Bridge replacement over Drainage Ditch 4. Project involves bridge S0616.	0.20	0.40	1	1,318
SCOTT	RT A	9S3827	Pavement resurfacing from Rte. 77 to Rte. 61. Project involves bridge A6451.	9.02	18.16	1	1,500
SCOTT	RT N	SE0143	Intersection improvements at Rte. K.	0.10	0.20	0	923
SCOTT	RT N	9S3811	Pavement resurfacing from Rte. E to Rte. D.	10.09	20.18	0	1,249
SCOTT	RT O	SE0281	Bridge replacement over North Cut Ditch. Project involves bridge N0257.	0.20	0.40	1	2,443
SCOTT	RT Y	SE0267	Bridge replacement over Drainage Ditch 2. Project involves bridge L0299.	0.20	0.40	1	1,935
SCOTT	RT Y	SE0288	Bridge replacement over Drainage Ditch 1. Project involves bridge L0300.	0.20	0.40	1	1,682
SCOTT	RT ZZ	SE0285	Bridge replacement over Drainage Ditch 1. Project involves bridge L0270.	0.20	0.40	1	992
SHANNON	MO 99	SE0193	Bridge replacement over Spring Creek. Project involves bridge K0274.	0.20	0.40	1	2,432

Fiscal Years 2027 - 2030 Construction Program

Southeast District

July 1, 2026 - June 30, 2030

<u>County</u>	<u>Route</u>	<u>Job Number</u>	<u>Description</u>	<u>Length</u>	<u>Lane Miles</u>	<u>Number of Bridges</u>	<u>Est Total Cost (\$1000)</u>
ASSET MANAGEMENT							
SHANNON	RT JJ	SE0194	Bridge replacement over Castro Valley. Project involves bridge N0185.	0.20	0.40	1	1,898
ST. FRANCOIS	MO 32	9P3852	Pavement and bridge resurfacing from High Street in Bismark to the south intersection of Bus. 32. Project involves bridges A2668 and A2670.	6.95	13.91	2	3,524
ST. FRANCOIS	BU 67	9S3851	Pavement resurfacing from Rte. 8. to Main Street through Park Hills.	0.91	1.86	0	1,002
ST. FRANCOIS	US 67	SE0195	Bridge replacement over Rte. 8. Project involves bridge A0654.	0.00	0.83	1	2,330
ST. FRANCOIS	US 67	SE0068	Interchange improvements and bridge replacement at Rte. 32 in Leadington. Project involves bridge A0144.	0.40	1.62	1	15,896
ST. FRANCOIS	US 67	SE0233	Intersection improvements at Hildebrecht Road.	1.20	4.88	0	2,208
ST. FRANCOIS	MO 8	SE0010	Pavement resurfacing and intersection improvements from the Washington County line to RR Bridge (Bus. 67) and add shoulders from east of Rte. P to RR Bridge (Bus. 67).	6.85	14.12	0	5,831
ST. FRANCOIS	RT D	SE0050	Rebuild pavement and add turn lanes from Rte. EE to Rte. 32.	0.52	1.04	0	3,850
ST. FRANCOIS	RT D	SE0305	Add rumble stripes from Rte. K to Rte. EE. \$1,989,000 Open Container funds.	9.26	18.51	0	2,457
ST. FRANCOIS	RT K	SE0019	Pavement resurfacing from Rte. 47 to Rte. D.	6.95	14.09	0	1,457

Fiscal Years 2027 - 2030 Construction Program

Southeast District

July 1, 2026 - June 30, 2030

<u>County</u>	<u>Route</u>	<u>Job Number</u>	<u>Description</u>	<u>Length</u>	<u>Lane Miles</u>	<u>Number of Bridges</u>	<u>Est Total Cost (\$1000)</u>
ASSET MANAGEMENT							
ST. FRANCOIS	RT K	SE0154	Intersection improvements at North Wood Drive.	0.14	0.30	0	2,698
ST. FRANCOIS	RT K	SE0294	Bridge rehabilitation over Big River. Project involves bridge A0968.	0.20	0.40	1	3,168
ST. FRANCOIS	RT N	SE0232	Pavement resurfacing and add rumble stripes from Rte. 32 to Rte. 21. Project involves bridge K0401.	9.48	18.96	1	5,005
ST. FRANCOIS	RT OO	9S3490	Pavement resurfacing and add rumble stripes from 0.1 mile south of Rte. 32 in Farmington to Rte. 72 in Fredericktown.	16.76	33.52	0	6,165
STE. GENEVIEVE	MO 32	9S3854	Drainage improvements 0.2 mile east of Rte. 61 and at Siebert Road.	0.80	2.00	0	1,787
STE. GENEVIEVE	IS 55	SE0200	Job Order Contracting for concrete pavement repair from the Jefferson County line to the Arkansas State line and all of I-57 and all of I-155.	198.08	0.00	0	537
STE. GENEVIEVE	IS 55	SE0238	Job Order Contracting for concrete pavement repair from the Jefferson County line to the Arkansas State line and all of I-57 and all of I-155.	198.08	0.00	0	552
STE. GENEVIEVE	US 61	SE0264	Intersection improvements at Rte. M.	0.20	0.55	0	1,230
STE. GENEVIEVE	US 61	SE0286	Bridge replacement over Union Pacific Railroad. Project involves bridge J0134.	0.20	0.40	1	2,535
STE. GENEVIEVE	RT JJ	SE0282	Bridge rehabilitation over Terre bleue Creek. Project involves bridge R0022.	0.20	0.40	1	1,183

Fiscal Years 2027 - 2030 Construction Program

Southeast District

July 1, 2026 - June 30, 2030

<u>County</u>	<u>Route</u>	<u>Job Number</u>	<u>Description</u>	<u>Length</u>	<u>Lane Miles</u>	<u>Number of Bridges</u>	<u>Est Total Cost (\$1000)</u>
ASSET MANAGEMENT							
STE. GENEVIEVE	RT Z	SE0094	Bridge painting over I-55 at Rte. Z, Rte. M, County Road Eisenbeis Bottom and Rte. 32. Project involves bridges A2460, A2420, A2417 and A2406.	0.38	0.76	4	1,803
STE. GENEVIEVE	RT Z	SE0100	Add rumble stripes from Rte. N to Rte. 61. Project involves bridge A2460.	4.32	8.64	1	1,662
STODDARD	MO 114	9S3725	Bridge replacement over Drainage Ditch 5 and bridge rehabilitation over Little River Drainage Ditch. Project involves bridges J0740 and F0565.	0.46	0.91	2	3,544
STODDARD	MO 114	9S3726	Bridge replacement over Dexter Creek. Project involves bridge K0031.	0.23	0.46	1	2,407
STODDARD	MO 114	9S3775	Bridge replacement over Union Pacific Railroad. Project involves bridge K0032.	0.20	0.40	1	4,409
STODDARD	US 60	SE0063	Pavement resurfacing from Rte. F to Rte. 25.	6.94	13.87	0	3,969
STODDARD	MO 91	9S3824	Pavement resurfacing from Rte. 25 to Rte. P. Project involves bridge A2214.	6.59	13.18	1	991
STODDARD	RT AB	SE0093	Bridge replacement over Drainage Ditch 24. Project involves bridge N0380.	0.20	0.40	1	2,206
STODDARD	RT J	SE0097	Pavement resurfacing from Rte. T to Rte. 25.	19.09	38.19	0	2,308
STODDARD	RT N	SE0307	Pavement preservation treatment from Rte. 91 to Rte. 60.	15.10	30.21	0	693

Fiscal Years 2027 - 2030 Construction Program

Southeast District

July 1, 2026 - June 30, 2030

<u>County</u>	<u>Route</u>	<u>Job Number</u>	<u>Description</u>	<u>Length</u>	<u>Lane Miles</u>	<u>Number of Bridges</u>	<u>Est Total Cost (\$1000)</u>
ASSET MANAGEMENT							
STODDARD	RT PP	SE0125	Pavement resurfacing from Rte. 51 to Rte. M. Project involves bridge B0543.	10.03	20.07	1	1,483
STODDARD	RT T	SE0309	Pavement preservation treatment from Rte. 51 to Rte. 60.	19.55	39.10	0	951
STODDARD	RT W	SE0124	Pavement resurfacing from Rte. Z to Rte. 61. Project involves bridge A0158.	8.73	17.46	1	1,508
STODDARD	RT Y	SE0199	Bridge replacement over Drainage Ditch 30. Project involves bridge X0829.	0.20	0.40	1	1,423
STODDARD	RT Y	SE0203	Bridge replacement over Drainage Ditch 24. Project involves bridge X0830.	0.20	0.40	1	1,599
STODDARD	RT Y	SE0204	Bridge replacement over Drainage Ditch 34. Project involves bridge X0832.	0.20	0.40	1	1,531
STODDARD	RT Y	SE0205	Bridge replacement over Drainage Ditch 35. Project involves bridge X0833.	0.20	0.40	1	1,546
STODDARD	RT Y	SE0287	Bridge replacement over Drainage Ditch 37. Project involves bridge X0838.	0.20	0.40	1	1,811
STODDARD	RT ZZ	SE0119	Bridge replacement over Main Drainage Ditch. Project involves bridge N0899.	0.20	0.40	1	1,215
TEXAS	MO 137	9S3693	Pavement resurfacing from Rte. 17 to Bus. 63.	23.97	47.93	0	3,202

Fiscal Years 2027 - 2030 Construction Program

Southeast District

July 1, 2026 - June 30, 2030

<u>County</u>	<u>Route</u>	<u>Job Number</u>	<u>Description</u>	<u>Length</u>	<u>Lane Miles</u>	<u>Number of Bridges</u>	<u>Est Total Cost (\$1000)</u>
ASSET MANAGEMENT							
TEXAS	MO 17	SE0296	Bridge rehabilitation over Jacks Fork River. Project involves bridge A7022.	0.20	0.40	1	1,484
TEXAS	US 60	SE0229	Bridge replacement over Beeler Creek. Project involves bridge H0296.	0.00	2.00	1	6,796
TEXAS	US 63	9P3820	Pavement resurfacing from Rte. E to Rte. B.	2.67	7.46	0	1,654
TEXAS	US 63	SE0230	Bridge replacement over Potters Creek. Project involves bridge K0996.	1.00	2.32	1	8,676
TEXAS	RT B	9S3803	Pavement resurfacing from Rte. 63 to end of state maintenance.	23.21	46.42	0	2,912
TEXAS	RT K	SE0042	Pavement resurfacing from Rte. KK to Rte. 17.	4.95	9.90	0	662
TEXAS	RT M	SE0197	Bridge replacement over Roubidoux Creek. Project involves bridge P0222.	0.20	0.40	1	2,635
VARIOUS	Various	SE0208	Job Order Contracting for ADA compliance repairs at various locations in the Southeast District.	0.00	0.00	0	118
VARIOUS	Various	SE0209	Job Order Contracting for ADA compliance repairs at various locations in the Southeast District.	0.00	0.00	0	121
VARIOUS	Various	SE0231	Job Order Contracting for concrete pavement repair at various locations on all major highways except interstates in the Southeast District.	0.00	0.00	0	537

Fiscal Years 2027 - 2030 Construction Program

Southeast District

July 1, 2026 - June 30, 2030

<u>County</u>	<u>Route</u>	<u>Job Number</u>	<u>Description</u>	<u>Length</u>	<u>Lane Miles</u>	<u>Number of Bridges</u>	<u>Est Total Cost (\$1000)</u>
ASSET MANAGEMENT							
VARIOUS	Various	SE0249	Job Order Contracting for concrete pavement repair at various locations on all major highways except interstates in the Southeast District.	0.00	0.00	0	552
VARIOUS	Various	SE0250	Job Order Contracting for erosion control repairs at various locations.	0.00	0.00	0	1,145
VARIOUS	Various	SE0251	Job Order Contracting for erosion control repairs at various locations.	0.00	0.00	0	1,176
VARIOUS	Various	SE0252	Job Order Contracting for guard cable and guardrail repair for St. Francois, Ste. Genevieve, Madison, Perry, Cape Girardeau, Wayne, Bollinger, Stoddard, Scott, Butler, New Madrid, Mississippi, Pemiscot and Dunklin Counties.	0.00	0.00	0	2,492
VARIOUS	Various	SE0253	Job Order Contracting for guard cable and guardrail repair for St. Francois, Ste. Genevieve, Madison, Perry, Cape Girardeau, Wayne, Bollinger, Stoddard, Scott, Butler, New Madrid, Mississippi, Pemiscot and Dunklin Counties.	0.00	0.00	0	2,561
VARIOUS	Various	SE0254	Job Order Contracting for guard cable and guardrail repair for Wright, Douglas, Ozark, Texas, Howell, Shannon, Reynolds, Iron, Carter, Oregon and Ripley Counties.	0.00	0.00	0	554
VARIOUS	Various	SE0255	Job Order Contracting for guard cable and guardrail repair for Wright, Douglas, Ozark, Texas, Howell, Shannon, Reynolds, Iron, Carter, Oregon and Ripley Counties.	0.00	0.00	0	569
WAYNE	MO 34	SE0049	Pavement resurfacing from Wayne County line to Rte. 49 north.	12.24	24.49	0	3,459
WAYNE	US 67	9P3822	Pavement resurfacing in the southbound lane from 0.2 mile south of Rte. A to 0.9 mile north of Rte. F, from 0.4 mile north of Rte. 49 to 0.3 mile south of County Road 521 and in the northbound lane from 0.7 mile north of Rte. 172 to 0.2 mile south of Rte. F.	7.42	29.04	0	6,294
WAYNE	RT A	9S3815	Bridge rehabilitation over Otter Creek. Project involves bridge A0518.	0.20	0.40	1	1,014

Fiscal Years 2027 - 2030 Construction Program

Southeast District

July 1, 2026 - June 30, 2030

<u>County</u>	<u>Route</u>	<u>Job Number</u>	<u>Description</u>	<u>Length</u>	<u>Lane Miles</u>	<u>Number of Bridges</u>	<u>Est Total Cost (\$1000)</u>
ASSET MANAGEMENT							
WAYNE	RT A	SE0147	Bridge replacement over Small Creek. Project involves bridge S0497.	0.09	0.17	1	944
WRIGHT	MO 38	SE0237	Bridge improvement over Whetstone Creek. Project involves bridge A2360.	0.20	0.40	1	1,720
WRIGHT	MO 5	SE0291	Bridge replacement over BNSF Railway. Project involves bridge A0327.	0.20	0.40	1	2,303
WRIGHT	MO 5	SE0292	Bridge replacement over Woods Fork. Project involves bridge J0754.	0.20	0.40	1	4,354
WRIGHT	US 60	SE0023	Pavement and bridge resurfacing on the eastbound lane east of Rte. C to east of Cabool. Project involves bridge A2647.	20.00	40.30	1	8,901
WRIGHT	US 60	SE0139	Erosion control repairs at various locations along Rtes. 60 and 67 in the Southeast District.	316.58	0.00	0	1,163
WRIGHT	US 60	SE0024	Pavement resurfacing on the westbound lane from Rte. 95 to Webster County line.	23.62	47.24	0	11,517
WRIGHT	MO 95	SE0145	Add intersection turn lanes and improvements. Project involves bridge A3457.	1.62	3.49	1	16,941
WRIGHT	RT A	9S3805	Pavement resurfacing from Bus. 60 in Mansfield to Rte. K.	6.00	12.00	0	897
WRIGHT	RT AM	SE0312	Pavement preservation treatment from Rte. 95 to the end of state maintenance.	4.04	8.07	0	223

Fiscal Years 2027 - 2030 Construction Program

Southeast District

July 1, 2026 - June 30, 2030

<u>County</u>	<u>Route</u>	<u>Job Number</u>	<u>Description</u>	<u>Length</u>	<u>Lane Miles</u>	<u>Number of Bridges</u>	<u>Est Total Cost (\$1000)</u>
ASSET MANAGEMENT							
WRIGHT	RT C	SE0313	Pavement preservation treatment from Rte. 60 to Rte. 14.	17.38	34.75	0	778
WRIGHT	RT PP	SE0005	Pavement resurfacing from Rte. C to end of state maintenance.	2.43	4.85	0	316
WRIGHT	RT V	9S3804	Pavement resurfacing from Rte. F to Rte. 5.	7.29	14.57	0	911
ASSET MANAGEMENT Projects			193		1,592.67	123	621,377

Fiscal Years 2026 - 2030

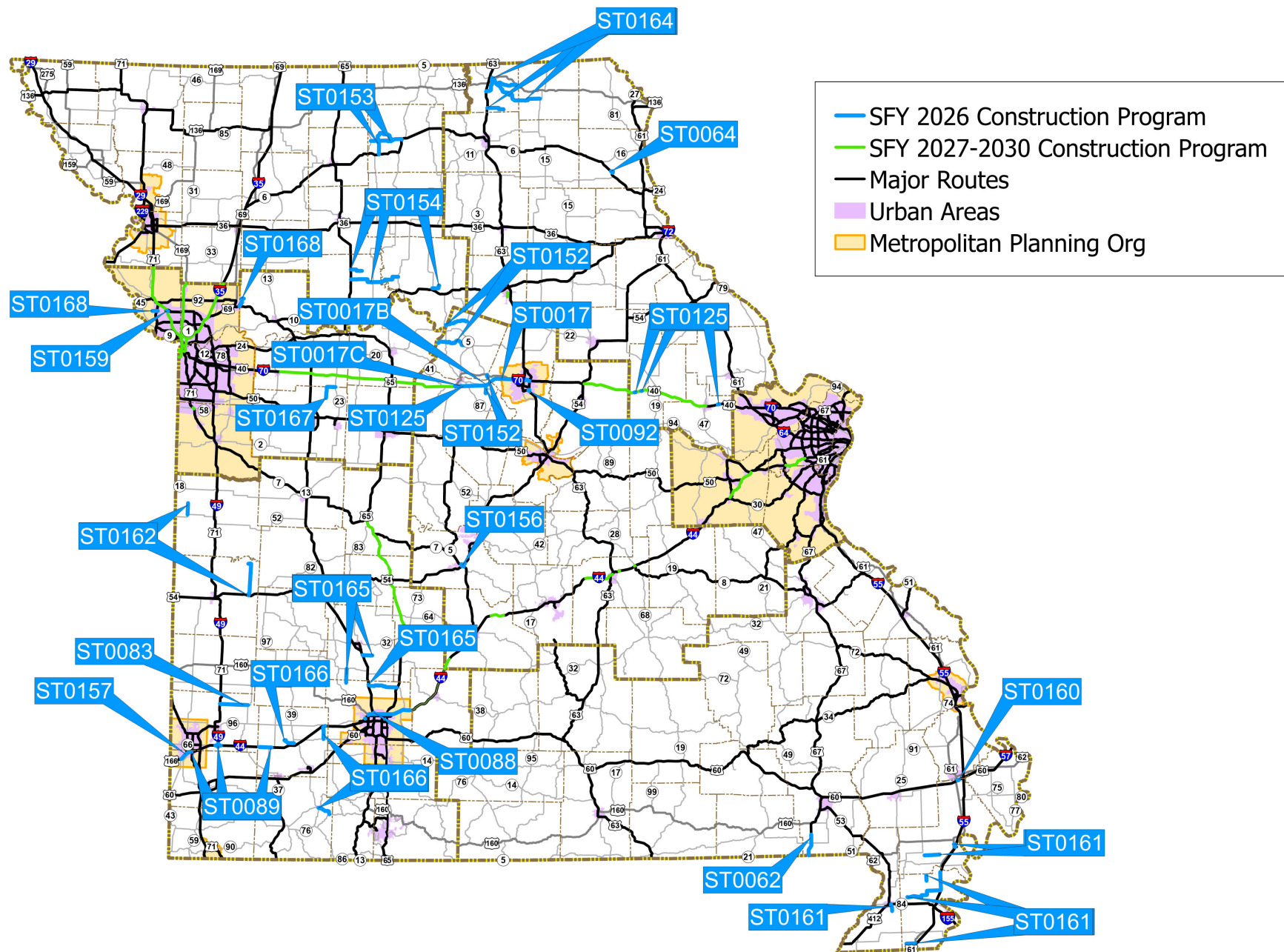
Totals Southeast District

<u>District</u>	<u>Number of Projects</u>	<u>Length</u>	<u>Lane Miles</u>	<u>Number of Bridges</u>	<u>Est Total Cost(\$1000)</u>
SOUTHEAST	257	1,837.33	1,978.75	168	831,121
Other Projects*	3				128
Garvee Payments**	1				113,464
Totals	261				944,713

*Other projects are not considered Asset Management or Capital Improvement projects therefore included as total only. Other projects include such things as emergency response operations, Intelligent Transportation System (ITS) operations, and on-call work zone enforcement.

**GARVEE Payments are debt repayments for Safe and Sound. Includes programmed totals prior to fiscal year 2026.

STATEWIDE PROJECTS



Fiscal Year 2026 - Construction Program

Statewide

July 1, 2025 - June 30, 2026

<u>County</u>	<u>Route</u>	<u>Job Number</u>	<u>Description</u>	<u>Length</u>	<u>Lane Miles</u>	<u>Number of Bridges</u>	<u>Est Total Cost (\$1000)</u>
2024 LEGISLATIVELY DESIGNATED AND FUNDED							
BOONE	IS 70	ST0017	Safety and capacity improvements from the Missouri River near Rocheport to Columbia. Potential Design-Build project. Project involves bridge L0286.	13.62	57.35	1	491,868
COOPER	IS 70	ST0017B	Safety and capacity improvements from Boonville to the Missouri River near Rocheport.	25.00	50.00	0	150,000
COOPER	RT B	ST0017C	Construct roundabout at Americana in Boonville. \$1,177,836 Cost Share and \$1,181,437 Boonville funds.	0.10	0.16	0	2,363
WARREN	RA IS70W WRIGHT CITY	ST0125	Construct additional truck parking at existing eastbound and westbound facilities at Wright City, Boonville and Mineola. Design-Build project. \$33,407,308 Infrastructure for Rebuilding America Grant.	1.20	0.00	0	33,407
2024 LEGISLATIVELY DESIGNATED AND FUNDED Projects		4			107.51	1	677,638

Fiscal Year 2026 - Construction Program

Statewide

July 1, 2025 - June 30, 2026

<u>County</u>	<u>Route</u>	<u>Job Number</u>	<u>Description</u>	<u>Length</u>	<u>Lane Miles</u>	<u>Number of Bridges</u>	<u>Est Total Cost (\$1000)</u>
2025 LEGISLATIVELY DESIGNATED AND FUNDED							
BOONE	US 63	ST0092	Roadway improvements in Columbia. \$4,200,000 SFY 2025 General Revenue.	1.31	3.41	0	4,500
BUTLER	US 67	ST0062	Roadway improvements from County Road 352 to Arkansas State line.	7.70	15.39	0	48,866
GREENE	IS 44	ST0088	Safety and capacity improvements Rte. 160 to Rte. 125, improvements at Rte. 13, rehabilitate Rte. EE over I-44, WB pavement rehabilitation 2.1 miles to 0.7 mile EO Rte. 125, pavement resurfacing 9.5 miles to 1.1 miles EO Rte. 125. Potential Design-Build. Bridge A0713.	16.19	69.07	1	223,849
JASPER	IS 44	ST0089	Safety and operational improvements at I-49 in Fidelity, add lanes from Rte. 43 north junction (Main Street) to Loop 49 (Rangeline Road) in Joplin, pavement rehabilitation from 3 miles east of Sarcoxie to 1 mile west of Rte. 97. Potential Design-Build.	11.62	46.04	0	229,378
2025 LEGISLATIVELY DESIGNATED AND FUNDED Projects		4			133.91	1	506,593

Fiscal Year 2026 - Construction Program

Statewide

July 1, 2025 - June 30, 2026

<u>County</u>	<u>Route</u>	<u>Job Number</u>	<u>Description</u>	<u>Length</u>	<u>Lane Miles</u>	<u>Number of Bridges</u>	<u>Est Total Cost (\$1000)</u>
2026 LEGISLATIVELY DESIGNATED AND FUNDED							
CAMDEN	US 54	ST0156	Intersection improvements at Rte. 54 and Rte. 5.	4.11	11.82	0	4,000
CHARITON	RT UU	ST0154	Pavement resurfacing in Carroll and Chariton Counties. Includes Rtes. M, UU and WW.	27.20	54.41	0	2,872
GREENE	RT CC	ST0165	Pavement resurfacing from Rte. 13 to Rte. 65, on Rte. JJ from Rte. 215 in Polk County to Rte. BB in Greene County and on Rte. Y from Rte. 13 in Polk County to end of state maintenance.	19.26	38.56	0	1,826
HOWARD	RT E	ST0152	Pavement resurfacing from east of Park Road to end of state maintenance, Rte. V from Rte. 3 to Rte. 5. Potential Rte. V from Rte. 179 to end of state maintenance and SP 240 from Rte. 40 to 3rd Street.	24.35	48.71	0	2,317
JASPER	RT N	ST0083	Road improvements on Baseline Road.	9.99	19.99	0	2,697
JOHNSON	RT CC	ST0167	Pavement resurfacing from Rte. E to Rte. 23.	7.12	14.23	0	630
LAWRENCE	RT O	ST0166	Pavement resurfacing from I-44 to Rte. 174 and on Rte. V from beginning of state maintenance to Rte. 39. Potential pavement resurfacing on Rte. EE from Rte. 39 to Rte. 76 in Barry County.	14.55	29.10	0	960
LEWIS	CRD 524 (250TH ST)	ST0064	Pavement resurfacing on 250th Street and Heritage Avenue near Highland High School in Lewis County.	1.40	0.00	0	2,366
NEW MADRID	US 60	ST0160	Add roundabouts and connections for future outer road and on and off ramps at the intersection of Ingram Road.	0.59	2.00	0	5,000
NEWTON	IS 44	ST0157	Add westbound climbing lane at Rte. 43.	2.48	2.48	0	11,915

Fiscal Year 2026 - Construction Program

Statewide

July 1, 2025 - June 30, 2026

<u>County</u>	<u>Route</u>	<u>Job Number</u>	<u>Description</u>	<u>Length</u>	<u>Lane Miles</u>	<u>Number of Bridges</u>	<u>Est Total Cost (\$1000)</u>
2026 LEGISLATIVELY DESIGNATED AND FUNDED							
PEMISCOT	RT K	ST0161	Pavement resurfacing on Rtes. K, CC, M in Pemiscot County, Rtes. AD, ZZ in New Madrid County and Rte. Z in Dunklin County.	35.66	71.31	0	3,232
PLATTE	CST NW LP COOKINGHAM DR	ST0159	Add roundabouts at I-29.	0.39	1.85	0	4,500
RAY	RT Y	ST0168	Pavement resurfacing from Rte. 10 to King Road and from Rte. N to North Brightwell Road in Platte County.	6.00	12.01	0	725
SCHUYLER	RT D	ST0164	Pavement resurfacing from Rte. U in Schuyler County to Rte. 15 in Scotland County and on J, U, and V in Schuyler County.	42.77	85.53	0	4,417
SULLIVAN	RT PP	ST0153	Pavement resurfacing in Sullivan County. Includes Rtes. E, W and PP.	25.99	51.98	0	2,945
VERNON	RT AA	ST0162	Pavement resurfacing from Rte. M to Rte. 54 and on Rte. J from Rte. F to Rte. 52 in Bates County.	16.73	33.46	0	1,658
2026 LEGISLATIVELY DESIGNATED AND FUNDED Projects		16			477.42	0	52,060

Fiscal Year 2026 - Construction Program

Statewide

July 1, 2025 - June 30, 2026

<u>County</u>	<u>Route</u>	<u>Job Number</u>	<u>Description</u>	<u>Length</u>	<u>Lane Miles</u>	<u>Number of Bridges</u>	<u>Est Total Cost (\$1000)</u>
ASSET MANAGEMENT							
VARIOUS	Various	ST0145	Safety Circuit Rider statewide liaison for state fiscal year 2026.	0.00	0.00	0	70
ASSET MANAGEMENT Projects						0	70

Fiscal Years 2027 - 2030 Construction Program

Statewide

July 1, 2026 - June 30, 2030

<u>County</u>	<u>Route</u>	<u>Job Number</u>	<u>Description</u>	<u>Length</u>	<u>Lane Miles</u>	<u>Number of Bridges</u>	<u>Est Total Cost (\$1000)</u>
2024 LEGISLATIVELY DESIGNATED AND FUNDED							
CALLAWAY	IS 70	ST0018	Safety and capacity improvements from Kingdom City to Warrenton (two disconnected sections). Project involves bridge A0096.	40.97	171.16	1	508,583
LAFAYETTE	IS 70	ST0016	Safety and capacity improvements from Odessa to Boonville. Project involves bridge L0945. \$1,087,200 Congressionally Directed Spending Demo ID MO261.	62.99	256.91	1	632,418
MONTGOMERY	IS 70	ST0018B	Safety and capacity improvements from Rte. F at High Hill to east of Rte. Y at Jonesburg. Project involves bridge A0865.	4.41	17.87	1	76,212
2024 LEGISLATIVELY DESIGNATED AND FUNDED Projects		3			445.94	3	1,217,213

Fiscal Years 2027 - 2030 Construction Program

Statewide

July 1, 2026 - June 30, 2030

<u>County</u>	<u>Route</u>	<u>Job Number</u>	<u>Description</u>	<u>Length</u>	<u>Lane Miles</u>	<u>Number of Bridges</u>	<u>Est Total Cost (\$1000)</u>
2025 LEGISLATIVELY DESIGNATED AND FUNDED							
BENTON	US 65	ST0093	Construct passing lanes from Warsaw to Buffalo.	45.07	92.36	0	38,000
CASS	IS 49	ST0091	Interchange and roadway improvements at Rte. 58 in Belton.	0.83	3.74	0	23,400
FRANKLIN	IS 44	ST0115	Pavement improvements from Rte. 100 to Rte. 30.	12.42	50.72	0	23,405
LACLEDE	IS 44	ST0118	Rebuild pavement on eastbound lanes from 1.5 miles west of Rtes. Y and J at Conway to 2 miles west of Rte. A. Potential Design-Build project.	3.75	7.61	0	18,184
LACLEDE	IS 44	ST0119	Rebuild pavement on westbound lanes from 2 miles east of Rte. N to 2 miles east of Rte. F. Potential Design-Build project.	4.68	9.61	0	18,631
PHELPS	IS 44	ST0122	Capacity and safety improvements at Rte. V in Rolla. Potential Design-Build project.	0.64	1.95	0	17,812
PHELPS	IS 44	ST0123	Capacity and safety improvements at Rte. 68 in St. James. Potential Design-Build project.	0.38	1.52	0	4,344
PHELPS	IS 44	ST0121	Rebuild pavement on westbound lanes from Rte. 63 to Sugar Tree Road. Potential Design-Build project.	10.40	24.44	0	46,022
PLATTE	IS 29	ST0094	Corridor improvements on I-29, I-35 and Rte. 169 in Platte, Clay and Jackson Counties.	94.28	455.56	0	34,896
ST. LOUIS	IS 44	ST0117	Rebuild pavement from Rte. 141 to Rte. 109.	7.94	49.90	0	47,677
2025 LEGISLATIVELY DESIGNATED AND FUNDED Projects		10			697.42	0	272,371

Fiscal Years 2027 - 2030 Construction Program

Statewide

July 1, 2026 - June 30, 2030

<u>County</u>	<u>Route</u>	<u>Job Number</u>	<u>Description</u>	<u>Length</u>	<u>Lane Miles</u>	<u>Number of Bridges</u>	<u>Est Total Cost (\$1000)</u>
2026 LEGISLATIVELY DESIGNATED AND FUNDED							
RANDOLPH	BU 63	ST0155	Intersection improvements between East Burkhart Street and Rte. M in Moberly.	1.56	3.13	0	2,100
2026 LEGISLATIVELY DESIGNATED AND FUNDED Projects			1		3.13	0	2,100

Fiscal Years 2026 - 2030

Totals Statewide

<u>District</u>	<u>Number of Projects</u>	<u>Length</u>	<u>Lane Miles</u>	<u>Number of Bridges</u>	<u>Est Total Cost(\$1000)</u>
2024 LEGISLATIVELY DESIGNATED AND FUNDED	7	148.29	553.45	4	1,894,851
2025 LEGISLATIVELY DESIGNATED AND FUNDED	14	217.20	831.33	1	778,964
2026 LEGISLATIVELY DESIGNATED AND FUNDED	17	240.15	480.55	0	54,160
STATEWIDE	1	0.00	0.00	0	70
Other Projects*	1				12,228
Garvee Payments**	0				0
Totals	40				2,740,273

*Other projects are not considered Asset Management or Capital Improvement projects therefore included as total only. Other projects include such things as emergency response operations, Intelligent Transportation System (ITS) operations, and on-call work zone enforcement.

**GARVEE Payments are debt repayments for Safe and Sound. Includes programmed totals prior to fiscal year 2026.

Fiscal Years 2026 - 2030

State Totals

<u>District</u>	<u>Number of Projects</u>	<u>Length</u>	<u>Lane Miles</u>	<u>Number of Bridges</u>	<u>Total programmed</u>
NORTHWEST	81	933.95	1,434.47	114	644,039
NORTHEAST	94	659.36	1,304.83	37	509,198
KANSAS CITY	197	544.51	1,701.89	118	1,621,107
CENTRAL	198	2,280.59	2,852.35	134	685,337
ST. LOUIS	207	772.99	2,174.65	346	1,688,586
SOUTHWEST	211	1,133.44	2,147.86	172	1,168,707
SOUTHEAST	261	1,837.33	1,978.75	168	944,713
STATEWIDE	40	605.64	1,865.33	5	2,740,273
Total for all Districts	1,289	8,767.81	15,460.14	1,094	10,001,960

Fiscal Years 2026 - 2030

State Totals

<u>Category</u>	<u>Number of Projects</u>	<u>Length</u>	<u>Lane Miles</u>	<u>Number of Bridges</u>	<u>Total programmed</u>
ASSET MANAGEMENT	1,134	8,091.54	13,327.50	1,059	5,709,814
CAPITAL IMPROVEMENT	27	70.62	267.31	30	609,666
2024 LEGISLATIVELY DESIGNATED AND FUNDED	7	148.29	553.45	4	1,894,851
2025 LEGISLATIVELY DESIGNATED AND FUNDED	14	217.20	831.33	1	778,964
2026 LEGISLATIVELY DESIGNATED AND FUNDED	17	240.15	480.55	0	54,160
OTHER	81				132,015
GARVEE	9				822,490
Total for all Categories	1,289	8,767.81	15,460.14	1,094	10,001,960

Operations and Maintenance Summary

Calendar Year 2025 - 2027

The information contained on the following pages shows planned work as well as routine maintenance work for the next three calendar years. The planned maintenance work is programmed at 90% the first year, 70% the second year and 50% the third year. The routine maintenance work is a projection of responsive work for the next three years, based on historic data.

	<u>Northwest</u>	<u>Northeast</u>	<u>Kansas City</u>	<u>Central</u>	<u>St. Louis</u>	<u>Southwest</u>	<u>Southeast</u>	<u>Central Office</u>	<u>Total (\$1,000)</u>
2025									
Planned Maintenance (90%)	18,970	14,101	15,277	20,647	5,353	25,723	26,872		126,943
<i>Asphalt Pavement Repair</i>	13,733	8,572	9,133	10,910	813	13,111	14,033.88		70,307
<i>Bridge Deck Seals</i>	441	302	243	460	714	615	351.82		3,126
<i>Chip Seals</i>	-	466	2,194	2,733	-	3,289	3,931.48		12,613
<i>Concrete Pavement Repair</i>	1,061	318	-	589	-	300	647.93		2,916
<i>Pipe Replacement</i>	572	1,113	887	1,895	221	1,458	2,253.20		8,400
<i>Striping</i>	3,163	3,330	2,820	4,061	3,605	6,950	5,653.76		29,582
Routine Maintenance	54,330	41,899	47,923	52,553	69,247	65,977	65,628	44,600	442,157
<i>Bridge Maintenance</i>	2,859	3,198	1,157	2,540	2,386	5,785	5,048	2,200	25,174
<i>Fleet and Utilities</i>	18,200	17,700	18,200	16,900	15,900	17,600	25,500	7,400	137,400
<i>Other</i>	2,400	2,500	4,300	3,300	4,900	4,300	4,500	18,400	44,600
<i>Roadsides</i>	3,700	3,900	5,800	6,000	7,900	10,200	9,900	7,200	54,600
<i>Roadways</i>	19,871	10,600	14,366	17,513	32,061	21,491	13,880	9,300	139,082
<i>Winter Operations</i>	7,300	4,000	4,100	6,300	6,100	6,600	6,800	100	41,300
2025 Total	73,300	56,000	63,200	73,200	74,600	91,700	92,500	44,600	569,100

Note: Planned Maintenance includes location specific work such as asphalt pavement repairs, chip seals, pipe replacements, striping and bridge deck seals. Routine Maintenance includes responsive work such as winter operations, emergency response and pothole patching and comprehensive statewide work such as mowing, bridge flushing and other operation division expenditures.

Operations and Maintenance Summary

Calendar Year 2025 - 2027

The information contained on the following pages shows planned work as well as routine maintenance work for the next three calendar years. The planned maintenance work is programmed at 90% the first year, 70% the second year and 50% the third year. The routine maintenance work is a projection of responsive work for the next three years, based on historic data.

	<u>Northwest</u>	<u>Northeast</u>	<u>Kansas City</u>	<u>Central</u>	<u>St. Louis</u>	<u>Southwest</u>	<u>Southeast</u>	<u>Central Office</u>	<u>Total (1,000)</u>
2026									
Planned Maintenance (70%)	14,648	14,848	23,445	16,308	4,655	25,671	21,657		121,232
<i>Asphalt Pavement Repair</i>	11,381	11,381	14,402	7,302	662	12,759	11,280.98		69,168
<i>Bridge Deck Seals</i>	82	82	50	400	339	461	405.98		1,820
<i>Chip Seals</i>	-	-	6,125	2,990	-	4,247	3,717.53		17,080
<i>Concrete Pavement Repair</i>	-	-	-	248	-	340	297.66		885
<i>Pipe Replacement</i>	185	185	68	1,307	49	882	864.32		3,540
<i>Striping</i>	3,000	3,200	2,800	4,061	3,605	6,982	5,090.42		28,737
Routine Maintenance	58,652	41,152	39,755	56,892	69,945	66,029	70,843	44,600	447,868
<i>Bridge Maintenance</i>	3,218	3,418	1,350	2,600	2,761	5,939	4,994	2,200	26,480
<i>Fleet and Utilities</i>	18,200	17,700	18,200	16,900	15,900	17,600	25,500	7,400	137,400
<i>Other</i>	2,400	2,500	4,300	3,300	4,900	4,300	4,500	18,400	44,600
<i>Roadsides</i>	3,700	3,900	5,800	6,000	7,900	10,200	9,900	7,200	54,600
<i>Roadways</i>	23,834	9,634	6,005	21,792	32,384	21,390	19,149	9,300	143,489
<i>Winter Operations</i>	7,300	4,000	4,100	6,300	6,100	6,600	6,800	100	41,300
2026 Total	73,300	56,000	63,200	73,200	74,600	91,700	92,500	44,600	569,100

Note: Planned Maintenance includes location specific work such as asphalt pavement repairs, chip seals, pipe replacements, striping and bridge deck seals. Routine Maintenance includes responsive work such as winter operations, emergency response and pothole patching and comprehensive statewide work such as mowing, bridge flushing and other operation division expenditures.

Operations and Maintenance Summary

Calendar Year 2025 - 2027

The information contained on the following pages shows planned work as well as routine maintenance work for the next three calendar years. The planned maintenance work is programmed at 90% the first year, 70% the second year and 50% the third year. The routine maintenance work is a projection of responsive work for the next three years, based on historic data.

	<u>Northwest</u>	<u>Northeast</u>	<u>Kansas City</u>	<u>Central</u>	<u>St. Louis</u>	<u>Southwest</u>	<u>Southeast</u>	<u>Central Office</u>	<u>Total (1,000)</u>
2027									
Planned Maintenance (50%)	12,031	12,231	14,195	9,308	3,997	24,422	13,846		90,030
<i>Asphalt Pavement Repair</i>	8,410	8,410	11,395	3,980	26	12,882	4,598.72		49,703
<i>Bridge Deck Seals</i>	-	-	-	400	355	478	286.62		1,519
<i>Chip Seals</i>	-	-	-	-	-	3,272	3,503.94		6,776
<i>Concrete Pavement Repair</i>	621	621	-	191	-	222	205.36		1,860
<i>Pipe Replacement</i>	-	-	-	736	16	668	251.13		1,672
<i>Striping</i>	3,000	3,200	2,800	4,000	3,600	6,900	5,000.00		28,500
Routine Maintenance	61,269	43,769	49,005	63,892	70,603	67,278	78,654	44,600	479,070
<i>Bridge Maintenance</i>	3,300	3,500	1,400	2,600	2,745	5,922	5,113	2,200	26,781
<i>Fleet and Utilities</i>	18,200	17,700	18,200	16,900	15,900	17,600	25,500	7,400	137,400
<i>Other</i>	2,400	2,500	4,300	3,300	4,900	4,300	4,500	18,400	44,600
<i>Roadsides</i>	3,700	3,900	5,800	6,000	7,900	10,200	9,900	7,200	54,600
<i>Roadways</i>	26,369	12,169	15,205	28,792	33,057	22,656	26,841	9,300	174,390
<i>Winter Operations</i>	7,300	4,000	4,100	6,300	6,100	6,600	6,800	100	41,300
2027 Total	73,300	56,000	63,200	73,200	74,600	91,700	92,500	44,600	569,100

Note: Planned Maintenance includes location specific work such as asphalt pavement repairs, chip seals, pipe replacements, striping and bridge deck seals. Routine Maintenance includes responsive work such as winter operations, emergency response and pothole patching and comprehensive statewide work such as mowing, bridge flushing and other operation division expenditures.

Operations and Maintenance Summary

Calendar Year 2025 - 2027

The information contained on the following pages shows planned work as well as routine maintenance work for the next three calendar years. The planned maintenance work is programmed at 90% the first year, 70% the second year and 50% the third year. The routine maintenance work is a projection of responsive work for the next three years, based on historic data.

	<u>Northwest</u>	<u>Northeast</u>	<u>Kansas City</u>	<u>Central</u>	<u>St. Louis</u>	<u>Southwest</u>	<u>Southeast</u>	<u>Central Office</u>	<u>Total (1,000)</u>
2025 - 2027 Total	219,900	168,000	189,600	219,600	223,800	275,100	277,500	133,800	1,707,300

Note: Planned Maintenance includes location specific work such as asphalt pavement repairs, chip seals, pipe replacements, striping and bridge deck seals. Routine Maintenance includes responsive work such as winter operations, emergency response and pothole patching and comprehensive statewide work such as mowing, bridge flushing and other operation division expenditures.