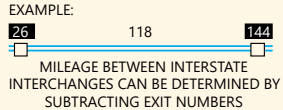


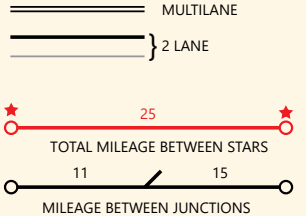
LEGEND

MAJOR ROUTES

- INTERSTATE
- MULTILANE
- 2 LANE



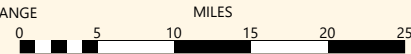
OTHER ROUTES



ROUTE MARKERS

- INTERSTATE MARKER
- INTERSTATE MARKER (BUSINESS LOOP OR SPUR)
- U.S. MARKER
- STATE ROUTE MARKER
- STATE ROUTE MARKER
- INTERCHANGE

HIGHWAY ACCESS POINTS



SYMBOLS

- TOURIST INFORMATION CENTER
- REST AREA
- ROADSIDE PARK
- TOLL BRIDGE
- TOLL FERRY
- RIVER PORT
- RAILROAD
- HOSPITAL (24 HR. EMERGENCY CARE)
- PUBLIC HOSPITAL
- COLLEGE OR UNIVERSITY
- AMTRAK STATION
- STATE HISTORIC SITE
- GREAT RIVER ROAD
- AVENUE OF THE SAINTS
- KATY TRAIL STATE PARK
- LEWIS AND CLARK TRAIL
- HISTORIC ROUTE 66
- POINT OF INTEREST
- MILITARY INSTALLATION
- AIRPORT ≥ (4500', PAVED)
- CHICAGO TO KANSAS CITY EXPY

POPULATIONS OF CITIES

- TEXT SIZE OF TOWN ON MAP AND SYMBOL BELOW INDICATE POPULATION
- 0 - 1,000
 - 1,001 - 5,000
 - 5,001 - 10,000
 - 10,001 - 20,000
 - OVER 20,000
 - STATE CAPITAL
 - COUNTY SEAT