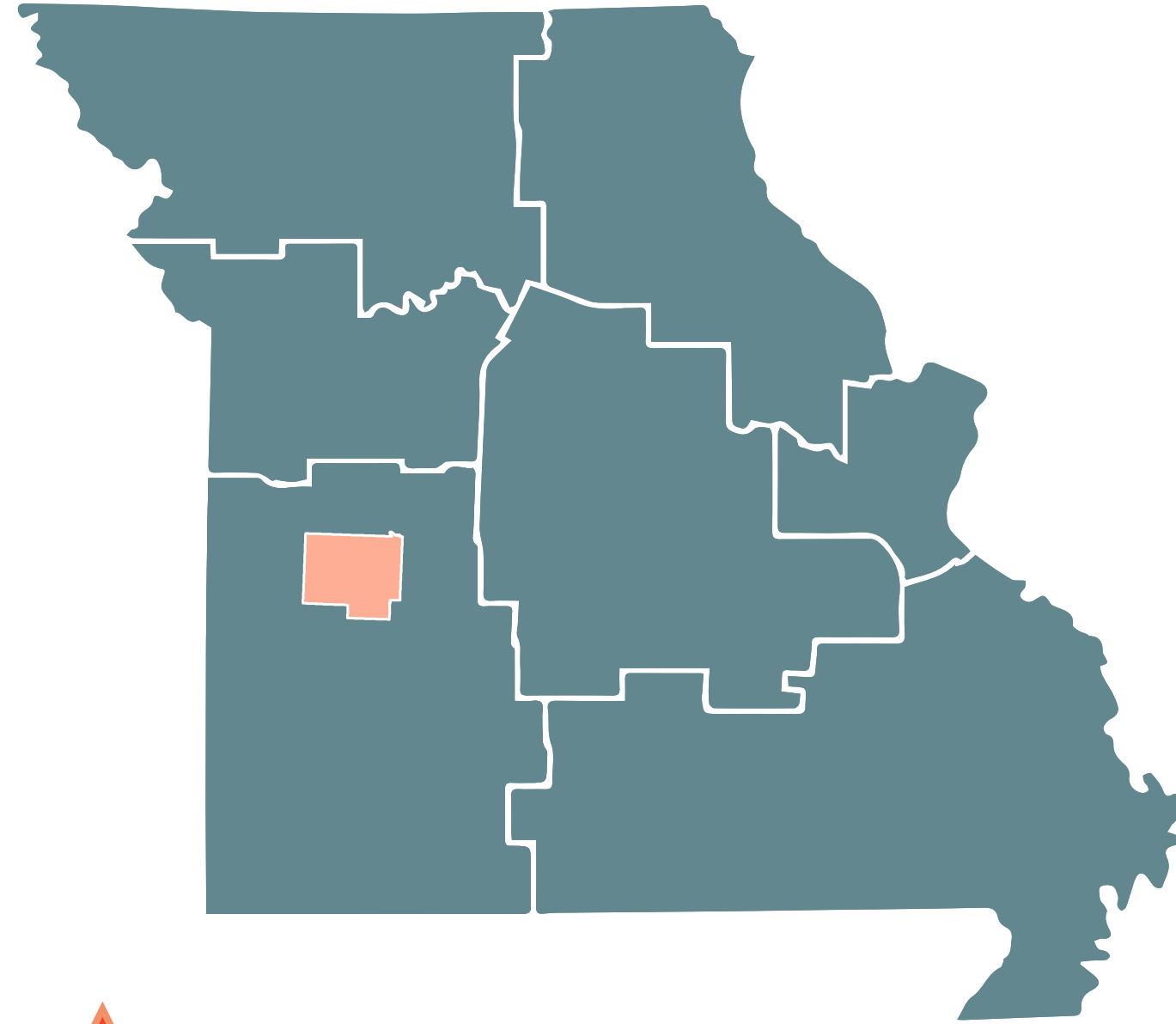



# KAYSINGER BASIN BRIDGE BUNDLE

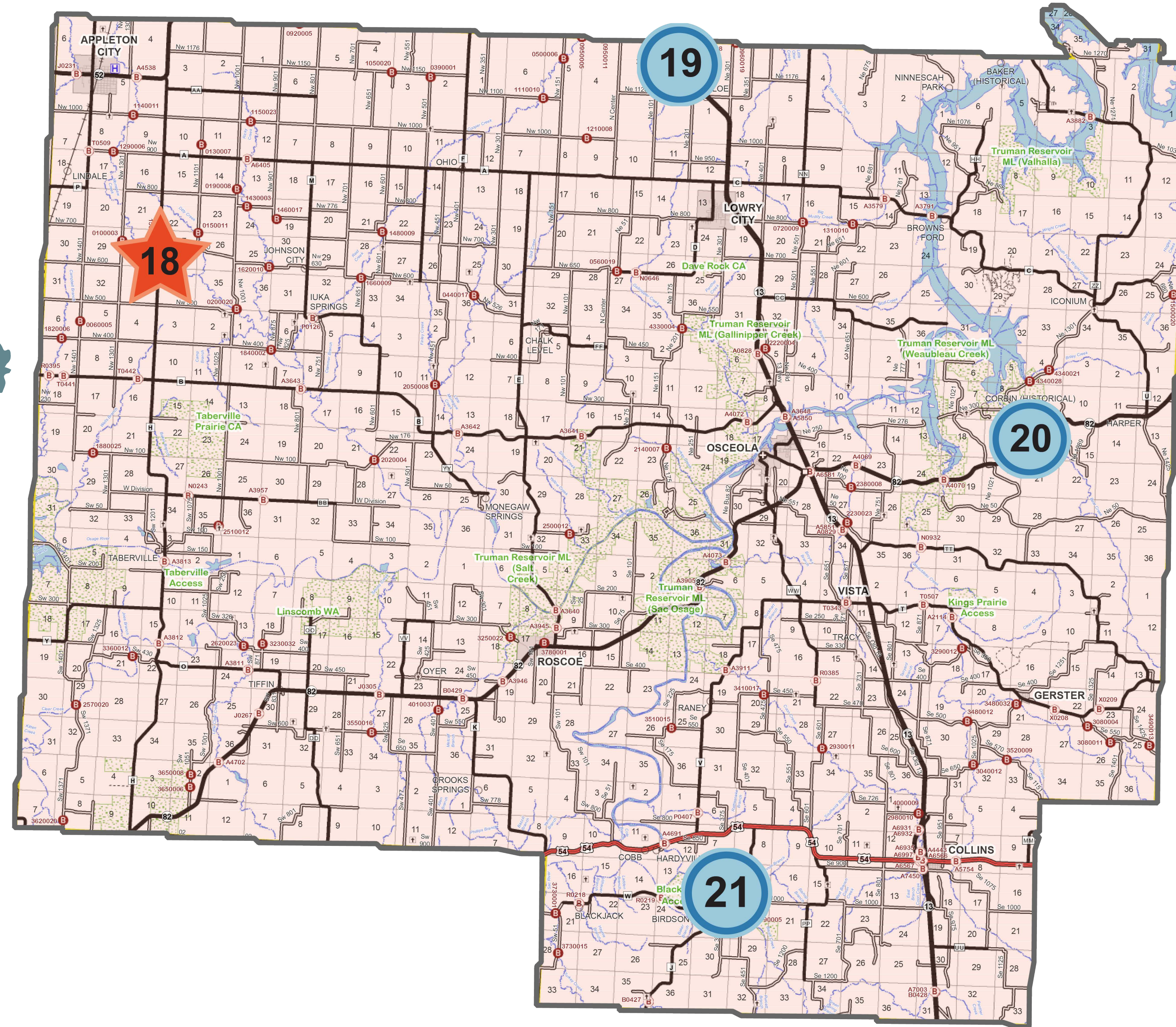
## St. Clair County



Indicates a primary bridge



Indicates an alternate bridge



Missouri Route H over Monegaw Creek  
 • Built in 1934  
 • 317 vehicles per day  
 • 103 feet long



NB Missouri Route 13 over Otter Creek  
 • Built in 1963  
 • 9,437 vehicles per day  
 • 84 feet long



Missouri Route 82 over Bear Creek  
 • Built in 1978  
 • 789 vehicles per day  
 • 208 feet long



Missouri Route J over Brush Creek  
 • Built in 1952  
 • 316 vehicles per day  
 • 163 feet long

SCAN FOR



MORE INFO

Project Contact:  
 Kaysinger Basin Bridge Bundle  
 c/o MoDOT Southwest District  
 3025 East Kearney St., Springfield, MO 65803  
 Email: [swcr@modot.mo.gov](mailto:swcr@modot.mo.gov)  
 Phone: 888-ASK-MoDOT (888-275-6636)

