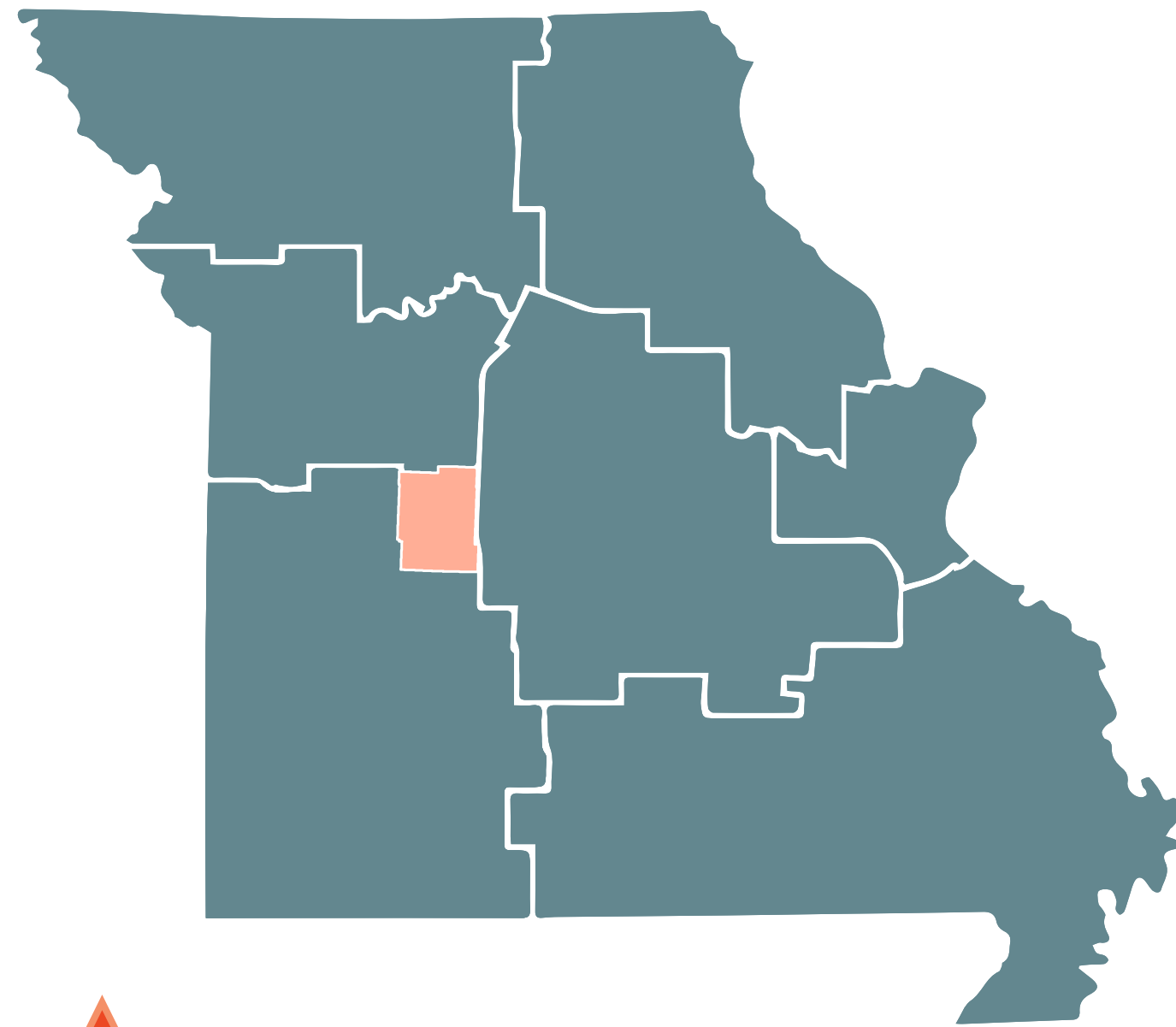



KAYSINGER BASIN BRIDGE BUNDLE

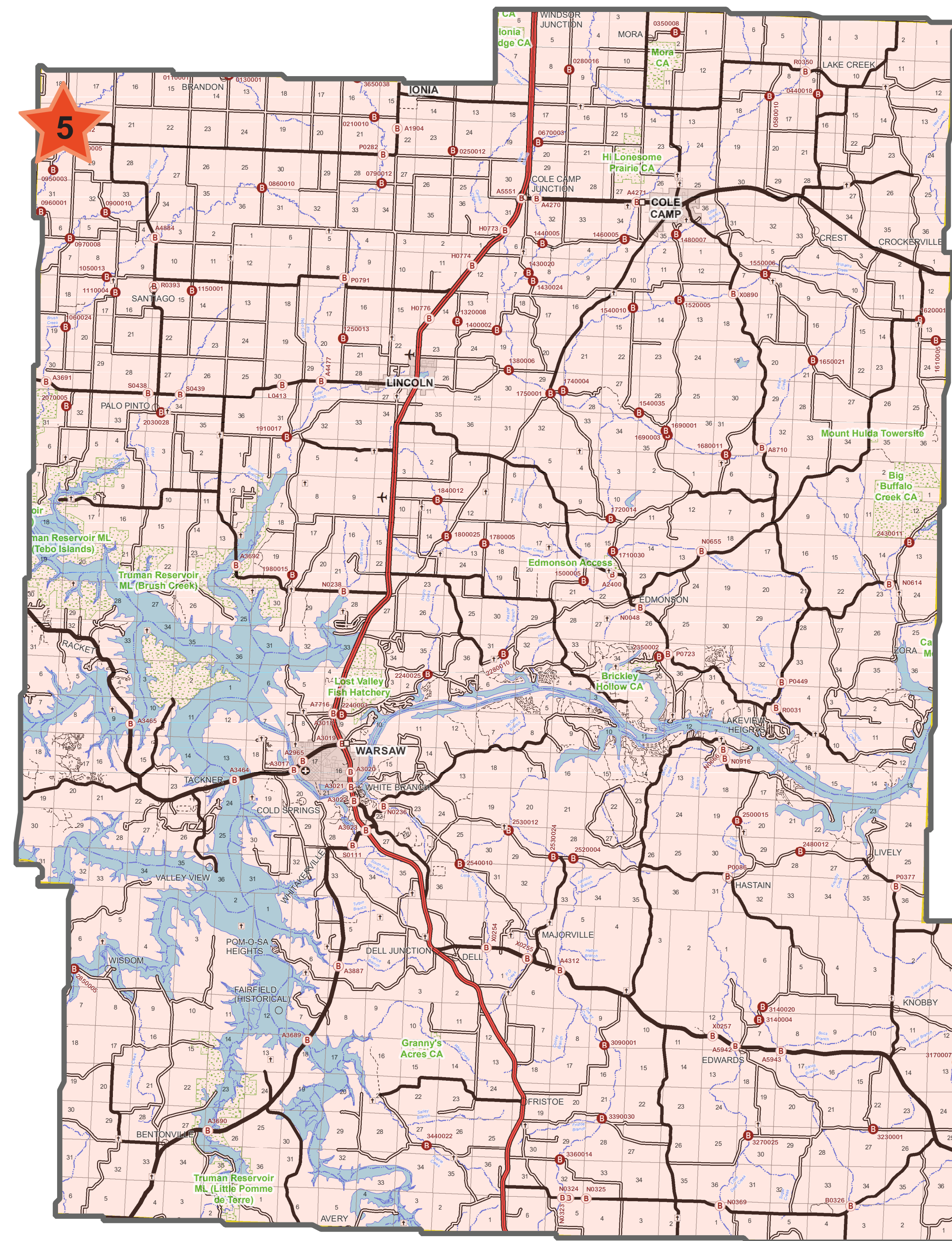
Benton County



Indicates a primary bridge



Indicates an alternate bridge



Missouri Route E over Barker Creek

- Built in 1947
- 1,120 vehicles per day
- 21 feet long

SCAN FOR



MORE INFO

Project Contact:
Kaysinger Basin Bridge Bundle
c/o MoDOT Southwest District
3025 East Kearney St., Springfield, MO 65803
Email: swcr@modot.mo.gov
Phone: 888-ASK-MoDOT (888-275-6636)

