

DESIGN DESIGNATION

US-62
 FUNCTIONAL CLASSIFICATION - BRIDGE A20241
 MINOR ARTERIAL (WEST OF BRIDGE A20241)
 A.O.T. - 2022 = 5.000
 A.O.T. - 2042 = 6.500
 D.H.V. = 8%
 T = 40%
 V = 45 M.P.H.

MISSOURI HIGHWAYS AND TRANSPORTATION COMMISSION PRELIMINARY PLANS FOR PROPOSED STATE HIGHWAY MISSISSIPPI COUNTY

**NO PERMANENT RIGHT-OF-WAY
 ACQUISITION**

PROJECT LIMITS
 LENGTH = 0.863 MILES
 GRADING+PAVING,
 BRIDGE,
 CONCRETE REPAIR

STA. 560+85.00
 LOG MILE 74.69

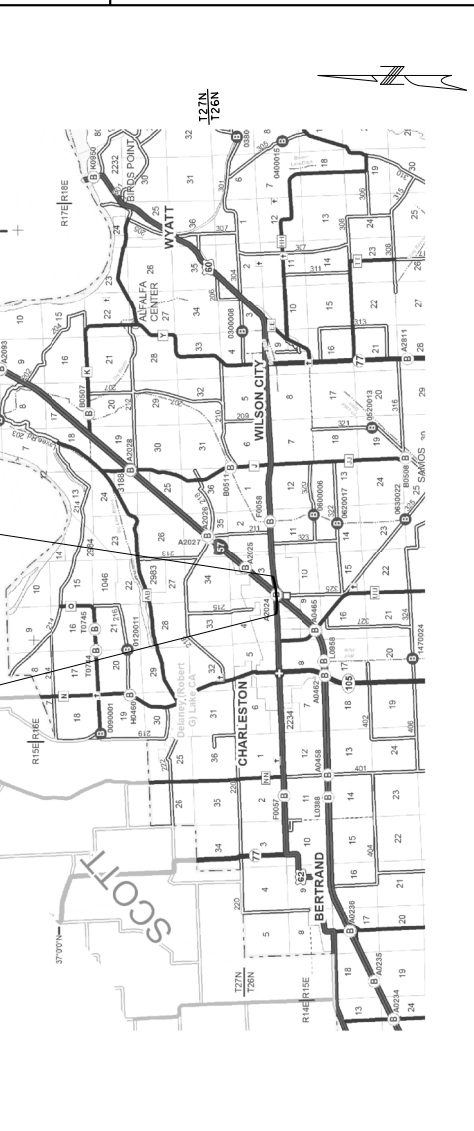
STA. 607+70.00
 LOG MILE 75.493

PROJECT DESCRIPTION:
 J953325 - WORK ASSOCIATED WITH THE REHABILITATION
 AND REDECK OF BRIDGE A20241
 J953740 - BRIDGE REPAIR, PAVEMENT WIDENING
 AND REPLACEMENT OF ROUTE 62 APPROACHING
 BRIDGE A20241, FROM 2 LANES TO 3 LANES.

**CONVENTIONAL SYMBOLS
 (USED IN PLANS)**

EXISTING	NEW
BUILDINGS AND STRUCTURES	NEW
GUARD RAIL	CONCRETE RIGHT-OF-WAY MARKER
CONCRETE RIGHT-OF-WAY MARKER	UTILITY
SURVEY MARKER	FIBER OPTICS
UTILITY	OVERHEAD CABLE TV
OVERHEAD CABLE TV	OVERHEAD TELEPHONE
OVERHEAD TELEPHONE	UNDERGROUND TELEPHONE
UNDERGROUND TELEPHONE	OVERHEAD POWER
OVERHEAD POWER	UNDERGROUND POWER
UNDERGROUND POWER	INDUSTRIAL WAREHOUSE
INDUSTRIAL WAREHOUSE	STORM SEWER
STORM SEWER	GAS
GAS	WATER
WATER	MANHOLE
MANHOLE	FIRE HYDRANT
FIRE HYDRANT	WATER VALVE
WATER VALVE	WATER METER
WATER METER	DITCH INLET
DITCH INLET	GROUND MOUNTED SIGN
GROUND MOUNTED SIGN	LIGHT POLE
LIGHT POLE	H-FRAME POWER POLE
H-FRAME POWER POLE	TELEPHONE PEDESTAL
TELEPHONE PEDESTAL	FENCE
FENCE	CHAIN LINK
CHAIN LINK	WOVEN WIRE
WOVEN WIRE	GATE POST
GATE POST	BENCHMARK
BENCHMARK	

**NOTE: DASHED OR OPEN SYMBOLS INDICATE
 EXISTING FEATURES**



NOT TO SCALE

THE EXISTENCE AND APPROXIMATE LOCATION OF UTILITY FACILITIES KNOWN TO EXIST, AS SHOWN ON THE PLANS, ARE BASED ON THE BEST INFORMATION AVAILABLE TO THE COMMISSION AT THIS TIME. THIS INFORMATION IS PROVIDED BY THE COMMISSION "AS-IS", AND THE COMMISSION EXPRESSLY DISCLAIMS ANY REPRESENTATION OR WARRANTY OF THE EXISTENCE OR LOCATION OF SUCH UTILITIES. THE USER SHALL BE RESPONSIBLE FOR VERIFYING THE EXISTENCE, LOCATION AND STATUS OF ANY FACILITY. SUCH VERIFICATION INCLUDES DIRECT CONTACT WITH THE LISTED UTILITIES.

INDEX OF SHEETS

DESCRIPTION	SHEET NUMBER
TITLE SHEET	1
TYPICAL SECTIONS (TS) (3 SHEETS)	2
PLAN-PROFILE (PP)	4-11
TRAFFIC CONTROL (TC)	12-50
SIGNING (SN)	51-58
PAVEMENT MARKING (PM)	59-62
CROSS SECTIONS (XS)	1-12

LENGTH OF PROJECT

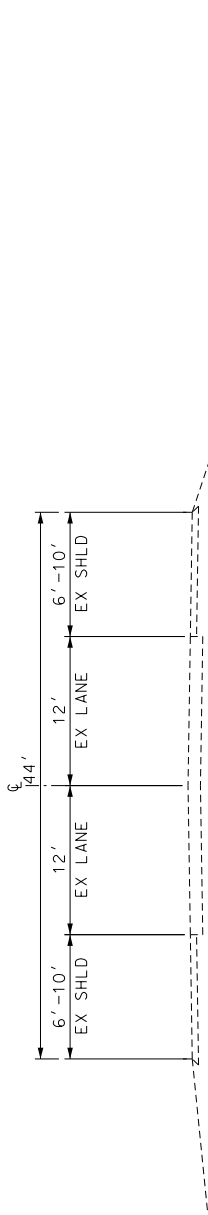
DESCRIPTION	DATE
BEGINNING OF PROJECT	STA. 560+85.00
END OF PROJECT	STA. 607+70.00
APPARENT LENGTH	4685 FEET

EQUATIONS AND EXCEPTIONS:
 STA. 604+97.05 BK =
 STA. 606+26.00 AH

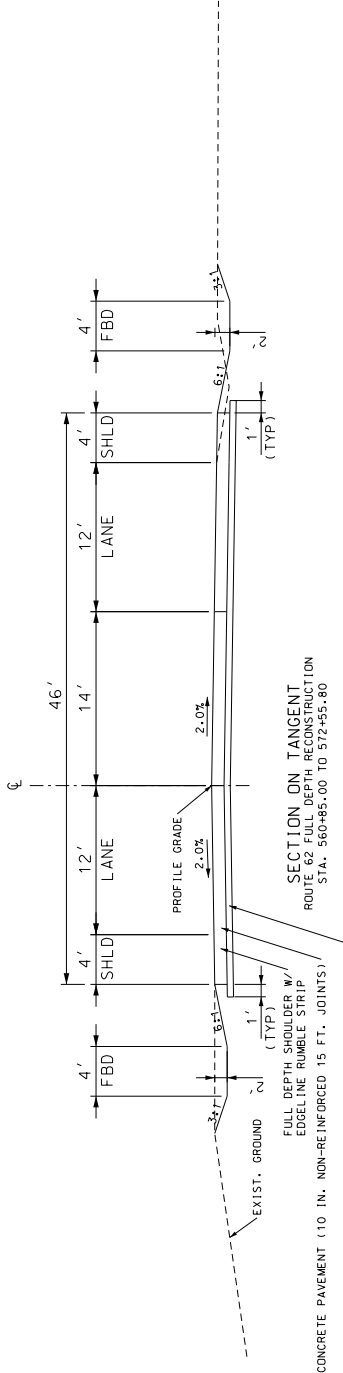
TOTAL CORRECTIONS

DESCRIPTION	DATE
TOTAL CORRECTIONS	-128.95 FEET
NET LENGTH OF PROJECT	4556.05 FEET
STATE LENGTH	0.863 MILES
FOR INFORMATION ONLY - ACRES	3.3

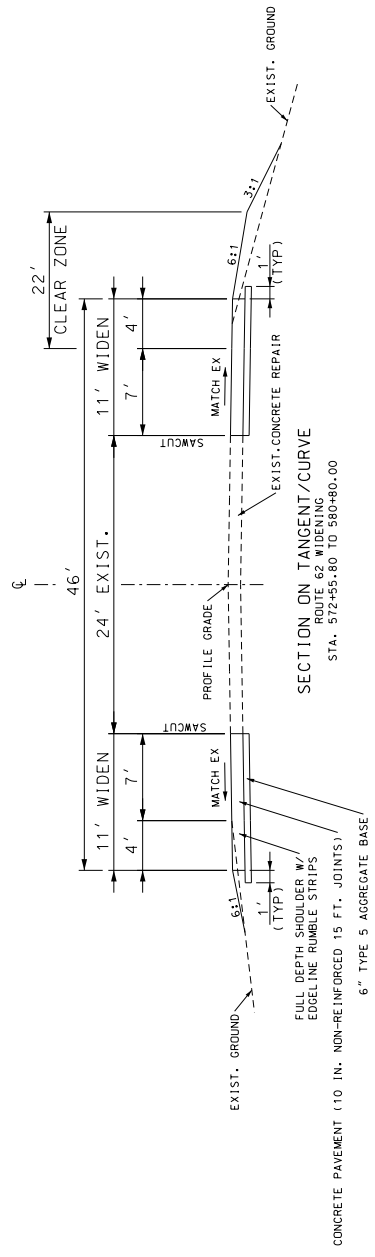
NOTES:
 EXISTING PAVEMENT SHOWN FOR INFORMATION PURPOSES.
 LAYERS MAY VARY FROM TYPICAL
 SEE CROSS SECTIONS FOR ADDITIONAL INFORMATION.



SECTION ON TANGENT
 ROUTE 62 EXISTING TYPICAL SECTION



SECTION ON TANGENT
 ROUTE 62 FULL DEPTH RECONSTRUCTION
 STA. 560+85.00 TO 572+55.80



SECTION ON TANGENT/CURVE
 ROUTE 62 WIDENING
 STA. 572+55.80 TO 580+80.00

TYPICAL SECTIONS
 SHEET 1 OF 3

"THIS MEDIA SHOULD NOT BE CONSIDERED A CONTRACT DOCUMENT."
 PRELIMINARY PLANS

DATE PREPARED	6/16/2022
ROUTE	STATE
POST MILE	SECTION
SE	NO.
MISSISSIPPI	
JOB NO.	14559.06-07
PROJECT NO.	953740
PROJ. YEAR	953740
BRIDGE NO.	A20241

DESCRIPTION	DATE

MISSOURI HIGHWAYS AND TRANSPORTATION COMMISSION

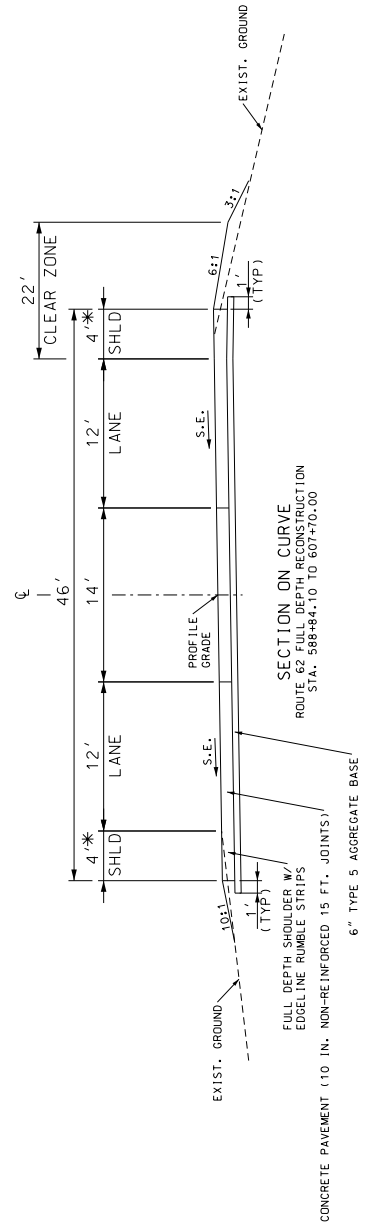
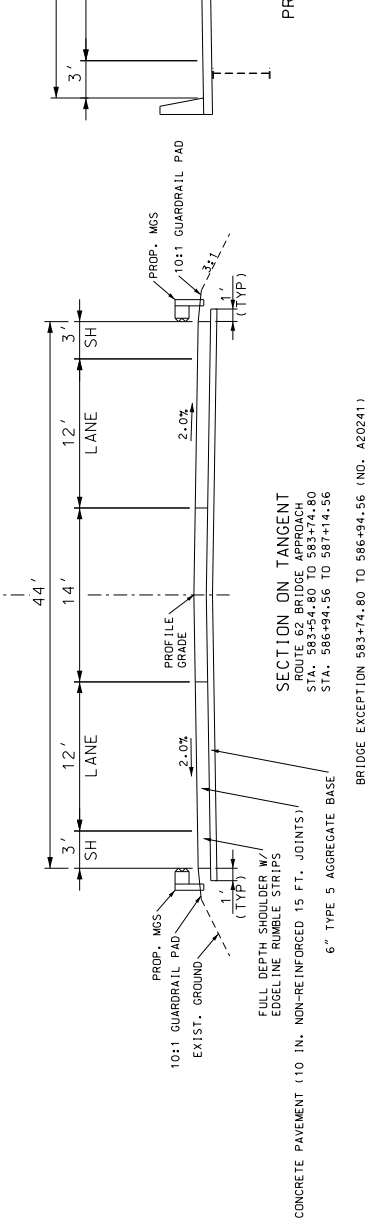
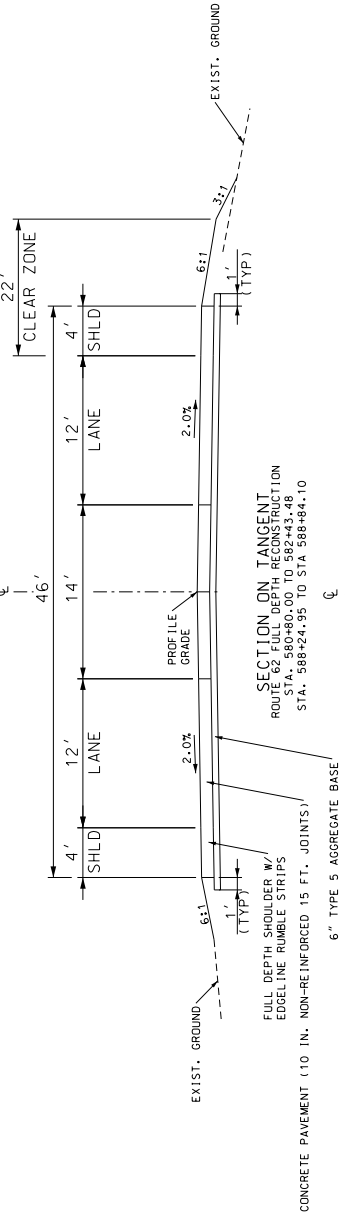
105 WEST CAPITOL JEFFERSON CITY, MO 65102
 1-888-ASK-MOTD (1-888-275-6696)

GBA

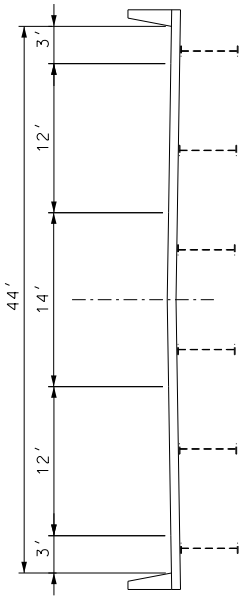
8005 Swangley Ridge Rd
 Chesterfield, MO 63073
 314.231.0100
 gba@mo.gov

IF A SEAL IS PRESENT ON THIS SHEET IT HAS BEEN ELECTRONICALLY SEALED AND DATED.

NOTES:
 M.E. = MATCH EXISTING CROSS SLOPES
 S.E. = SUPERELEVATION



PROPOSED BRIDGE SECTION (NO. A20241)
 FOR INFORMATION ONLY
 (J9S3325)



"THIS MEDIA SHOULD NOT BE CONSIDERED A DOCUMENT."
 PRELIMINARY PLANS

DATE PREPARED	6/16/2022
ROUTE	STATE
POST MILE	SECTION
SE	2
COUNTY	MISSISSIPPI
JOB NO.	14559.06-07
PROJECT NO.	J9S3325
BRIDGE NO.	J9S3740
BRIDGE NO.	A20241

DESCRIPTION	DATE

MISSOURI HIGHWAYS AND TRANSPORTATION COMMISSION

105 WEST CAPITOL
 JEFFERSON CITY, MO 65102
 1-888-ASK-MODOT (1-888-275-6696)

GBA

1800S Swainway Ridge Rd
 Chesterfield, MO 63077
 314.231.0100
 gba@missouri.com


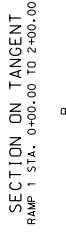
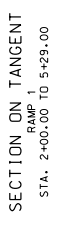
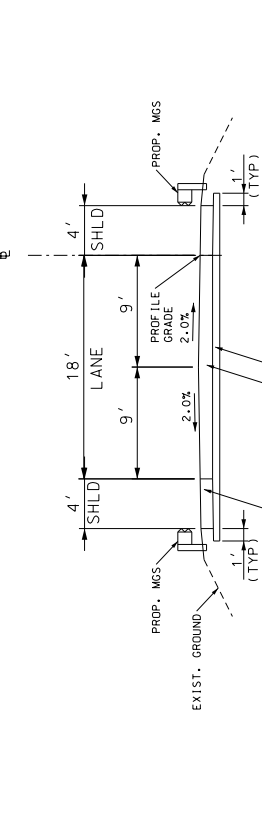
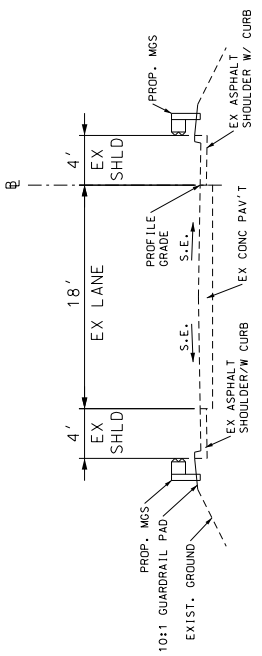
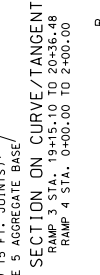
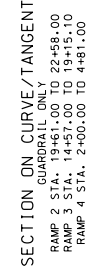
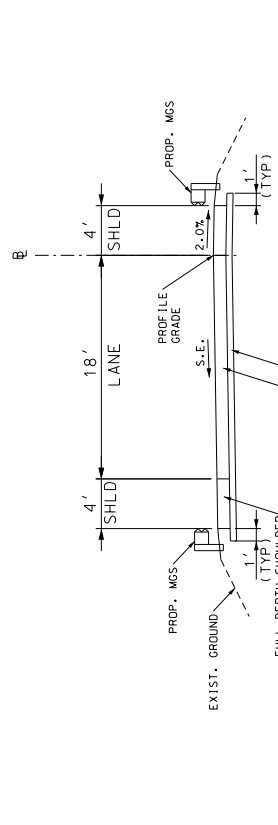
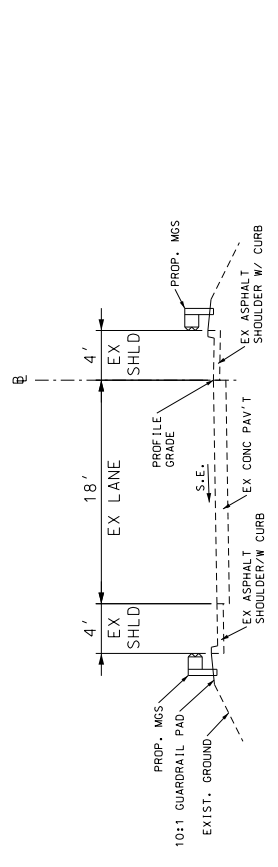

IF A SEAL IS PRESENT ON THIS SHEET IT HAS BEEN ELECTRONICALLY SEALED AND DATED.

"THIS MEDIA SHOULD NOT BE CONSIDERED A DOCUMENT."
 PRELIMINARY PLANS

DATE PREPARED	6/16/2022
ROUTE	STATE
SECTION	SECTION
SE	SE
COUNTY	MISSISSIPPI
JOB NO.	14559-06-07
PROJECT NO.	BRIDGE 2323
BRIDGE NO.	J953740
BRIDGE NO.	A20241

DESCRIPTION

DATE



TYPICAL SECTIONS
 SHEET 3 OF 3

IF A SEAL IS PRESENT ON THIS SHEET IT HAS BEEN ELECTRONICALLY SEALED AND DATED.