

THE EXISTENCE AND APPROXIMATE LOCATION OF UTILITY FACILITIES KNOWN TO EXIST, AS SHOWN ON THE PLANS, ARE BASED ON THE BEST INFORMATION AVAILABLE TO THE COMMISSION AT THIS TIME. THIS INFORMATION IS PROVIDED BY THE COMMISSION "AS-IS" AND THE COMMISSION EXPRESSLY DISCLAIMS ANY REPRESENTATION OR WARRANTY AS TO THE COMPLETENESS, ACCURACY, OR SUITABILITY OF THE INFORMATION FOR ANY USE. RELIANCE UPON THIS INFORMATION IS DONE AT THE RISK AND PERIL OF THE USER, AND THE COMMISSION SHALL NOT BE LIABLE FOR ANY DAMAGES THAT MAY ARISE FROM ANY ERROR IN THE INFORMATION.

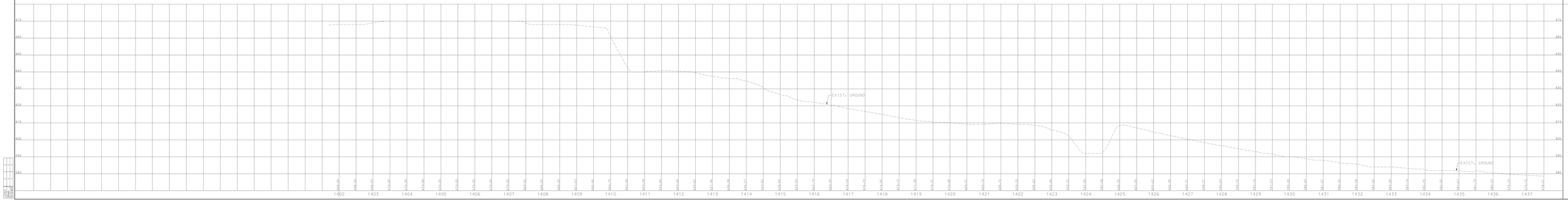

THIS'S MEDIA SHOULD NOT BE CONSIDERED A CERTIFIED DOCUMENT

SITE PROJECT	
4/6/2018	
ROUTE	STATE
100	MO
COUNTY	SHEET NO.
St. Louis	1
DISTRICT	
ST. LOUIS	
JOB NO.	
JP3274	
CONTRACT NO.	
PROJECT NO.	
17HOO97B	
REVISE NO.	

DESCRIPTION	DATE

MISSOURI HIGHWAYS AND TRANSPORTATION COMMISSION
105 WEST CAPITOL AVE.
JEFFERSON CITY, MO 65102
WWW.MODOT.ORG

Consulting Engineers
HANSON
PROFESSIONAL SERVICES, INC.
Transportation Planning
Highway Design
Bridge Design
Structural Design
Hydraulic Design
Traffic Engineering
Environmental Services
Construction Inspection
Materials Testing
Surveying
Right of Way Services
Utility Coordination
Construction Administration
Resident Engineering Services

CONCEPTUAL STRIP MAP
ROUTE 100 (MANCHESTER ROAD)
SHEET 1 OF 7

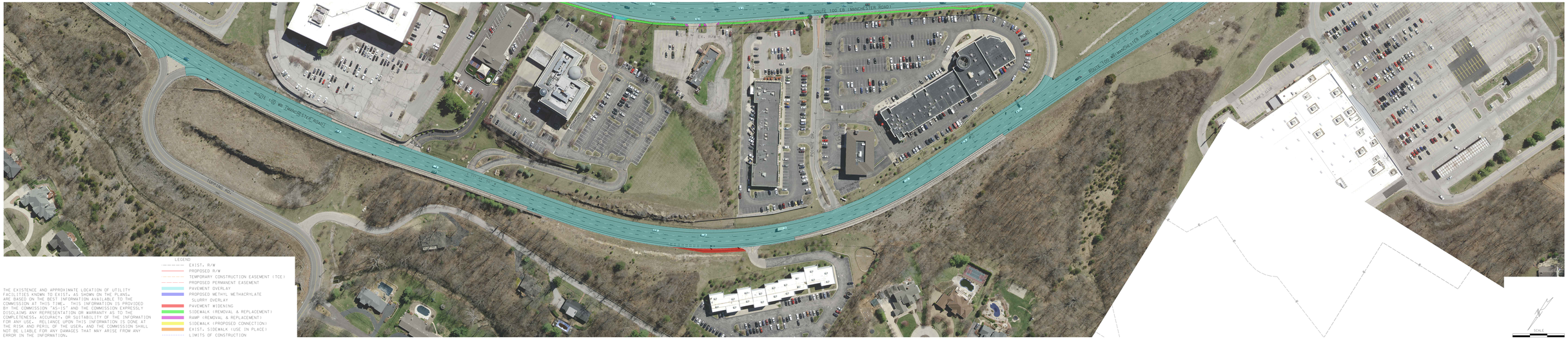

LEGEND

- EXIST. R/W
- PROPOSED R/W
- TEMPORARY CONSTRUCTION EASEMENT (TCE)
- PROPOSED PERMANENT EASEMENT
- PAVEMENT OVERLAY
- PROPOSED METHYL METHACRYLATE SLURRY OVERLAY
- PAVEMENT WIDENING
- SIDEWALK (REMOVAL & REPLACEMENT)
- RAMP (REMOVAL & REPLACEMENT)
- SIDEWALK (PROPOSED CONNECTION)
- EXIST. SIDEWALK (USE IN PLACE)
- LIMITS OF CONSTRUCTION
- TRAFFIC SIGNAL HEAD
- PEDESTRIAN SIGNAL HEAD
- PEDESTRIAN BUTTON
- POST & MAST ARM

THE EXISTENCE AND APPROXIMATE LOCATION OF UTILITY FACILITIES KNOWN TO EXIST, AS SHOWN ON THE PLANS, ARE BASED ON THE BEST INFORMATION AVAILABLE TO THE COMMISSION AT THIS TIME. THIS INFORMATION IS PROVIDED BY THE COMMISSION "AS-IS" AND THE COMMISSION EXPRESSLY DISCLAIMS ANY REPRESENTATION OR WARRANTY AS TO THE COMPLETENESS, ACCURACY, OR SUITABILITY OF THE INFORMATION FOR ANY USE. RELIANCE UPON THIS INFORMATION IS DONE AT THE RISK AND PERIL OF THE USER, AND THE COMMISSION SHALL NOT BE LIABLE FOR ANY DAMAGES THAT MAY ARISE FROM ANY ERROR IN THE INFORMATION.

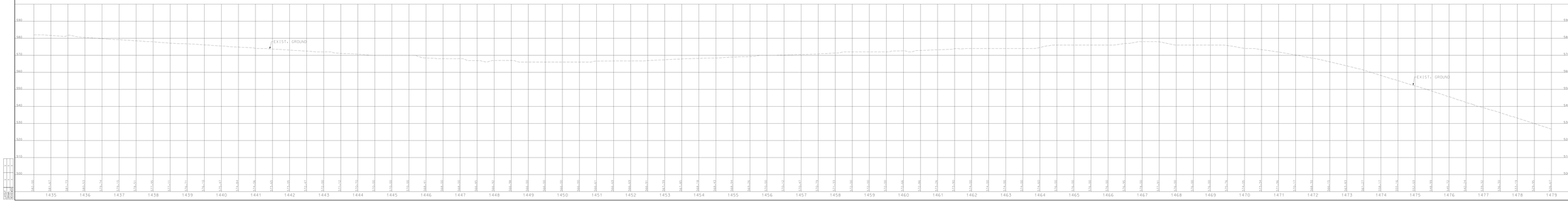

THIS MEDIA SHOULD NOT BE SCALED IN A LEGAL SENSE OF DOCUMENT

SITE PROJECT	
4/6/2018	
ROUTE	STATE
100	MO
COUNTY	SHEET NO.
ST. LOUIS	
JOB NO.	
JP3274	
CONTRACT NO.	

PROJECT NO.
17H0097B
REVISE NO.

DATE	DESCRIPTION

MISSOURI HIGHWAYS AND TRANSPORTATION COMMISSION

MoDOT
MISSOURI DEPARTMENT OF TRANSPORTATION
105 WEST CAPITOL
JEFFERSON CITY, MO 65101
WWW.KMDOT.ORG

Design Firm: HANSON PROFESSIONAL SERVICES, INC.
HANSON
PROFESSIONAL SERVICES
INFRASTRUCTURE
ENVIRONMENTAL
ENGINEERING
PLANNING
SURVEYING
ARCHITECTURE
CONSTRUCTION
MANAGEMENT
Engineering Firm Corporation # 000776

CONCEPTUAL STRIP MAP
ROUTE 100 (MANCHESTER ROAD)
SHEET 2 OF 7



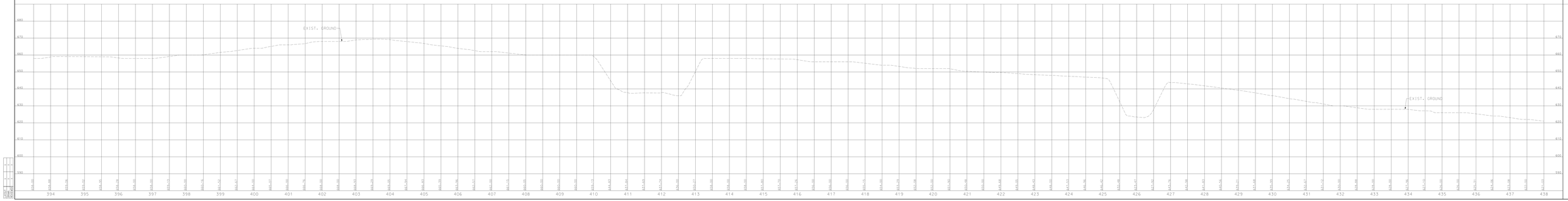

THIS MEDIA HAS BEEN VERIFIED AGAINST THE ORIGINAL DOCUMENT

SITE PROJECT	4/4/2018
ROUTE	STATE
100	MO
COUNTY	SHEET NO.
ST. LOUIS	3
JOB NUMBER	
JP3274	
CONTRACT NO.	
PROJECT NO.	
17H0097B	
REVISION NO.	

DATE	DESCRIPTION

MISSOURI HIGHWAYS AND TRANSPORTATION COMMISSION

CHIEF ENGINEER
DIRECTOR, MULTIMODAL OPERATIONS
DIRECTOR, PROJECT DEVELOPMENT

Design Firm: HANSON PROFESSIONAL SERVICES, INC.

HANSON

PROFESSIONAL SERVICES
ENGINEERS • ARCHITECTS • PLANNERS
PROFESSIONAL SERVICES
ENGINEERS • ARCHITECTS • PLANNERS
PROFESSIONAL SERVICES
ENGINEERS • ARCHITECTS • PLANNERS
PROFESSIONAL SERVICES
ENGINEERS • ARCHITECTS • PLANNERS
PROFESSIONAL SERVICES
ENGINEERS • ARCHITECTS • PLANNERS
PROFESSIONAL SERVICES
ENGINEERS • ARCHITECTS • PLANNERS
PROFESSIONAL SERVICES
ENGINEERS • ARCHITECTS • PLANNERS
PROFESSIONAL SERVICES
ENGINEERS • ARCHITECTS • PLANNERS

CONCEPTUAL STRIP MAP
ROUTE 100 (MANCHESTER ROAD)
SHEET 3 OF 7

THE EXISTENCE AND APPROXIMATE LOCATION OF UTILITY FACILITIES KNOWN TO EXIST, AS SHOWN ON THE PLANS, ARE BASED ON THE BEST INFORMATION AVAILABLE TO THE COMMISSION AT THIS TIME. THIS INFORMATION IS PROVIDED BY THE COMMISSION "AS-IS" AND THE COMMISSION EXPRESSLY DISCLAIMS ANY REPRESENTATION OR WARRANTY AS TO THE COMPLETENESS, ACCURACY, OR SUITABILITY OF THE INFORMATION FOR ANY USE. RELIANCE UPON THIS INFORMATION IS DONE AT THE RISK AND PERIL OF THE USER, AND THE COMMISSION SHALL NOT BE LIABLE FOR ANY DAMAGES THAT MAY ARISE FROM ANY ERROR IN THE INFORMATION.

LEGEND

- EXIST. R/W
- PROPOSED R/W
- TEMPORARY CONSTRUCTION EASEMENT (TCE)
- PROPOSED PERMANENT EASEMENT
- PAVEMENT OVERLAY
- PROPOSED METHYL METHACRYLATE SLURRY OVERLAY
- PAVEMENT WIDENING
- SIDEWALK (REMOVAL & REPLACEMENT)
- RAMP (REMOVAL & REPLACEMENT)
- SIDEWALK (PROPOSED CONNECTION)
- EXIST. SIDEWALK (USE IN PLACE)
- LIMITS OF CONSTRUCTION
- TRAFFIC SIGNAL HEAD
- PEDESTRIAN SIGNAL HEAD
- PEDESTRIAN BUTTON
- POST & MAST ARM

SCALE 0 50 100 150

"THIS MEDIA SHOULD NOT BE CONSIDERED A CERTIFIED DOCUMENT."

DATE PREPARED	4/6/2018
ROUTE	100
STATE	MO
DISTRICT	SL
SHEET NO.	
COUNTY	ST. LOUIS
JOB NO.	JP3274
CONTRACT ID.	
PROJECT NO.	17H0097B
BRIDGE NO.	

DATE | DESCRIPTION

MISSOURI HIGHWAYS AND TRANSPORTATION COMMISSION
105 WEST CAPITOL
JEFFERSON CITY, MO 65102
1-888-ASK-MODOT (1-888-275-6636)

© Copyright Hanson Professional Services Inc. 2018

HANSON
Hanson Professional Services Inc.
13801 Riverport Drive, Suite 300
St. Louis, Missouri 63043
Professional Engineer 001632
www.hanson-inc.com
314.770.0467
Missouri Certificate of Authority: 001632

IF A SEAL IS PRESENT ON THIS SHEET IT HAS BEEN ELECTRONICALLY SEALED AND DATED.

CONCEPTUAL STRIP MAP
ROUTE 100 (MANCHESTER ROAD)
SHEET 4 OF 7

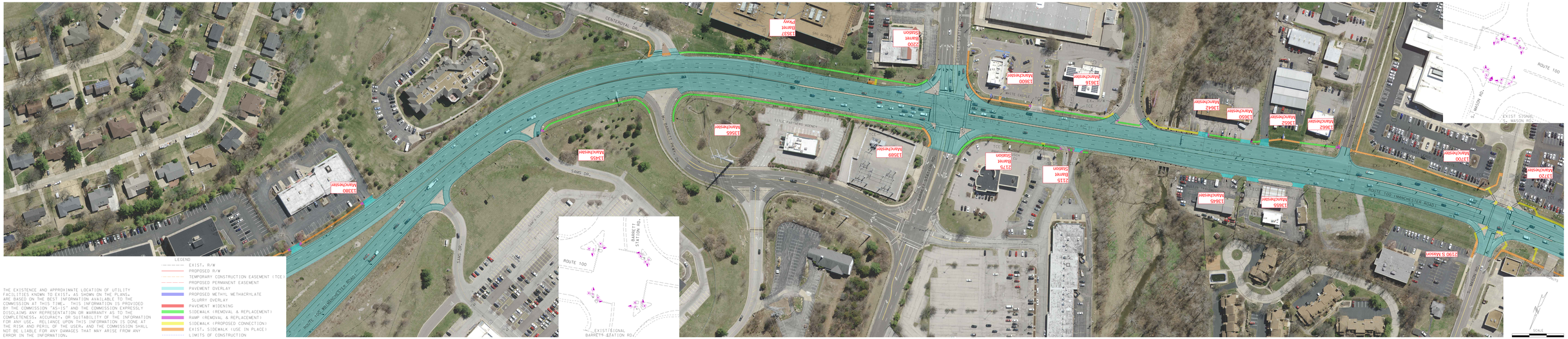

THE EXISTENCE AND APPROXIMATE LOCATION OF UTILITY FACILITIES KNOWN TO EXIST, AS SHOWN ON THE PLANS, ARE BASED ON THE BEST INFORMATION AVAILABLE TO THE COMMISSION AT THIS TIME. THIS INFORMATION IS PROVIDED BY THE COMMISSION "AS-IS" AND THE COMMISSION EXPRESSLY DISCLAIMS ANY REPRESENTATION OR WARRANTY AS TO THE COMPLETENESS, ACCURACY, OR SUITABILITY OF THE INFORMATION FOR ANY USE. RELIANCE UPON THIS INFORMATION IS DONE AT THE RISK AND PERIL OF THE USER, AND THE COMMISSION SHALL NOT BE LIABLE FOR ANY DAMAGES THAT MAY ARISE FROM ANY ERROR IN THE INFORMATION.

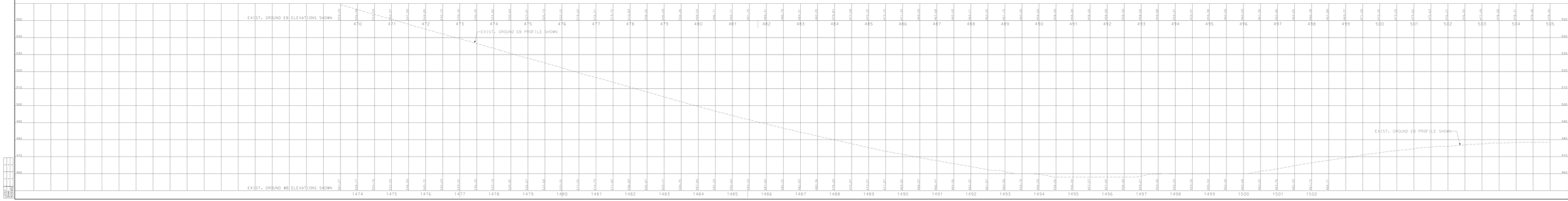

THIS MEDIA CONTAINS VARIOUS LAYERS OF INFORMATION & CERTIFIED DOCUMENT

DATE PREPARED	4/6/2018
ROUTE 100	STATE MO
COUNTY St. Louis	SECT NO.
	COUNTY ST. LOUIS
	JP3274
	CONTRACT NO.
PROJECT NO. 17H0097B	
REVISE NO.	

DESCRIPTION | DATE

MISSOURI HIGHWAYS AND TRANSPORTATION COMMISSION

MoDOT

HANSON

CONCEPTUAL STRIP MAP
ROUTE 100 (MANCHESTER ROAD)
SHEET 5 OF 7

LEGEND

- EXIST. R/W
- PROPOSED R/W
- TEMPORARY CONSTRUCTION EASEMENT (TCE)
- PROPOSED PERMANENT EASEMENT
- PAVEMENT OVERLAY
- PROPOSED METHYL METHACRYLATE SLURRY OVERLAY
- PAVEMENT WIDENING
- SIDEWALK (REMOVAL & REPLACEMENT)
- RAMP (REMOVAL & REPLACEMENT)
- SIDEWALK (PROPOSED CONNECTION)
- EXIST. SIDEWALK (USE IN PLACE)
- LIMITS OF CONSTRUCTION
- TRAFFIC SIGNAL HEAD
- PEDESTRIAN SIGNAL HEAD
- PEDESTRIAN BUTTON
- POST & MAST ARM

THE EXISTENCE AND APPROXIMATE LOCATION OF UTILITY FACILITIES KNOWN TO EXIST, AS SHOWN ON THE PLANS, ARE BASED ON THE BEST INFORMATION AVAILABLE TO THE COMMISSION AT THIS TIME. THIS INFORMATION IS PROVIDED BY THE COMMISSION "AS-IS" AND THE COMMISSION EXPRESSLY DISCLAIMS ANY REPRESENTATION OR WARRANTY AS TO THE COMPLETENESS, ACCURACY, OR SUITABILITY OF THE INFORMATION FOR ANY USE. RELIANCE UPON THIS INFORMATION IS DONE AT THE RISK AND PERIL OF THE USER, AND THE COMMISSION SHALL NOT BE LIABLE FOR ANY DAMAGES THAT MAY ARISE FROM ANY ERROR IN THE INFORMATION.

LAYOUT X X
DRAWN X X
REVIEWED X X

"THIS MEDIA SHOULD NOT BE CONSIDERED A CERTIFIED DOCUMENT."

DATE PREPARED	4/6/2018
ROUTE	100
STATE	MO
DISTRICT	SL
SHEET NO.	
COUNTY	ST. LOUIS
JOB NO.	JP3274
CONTRACT ID.	
PROJECT NO.	17H0097B
BRIDGE NO.	

DESCRIPTION

DATE

MISSOURI HIGHWAYS AND TRANSPORTATION COMMISSION
105 WEST CAPITOL
JEFFERSON CITY, MO 65102
1-888-ASK-MODOT (1-888-275-6636)

MoDOT

© Copyright Hanson Professional Services Inc. 2018

HANSON
Hanson Professional Services Inc.
13801 Riverport Drive, Suite 300
St. Louis, Missouri 63043
Professional Engineer 001632
www.hanson-inc.com
314.770.0467
Missouri Certificate of Authority: 001632

CONCEPTUAL STRIP MAP
ROUTE 100 (MANCHESTER ROAD)
SHEET 6 OF 7

IF A SEAL IS PRESENT ON THIS SHEET IT HAS BEEN ELECTRONICALLY SEALED AND DATED.

THE EXISTENCE AND APPROXIMATE LOCATION OF UTILITY FACILITIES KNOWN TO EXIST, AS SHOWN ON THE PLANS, ARE BASED ON THE BEST INFORMATION AVAILABLE TO THE COMMISSION AT THIS TIME. THIS INFORMATION IS PROVIDED BY THE COMMISSION "AS-IS" AND THE COMMISSION EXPRESSLY DISCLAIMS ANY REPRESENTATION OR WARRANTY AS TO THE COMPLETENESS, ACCURACY, OR SUITABILITY OF THE INFORMATION FOR ANY USE. RELIANCE UPON THIS INFORMATION IS DONE AT THE RISK AND PERIL OF THE USER, AND THE COMMISSION SHALL NOT BE LIABLE FOR ANY DAMAGES THAT MAY ARISE FROM ANY ERROR IN THE INFORMATION.

LEGEND

- EXIST. R/W
- PROPOSED R/W
- TEMPORARY CONSTRUCTION EASEMENT (TCE)
- PROPOSED PERMANENT EASEMENT
- PAVEMENT OVERLAY
- PROPOSED METHYL METHACRYLATE SLURRY OVERLAY
- PAVEMENT WIDENING
- SIDEWALK (REMOVAL & REPLACEMENT)
- RAMP (REMOVAL & REPLACEMENT)
- SIDEWALK (PROPOSED CONNECTION)
- EXIST. SIDEWALK (USE IN PLACE)
- LIMITS OF CONSTRUCTION
- TRAFFIC SIGNAL HEAD
- PEDESTRIAN SIGNAL HEAD
- PEDESTRIAN BUTTON
- POST & MAST ARM

"THIS MEDIA SHOULD NOT BE CONSIDERED A CERTIFIED DOCUMENT."

DATE PREPARED	4/6/2018
ROUTE	100
STATE	MO
DISTRICT	SL
SHEET NO.	
COUNTY	ST. LOUIS
JOB NO.	JP3274
CONTRACT ID.	
PROJECT NO.	17H0097B
BRIDGE NO.	

IF A SEAL IS PRESENT ON THIS SHEET IT HAS BEEN ELECTRONICALLY SEALED AND DATED.

MISSOURI HIGHWAYS AND TRANSPORTATION COMMISSION

HANSON

CONCEPTUAL STRIP MAP
ROUTE 100 (MANCHESTER ROAD)
SHEET 7 OF 7