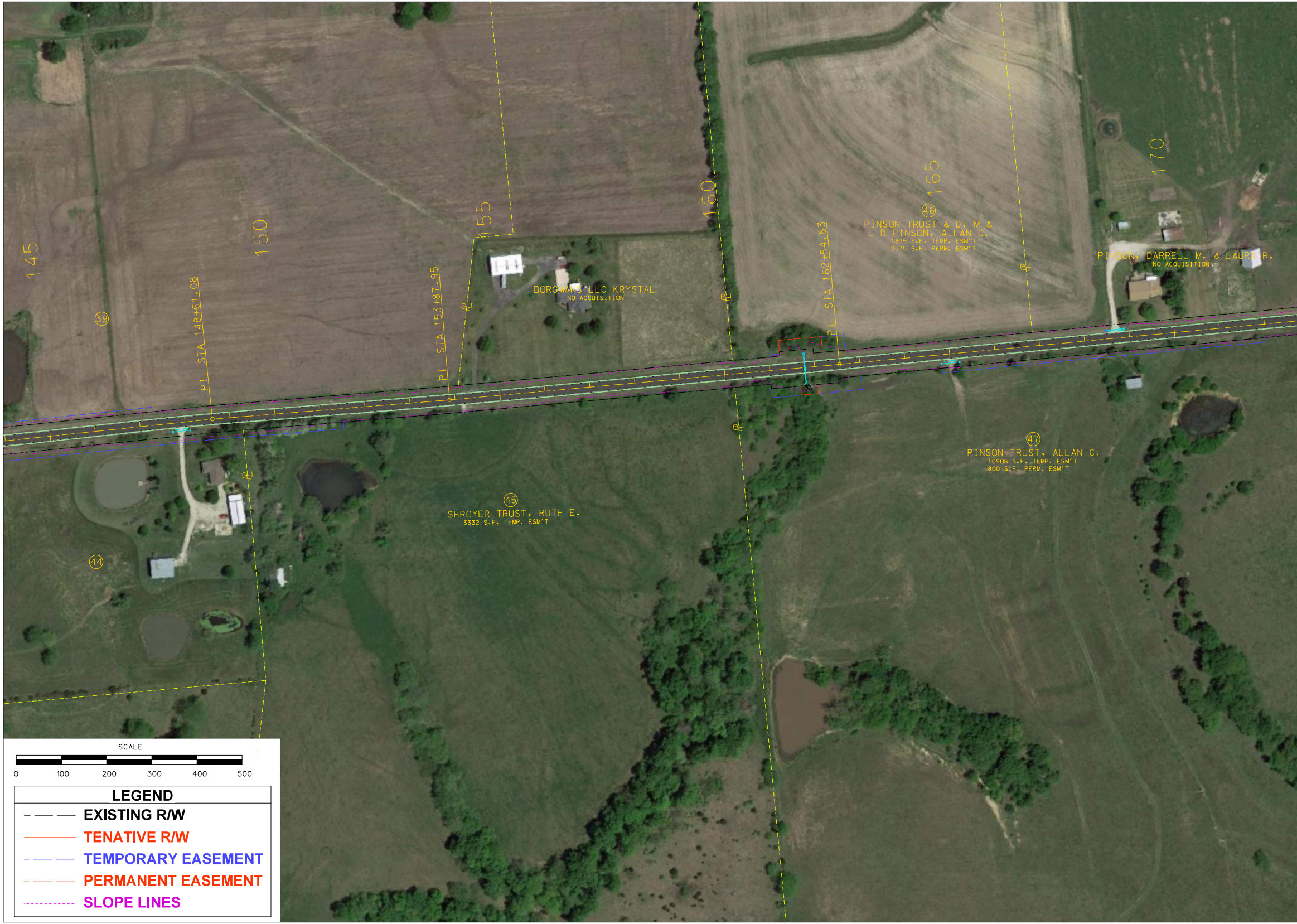
145
150
155
160
165
170
㊴
PI STA 148+61.08
PI STA 153+87.95
PI STA 162+54.83
℄
BORGMANS LLC KRYSTAL
NO ACQUISITION
㊻
PINSON TRUST & D, M &
L R PINSON, ALLAN C.
1875 S.F. TEMP. ESM'T
2575 S.F. PERM. ESM'T
PINSON, DARRELL M. & LAURA R.
NO ACQUISITION
㊼
PINSON TRUST, ALLAN C.
10906 S.F. TEMP. ESM'T
800 S.F. PERM. ESM'T
㊺
SHROYER TRUST, RUTH E.
3332 S.F. TEMP. ESM'T
㊹
SCALE
0
100
200
300
400
500
LEGEND
EXISTING R/W
TENATIVE R/W
TEMPORARY EASEMENT
PERMANENT EASEMENT
SLOPE LINES

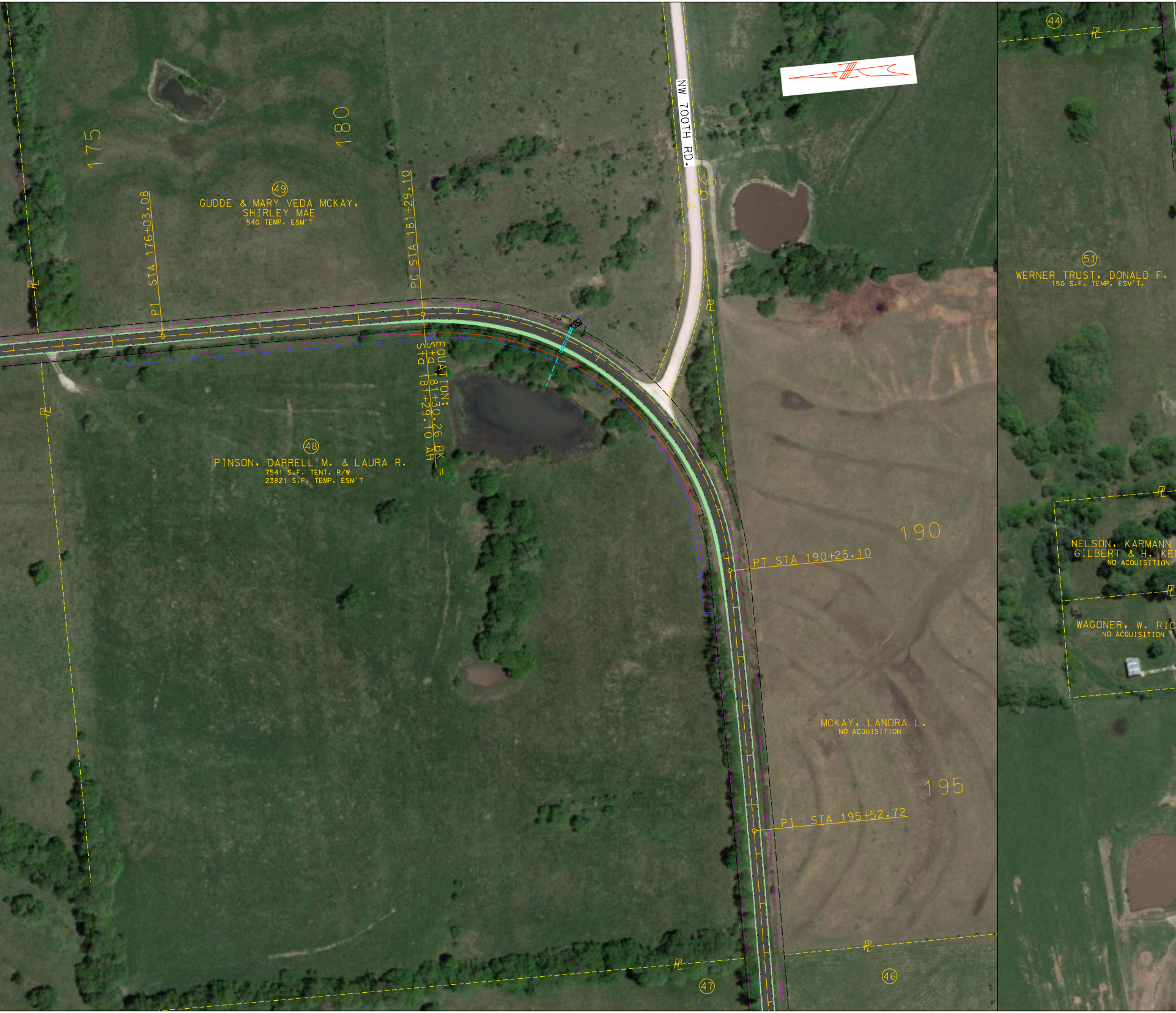
175
180
185
190
195
NW 700TH RD.
(49)
GUDDE & MARY VEDA MCKAY,
SHIRLEY MAE
540 TEMP. ESM'T
PI STA 176+03.08
PC STA 181+29.10
EQUATION:
Sta 181+30.26 BK =
Sta 181+29.10 AH
(48)
PINSON, DARRELL M. & LAURA R.
7541 S.F. TENT. R/W
23821 S.F. TEMP. ESM'T
PT STA 190+25.10
PI STA 195+52.72
MCKAY, LANORA L.
NO ACQUISITION
(44)
(51)
WERNER TRUST, DONALD F.
150 S.F. TEMP. ESM'T.
NELSON, KARMANN
GILBERT & H. KE
NO ACQUISITION
WAGONER, W. RIC
NO ACQUISITION
(47)
(46)
PL

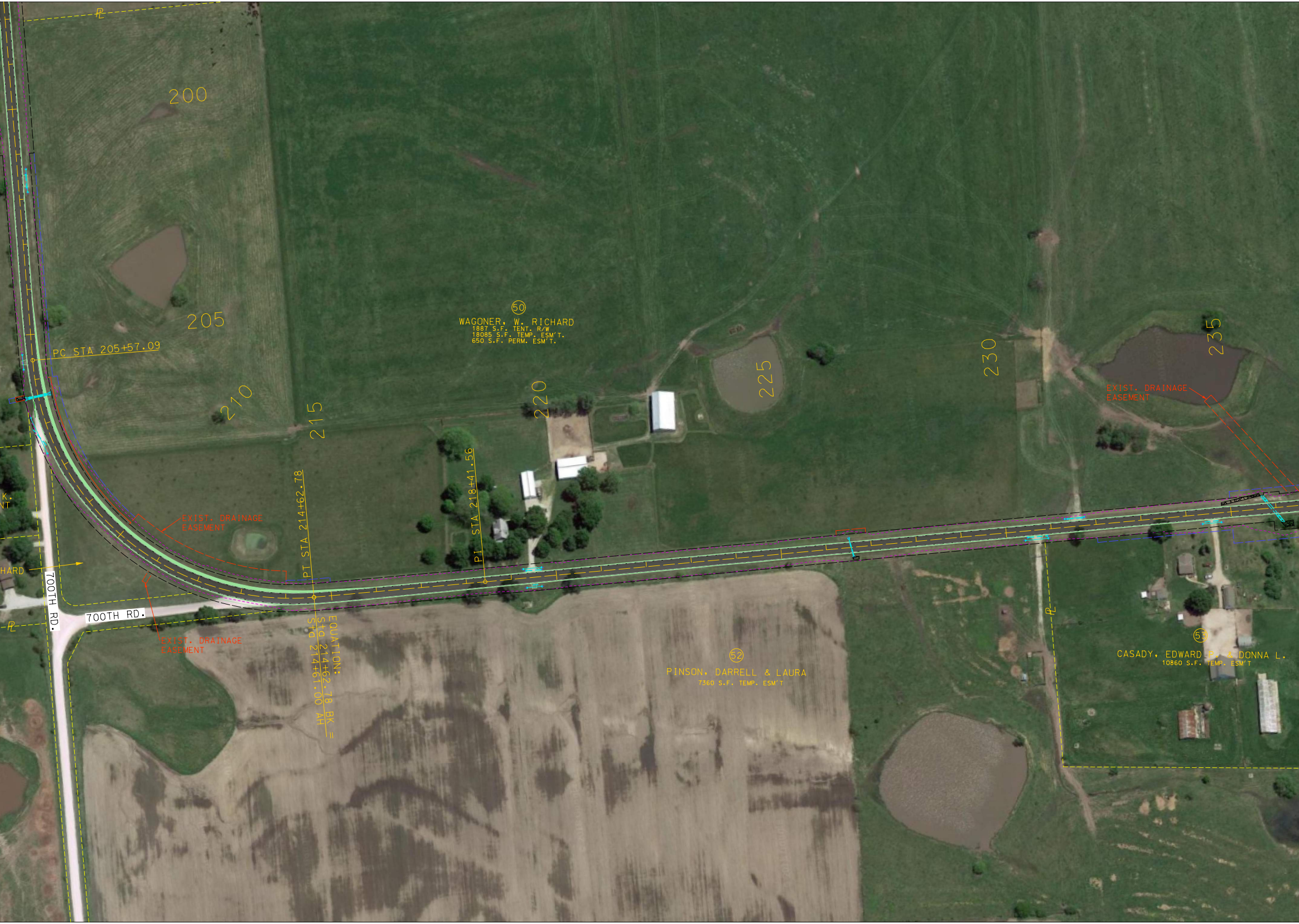
200
205
210
215
220
225
230
235
PC STA 205+57.09
PT STA 214+62.78
PI STA 218+41.56
EQUATION:
Sta 214+62.78 BK =
Sta 214+61.00 AH
EXIST. DRAINAGE EASEMENT
EXIST. DRAINAGE EASEMENT
EXIST. DRAINAGE EASEMENT
700TH RD.
700TH RD.
℄
℄
℄
℄
HARD
K
NT
(50)
WAGONER, W. RICHARD
1887 S.F. TENT. R/W
18085 S.F. TEMP. ESM'T.
650 S.F. PERM. ESM'T.
(52)
PINSON, DARRELL & LAURA
7360 S.F. TEMP. ESM'T
(53)
CASADY, EDWARD P. & DONNA L.
10860 S.F. TEMP. ESM'T

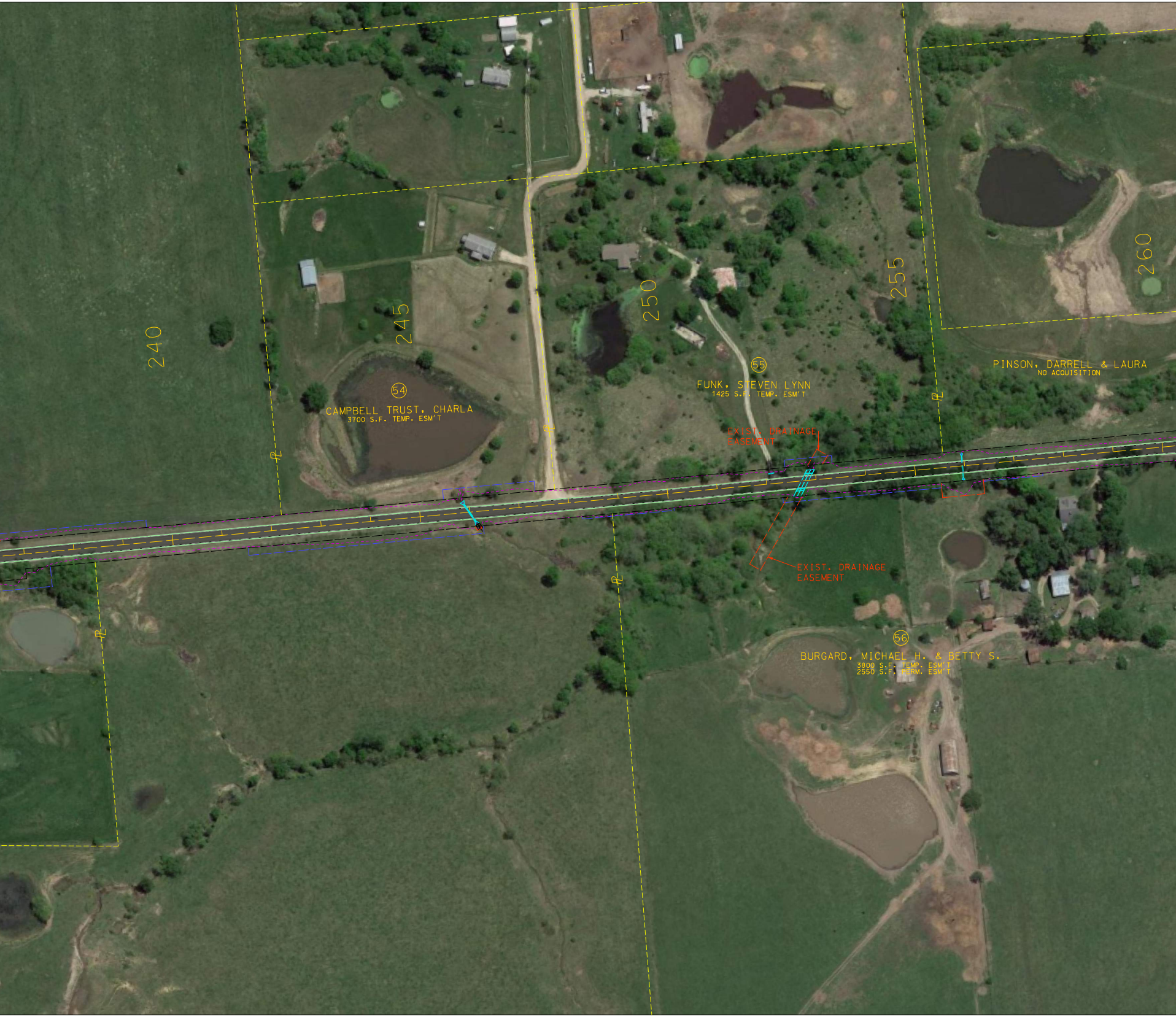
240
245
250
255
260
54
CAMPBELL TRUST, CHARLA
3700 S.F. TEMP. ESM'T
55
FUNK, STEVEN LYNN
1425 S.F. TEMP. ESM'T
EXIST. DRAINAGE EASEMENT
PINSON, DARRELL & LAURA
NO ACQUISITION
EXIST. DRAINAGE EASEMENT
56
BURGARD, MICHAEL H. & BETTY S.
3800 S.F. TEMP. ESM'T
2550 S.F. PERM. ESM'T

ROUTE 131
WIDENING PROJECT

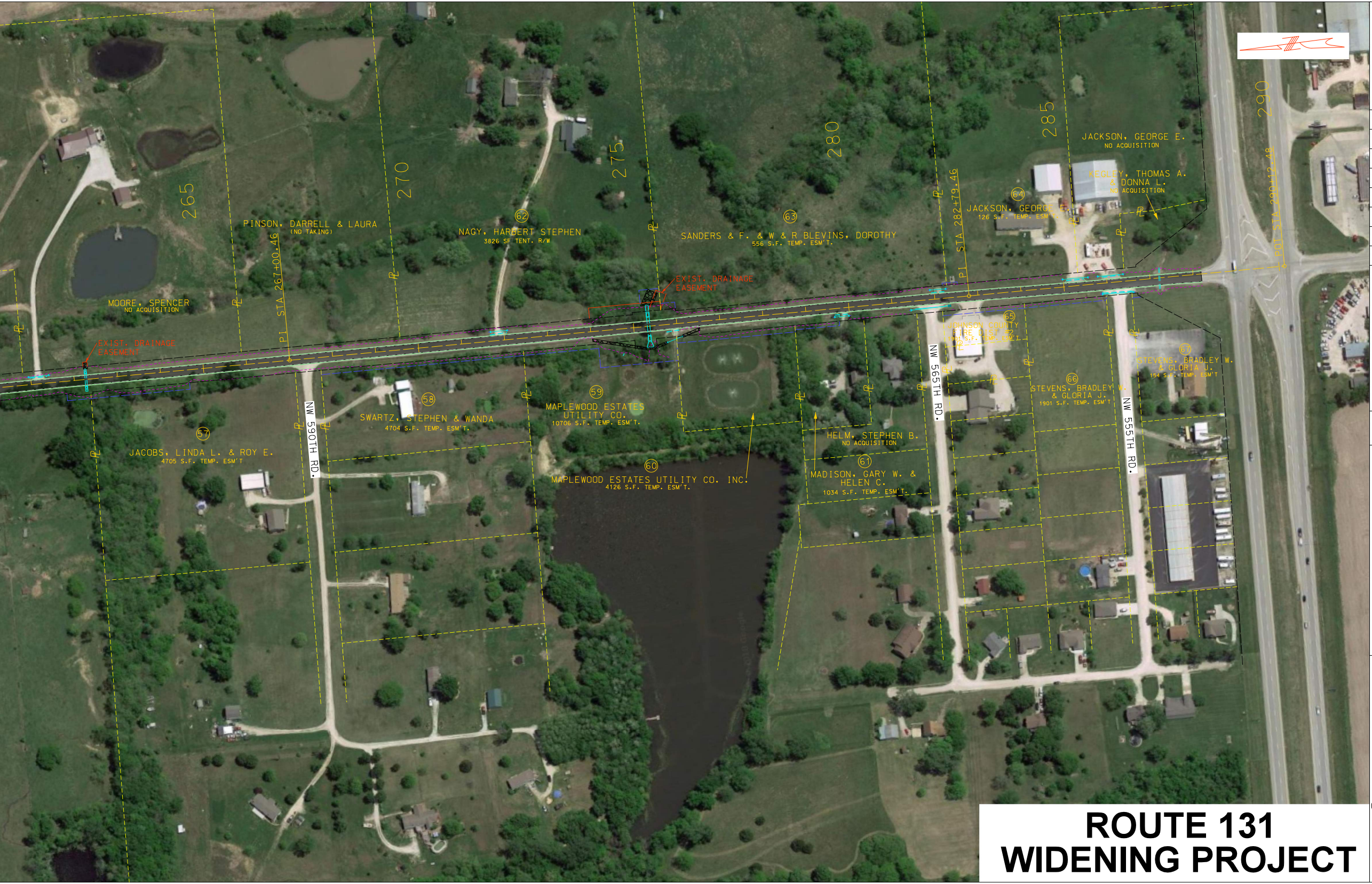
265
270
275
280
285
290
PINSON, DARRELL & LAURA
(NO TAKING)
PI STA 267+00.46
MOORE, SPENCER
NO ACQUISITION
EXIST. DRAINAGE
EASEMENT
62
NAGY, HARBERT STEPHEN
3826 SF TENT. R/W
EXIST. DRAINAGE
EASEMENT
63
SANDERS & F. & W & R BLEVINS, DOROTHY
556 S.F. TEMP. ESM'T.
PI STA 282+79.46
64
JACKSON, GEORGE E.
126 S.F. TEMP. ESM'T.
JACKSON, GEORGE E.
NO ACQUISITION
KEGLEY, THOMAS A.
& DONNA L.
NO ACQUISITION
POT STA 290+12.48
57
JACOBS, LINDA L. & ROY E.
4705 S.F. TEMP. ESM'T
NW 590TH RD.
58
SWARTZ, STEPHEN & WANDA
4704 S.F. TEMP. ESM'T.
59
MAPLEWOOD ESTATES
UTILITY CO.
10706 S.F. TEMP. ESM'T.
60
MAPLEWOOD ESTATES UTILITY CO. INC.
4126 S.F. TEMP. ESM'T.
HELM, STEPHEN B.
NO ACQUISITION
61
MADISON, GARY W. &
HELEN C.
1034 S.F. TEMP. ESM'T.
NW 565TH RD.
65
JOHNSON COUNTY
FIRE DIST #2
1901 S.F. TEMP. ESM'T
66
STEVENS, BRADLEY W.
& GLORIA J.
1901 S.F. TEMP. ESM'T
NW 555TH RD.
67
STEVENS, BRADLEY W.
& GLORIA J.
154 S.F. TEMP. ESM'T

DATE PREPARED 2/20/2019	
ROUTE 131	STATE MO
DISTRICT KC	SHEET NO.
COUNTY LAFAYETTE/JOHNSON	
JOB NO. J3S3083	
CONTRACT ID.	
PROJECT NO.	
BRIDGE NO.	

DATE	DESCRIPTION

MISSOURI HIGHWAYS AND TRANSPORTATION
COMMISSION

105 WEST CAPITOL
JEFFERSON CITY, MO 65102
1-888-ASK-MODOT (1-888-275-6636)

olsson

1301 BURLINGTON STREET, STE. 100
NORTH KANSAS CITY, MO 64116
CERTIFICATE OF
AUTHORITY NO. 001592