

DESIGN DESIGNATION

A.A.D.T. - 2028 = 124,117
 A.A.D.T. - 2050 = 159,849
 D.H.V. = 8%
 T = 12%
 V = 55 M.P.H.
 D = 57%

FUNCTIONAL CLASSIFICATION-INTERSTATE

**NORMAL RIGHT OF WAY
 CONTROLLED ACCESS HIGHWAY**

I-29 SHALL BE A CONTROLLED ACCESS HIGHWAY, NO ABUTTER'S RIGHTS IN OR OF DIRECT ACCESS TO, FROM, OR ACROSS THE HIGHWAY OR ITS RIGHT-OF-WAY SHALL ATTACH OR BELONG TO ANY PROPERTY ABUTTING ON SAID SECTION OF HIGHWAY, OR TO ANY PROPERTY. THERE SHALL BE THE USUAL RIGHT OF ACCESS OVER ANY LOCATION SHOWN ON THESE PLANS EITHER AS (1) AN ENTRANCE OR (2) A PRIVATE UNDERPASS, WHEREVER AN ADJACENT OUTER ROADWAY OR SERVICE ROAD IS SHOWN, THERE SHALL BE THE USUAL RIGHT OF DIRECT ACCESS BETWEEN THE ABUTTING PROPERTY AND SUCH OUTER ROADWAY OR SERVICE ROAD (EXCEPT WHERE ACCESS IS SPECIFICALLY PROHIBITED BY THE SPECIAL SYMBOL DENOTING NO RIGHT OF ACCESS) AND ALONG IT TO AND FROM THE NEAREST LANE OF THE THROUGHWAY OF A PUBLIC HIGHWAY. OUTER ROADWAYS AND SERVICE ROADS, AS THE CASE MAY BE, ARE SO DESIGNATED ON THE PLANS.

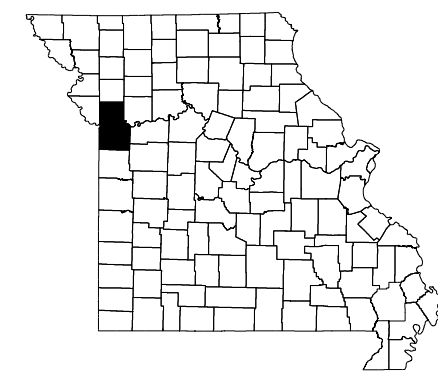
- EXIST. CONTROLLED ACCESS
- BEGINNING AND ENDING OF CONTROLLED ACCESS

**CONVENTIONAL SYMBOLS
 (USED IN PLANS)**

- | | EXISTING | NEW |
|------------------------------|----------|-------|
| BUILDINGS AND STRUCTURES | | |
| GUARD RAIL | | |
| GUARD CABLE | | |
| CONCRETE RIGHT-OF-WAY MARKER | | |
| STEEL RIGHT-OF-WAY MARKER | | |
| LOCATION SURVEY MARKER | | |
| UTILITIES | | |
| FIBER OPTICS | -FO- | -FO- |
| OVERHEAD CABLE TV | -OTV- | -OTV- |
| UNDERGROUND CABLE TV | -UTV- | -UTV- |
| OVERHEAD TELEPHONE | -OT- | -OT- |
| UNDERGROUND TELEPHONE | -UT- | -UT- |
| OVERHEAD POWER | -OE- | -OE- |
| UNDERGROUND POWER | -UE- | -UE- |
| SANITARY SEWER | -S- | -S- |
| STORM SEWER | -SS- | -SS- |
| GAS | -G- | -G- |
| WATER | -W- | -W- |
| MANHOLE | | |
| FIRE HYDRANT | | |
| WATER VALVE | | |
| WATER METER | | |
| DROP INLET | | |
| DITCH BLOCK | | |
| GROUND MOUNTED SIGN | | |
| LIGHT POLE | | |
| H-FRAME POWER POLE | | |
| TELEPHONE PEDESTAL | | |
| FENCE | | |
| CHAIN LINK | | |
| WOVEN WIRE | | |
| GATE POST | | |
| BENCHMARK | | |

NOTE: DASHED OR OPEN SYMBOLS INDICATE EXISTING FEATURES

MISSOURI HIGHWAYS AND TRANSPORTATION COMMISSION PLANS FOR PROPOSED STATE HIGHWAY

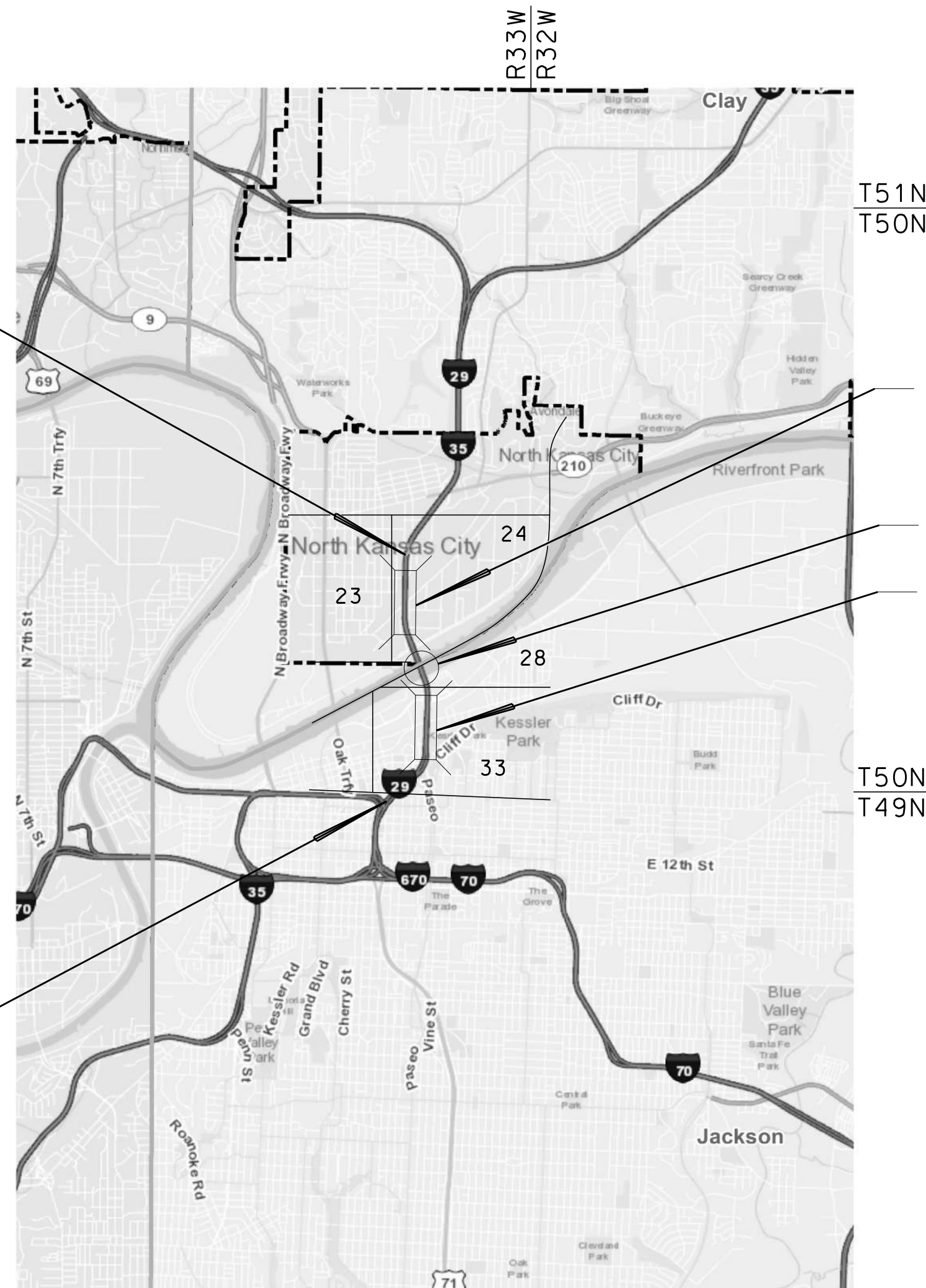


JACKSON/CLAY COUNTY I-29 VIADUCT BRIDGES RIGHT-OF-WAY PLANS

END PROJECT @ I-29
 STA 213+75.76
 LOG MILE 126.427 I-29 SB
 LOG MILE 3.010 I-29 NB

JOB NO. J413458
 BRIDGE REPLACEMENT, BRIDGE REHABILITATION,
 PAVEMENT, GRADING, & DRAINAGE
 TOTAL LENGTH = 1.849 MILES

BEGIN PROJECT @ I-29 SB
 STA 98+47.44
 LOG MILE 128.626 I-29 SB
 LOG MILE 0.183 I-29 NB



Bridge L07896
 Replaced by Bridge A9774 (NB), A9775 (SB)
 From Bedford Ave. to E 14th Ave.

Bridge A7650
 (Exception)

Bridge L07886
 Replaced by Bridge A9772 (NB), A9773(SB)
 Dora St. to Front St.

INDEX OF SHEETS

DESCRIPTION	SHEET NUMBER
TITLE SHEET -----	1
TYPICAL SECTIONS (TS) -(5 SHEETS)--	2
PLAN-PROFILE (PP)-----	4-34
RIGHT OF WAY (RW)-----	35-45
REFERENCE POINTS (RP)-----	46
COORDINATE POINTS (CP)-----	47-48
DRAINAGE PLAN (DP) -----	49-57
SIGN AND PAVEMENT MARKING (SPM) ---	57-68

"THIS MEDIA SHOULD NOT BE CONSIDERED A CERTIFIED DOCUMENT."

DATE PREPARED 6/18/2026	
ROUTE 1-29	STATE MO
DISTRICT KC	SHEET NO. 1
COUNTY JACKSON/CLAY	
JOB NO. J413458	
CONTRACT ID.	

PROJECT NO.
BRIDGE NO.

DESCRIPTION	DATE

LENGTH OF PROJECT

BEGINNING OF PROJECT	STA.	98+47.44 I-29 SB
END OF PROJECT	STA.	213+75.76 I-29
APPARENT LENGTH		11528.32 FEET
EQUATIONS AND EXCEPTIONS:		
BRIDGE A7650:		1767.03 FEET
EQUATIONS:		
STA. 131+12.17 @ I-29 SB (BK.)=		
STA. 131+12.17 @ I-29 (AHD.)		

TOTAL CORRECTIONS	1767.03 FEET
NET LENGTH OF PROJECT	9761.29 FEET
STATE LENGTH	1.849 MILES

MISSOURI HIGHWAYS AND TRANSPORTATION COMMISSION

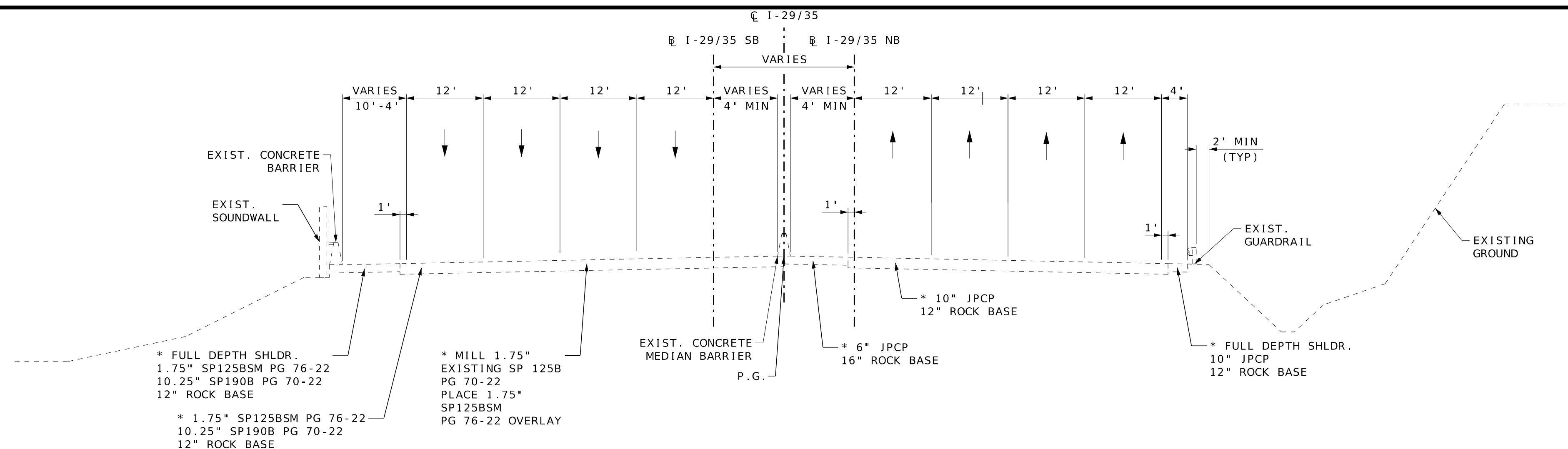
105 WEST CAPITOL
 JEFFERSON CITY, MO 65102
 1-888-ASK-MODOT (1-888-275-6636)

IF A SEAL IS PRESENT ON THIS SHEET IT HAS BEEN ELECTRONICALLY SEALED AND DATED.

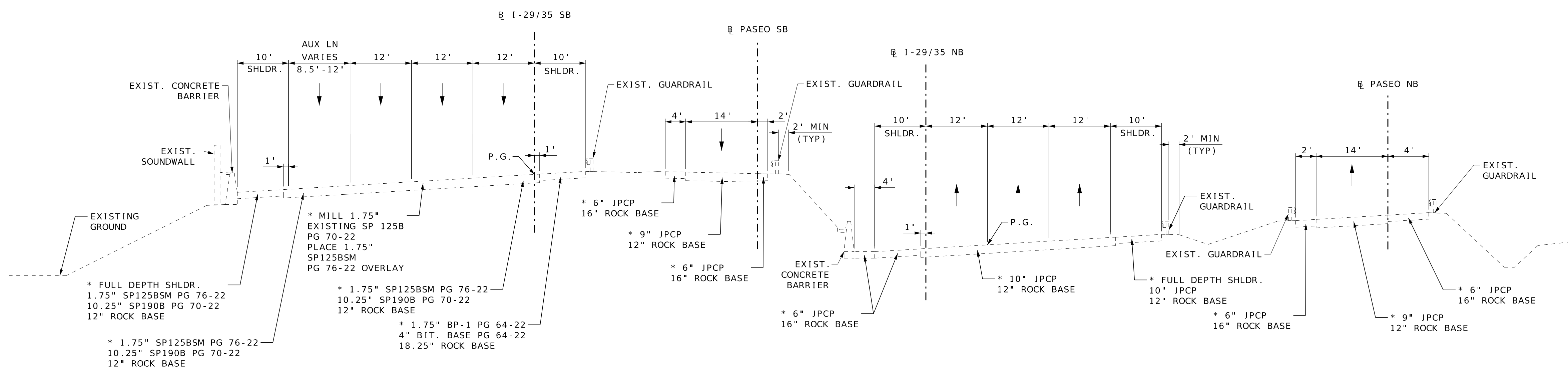
THE EXISTENCE AND APPROXIMATE LOCATION OF UTILITY FACILITIES KNOWN TO EXIST, AS SHOWN ON THE PLANS, ARE BASED ON THE BEST INFORMATION AVAILABLE TO THE COMMISSION AT THIS TIME. THIS INFORMATION IS PROVIDED BY THE COMMISSION "AS-IS" AND THE COMMISSION EXPRESSLY DISCLAIMS ANY REPRESENTATION OR WARRANTY AS TO THE COMPLETENESS, ACCURACY, OR SUITABILITY OF THE INFORMATION FOR ANY USE. RELIANCE UPON THIS INFORMATION IS DONE AT THE RISK AND PERIL OF THE USER, AND THE COMMISSION SHALL NOT BE LIABLE FOR ANY DAMAGES THAT MAY ARISE FROM ANY ERROR IN THE INFORMATION. IT IS, THEREFORE, THE RESPONSIBILITY OF THE CONTRACTOR TO VERIFY THE EXISTENCE, LOCATION AND STATUS OF ANY FACILITY. SUCH VERIFICATION INCLUDES DIRECT CONTACT WITH THE LISTED UTILITIES.

NOTE:
 EXISTING PAVEMENT SECTION
 INFORMATION ASSUMED FROM
 KCICON PROJECT NO. J411507

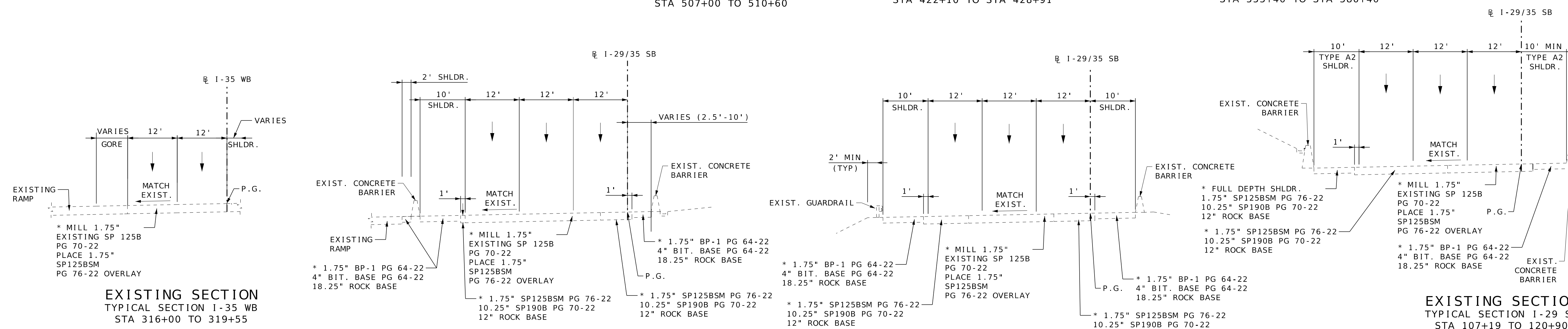
* KCICON SOUTH SEGMENT
 ** KCICON NORTH SEGMENT



EXISTING SECTION
 TYPICAL SECTION I-29/35 SB STA 123+60 TO STA 131+12
 TYPICAL SECTION I-29/35 STA 131+12 TO STA 131+92
 TYPICAL SECTION I-29/35 NB STA 428+91 TO STA 431+12



TYPICAL SECTION I-29/35 SB STA 120+90 TO STA 123+60
 EXISTING SECTION TYPICAL SECTION PASEO SB STA 507+00 TO STA 510+60
 TYPICAL SECTION I-29/35 NB STA 422+10 TO STA 428+91
 TYPICAL SECTION PASEO NB STA 555+40 TO STA 580+40



EXISTING SECTION TYPICAL SECTION I-35 WB STA 316+00 TO STA 319+55
 EXISTING SECTION TYPICAL SECTION I-29 SB STA 101+84 TO STA 105+15
 EXISTING SECTION TYPICAL SECTION I-29 SB STA 105+15 TO STA 107+19
 EXISTING SECTION TYPICAL SECTION I-29 SB STA 107+19 TO STA 120+90
 EXISTING TYPICAL SECTIONS SHEET 1 OF 2

NOT TO SCALE

"THIS MEDIA SHOULD NOT BE CONSIDERED A CERTIFIED DOCUMENT."

DATE PREPARED
 6/18/2026

ROUTE
 I-29 STATE
 MO
 DISTRICT
 KC SHEET NO.
 2

COUNTY
 JACKSON/CLAY
 JOB NO.
 J413458
 CONTRACT ID.


PROJECT NO.

BRIDGE NO.

DESCRIPTION

DATE

MISSOURI HIGHWAYS AND TRANSPORTATION COMMISSION



105 WEST CAPITOL
 JEFFERSON CITY, MO 65102
 1-888-ASK-MODOT (1-888-275-6636)

HNTB

1111 MAIN STREET, SUITE 2500
 KANSAS CITY, MO 64106-2184
 TELEPHONE (816) 472-1201
 CERTIFICATE OF AUTHORITY
 NO. 001270

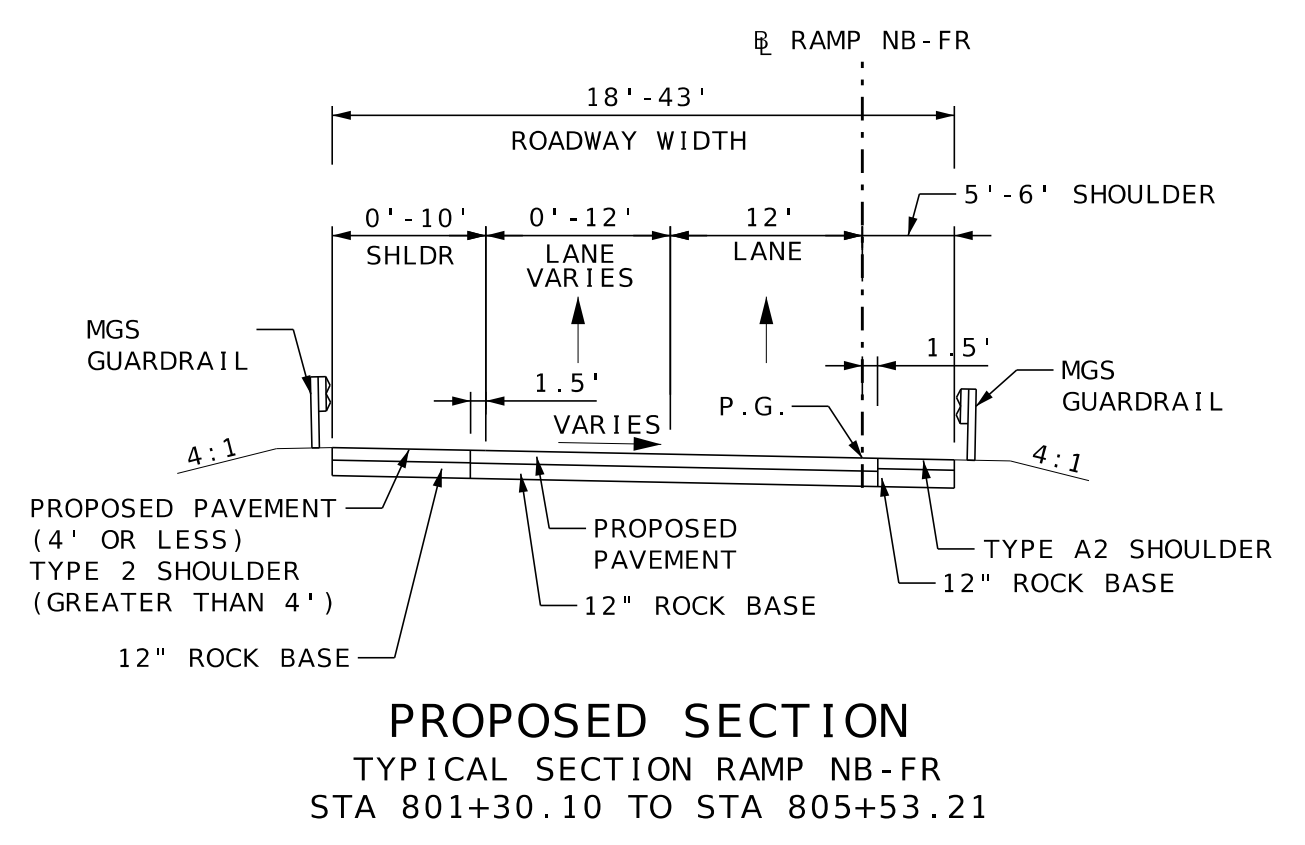
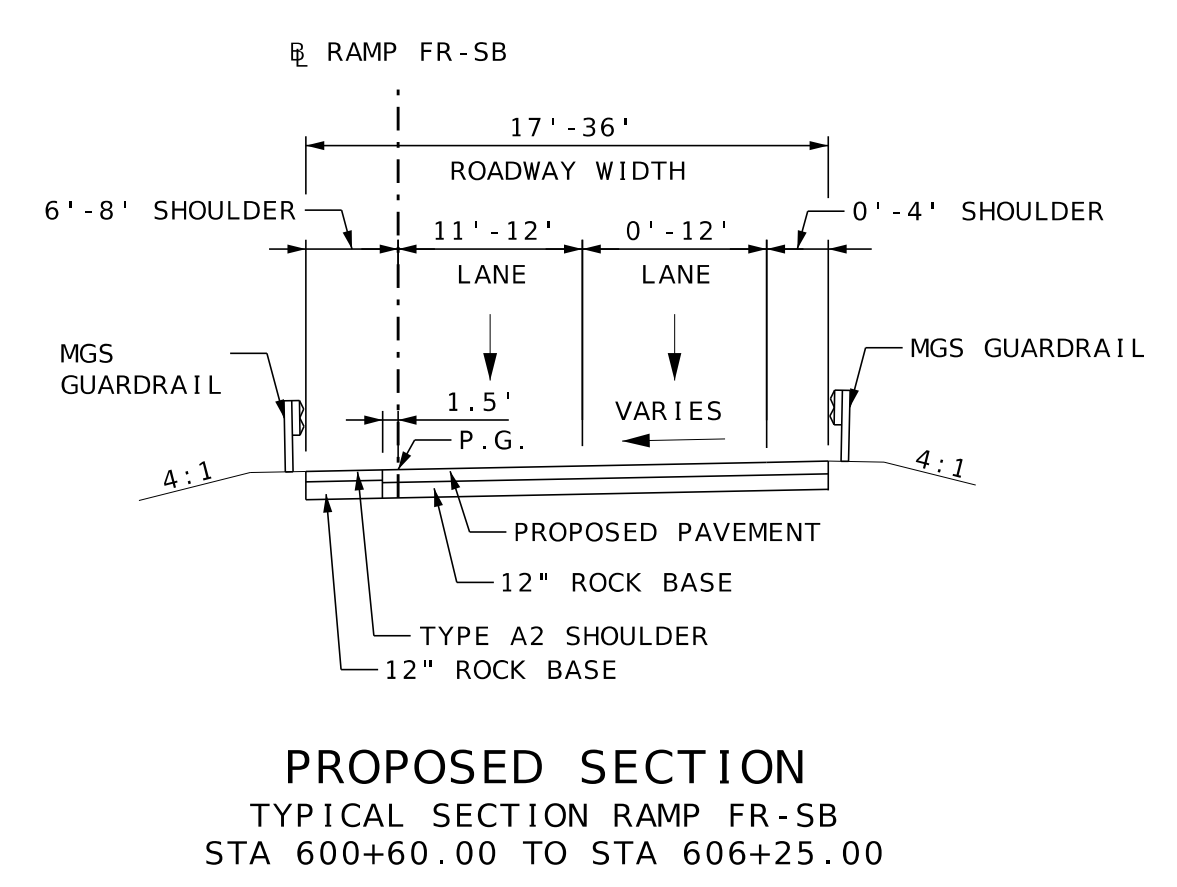
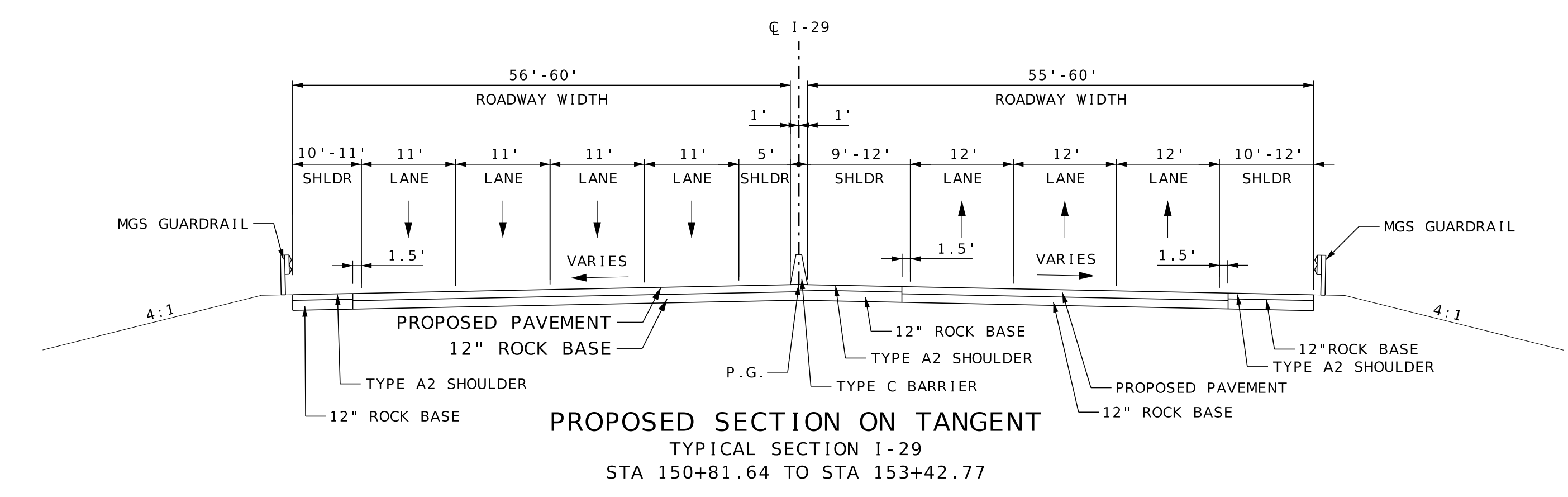
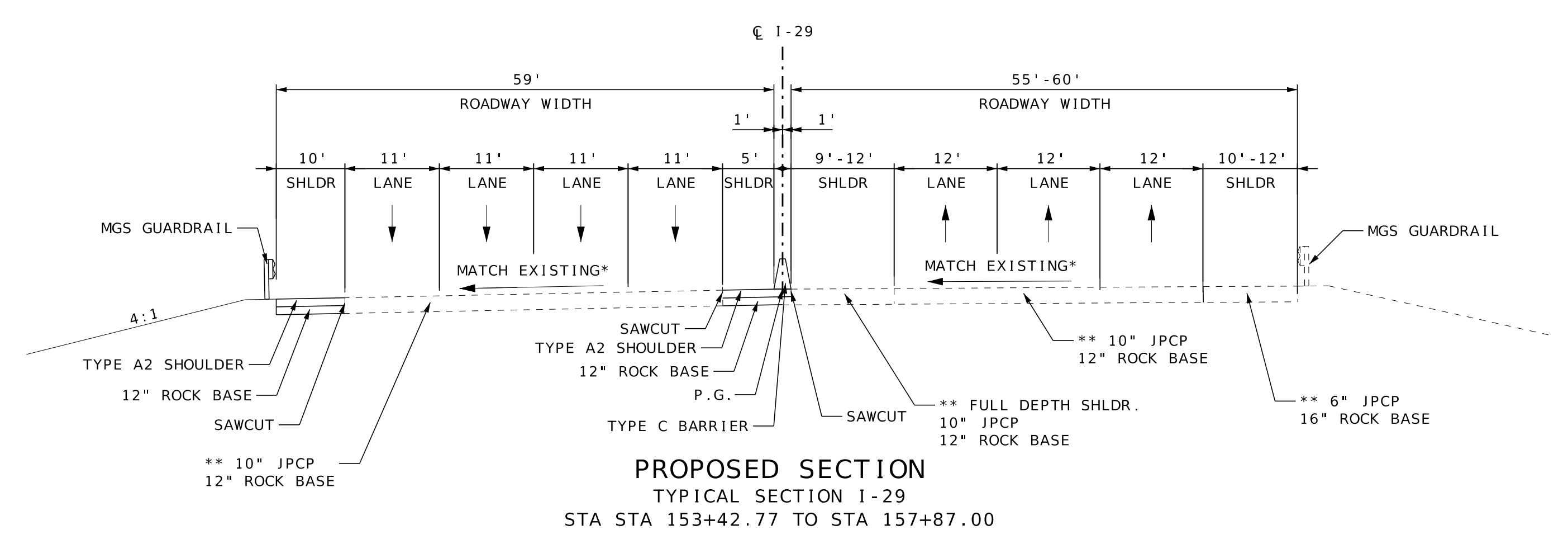
IF A SEAL IS PRESENT ON THIS SHEET IT HAS BEEN ELECTRONICALLY SEALED AND DATED.

PROPOSED PAVEMENT
ASPHALT DESIGN
2" ASPHALTIC CONCRETE MIXTURE PG 76-22 (SP125BSM)
2" ASPHALTIC CONCRETE MIXTURE PG 76-22 (SP125B)
11" ASPHALTIC CONCRETE MIXTURE PG 64-22 (SP190)
CONCRETE DESIGN
11.5" JPCP 15' JOINTS WITH 1.5" DOWELS

NOTE:
 1. EXISTING PAVEMENT SECTION INFORMATION ASSUMED FROM KCICON PROJECT NO. J411507.

* KCICON SOUTH SEGMENT
 ** KCICON NORTH SEGMENT

2. SHOULDERS 4' OR LESS IN WIDTH SHALL BE CONSTRUCTED AS FULL DEPTH PAVEMENT.



"THIS MEDIA SHOULD NOT BE CONSIDERED A CERTIFIED DOCUMENT."

DATE PREPARED
 6/18/2026

ROUTE STATE
 1-29 MO

DISTRICT SHEET NO.
 KC 2

COUNTY
 JACKSON/CLAY

JOB NO.
 J413458

CONTRACT ID.

PROJECT NO.

BRIDGE NO.

MISSOURI HIGHWAYS AND TRANSPORTATION COMMISSION

105 WEST CAPITOL JEFFERSON CITY, MO 65102
 1-888-ASK-MODOT (1-888-275-6636)

HNTB

1111 MAIN STREET, SUITE 2500
 KANSAS CITY, MO 64106-2184
 TELEPHONE (816) 472-1201
 CERTIFICATE OF AUTHORITY NO. 001270

IF A SEAL IS PRESENT ON THIS SHEET IT HAS BEEN ELECTRONICALLY SEALED AND DATED.

NOT TO SCALE

PROPOSED TYPICAL SECTIONS
 SHEET 2 OF 3

PROPOSED PAVEMENT

ASPHALT DESIGN

- 2" ASPHALTIC CONCRETE MIXTURE PG 76-22 (SP125BSM)
- 2" ASPHALTIC CONCRETE MIXTURE PG 76-22 (SP125B)
- 11" ASPHALTIC CONCRETE MIXTURE PG 64-22 (SP190)

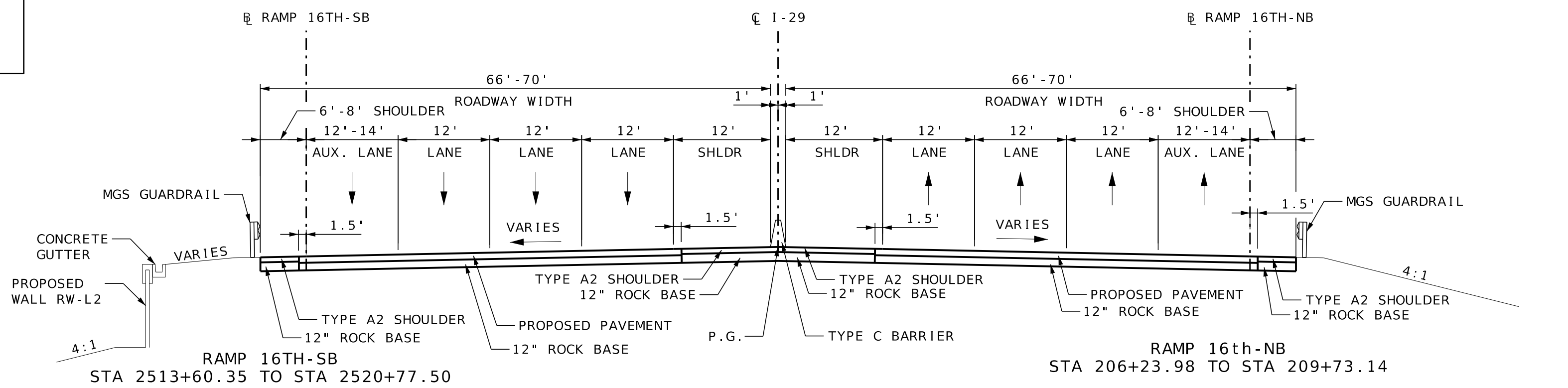
CONCRETE DESIGN

- 11.5" JPCP 15' JOINTS WITH 1.5" DOWELS

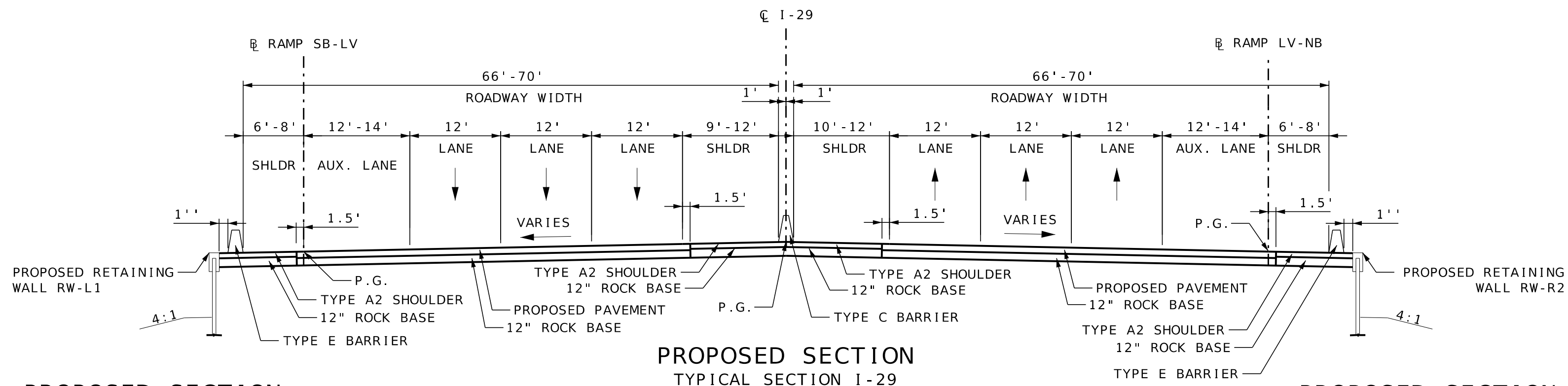
NOTE:
 1. EXISTING PAVEMENT SECTION INFORMATION ASSUMED FROM KCICON PROJECT NO. J411507.

- * KCICON SOUTH SEGMENT
- ** KCICON NORTH SEGMENT

2. SHOULDERS 4' OR LESS IN WIDTH SHALL BE CONSTRUCTED AS FULL DEPTH PAVEMENT.



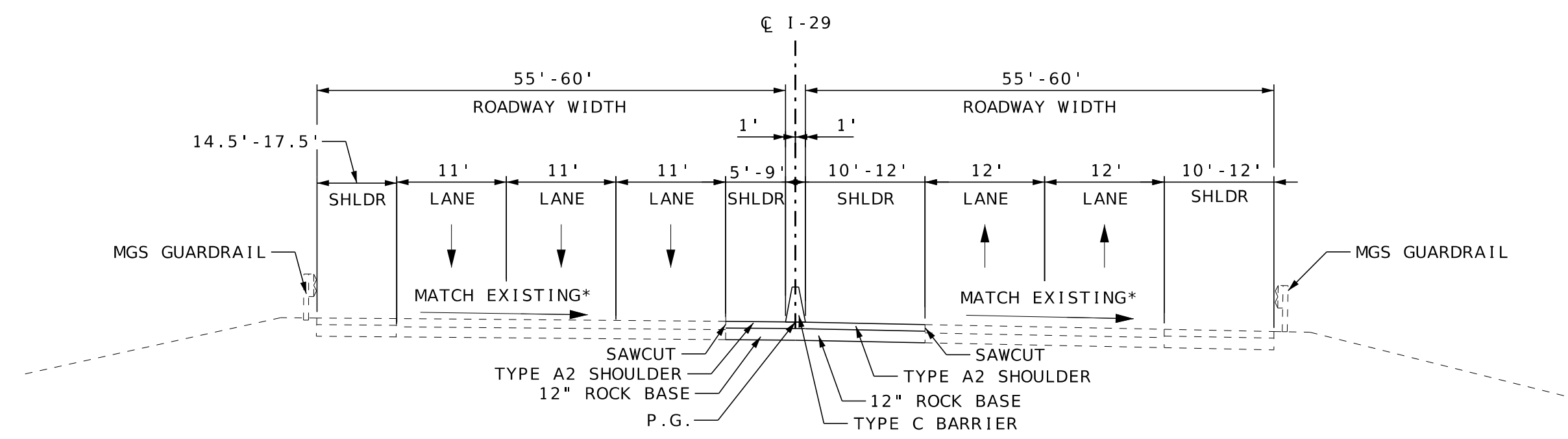
PROPOSED SECTION ON TANGENT
 TYPICAL SECTION I-29
 STA 190+05.00 TO STA 193+83.56
 STA 208+76.44 TO STA 213+53.43



PROPOSED SECTION
 RAMP SB-LV SB
 STA 1913+85.00 TO STA 1917+72.30

PROPOSED SECTION
 TYPICAL SECTION I-29
 STA 188+57.00 TO STA 194+05.00
 *MATCH EXISTING SUPER ELEVATION

PROPOSED SECTION
 RAMP LV-NB
 STA 2113+05.20 TO STA 2117+25.02



PROPOSED SECTION
 TYPICAL SECTION I-29
 STA 175+69.27 TO STA 188+57.00
 *MATCH EXISTING SUPER ELEVATION

NOT TO SCALE

PROPOSED TYPICAL SECTIONS
 SHEET 3 OF 3

"THIS MEDIA SHOULD NOT BE CONSIDERED A CERTIFIED DOCUMENT."

DATE PREPARED: 6/18/2026
 ROUTE: I-29 STATE: MO
 DISTRICT: KC SHEET NO.: 2
 COUNTY: JACKSON/CLAY
 JOB NO.: J413458
 CONTRACT ID.:
 PROJECT NO.:
 BRIDGE NO.:

DESCRIPTION	DATE

MISSOURI HIGHWAYS AND TRANSPORTATION COMMISSION

MoDOT
 105 WEST CAPITOL JEFFERSON CITY, MO 65102
 1-888-ASK-MODOT (1-888-275-6636)

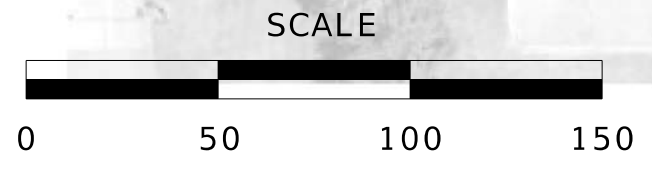
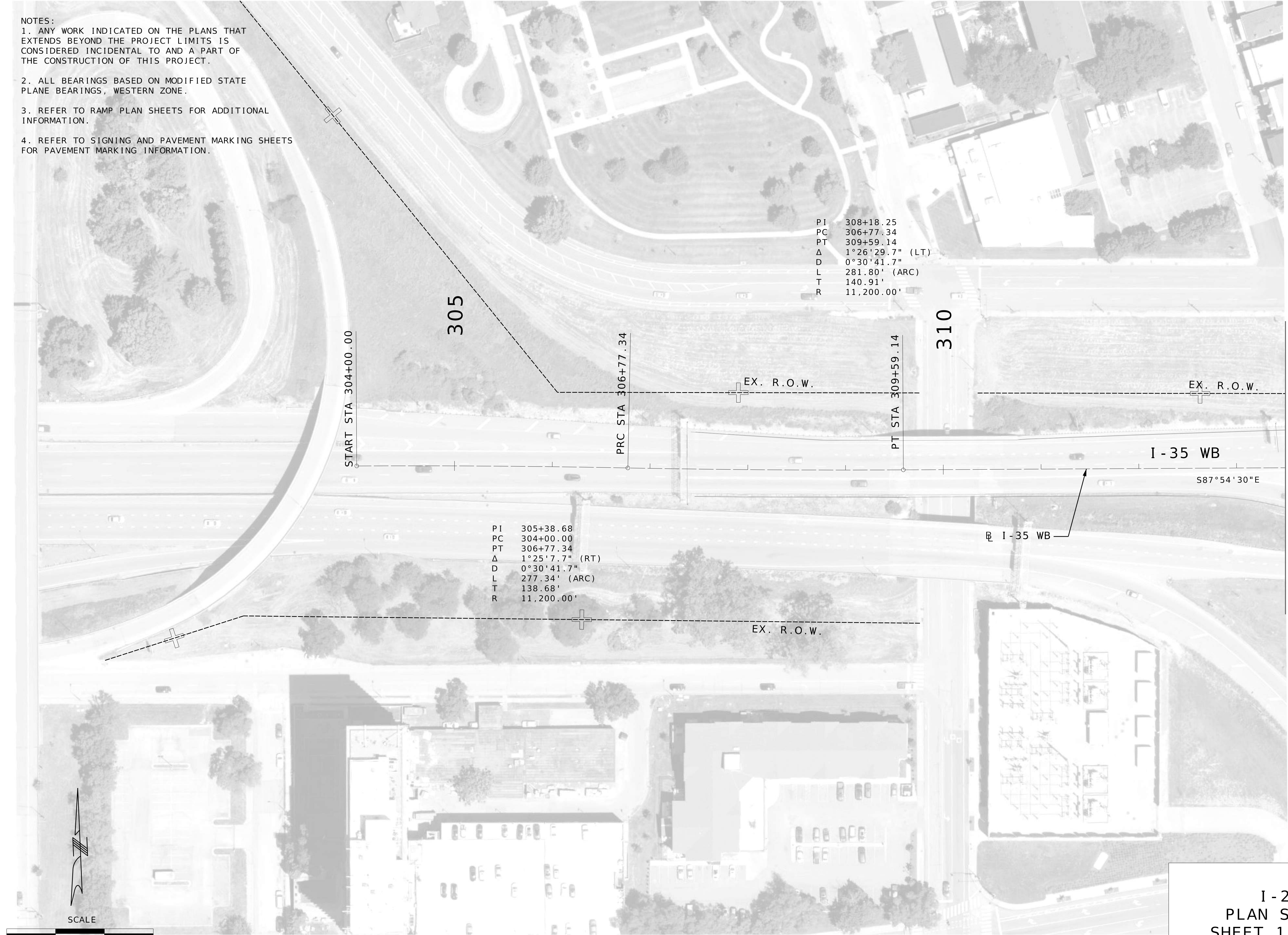
HNTB
 1111 MAIN STREET, SUITE 2500
 KANSAS CITY, MO 64106-2184
 TELEPHONE (816) 472-1201
 CERTIFICATE OF AUTHORITY NO. 001270

IF A SEAL IS PRESENT ON THIS SHEET IT HAS BEEN ELECTRONICALLY SEALED AND DATED.

- NOTES:
1. ANY WORK INDICATED ON THE PLANS THAT EXTENDS BEYOND THE PROJECT LIMITS IS CONSIDERED INCIDENTAL TO AND A PART OF THE CONSTRUCTION OF THIS PROJECT.
 2. ALL BEARINGS BASED ON MODIFIED STATE PLANE BEARINGS, WESTERN ZONE.
 3. REFER TO RAMP PLAN SHEETS FOR ADDITIONAL INFORMATION.
 4. REFER TO SIGNING AND PAVEMENT MARKING SHEETS FOR PAVEMENT MARKING INFORMATION.

PI 308+18.25
 PC 306+77.34
 PT 309+59.14
 Δ 1°26'29.7" (LT)
 D 0°30'41.7"
 L 281.80' (ARC)
 T 140.91'
 R 11,200.00'

PI 305+38.68
 PC 304+00.00
 PT 306+77.34
 Δ 1°25'7.7" (RT)
 D 0°30'41.7"
 L 277.34' (ARC)
 T 138.68'
 R 11,200.00'



I-29
 PLAN SHEET
 SHEET 1 OF 31

"THIS MEDIA SHOULD NOT BE CONSIDERED A CERTIFIED DOCUMENT."

DATE

DATE PREPARED
 6/19/2026

ROUTE I-29	STATE MO
DISTRICT KC	SHEET NO. 4

COUNTY
 JACKSON/CLAY
 JOB NO.
 J413458
 CONTRACT ID.

PROJECT NO.

BRIDGE NO.

DATE	DESCRIPTION

MISSOURI HIGHWAYS AND TRANSPORTATION COMMISSION

105 WEST CAPITOL
 JEFFERSON CITY, MO 65102
 1-888-ASK-MODOT (1-888-275-6636)

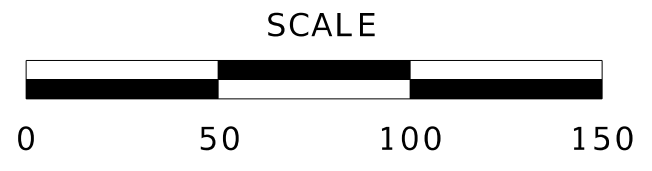
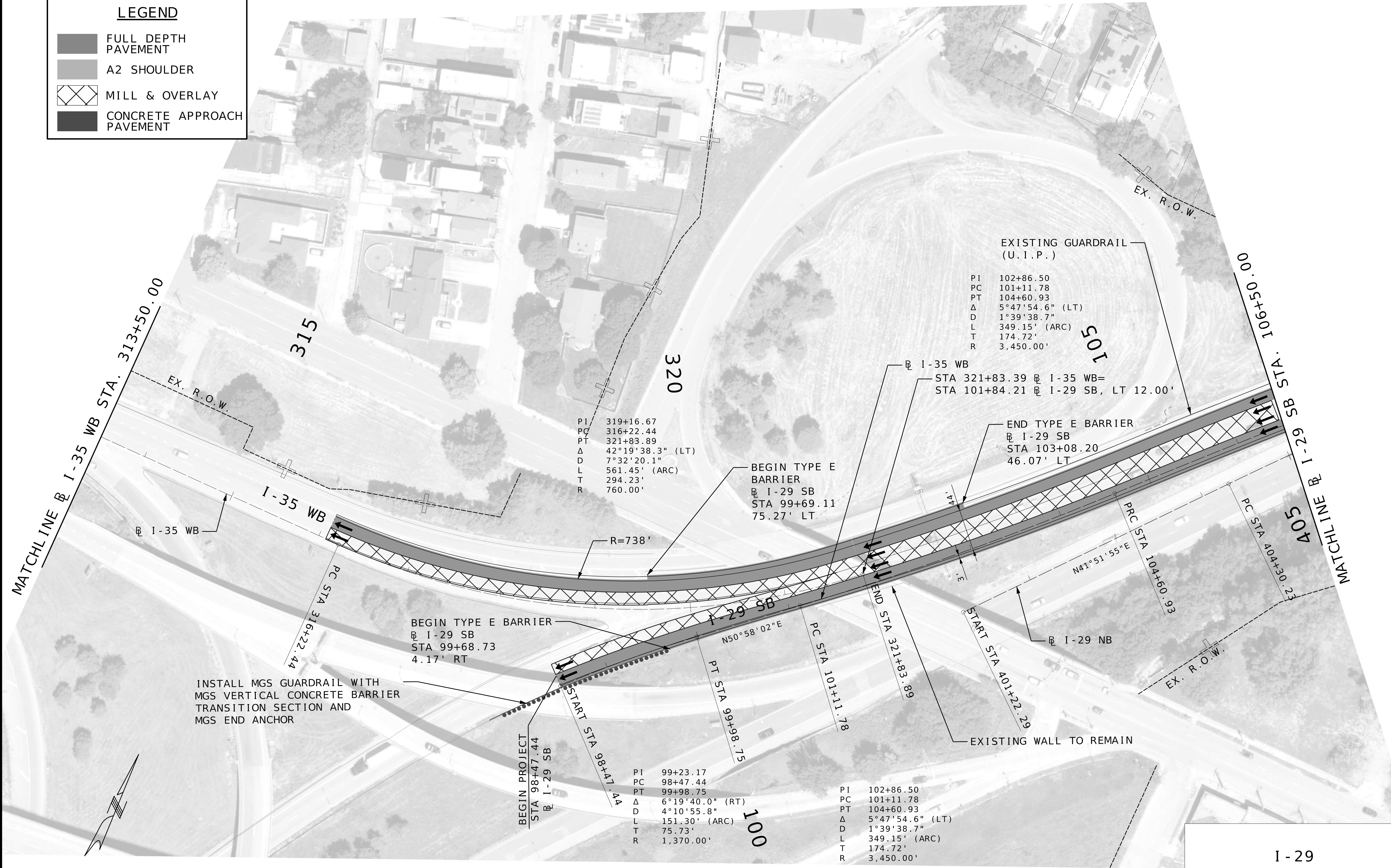
HNTB

1111 MAIN STREET, SUITE 2500
 KANSAS CITY, MO 64106-2184
 TELEPHONE (816) 472-1201
 CERTIFICATE OF AUTHORITY NO. 001270

IF A SEAL IS PRESENT ON THIS SHEET IT HAS BEEN ELECTRONICALLY SEALED AND DATED.

LEGEND

- FULL DEPTH PAVEMENT
- A2 SHOULDER
- MILL & OVERLAY
- CONCRETE APPROACH PAVEMENT



I-29
PLAN SHEET
SHEET 2 OF 31

"THIS MEDIA SHOULD NOT BE CONSIDERED A CERTIFIED DOCUMENT."

DATE PREPARED 6/19/2026	
ROUTE I-29	STATE MO
DISTRICT KC	SHEET NO. 5

COUNTY
JACKSON/CLAY
JOB NO.
J413458
CONTRACT ID.

PROJECT NO.
BRIDGE NO.

DESCRIPTION	DATE

MISSOURI HIGHWAYS AND TRANSPORTATION COMMISSION

105 WEST CAPITOL
JEFFERSON CITY, MO 65102
1-888-ASK-MODOT (1-888-275-6636)

HNTB

1111 MAIN STREET, SUITE 2500
KANSAS CITY, MO 64106-2184
TELEPHONE (816) 472-1201
CERTIFICATE OF AUTHORITY
NO. 001270

IF A SEAL IS PRESENT ON THIS SHEET IT HAS BEEN ELECTRONICALLY SEALED AND DATED.

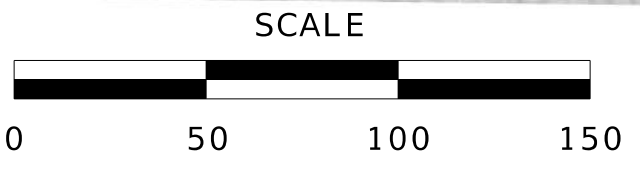
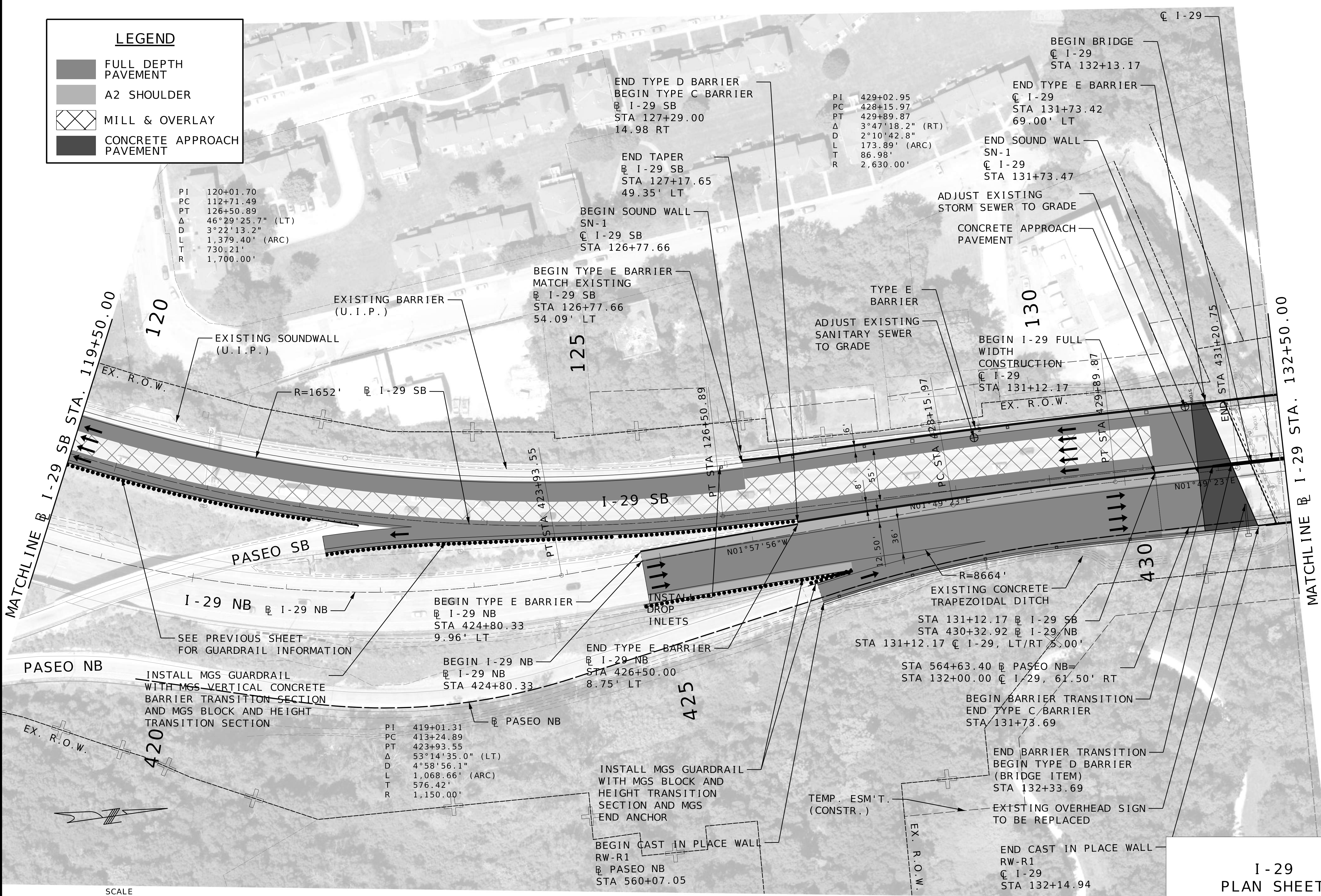
LEGEND

- FULL DEPTH PAVEMENT
- A2 SHOULDER
- MILL & OVERLAY
- CONCRETE APPROACH PAVEMENT

PI 120+01.70
 PC 112+71.49
 PT 126+50.89
 Δ 46°29'25.7" (LT)
 D 3°22'13.2"
 L 1,379.40' (ARC)
 T 730.21'
 R 1,700.00'

PI 429+02.95
 PC 428+15.97
 PT 429+89.87
 Δ 3°47'18.2" (RT)
 D 2°10'42.8"
 L 173.89' (ARC)
 T 86.98'
 R 2,630.00'

PI 419+01.31
 PC 413+24.89
 PT 423+93.55
 Δ 53°14'35.0" (LT)
 D 4°58'56.1"
 L 1,068.66' (ARC)
 T 576.42'
 R 1,150.00'



**I-29
 PLAN SHEET
 SHEET 4 OF 31**

"THIS MEDIA SHOULD NOT BE CONSIDERED A CERTIFIED DOCUMENT."

DATE PREPARED 6/19/2026	
ROUTE 1-29	STATE MO
DISTRICT KC	SHEET NO. 7

COUNTY
JACKSON/CLAY
 JOB NO.
J413458
 CONTRACT ID.

PROJECT NO.
 BRIDGE NO.

DATE	DESCRIPTION

MISSOURI HIGHWAYS AND TRANSPORTATION COMMISSION





105 WEST CAPITOL
 JEFFERSON CITY, MO 65102
 1-888-ASK-MODOT (1-888-275-6636)

HNTB

1111 MAIN STREET, SUITE 2500
 KANSAS CITY, MO 64106-2184
 TELEPHONE (816) 472-1201
 CERTIFICATE OF AUTHORITY NO. 001270

IF A SEAL IS PRESENT ON THIS SHEET IT HAS BEEN ELECTRONICALLY SEALED AND DATED.

LEGEND

-  FULL DEPTH PAVEMENT
-  A2 SHOULDER
-  MILL & OVERLAY
-  CONCRETE APPROACH PAVEMENT



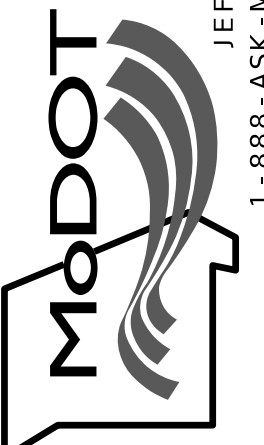
I-29
PLAN SHEET
SHEET 7 OF 31

"THIS MEDIA SHOULD NOT BE CONSIDERED A CERTIFIED DOCUMENT."

DATE PREPARED 6/19/2026	
ROUTE I-29	STATE MO
DISTRICT KC	SHEET NO. 10
COUNTY JACKSON/CLAY	
JOB NO. J413458	
CONTRACT ID.	
PROJECT NO.	
BRIDGE NO.	

DATE	DESCRIPTION

MISSOURI HIGHWAYS AND TRANSPORTATION COMMISSION

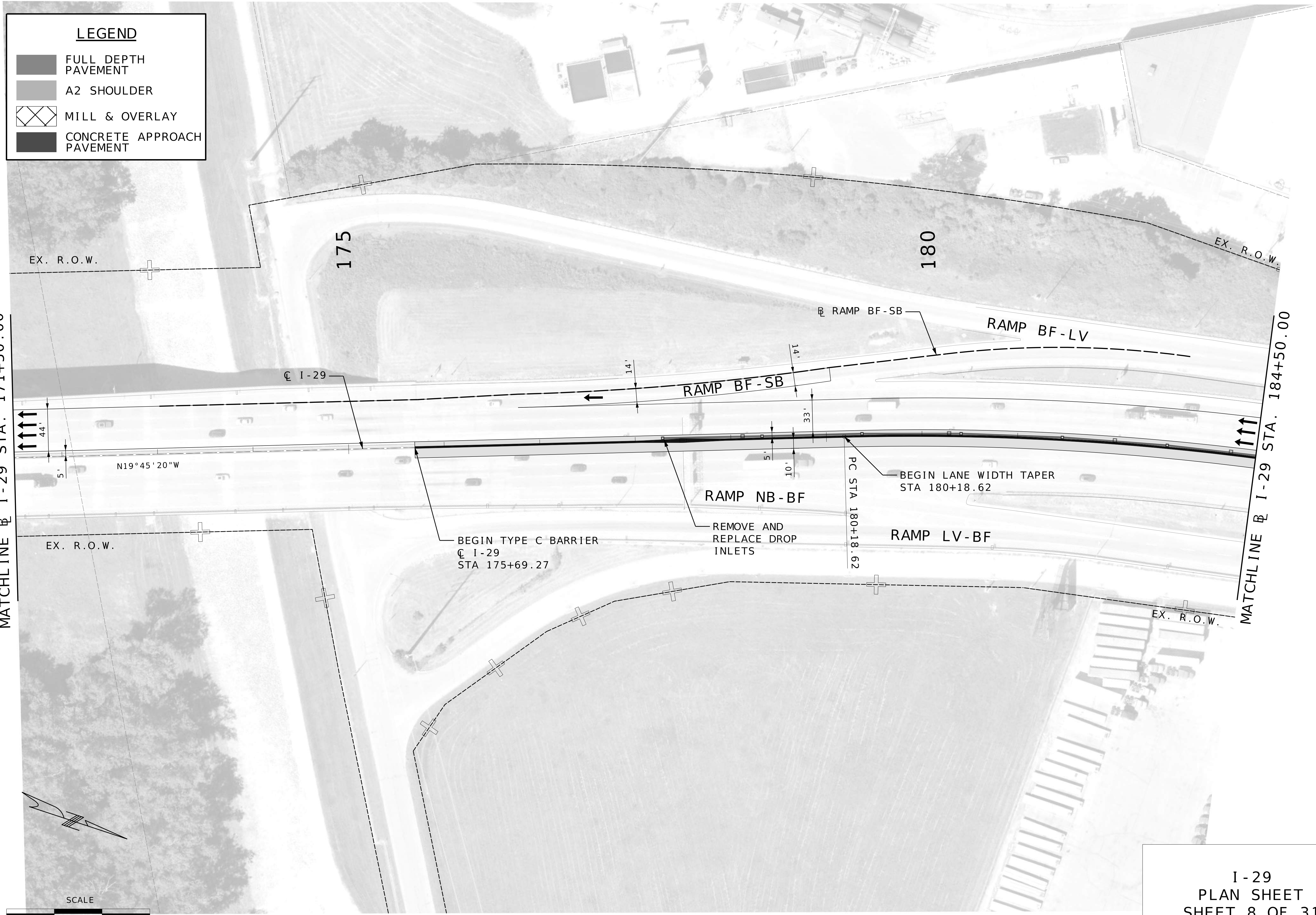


105 WEST CAPITOL
JEFFERSON CITY, MO 65102
1-888-ASK-MODOT (1-888-275-6636)

HNTB

1111 MAIN STREET, SUITE 2500
KANSAS CITY, MO 64106-2184
TELEPHONE (816) 472-1201
CERTIFICATE OF AUTHORITY NO. 001270

IF A SEAL IS PRESENT ON THIS SHEET IT HAS BEEN ELECTRONICALLY SEALED AND DATED.



LEGEND

- FULL DEPTH PAVEMENT
- A2 SHOULDER
- MILL & OVERLAY
- CONCRETE APPROACH PAVEMENT

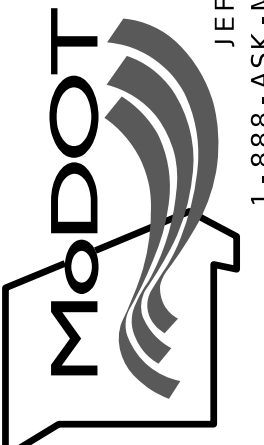
"THIS MEDIA SHOULD NOT BE CONSIDERED A CERTIFIED DOCUMENT."

DATE PREPARED 6/19/2026	
ROUTE I-29	STATE MO
DISTRICT KC	SHEET NO. 11
COUNTY JACKSON/CLAY	
JOB NO. J413458	
CONTRACT ID.	

PROJECT NO.
BRIDGE NO.

DATE	DESCRIPTION

MISSOURI HIGHWAYS AND TRANSPORTATION COMMISSION



105 WEST CAPITOL
JEFFERSON CITY, MO 65102
1-888-ASK-MODOT (1-888-275-6636)

HNTB

1111 MAIN STREET, SUITE 2500
KANSAS CITY, MO 64106-2184
TELEPHONE (816) 472-1201
CERTIFICATE OF AUTHORITY NO. 001270

**I-29
PLAN SHEET
SHEET 8 OF 31**

IF A SEAL IS PRESENT ON THIS SHEET IT HAS BEEN ELECTRONICALLY SEALED AND DATED.

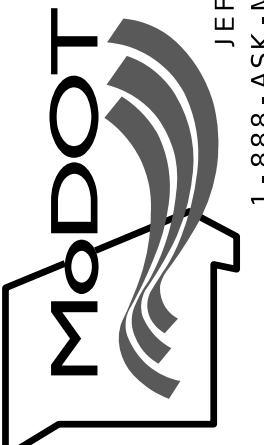
"THIS MEDIA SHOULD NOT BE CONSIDERED A CERTIFIED DOCUMENT."

DATE PREPARED
6/19/2026
ROUTE
I-29
STATE
MO
DISTRICT
KC
SHEET NO.
12

COUNTY
JACKSON/CLAY
JOB NO.
J413458
CONTRACT ID.

PROJECT NO.
BRIDGE NO.





DATE	DESCRIPTION

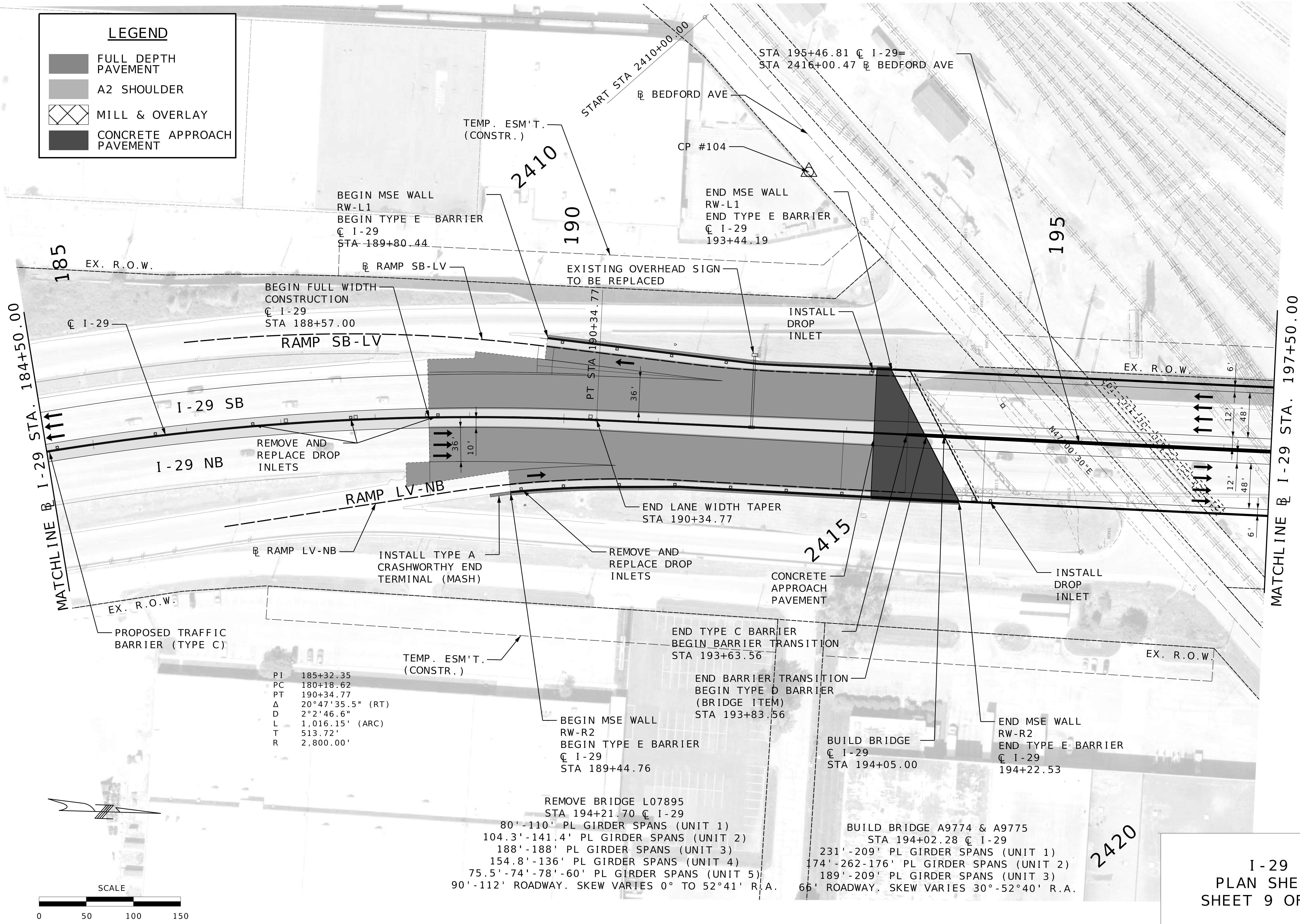
MISSOURI HIGHWAYS AND TRANSPORTATION COMMISSION

 105 WEST CAPITOL
 JEFFERSON CITY, MO 65102
 1-888-ASK-MODOT (1-888-275-6636)

HNTB
 1111 MAIN STREET, SUITE 2500
 KANSAS CITY, MO 64106-2184
 TELEPHONE (816) 472-1201
 CERTIFICATE OF AUTHORITY NO. 001270

IF A SEAL IS PRESENT ON THIS SHEET IT HAS BEEN ELECTRONICALLY SEALED AND DATED.

LEGEND

-  FULL DEPTH PAVEMENT
-  A2 SHOULDER
-  MILL & OVERLAY
-  CONCRETE APPROACH PAVEMENT



PI 185+32.35
 PC 180+18.62
 PT 190+34.77
 Δ 20°47'35.5" (RT)
 D 2°2'46.6"
 L 1,016.15' (ARC)
 T 513.72'
 R 2,800.00'





REMOVE BRIDGE L07895
 STA 194+21.70 @ I-29
 80'-110' PL GIRDER SPANS (UNIT 1)
 104.3'-141.4' PL GIRDER SPANS (UNIT 2)
 188'-188' PL GIRDER SPANS (UNIT 3)
 154.8'-136' PL GIRDER SPANS (UNIT 4)
 75.5'-74'-78'-60' PL GIRDER SPANS (UNIT 5)
 90'-112' ROADWAY. SKEW VARIES 0° TO 52°41' R.A.

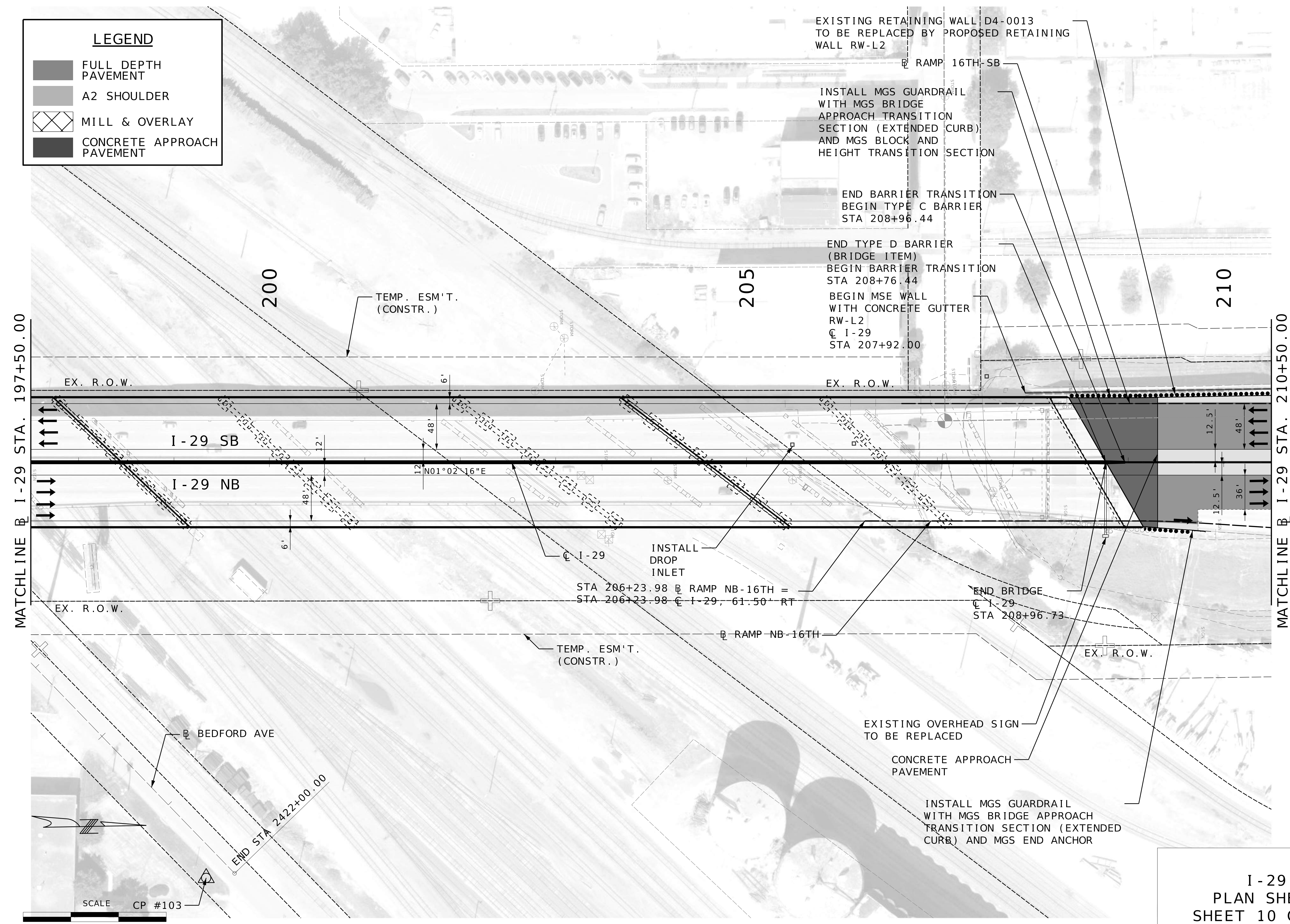
BUILD BRIDGE A9774 & A9775
 STA 194+02.28 @ I-29
 231'-209' PL GIRDER SPANS (UNIT 1)
 174'-262-176' PL GIRDER SPANS (UNIT 2)
 189'-209' PL GIRDER SPANS (UNIT 3)
 66' ROADWAY. SKEW VARIES 30°-52°40' R.A.



I-29
 PLAN SHEET
 SHEET 9 OF 31

LEGEND

-  FULL DEPTH PAVEMENT
-  A2 SHOULDER
-  MILL & OVERLAY
-  CONCRETE APPROACH PAVEMENT



"THIS MEDIA SHOULD NOT BE CONSIDERED A CERTIFIED DOCUMENT."

DATE PREPARED
6/19/2026

ROUTE
I-29 STATE
MO

DISTRICT
KC SHEET NO.
13

COUNTY
JACKSON/CLAY

JOB NO.
J413458

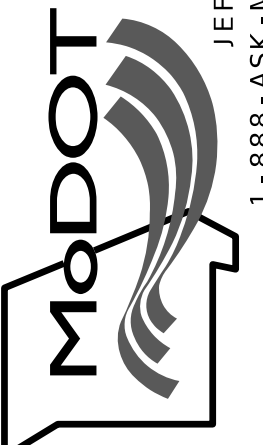
CONTRACT ID.

PROJECT NO.

BRIDGE NO.

DATE	DESCRIPTION

MISSOURI HIGHWAYS AND TRANSPORTATION COMMISSION



105 WEST CAPITOL
JEFFERSON CITY, MO 65102
1-888-ASK-MODOT (1-888-275-6636)

HNTB

1111 MAIN STREET, SUITE 2500
KANSAS CITY, MO 64106-2184
TELEPHONE (816) 472-1201
CERTIFICATE OF AUTHORITY NO. 001270

**I-29
PLAN SHEET
SHEET 10 OF 31**

IF A SEAL IS PRESENT ON THIS SHEET IT HAS BEEN ELECTRONICALLY SEALED AND DATED.

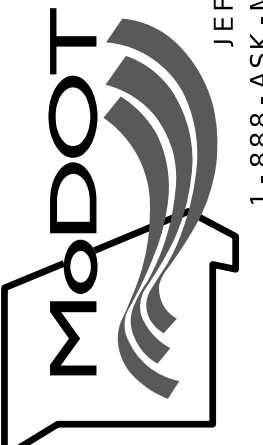
"THIS MEDIA SHOULD NOT BE CONSIDERED A CERTIFIED DOCUMENT."

DATE PREPARED
6/19/2026
ROUTE STATE
I-29 MO
DISTRICT SHEET NO.
KC 14
COUNTY

JACKSON/CLAY
JOB NO.
J413458
CONTRACT ID.

PROJECT NO.
BRIDGE NO.





DATE	DESCRIPTION

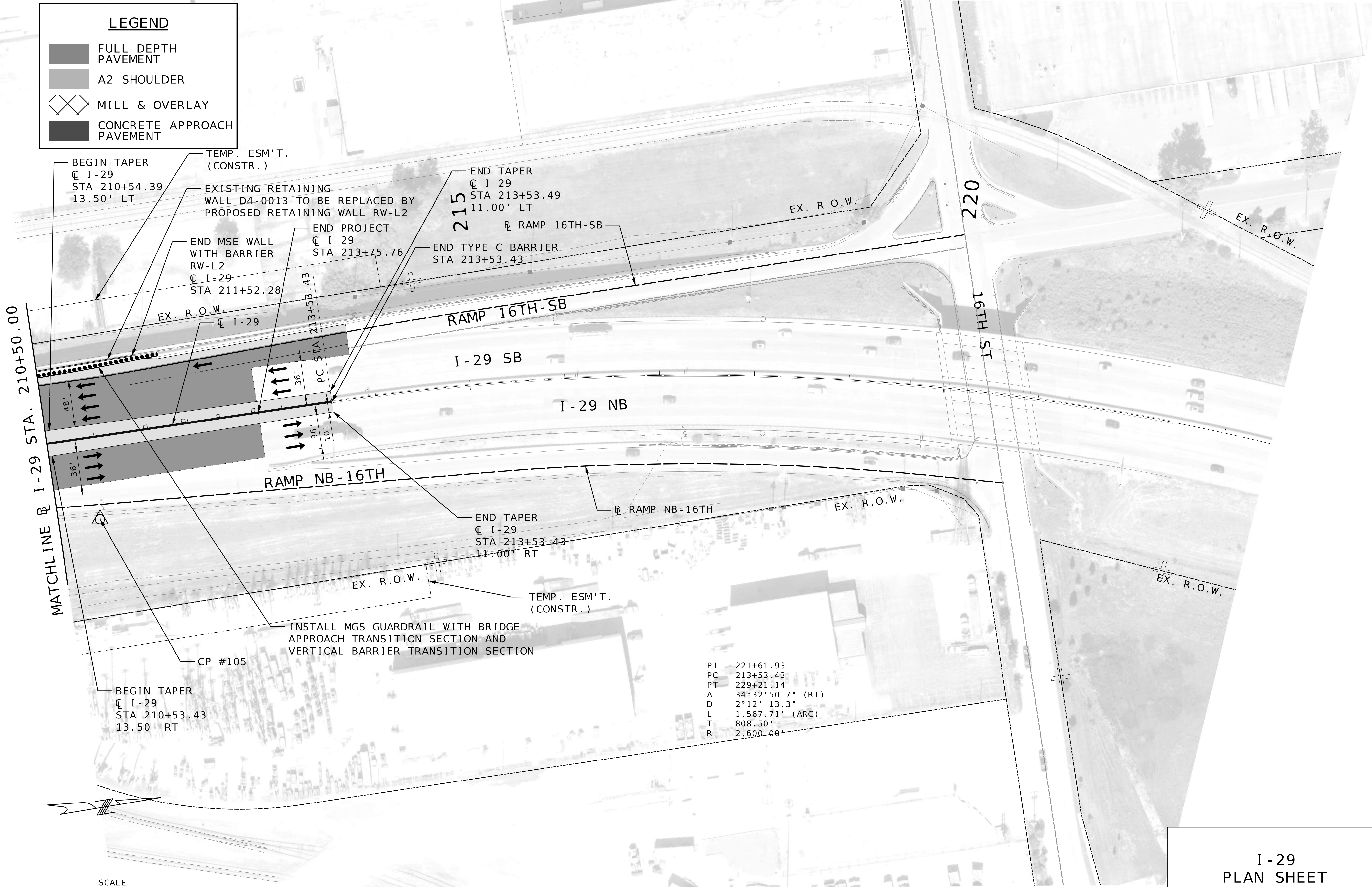
MISSOURI HIGHWAYS AND TRANSPORTATION COMMISSION

 105 WEST CAPITOL JEFFERSON CITY, MO 65102
 1-888-ASK-MODOT (1-888-275-6636)

HNTB
 1111 MAIN STREET, SUITE 2500
 KANSAS CITY, MO 64106-2184
 TELEPHONE (816) 472-1201
 CERTIFICATE OF AUTHORITY NO. 001270

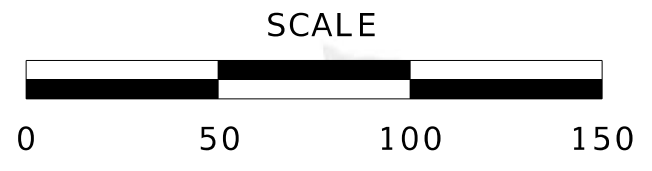
IF A SEAL IS PRESENT ON THIS SHEET IT HAS BEEN ELECTRONICALLY SEALED AND DATED.

LEGEND

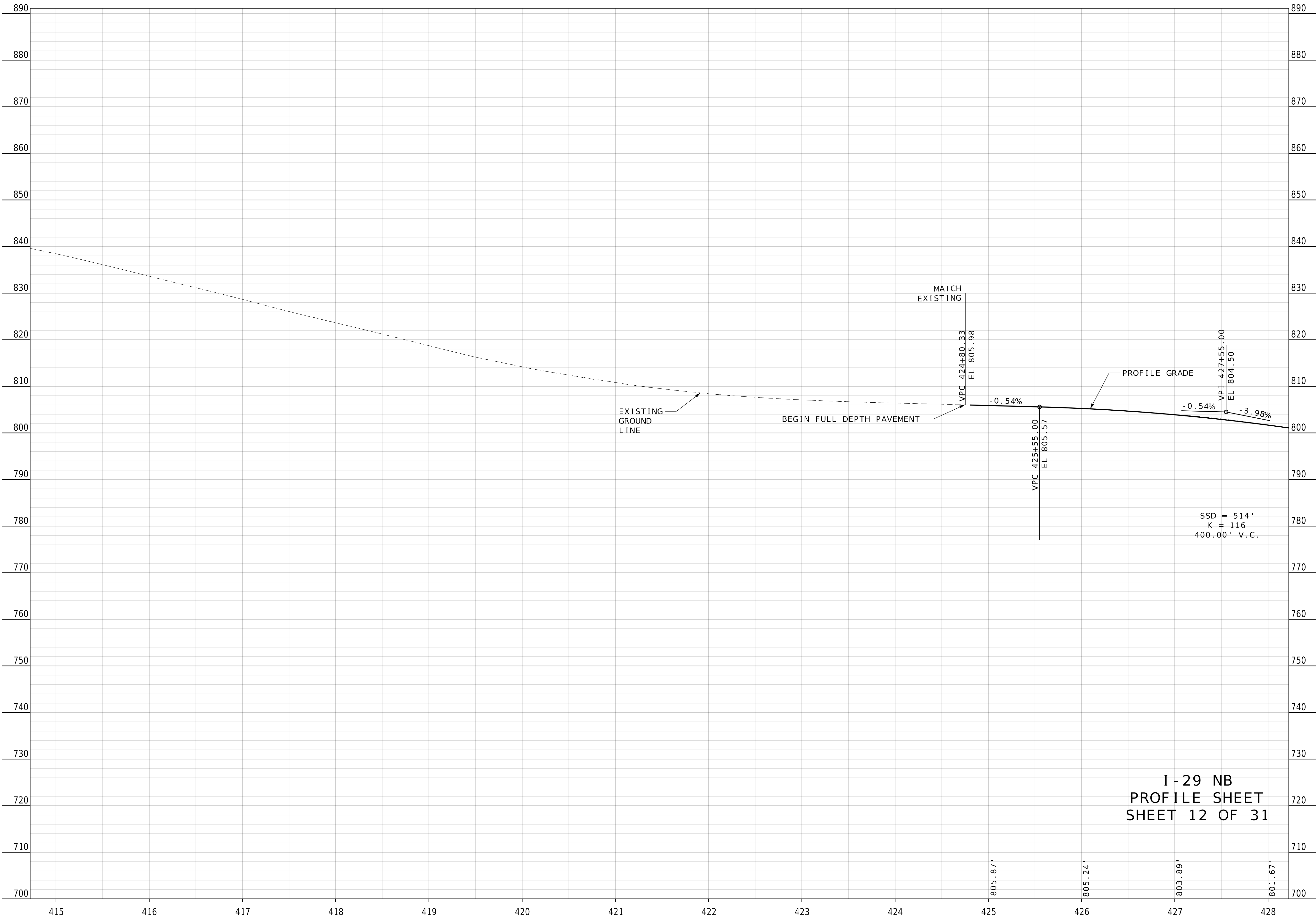
-  FULL DEPTH PAVEMENT
-  A2 SHOULDER
-  MILL & OVERLAY
-  CONCRETE APPROACH PAVEMENT



PI 221+61.93
 PC 213+53.43
 PT 229+21.14
 Δ 34°32'50.7" (RT)
 D 2°12' 13.3"
 L 1,567.71' (ARC)
 T 808.50'
 R 2,600.00'



I-29
 PLAN SHEET
 SHEET 11 OF 31



I-29 NB
PROFILE SHEET
SHEET 12 OF 31

"THIS MEDIA SHOULD NOT BE CONSIDERED A CERTIFIED DOCUMENT."

DATE PREPARED
6/18/2026

ROUTE I-29	STATE MO
DISTRICT KC	SHEET NO. 15

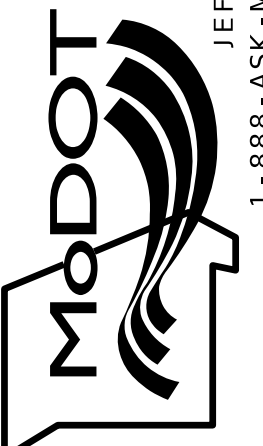
COUNTY
JACKSON/CLAY
JOB NO.
J413458
CONTRACT ID.

PROJECT NO.

BRIDGE NO.

DATE	DESCRIPTION

MISSOURI HIGHWAYS AND TRANSPORTATION COMMISSION

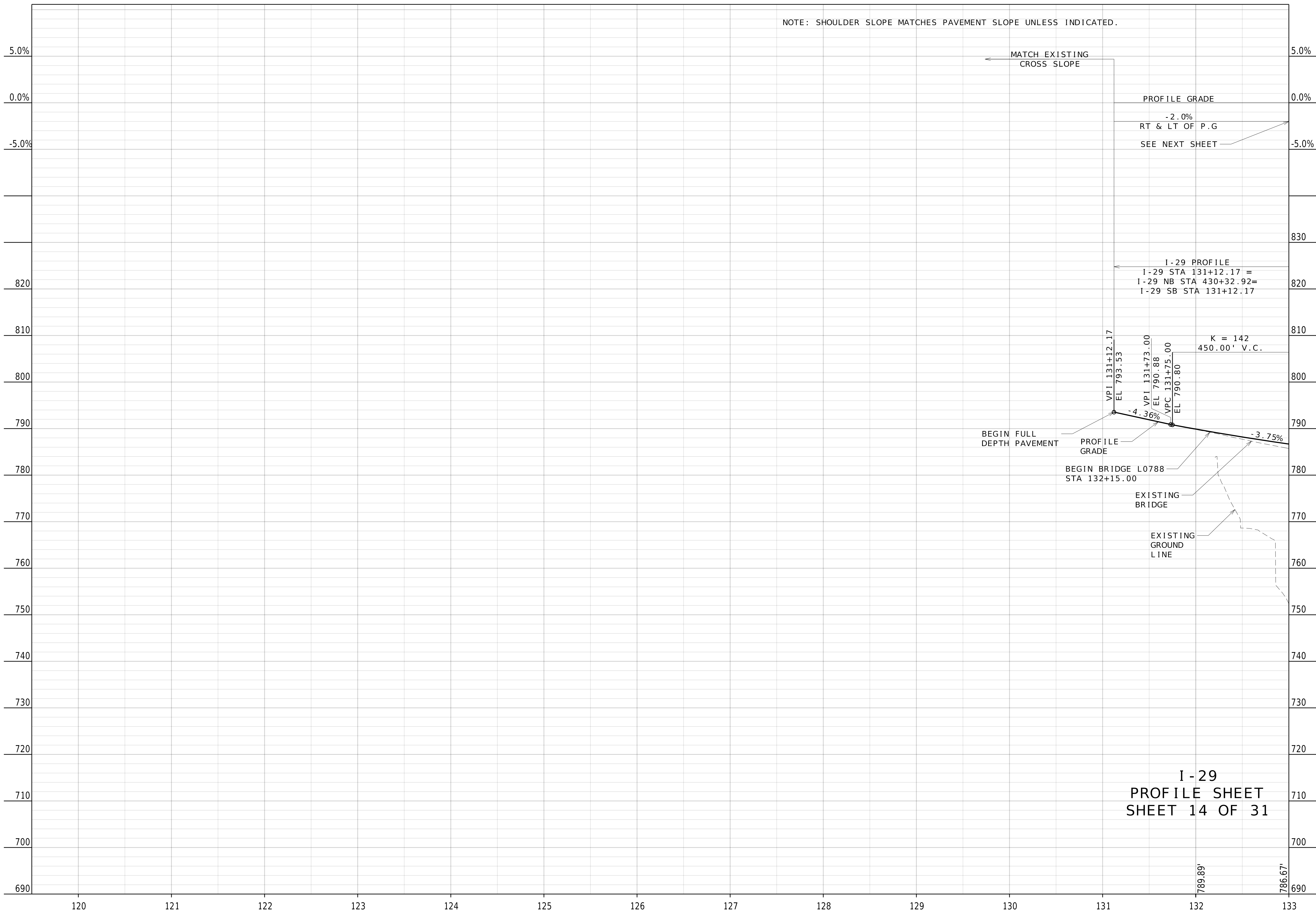


105 WEST CAPITOL
JEFFERSON CITY, MO 65102
1-888-ASK-MODOT (1-888-275-6636)

HNTB

1111 MAIN STREET, SUITE 2500
KANSAS CITY, MO 64106-2184
TELEPHONE (816) 472-1201
CERTIFICATE OF AUTHORITY
NO. 001270

IF A SEAL IS PRESENT ON THIS SHEET IT HAS BEEN ELECTRONICALLY SEALED AND DATED.



"THIS MEDIA SHOULD NOT BE CONSIDERED A CERTIFIED DOCUMENT."

DATE PREPARED
6/18/2026

ROUTE STATE
1-29 MO

DISTRICT SHEET NO.
KC 17

COUNTY
JACKSON/CLAY

JOB NO.
J413458

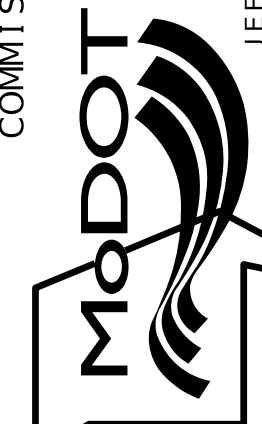
CONTRACT ID.

PROJECT NO.

BRIDGE NO.

DATE	DESCRIPTION

MISSOURI HIGHWAYS AND TRANSPORTATION COMMISSION

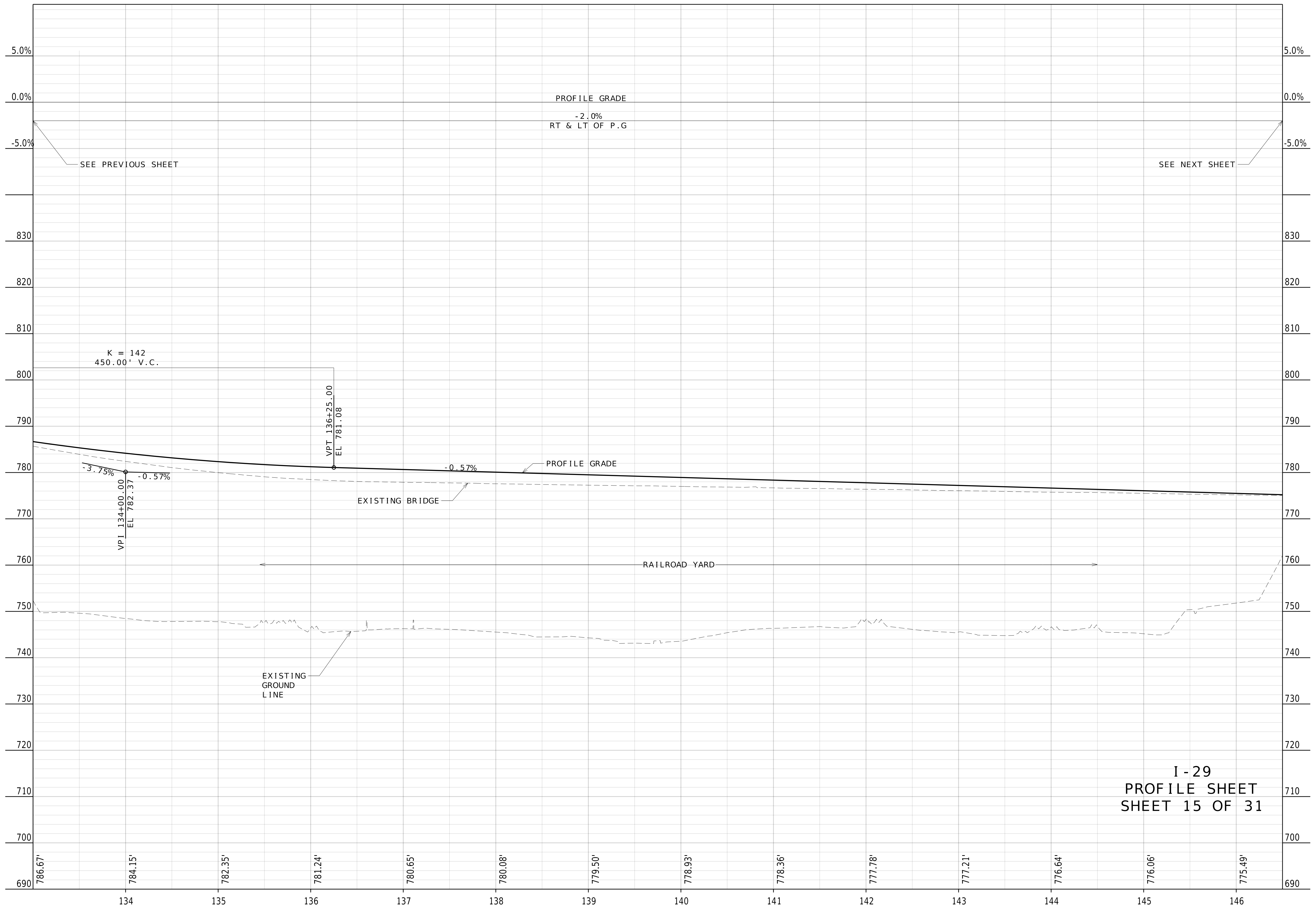


105 WEST CAPITOL
JEFFERSON CITY, MO 65102
1-888-ASK-MODOT (1-888-275-6636)

HNTB

1111 MAIN STREET, SUITE 2500
KANSAS CITY, MO 64106-2184
TELEPHONE (816) 472-1201
CERTIFICATE OF AUTHORITY NO. 001270

IF A SEAL IS PRESENT ON THIS SHEET IT HAS BEEN ELECTRONICALLY SEALED AND DATED.



I-29
PROFILE SHEET
SHEET 15 OF 31

"THIS MEDIA SHOULD NOT BE CONSIDERED A CERTIFIED DOCUMENT."

DATE PREPARED 6/18/2026	
ROUTE I-29	STATE MO
DISTRICT KC	SHEET NO. 18
COUNTY JACKSON/CLAY	
JOB NO. J413458	
CONTRACT ID.	
PROJECT NO.	
BRIDGE NO.	

DATE	DESCRIPTION

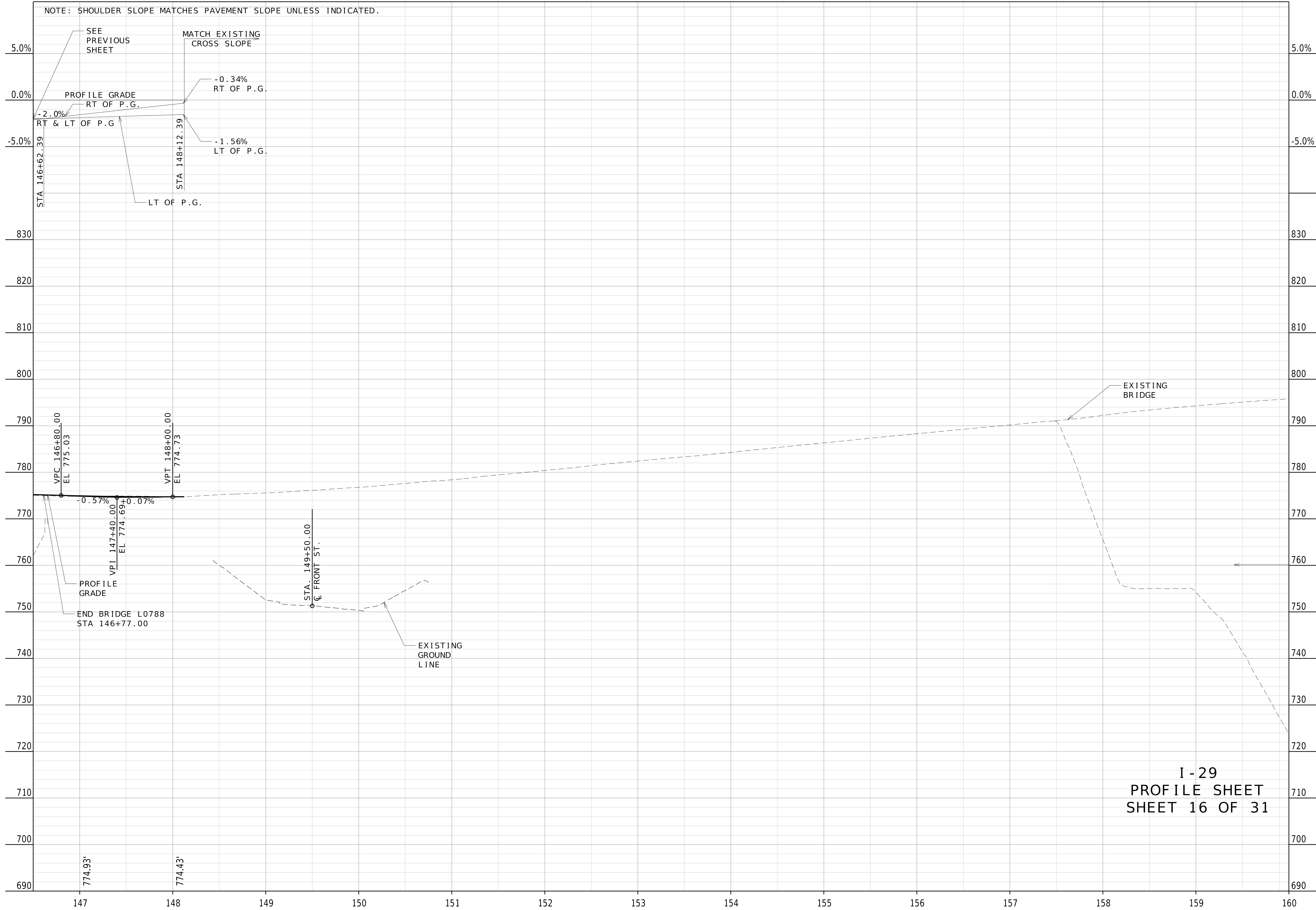
MISSOURI HIGHWAYS AND TRANSPORTATION COMMISSION

105 WEST CAPITOL
JEFFERSON CITY, MO 65102
1-888-ASK-MODOT (1-888-275-6636)

HNTB

1111 MAIN STREET, SUITE 2500
KANSAS CITY, MO 64106-2184
TELEPHONE (816) 472-1201
CERTIFICATE OF AUTHORITY
NO. 001270

IF A SEAL IS PRESENT ON THIS SHEET IT HAS BEEN ELECTRONICALLY SEALED AND DATED.



I-29
PROFILE SHEET
SHEET 16 OF 31

"THIS MEDIA SHOULD NOT BE CONSIDERED A CERTIFIED DOCUMENT."

DATE PREPARED
6/19/2026

ROUTE STATE
1-29 MO

DISTRICT SHEET NO.
KC 19

COUNTY
JACKSON/CLAY

JOB NO.
J413458

CONTRACT ID.

PROJECT NO.

BRIDGE NO.

DATE	DESCRIPTION

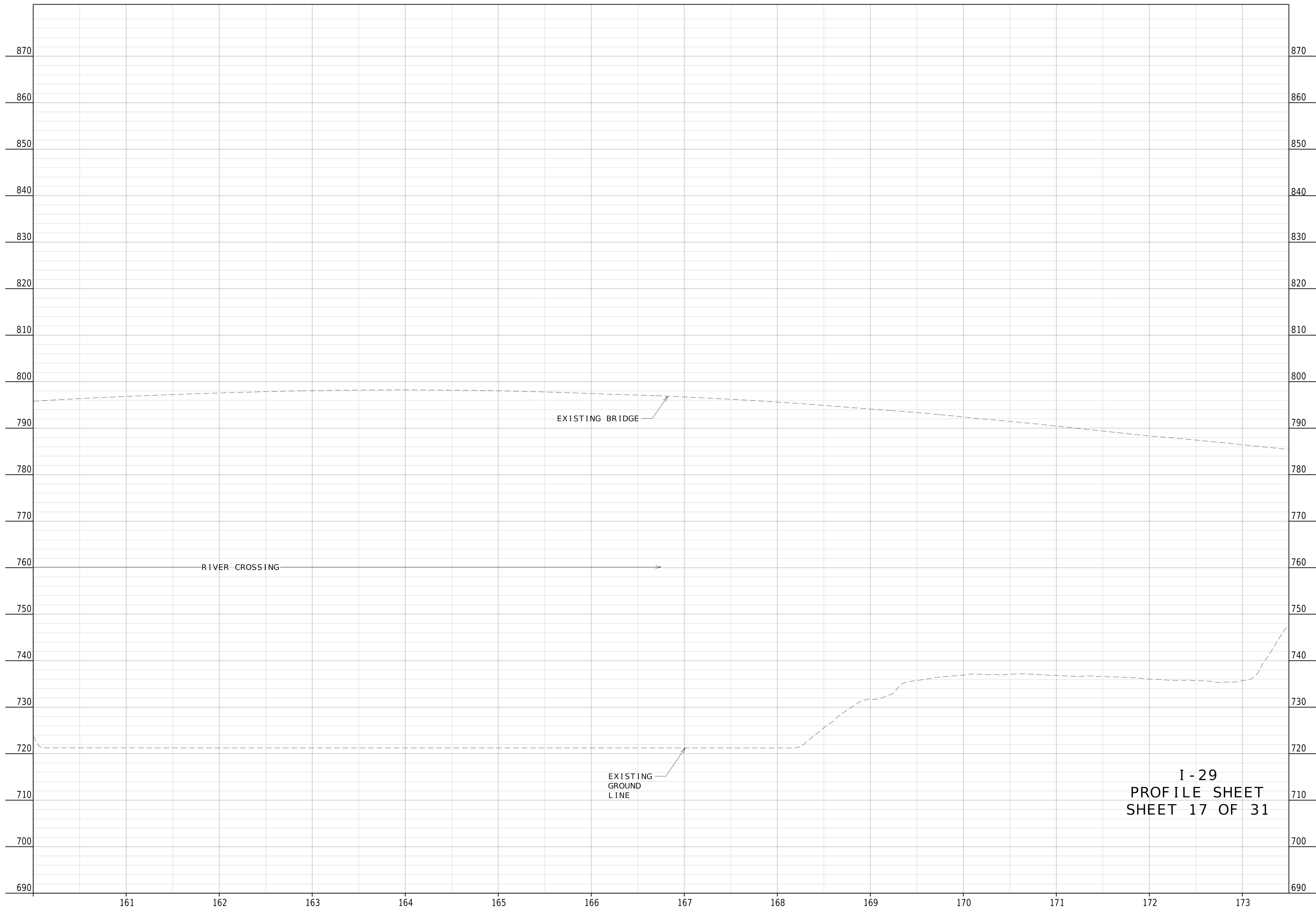
MISSOURI HIGHWAYS AND TRANSPORTATION COMMISSION

105 WEST CAPITOL
JEFFERSON CITY, MO 65102
1-888-ASK-MODOT (1-888-275-6636)

HNTB

1111 MAIN STREET, SUITE 2500
KANSAS CITY, MO 64106-2184
TELEPHONE (816) 472-1201
CERTIFICATE OF AUTHORITY NO. 001270

IF A SEAL IS PRESENT ON THIS SHEET IT HAS BEEN ELECTRONICALLY SEALED AND DATED.



I - 29
 PROFILE SHEET
 SHEET 17 OF 31

"THIS MEDIA SHOULD NOT BE CONSIDERED A CERTIFIED DOCUMENT."

DATE PREPARED
 6/19/2026

ROUTE	STATE
I - 29	MO
DISTRICT	SHEET NO.
KC	20

COUNTY
 JACKSON / CLAY
 JOB NO.
 J413458
 CONTRACT ID.

PROJECT NO.

BRIDGE NO.

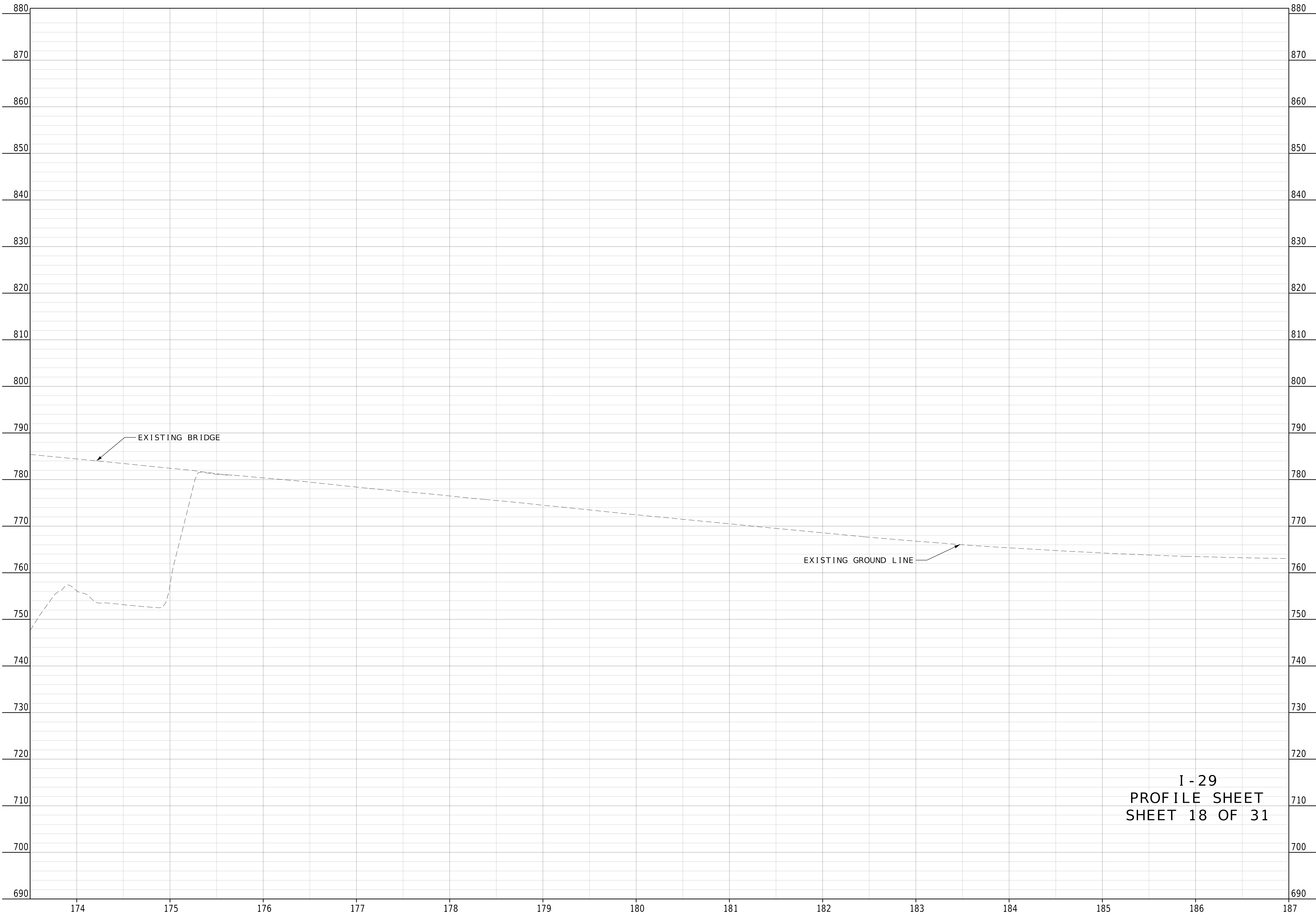
DATE	DESCRIPTION

MISSOURI HIGHWAYS AND TRANSPORTATION COMMISSION

105 WEST CAPITOL
 JEFFERSON CITY, MO 65102
 1-888-ASK-MODOT (1-888-275-6636)

HNTB
 1111 MAIN STREET, SUITE 2500
 KANSAS CITY, MO 64106-2184
 TELEPHONE (816) 472-1201
 CERTIFICATE OF AUTHORITY
 NO. 001270

IF A SEAL IS PRESENT ON THIS SHEET IT HAS BEEN ELECTRONICALLY SEALED AND DATED.



I - 29
 PROFILE SHEET
 SHEET 18 OF 31

"THIS MEDIA SHOULD NOT BE CONSIDERED A CERTIFIED DOCUMENT."

DATE PREPARED
 6/18/2026

ROUTE STATE
 I - 29 MO

DISTRICT SHEET NO.
 KC 21

COUNTY
 JACKSON / CLAY

JOB NO.
 J413458


CONTRACT ID.

PROJECT NO.

BRIDGE NO.

DATE	DESCRIPTION

MISSOURI HIGHWAYS AND TRANSPORTATION COMMISSION

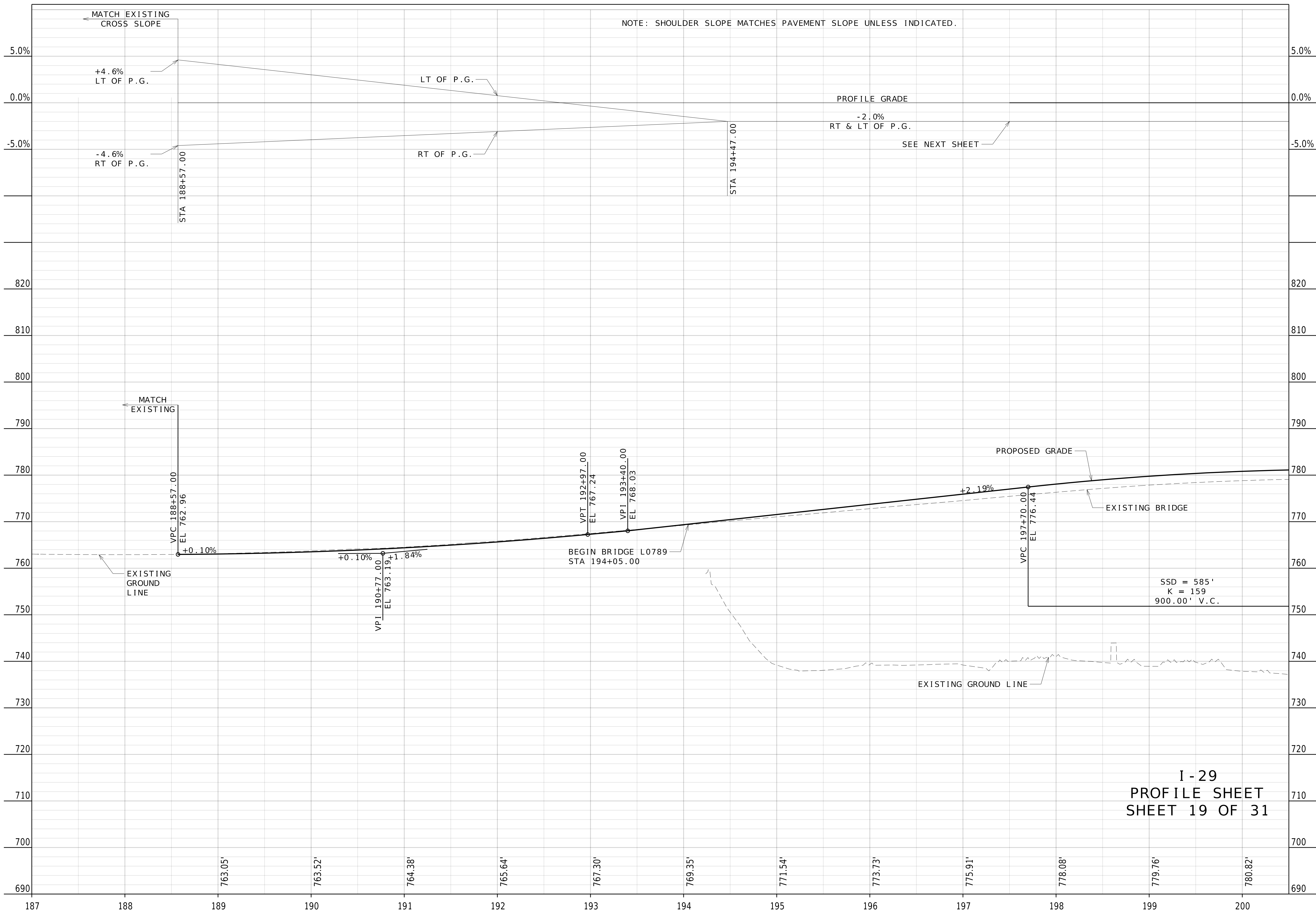


105 WEST CAPITOL
 JEFFERSON CITY, MO 65102
 1-888-ASK-MODOT (1-888-275-6636)

HNTB

1111 MAIN STREET, SUITE 2500
 KANSAS CITY, MO 64106-2184
 TELEPHONE (816) 472-1201
 CERTIFICATE OF AUTHORITY NO. 001270

IF A SEAL IS PRESENT ON THIS SHEET IT HAS BEEN ELECTRONICALLY SEALED AND DATED.



I-29
PROFILE SHEET
SHEET 19 OF 31

"THIS MEDIA SHOULD NOT BE CONSIDERED A CERTIFIED DOCUMENT."

DATE PREPARED 6/18/2026	
ROUTE I-29	STATE MO
DISTRICT KC	SHEET NO. 22
COUNTY JACKSON/CLAY	
JOB NO. J413458	
CONTRACT ID.	

PROJECT NO.
BRIDGE NO.

DATE	DESCRIPTION

MISSOURI HIGHWAYS AND TRANSPORTATION COMMISSION

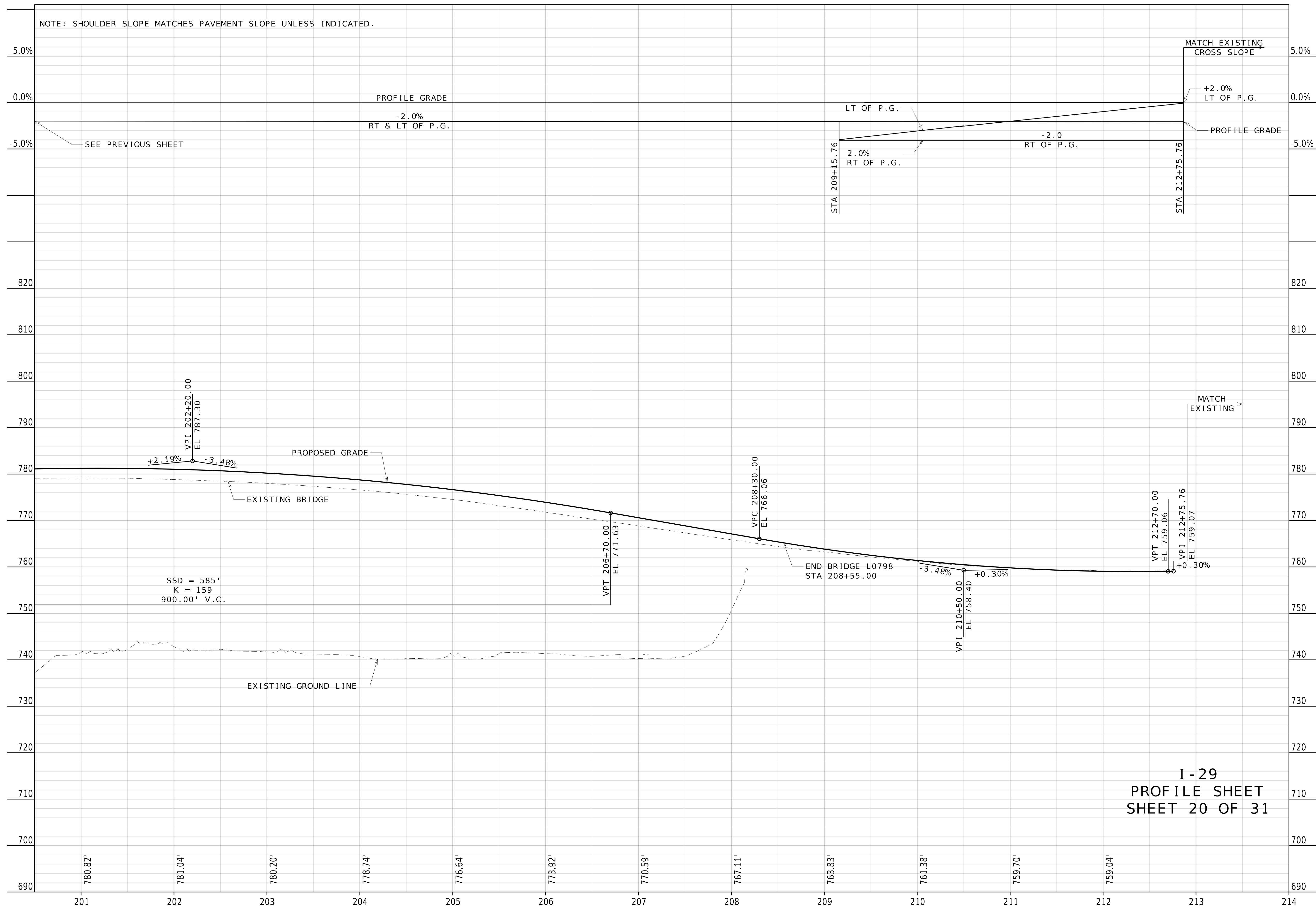
105 WEST CAPITOL JEFFERSON CITY, MO 65102
1-888-ASK-MODOT (1-888-275-6636)

HNTB

1111 MAIN STREET, SUITE 2500
KANSAS CITY, MO 64106-2184
TELEPHONE (816) 472-1201
CERTIFICATE OF AUTHORITY NO. 001270

IF A SEAL IS PRESENT ON THIS SHEET IT HAS BEEN ELECTRONICALLY SEALED AND DATED.

NOTE: SHOULDER SLOPE MATCHES PAVEMENT SLOPE UNLESS INDICATED.



SSD = 585'
K = 159
900.00' V.C.

I-29
PROFILE SHEET
SHEET 20 OF 31

"THIS MEDIA SHOULD NOT BE CONSIDERED A CERTIFIED DOCUMENT."

DATE PREPARED
6/18/2026
ROUTE **1-29** STATE **MO**
DISTRICT **KC** SHEET NO. **23**
COUNTY
JACKSON/CLAY
JOB NO.
J413458
CONTRACT ID.

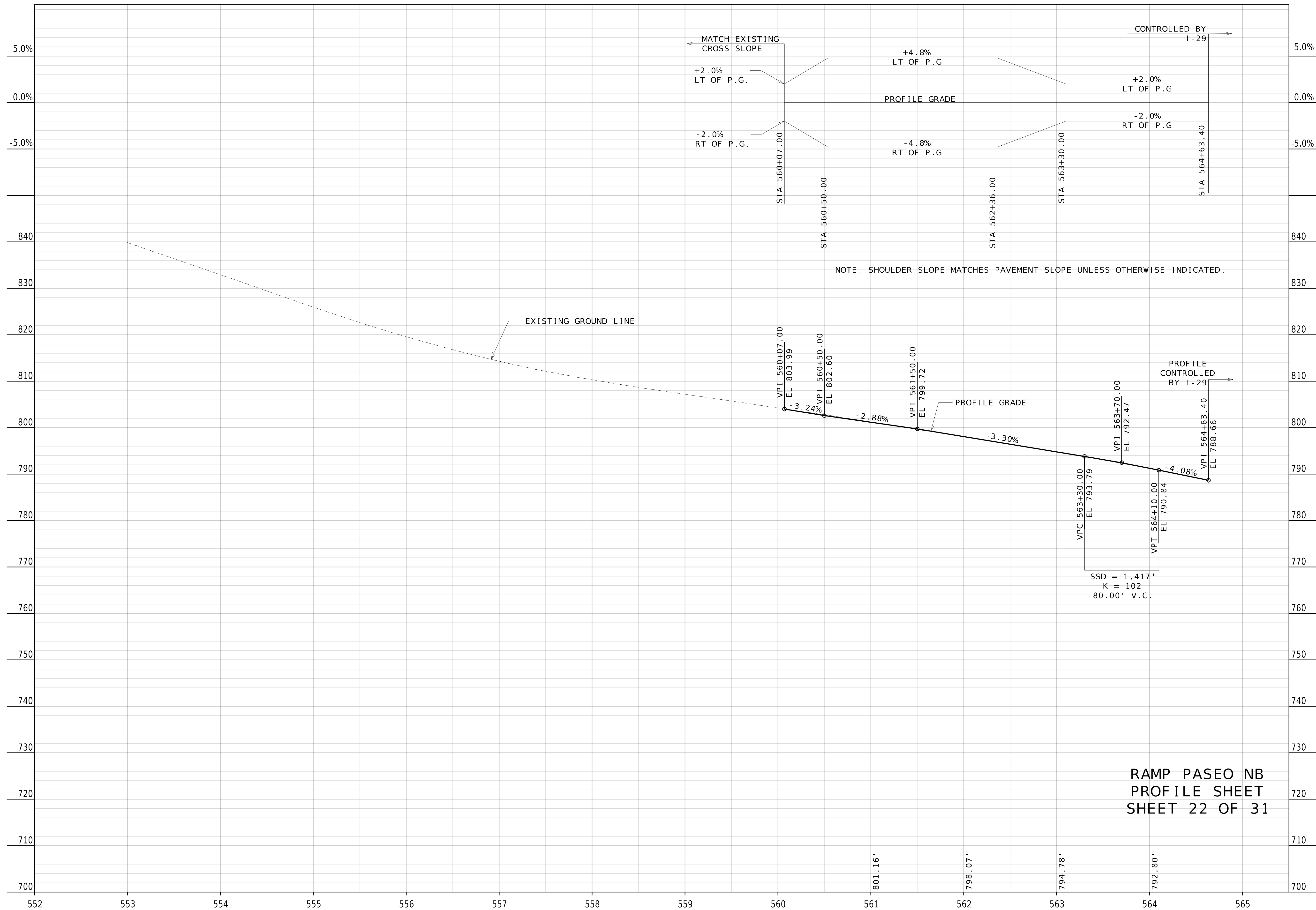
PROJECT NO.
BRIDGE NO.

DATE	DESCRIPTION

MISSOURI HIGHWAYS AND TRANSPORTATION COMMISSION
MoDOT
105 WEST CAPITOL
JEFFERSON CITY, MO 65102
1-888-ASK-MODOT (1-888-275-6636)

HNTB
1111 MAIN STREET, SUITE 2500
KANSAS CITY, MO 64106-2184
TELEPHONE (816) 472-1201
CERTIFICATE OF AUTHORITY
NO. 001270

IF A SEAL IS PRESENT ON THIS SHEET IT HAS BEEN ELECTRONICALLY SEALED AND DATED.



RAMP PASEO NB
 PROFILE SHEET
 SHEET 22 OF 31

"THIS MEDIA SHOULD NOT BE CONSIDERED A CERTIFIED DOCUMENT."

DATE PREPARED
 6/19/2026

ROUTE 1-29 STATE MO

DISTRICT KC SHEET NO. 25

COUNTY JACKSON/CLAY

JOB NO. J413458

CONTRACT ID.

PROJECT NO.

BRIDGE NO.

DATE	DESCRIPTION

MISSOURI HIGHWAYS AND TRANSPORTATION COMMISSION





105 WEST CAPITOL JEFFERSON CITY, MO 65102
 1-888-ASK-MODOT (1-888-275-6636)

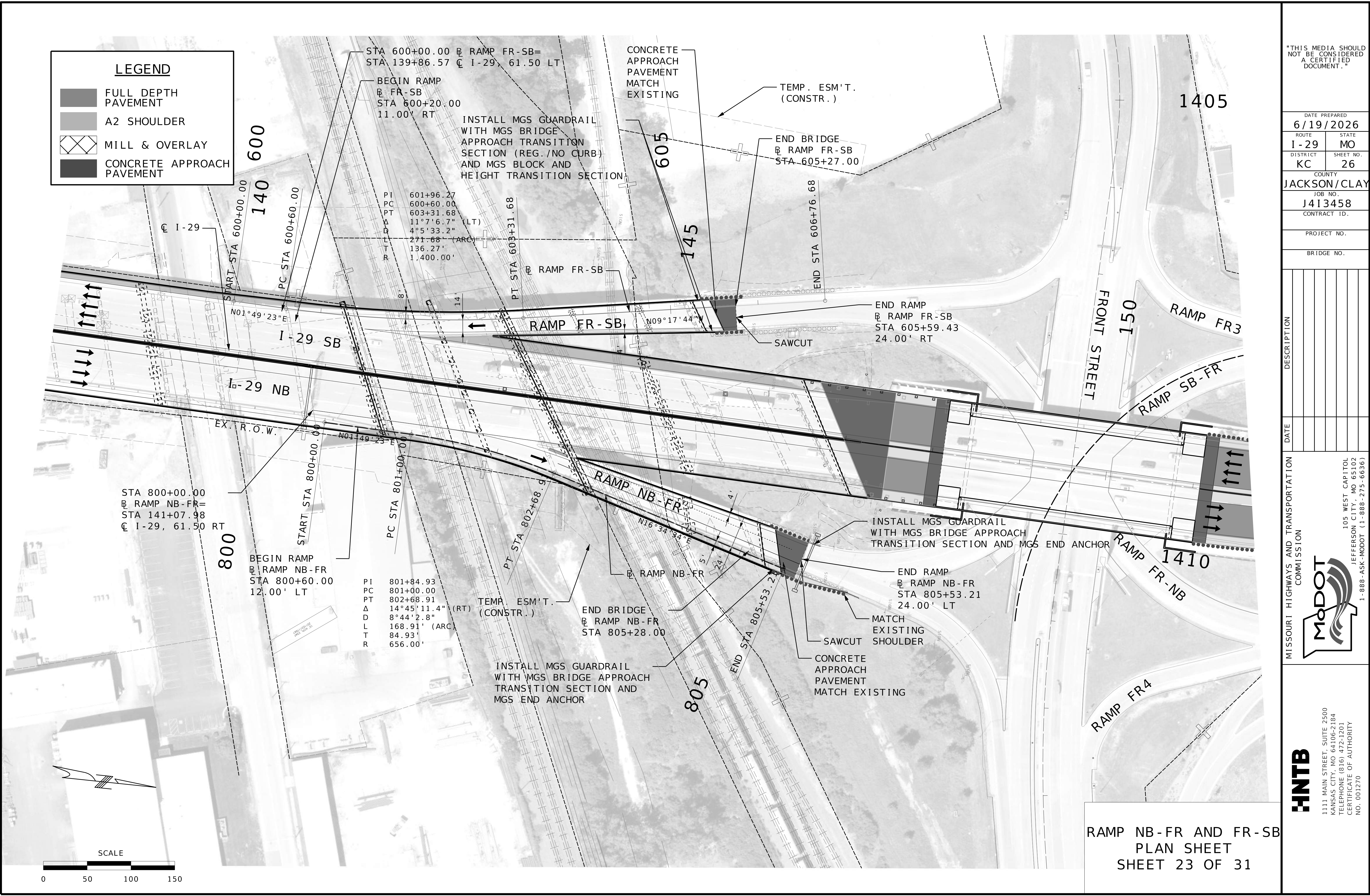
HNTB

1111 MAIN STREET, SUITE 2500
 KANSAS CITY, MO 64106-2184
 TELEPHONE (816) 472-1201
 CERTIFICATE OF AUTHORITY NO. 001270

IF A SEAL IS PRESENT ON THIS SHEET IT HAS BEEN ELECTRONICALLY SEALED AND DATED.

LEGEND

-  FULL DEPTH PAVEMENT
-  A2 SHOULDER
-  MILL & OVERLAY
-  CONCRETE APPROACH PAVEMENT



STA 800+00.00
 @ RAMP NB-FR =
 STA 141+07.98
 @ I-29, 61.50 RT

BEGIN RAMP
 @ RAMP NB-FR
 STA 800+60.00
 12.00' LT

PI 801+84.93
 PC 801+00.00
 PT 802+68.91
 Δ 14°45'11.4" (RT)
 L 8°44'2.8"
 T 168.91' (ARC)
 R 84.93'
 R 656.00'

STA 600+00.00 @ RAMP FR-SB =
 STA 139+86.57 @ I-29, 61.50 LT

BEGIN RAMP
 @ FR-SB
 STA 600+20.00
 11.00' RT

INSTALL MGS GUARDRAIL
 WITH MGS BRIDGE
 APPROACH TRANSITION
 SECTION (REG./NO CURB)
 AND MGS BLOCK AND
 HEIGHT TRANSITION SECTION

END BRIDGE
 @ RAMP NB-FR
 STA 805+28.00

INSTALL MGS GUARDRAIL
 WITH MGS BRIDGE APPROACH
 TRANSITION SECTION AND
 MGS END ANCHOR

TEMP. ESM'T.
 (CONSTR.)

END BRIDGE
 @ RAMP FR-SB
 STA 605+27.00

END RAMP
 @ RAMP FR-SB
 STA 605+59.43
 24.00' RT

INSTALL MGS GUARDRAIL
 WITH MGS BRIDGE APPROACH
 TRANSITION SECTION AND MGS END ANCHOR

END RAMP
 @ RAMP NB-FR
 STA 805+53.21
 24.00' LT

MATCH
 EXISTING
 SHOULDER

CONCRETE
 APPROACH
 PAVEMENT
 MATCH EXISTING



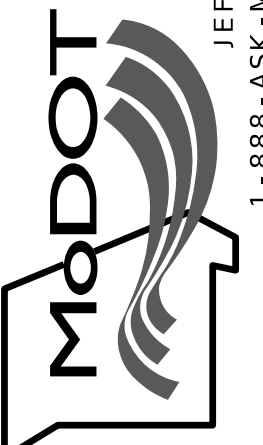
RAMP NB-FR AND FR-SB
 PLAN SHEET
 SHEET 23 OF 31

"THIS MEDIA SHOULD
 NOT BE CONSIDERED
 A CERTIFIED
 DOCUMENT."

DATE PREPARED	
6/19/2026	
ROUTE	STATE
I-29	MO
DISTRICT	SHEET NO.
KC	26
COUNTY	
JACKSON/CLAY	
JOB NO.	
J413458	
CONTRACT ID.	
PROJECT NO.	
BRIDGE NO.	

DATE	DESCRIPTION

MISSOURI HIGHWAYS AND TRANSPORTATION
 COMMISSION

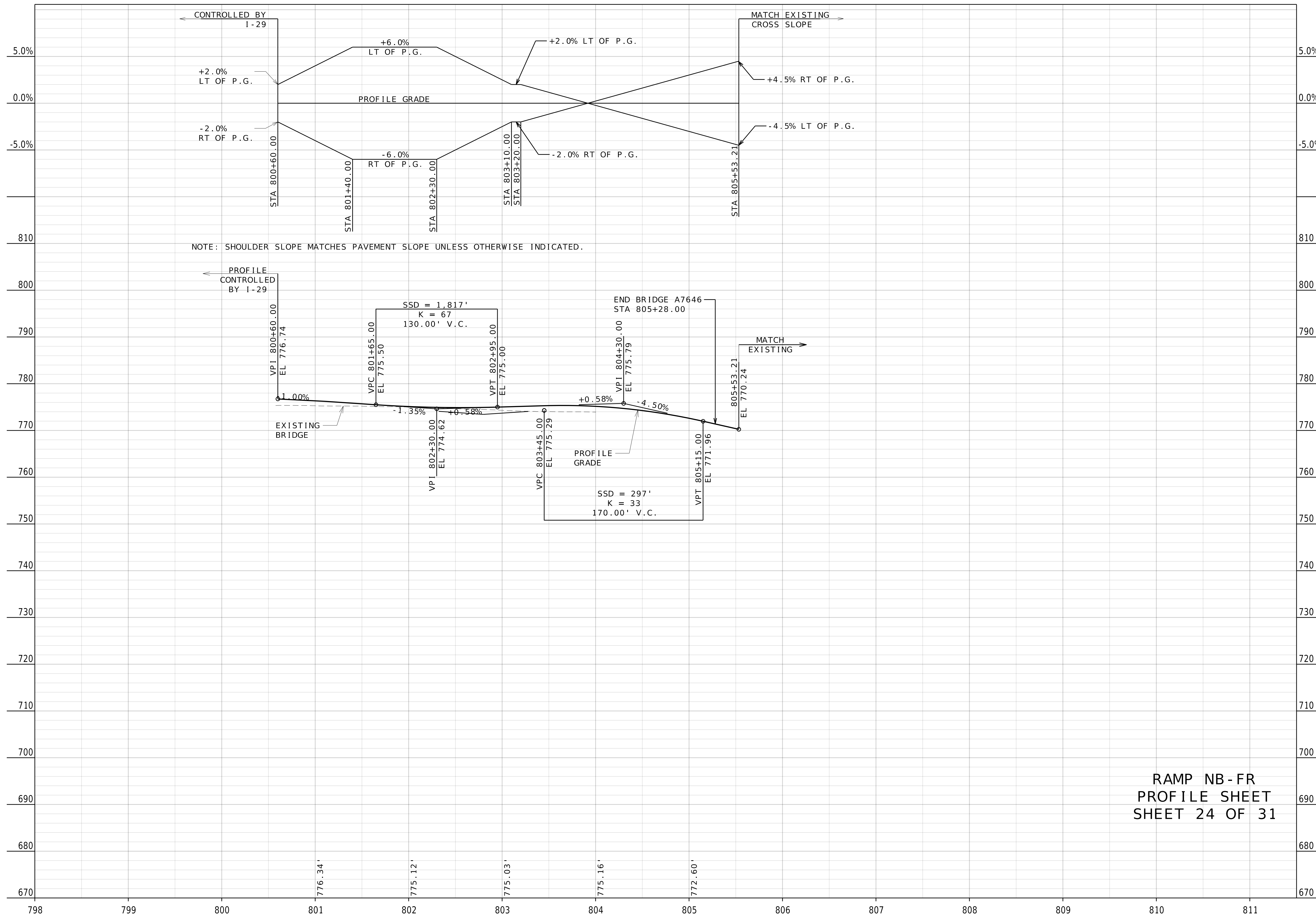


105 WEST CAPITOL
 JEFFERSON CITY, MO 65102
 1-888-ASK-MODOT (1-888-275-6636)

HNTB

1111 MAIN STREET, SUITE 2500
 KANSAS CITY, MO 64106-2184
 TELEPHONE (816) 472-1201
 CERTIFICATE OF AUTHORITY
 NO. 001270

IF A SEAL IS PRESENT ON THIS SHEET IT HAS BEEN ELECTRONICALLY SEALED AND DATED.



NOTE: SHOULDER SLOPE MATCHES PAVEMENT SLOPE UNLESS OTHERWISE INDICATED.

RAMP NB-FR
PROFILE SHEET
SHEET 24 OF 31

"THIS MEDIA SHOULD NOT BE CONSIDERED A CERTIFIED DOCUMENT."

DATE PREPARED 6/18/2026	
ROUTE 1-29	STATE MO
DISTRICT KC	SHEET NO. 27
COUNTY JACKSON/CLAY	
JOB NO.	

CONTRACT ID.
PROJECT NO.
BRIDGE NO.

DATE	DESCRIPTION

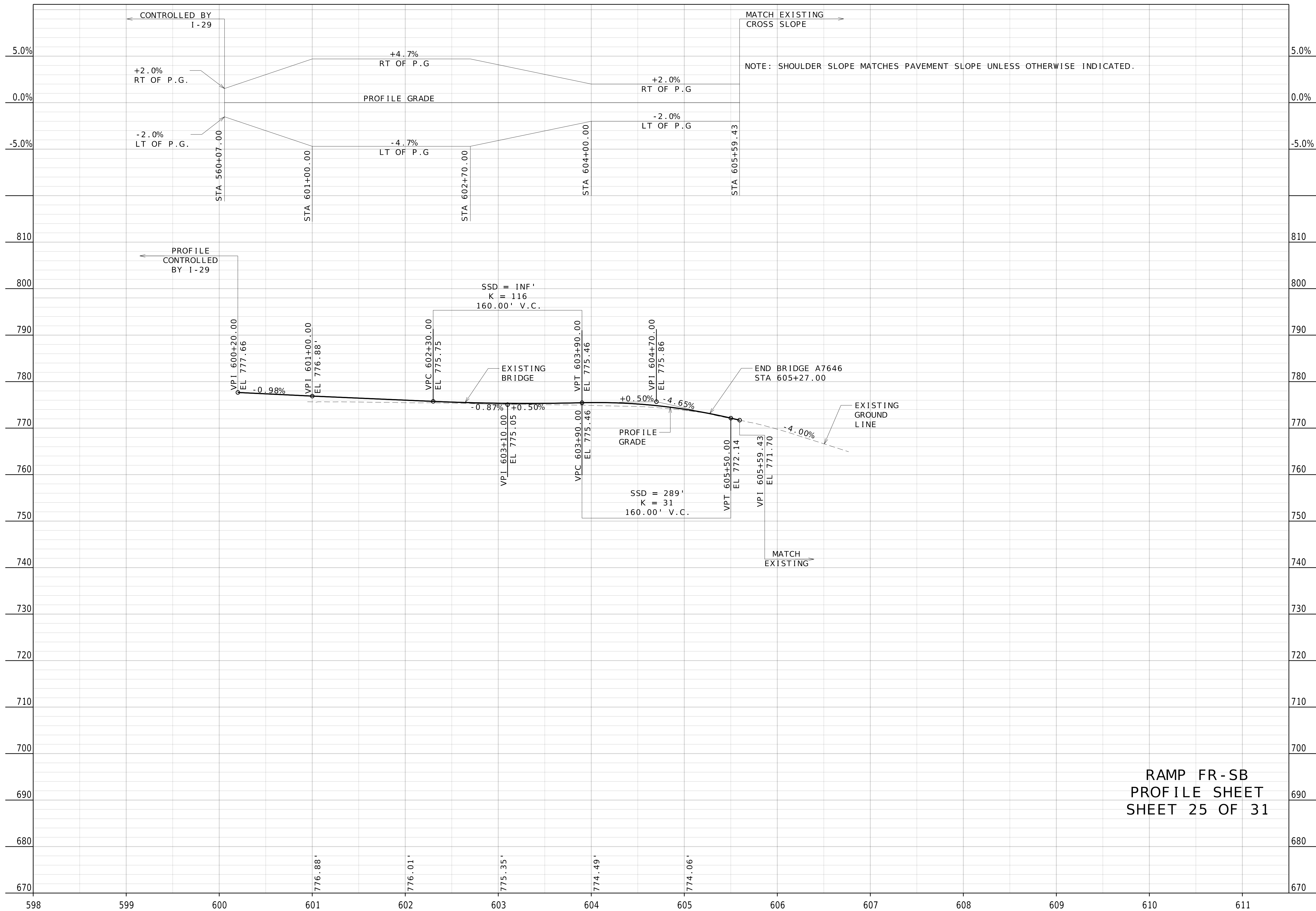
MISSOURI HIGHWAYS AND TRANSPORTATION COMMISSION

105 WEST CAPITOL
JEFFERSON CITY, MO 65102
1-888-ASK-MODOT (1-888-275-6636)

HNTB

1111 MAIN STREET, SUITE 2500
KANSAS CITY, MO 64106-2184
TELEPHONE (816) 472-1201
CERTIFICATE OF AUTHORITY
NO. 001270

IF A SEAL IS PRESENT ON THIS SHEET IT HAS BEEN ELECTRONICALLY SEALED AND DATED.



RAMP FR-SB
 PROFILE SHEET
 SHEET 25 OF 31

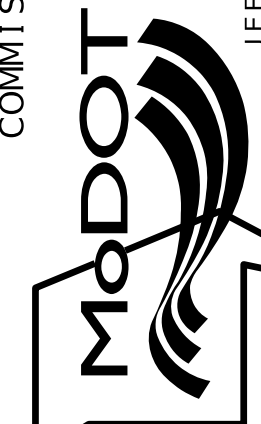
"THIS MEDIA SHOULD NOT BE CONSIDERED A CERTIFIED DOCUMENT."

DATE PREPARED 6/18/2026	
ROUTE I-29	STATE MO
DISTRICT KC	SHEET NO. 28
COUNTY JACKSON/CLAY	
JOB NO. J413458	
CONTRACT ID.	

PROJECT NO.
 BRIDGE NO.

DATE	DESCRIPTION

MISSOURI HIGHWAYS AND TRANSPORTATION COMMISSION





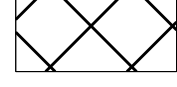

105 WEST CAPITOL
 JEFFERSON CITY, MO 65102
 1-888-ASK-MODOT (1-888-275-6636)

HNTB

1111 MAIN STREET, SUITE 2500
 KANSAS CITY, MO 64106-2184
 TELEPHONE (816) 472-1201
 CERTIFICATE OF AUTHORITY
 NO. 001270

IF A SEAL IS PRESENT ON THIS SHEET IT HAS BEEN ELECTRONICALLY SEALED AND DATED.

LEGEND

-  FULL DEPTH PAVEMENT
-  A2 SHOULDER
-  MILL & OVERLAY
-  CONCRETE APPROACH PAVEMENT

PI 1911+89.30
 PC 1910+00.00
 PT 1913+76.95
 Δ 13°5'22.1" (RT)
 D 3°28'20.9"
 L 376.95' (ARC)
 T 189.30'
 R 1,650.00'

PI 1915+91.11
 PC 1915+36.49
 PT 1916+45.66
 Δ 4°48'41.3" (LT)
 D 4°24'26.5"
 L 109.17' (ARC)
 T 54.62'
 R 1,300.00'

PI 2113+66.80
 PC 2112+41.93
 PT 2114+90.78
 Δ 11°52'54.8" (RT)
 D 4°46'28.7"
 L 248.85' (ARC)
 T 124.87'
 R 1,200.00'

END RAMP
 @ RAMP SB-LV
 STA 1917+07.50
 12.00' LT

END RAMP
 @ RAMP LV-NB
 STA 2116+56.73
 12.00' LT

END TAPER
 @ LV-NB
 STA 2114+86.64
 5.99' LT

STA 1917+72.30 @ RAMP SB-LV=
 STA 193+64.79 I-29, 61.50' RT

STA 2117+25.02 @ RAMP LV-NB=
 STA 193+64.81 @ I-29, 61.50' LT

TEMP. ESM'T.
 (CONSTR.)

TEMP. ESM'T.
 (CONSTR.)

**RAMP LV-NB AND SB-LV
 PLAN SHEET
 SHEET 26 OF 31**

"THIS MEDIA SHOULD NOT BE CONSIDERED A CERTIFIED DOCUMENT."

DATE PREPARED
6/18/2026

ROUTE STATE
1-29 MO

DISTRICT SHEET NO.
KC 29

COUNTY
JACKSON/CLAY

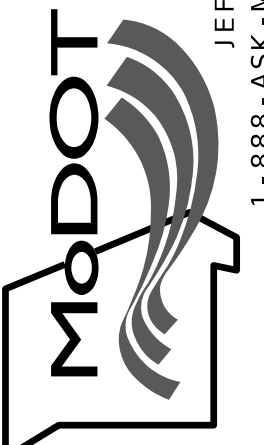
JOB NO.
J413458

CONTRACT ID.

PROJECT NO.
 BRIDGE NO.

DATE	DESCRIPTION

MISSOURI HIGHWAYS AND TRANSPORTATION COMMISSION



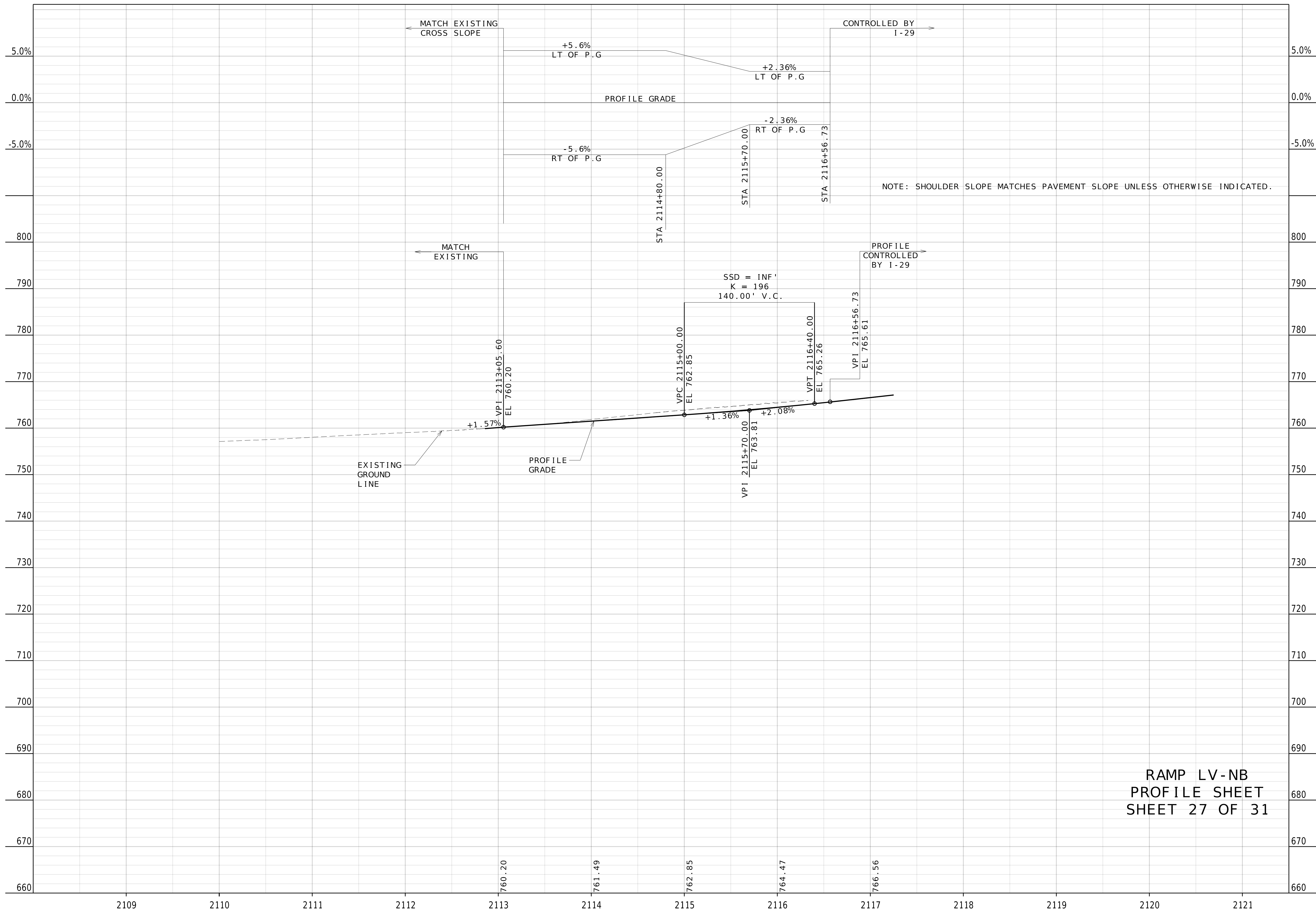
105 WEST CAPITOL
 JEFFERSON CITY, MO 65102
 1-888-ASK-MODOT (1-888-275-6636)

HNTB

1111 MAIN STREET, SUITE 2500
 KANSAS CITY, MO 64106-2184
 TELEPHONE (816) 472-1201
 CERTIFICATE OF AUTHORITY NO. 001270

IF A SEAL IS PRESENT ON THIS SHEET IT HAS BEEN ELECTRONICALLY SEALED AND DATED.





RAMP LV-NB
 PROFILE SHEET
 SHEET 27 OF 31

"THIS MEDIA SHOULD NOT BE CONSIDERED A CERTIFIED DOCUMENT."

DATE PREPARED 6/18/2026	
ROUTE 1-29	STATE MO
DISTRICT KC	SHEET NO. 30

COUNTY
 JACKSON/CLAY
 JOB NO.
 J413458
 CONTRACT ID.

PROJECT NO.
 BRIDGE NO.

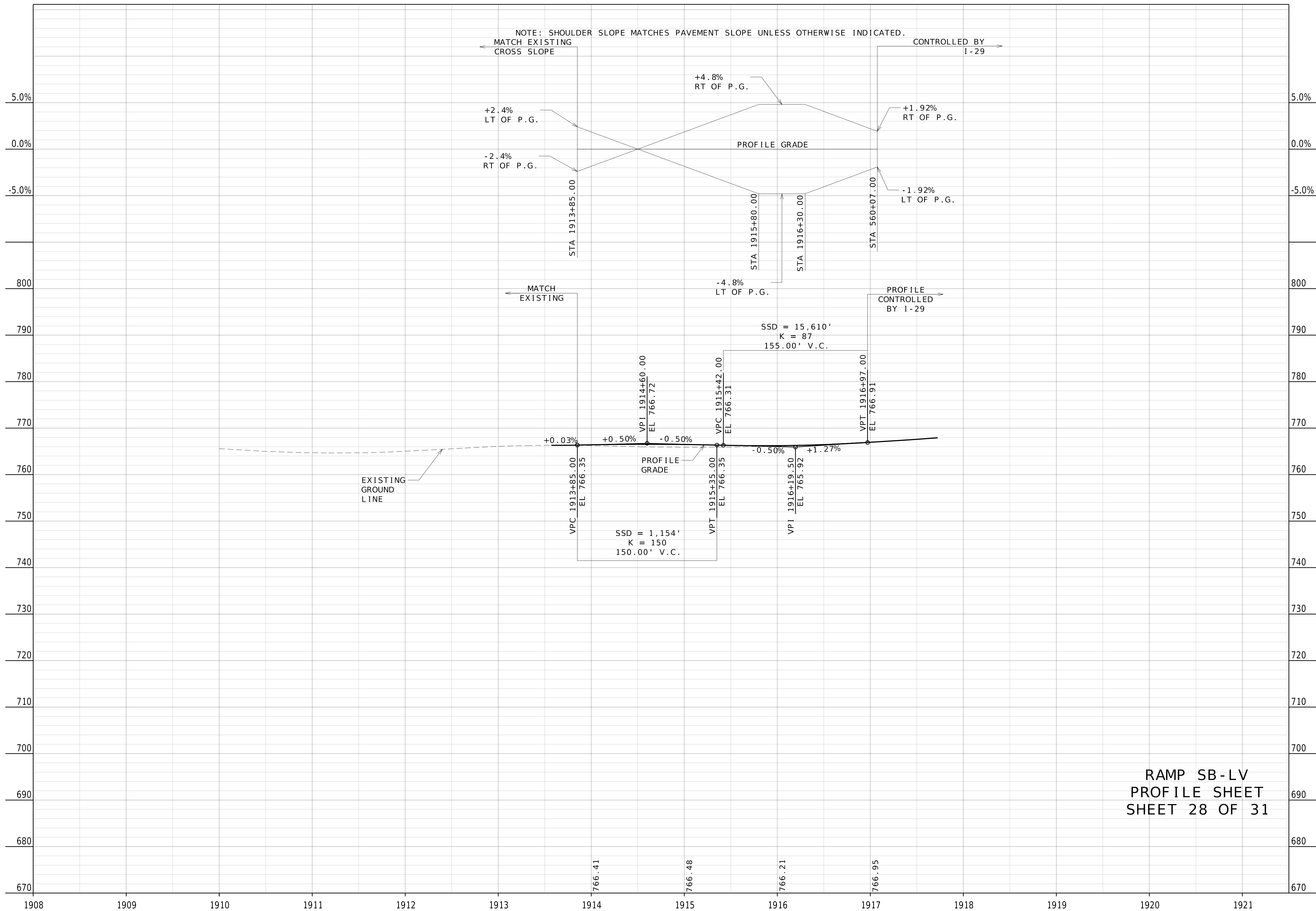
DATE	DESCRIPTION

MISSOURI HIGHWAYS AND TRANSPORTATION COMMISSION

105 WEST CAPITOL
 JEFFERSON CITY, MO 65102
 1-888-ASK-MODOT (1-888-275-6636)

HNTB
 1111 MAIN STREET, SUITE 2500
 KANSAS CITY, MO 64106-2184
 TELEPHONE (816) 472-1201
 CERTIFICATE OF AUTHORITY
 NO. 001270

IF A SEAL IS PRESENT ON THIS SHEET IT HAS BEEN ELECTRONICALLY SEALED AND DATED.



RAMP SB-LV
PROFILE SHEET
SHEET 28 OF 31

"THIS MEDIA SHOULD NOT BE CONSIDERED A CERTIFIED DOCUMENT."

DATE PREPARED 6/18/2026	
ROUTE I-29	STATE MO
DISTRICT KC	SHEET NO. 31
COUNTY JACKSON/CLAY	
JOB NO. J413458	
CONTRACT ID.	

PROJECT NO.

BRIDGE NO.

DATE	DESCRIPTION



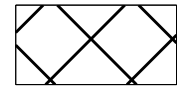

MISSOURI HIGHWAYS AND TRANSPORTATION COMMISSION

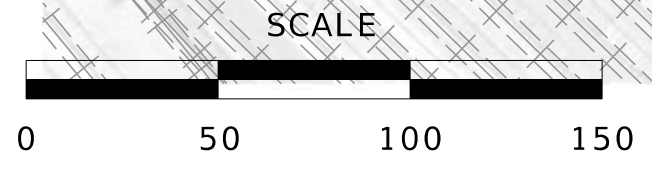
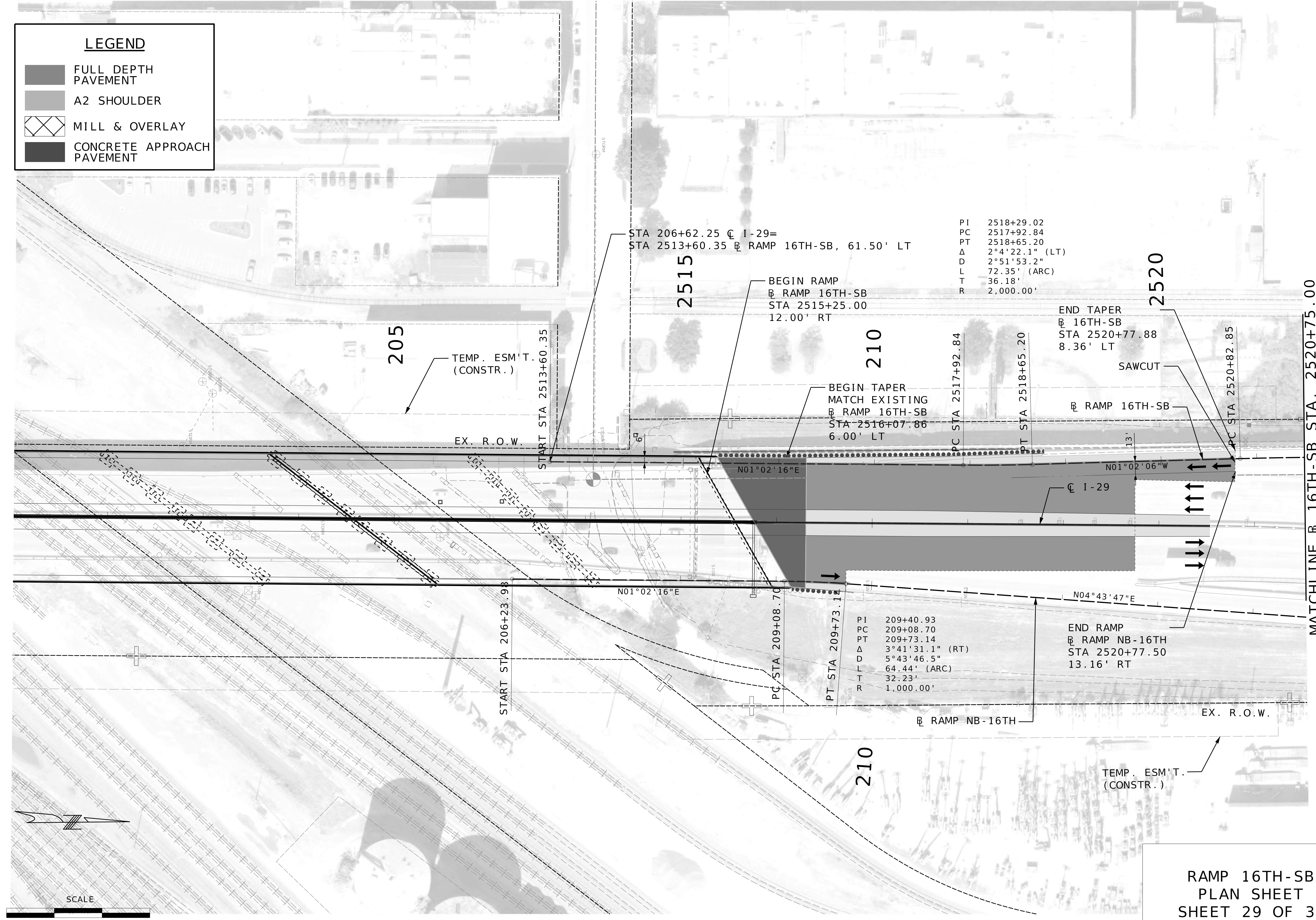
105 WEST CAPITOL
JEFFERSON CITY, MO 65102
1-888-ASK-MODOT (1-888-275-6636)

HNTB

1111 MAIN STREET, SUITE 2500
KANSAS CITY, MO 64106-2184
TELEPHONE (816) 472-1201
CERTIFICATE OF AUTHORITY
NO. 001270

IF A SEAL IS PRESENT ON THIS SHEET IT HAS BEEN ELECTRONICALLY SEALED AND DATED.

LEGEND	
	FULL DEPTH PAVEMENT
	A2 SHOULDER
	MILL & OVERLAY
	CONCRETE APPROACH PAVEMENT



RAMP 16TH-SB
PLAN SHEET
SHEET 29 OF 31

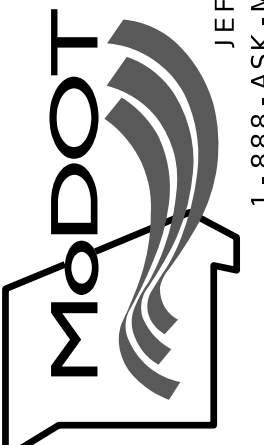
"THIS MEDIA SHOULD NOT BE CONSIDERED A CERTIFIED DOCUMENT."

DATE PREPARED 6/18/2026	
ROUTE I-29	STATE MO
DISTRICT KC	SHEET NO. 32
COUNTY JACKSON/CLAY	
JOB NO. J413458	
CONTRACT ID.	

PROJECT NO.
BRIDGE NO.

DATE	DESCRIPTION

MISSOURI HIGHWAYS AND TRANSPORTATION COMMISSION



105 WEST CAPITOL
JEFFERSON CITY, MO 65102
1-888-ASK-MODOT (1-888-275-6636)

HNTB

1111 MAIN STREET, SUITE 2500
KANSAS CITY, MO 64106-2184
TELEPHONE (816) 472-1201
CERTIFICATE OF AUTHORITY
NO. 001270

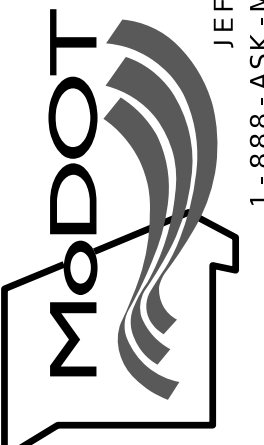
IF A SEAL IS PRESENT ON THIS SHEET IT HAS BEEN ELECTRONICALLY SEALED AND DATED.

"THIS MEDIA SHOULD NOT BE CONSIDERED A CERTIFIED DOCUMENT."

DATE PREPARED
6/19/2026
ROUTE STATE
I-29 MO
DISTRICT SHEET NO.
KC 33
COUNTY
JACKSON/CLAY
JOB NO.
J413458
CONTRACT ID.

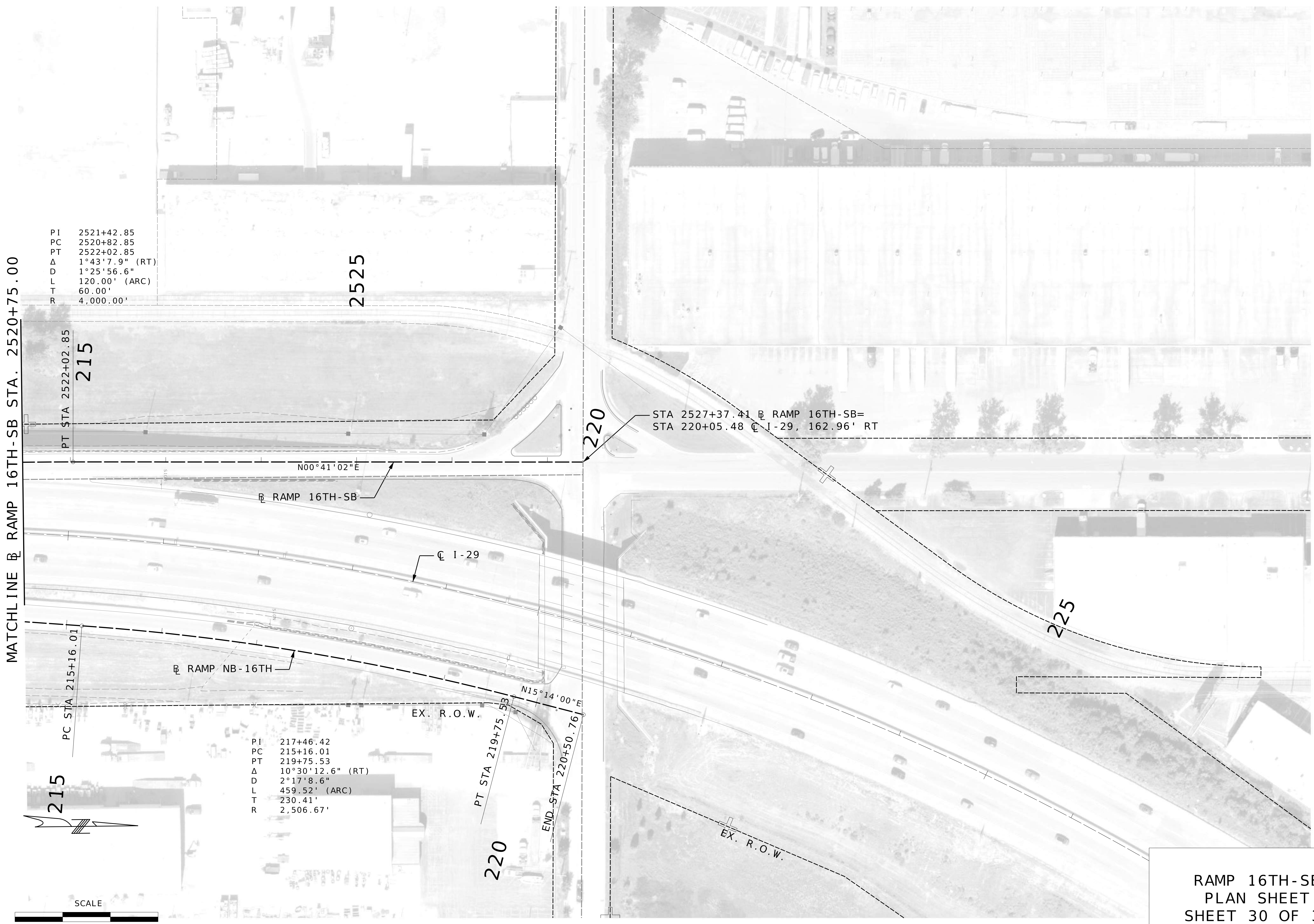
PROJECT NO.
BRIDGE NO.

DATE	DESCRIPTION

MISSOURI HIGHWAYS AND TRANSPORTATION COMMISSION

 105 WEST CAPITOL JEFFERSON CITY, MO 65102
 1-888-ASK-MODOT (1-888-275-6636)

HNTB
 1111 MAIN STREET, SUITE 2500
 KANSAS CITY, MO 64106-2184
 TELEPHONE (816) 472-1201
 CERTIFICATE OF AUTHORITY NO. 001270

IF A SEAL IS PRESENT ON THIS SHEET IT HAS BEEN ELECTRONICALLY SEALED AND DATED.

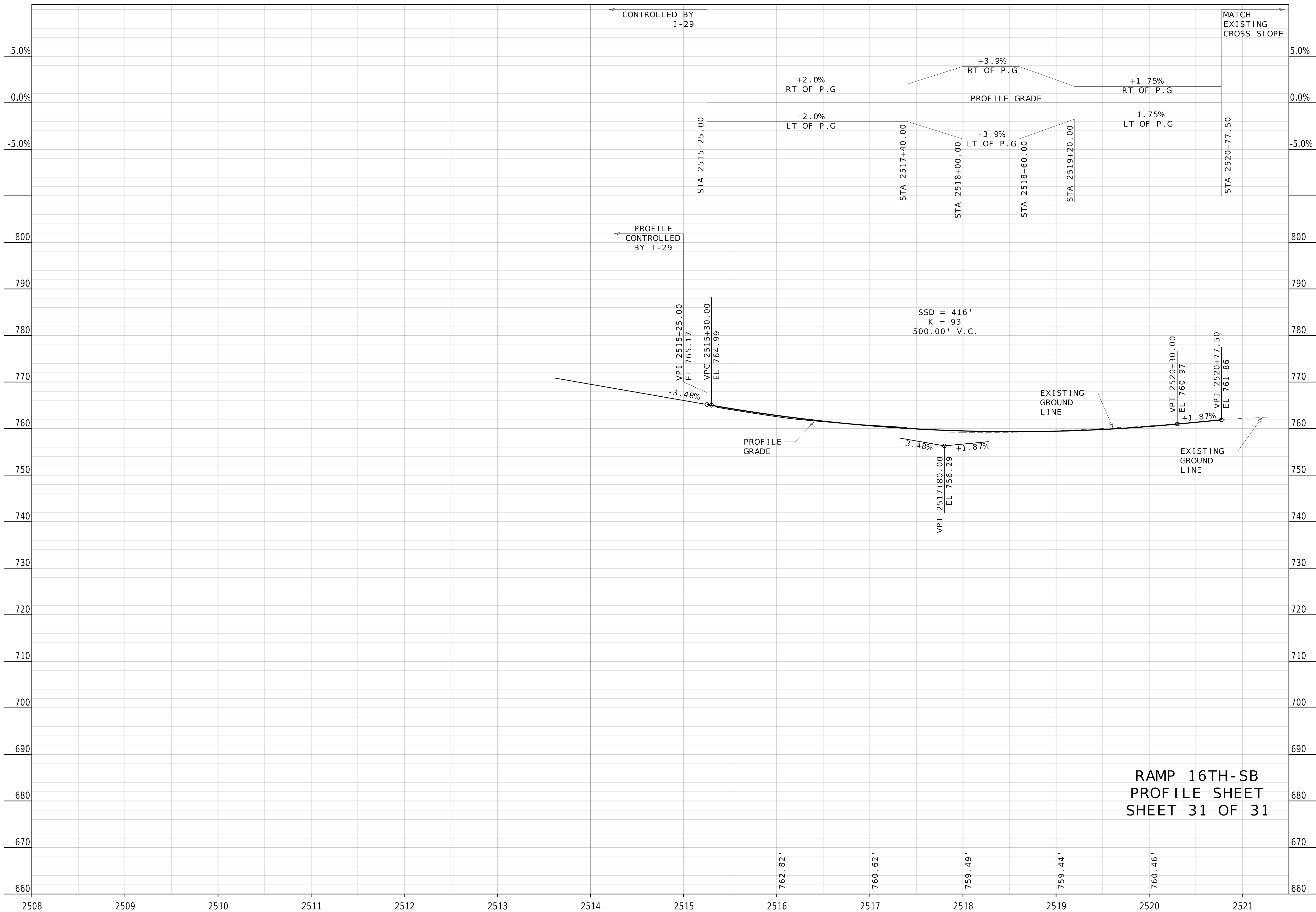


PI 2521+42.85
 PC 2520+82.85
 PT 2522+02.85
 Δ 1°43'7.9" (RT)
 D 1°25'56.6"
 L 120.00' (ARC)
 T 60.00'
 R 4,000.00'

PI 217+46.42
 PC 215+16.01
 PT 219+75.53
 Δ 10°30'12.6" (RT)
 D 2°17'8.6"
 L 459.52' (ARC)
 T 230.41'
 R 2,506.67'



RAMP 16TH-SB
 PLAN SHEET
 SHEET 30 OF 31



RAMP 16TH-SB
 PROFILE SHEET
 SHEET 31 OF 31


"THIS MEDIA SHOULD NOT BE CONSIDERED A CERTIFIED DOCUMENT."

DATE PREPARED
6/18/2026
 ROUTE STATE
1-29 MO
 DISTRICT SHEET NO.
KC 34
 COUNTY
JACKSON/CLAY
 JOB NO.
J413458
 CONTRACT ID.

PROJECT NO.
 BRIDGE NO.

DATE	DESCRIPTION

MISSOURI HIGHWAYS AND TRANSPORTATION COMMISSION

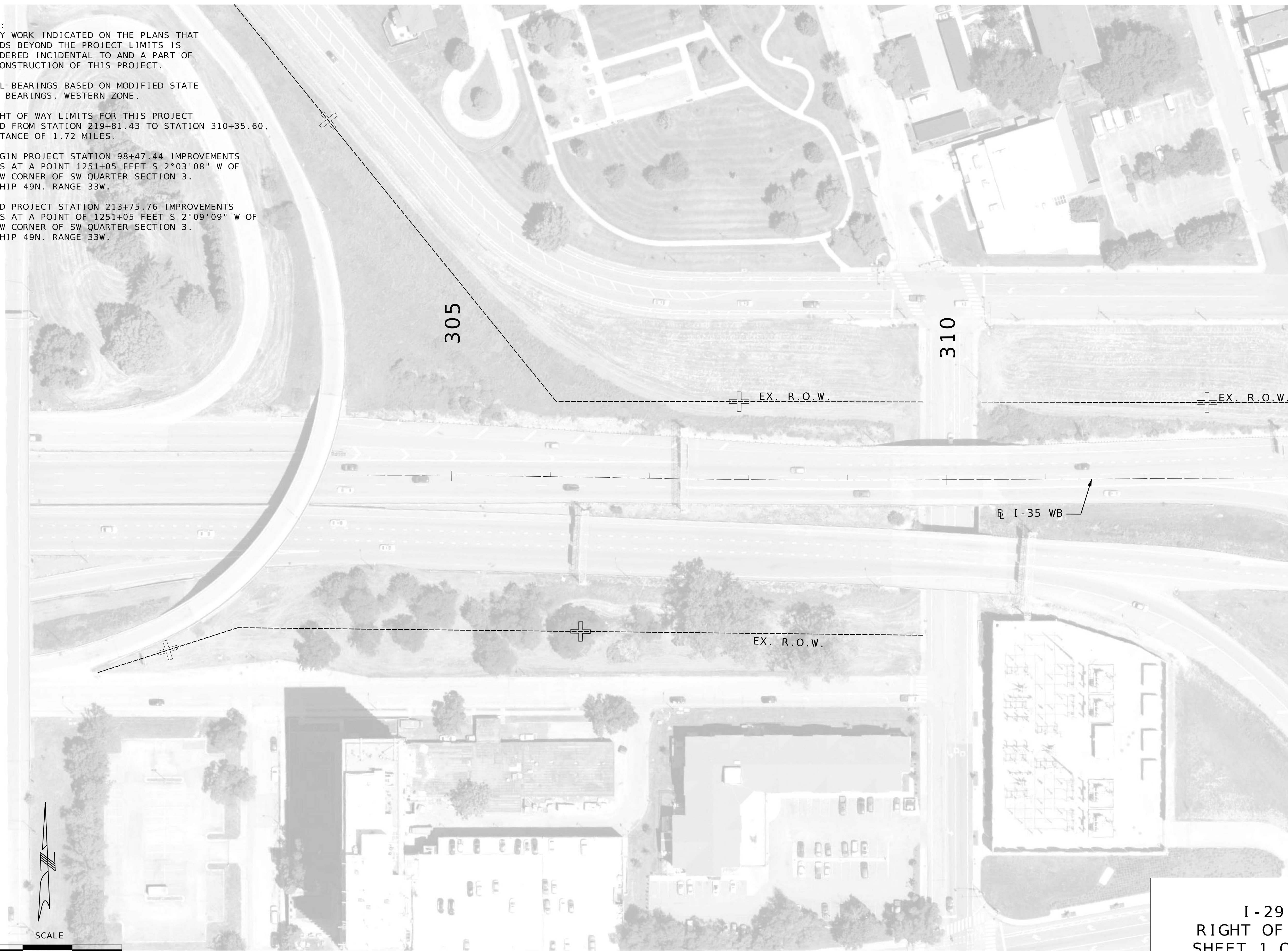


105 WEST CAPITOL
 JEFFERSON CITY, MO 65102
 1-888-ASK-MODOT (1-888-275-6636)

HNTB
 1111 MAIN STREET, SUITE 2500
 KANSAS CITY, MO 64106-2184
 TELEPHONE (816) 472-1201
 CERTIFICATE OF AUTHORITY
 NO. 001270

IF A SEAL IS PRESENT ON THIS SHEET IT HAS BEEN ELECTRONICALLY SEALED AND DATED.

- NOTES:
1. ANY WORK INDICATED ON THE PLANS THAT EXTENDS BEYOND THE PROJECT LIMITS IS CONSIDERED INCIDENTAL TO AND A PART OF THE CONSTRUCTION OF THIS PROJECT.
 2. ALL BEARINGS BASED ON MODIFIED STATE PLANE BEARINGS, WESTERN ZONE.
 3. RIGHT OF WAY LIMITS FOR THIS PROJECT EXTEND FROM STATION 219+81.43 TO STATION 310+35.60, A DISTANCE OF 1.72 MILES.
 4. BEGIN PROJECT STATION 98+47.44 IMPROVEMENTS BEGINS AT A POINT 1251+05 FEET S 2°03'08" W OF THE NW CORNER OF SW QUARTER SECTION 3, TOWNSHIP 49N, RANGE 33W.
 5. END PROJECT STATION 213+75.76 IMPROVEMENTS BEGINS AT A POINT OF 1251+05 FEET S 2°09'09" W OF THE NW CORNER OF SW QUARTER SECTION 3, TOWNSHIP 49N, RANGE 33W.



MATCHLINE @ I-35 WB STA. 313+50.00

I-29
RIGHT OF WAY
SHEET 1 OF 11

"THIS MEDIA SHOULD NOT BE CONSIDERED A CERTIFIED DOCUMENT."

DATE PREPARED
6/18/2026

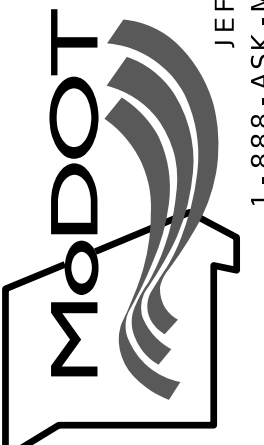
ROUTE I-29	STATE MO
DISTRICT KC	SHEET NO. 35

COUNTY
JACKSON/CLAY
JOB NO.
J413458
CONTRACT ID.

PROJECT NO.
BRIDGE NO.

DATE	DESCRIPTION

MISSOURI HIGHWAYS AND TRANSPORTATION COMMISSION

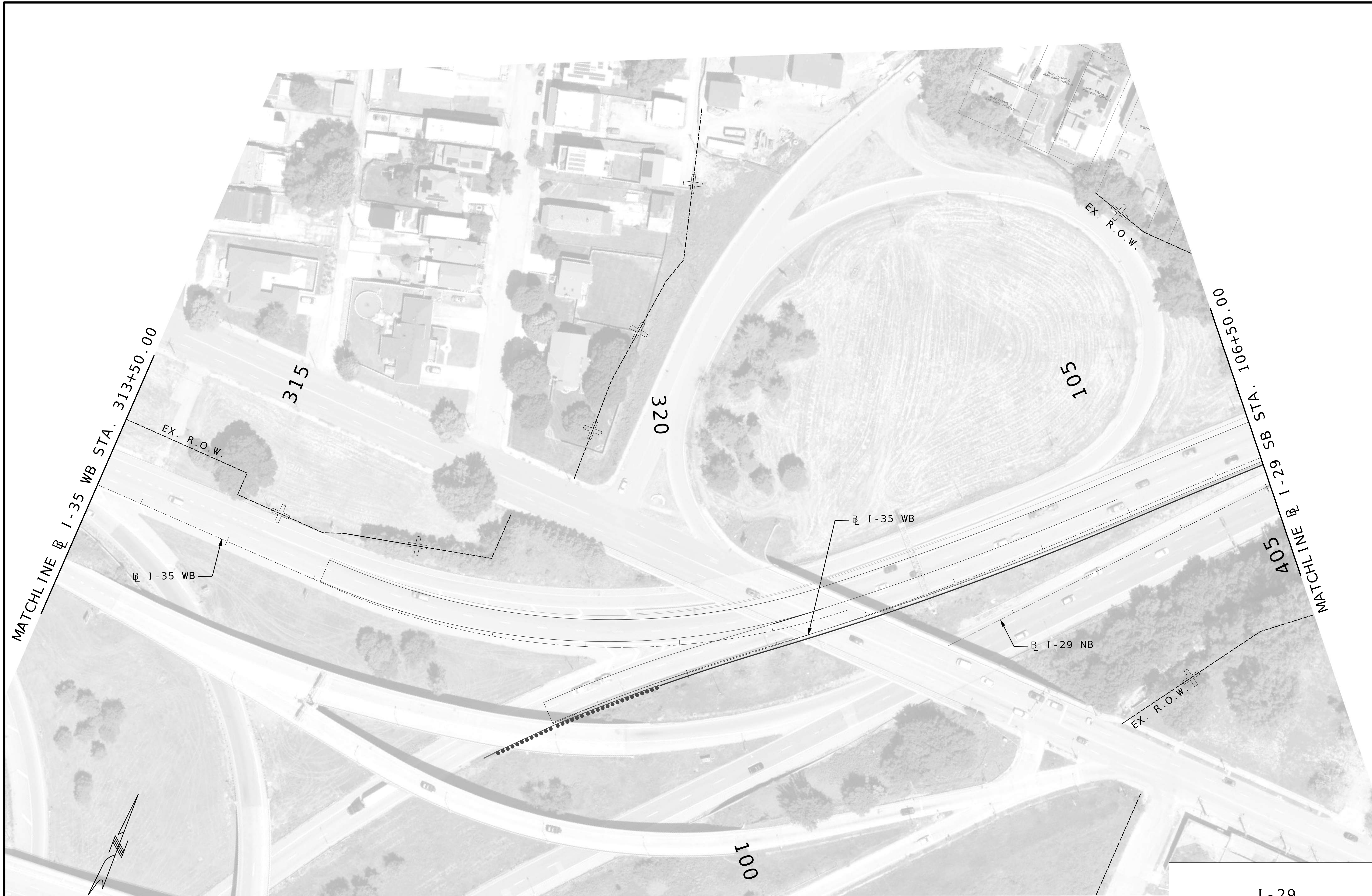


105 WEST CAPITOL
JEFFERSON CITY, MO 65102
1-888-ASK-MODOT (1-888-275-6636)

HNTB

1111 MAIN STREET, SUITE 2500
KANSAS CITY, MO 64106-2184
TELEPHONE (816) 472-1201
CERTIFICATE OF AUTHORITY NO. 001270

IF A SEAL IS PRESENT ON THIS SHEET IT HAS BEEN ELECTRONICALLY SEALED AND DATED.



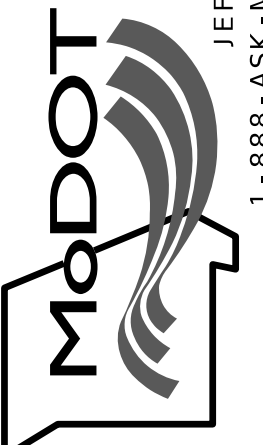
I-29
RIGHT OF WAY
SHEET 2 OF 11

"THIS MEDIA SHOULD NOT BE CONSIDERED A CERTIFIED DOCUMENT."

DATE PREPARED
6/18/2026
ROUTE
I-29 STATE
MO
DISTRICT SHEET NO.
KC 36
COUNTY
JACKSON/CLAY
JOB NO.
J413458
CONTRACT ID.

PROJECT NO.
BRIDGE NO.

DATE	DESCRIPTION

MISSOURI HIGHWAYS AND TRANSPORTATION COMMISSION

 105 WEST CAPITOL
 JEFFERSON CITY, MO 65102
 1-888-ASK-MODOT (1-888-275-6636)

HNTB
 1111 MAIN STREET, SUITE 2500
 KANSAS CITY, MO 64106-2184
 TELEPHONE (816) 472-1201
 CERTIFICATE OF AUTHORITY
 NO. 001270

IF A SEAL IS PRESENT ON THIS SHEET IT HAS BEEN ELECTRONICALLY SEALED AND DATED.



I-29
RIGHT OF WAY
SHEET 3 OF 11

"THIS MEDIA SHOULD NOT BE CONSIDERED A CERTIFIED DOCUMENT."

DATE PREPARED
6/18/2026

ROUTE STATE
I-29 MO

DISTRICT SHEET NO.
KC 37

COUNTY
JACKSON/CLAY

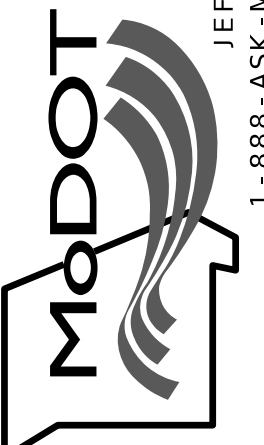
JOB NO.
J413458

CONTRACT ID.

PROJECT NO.

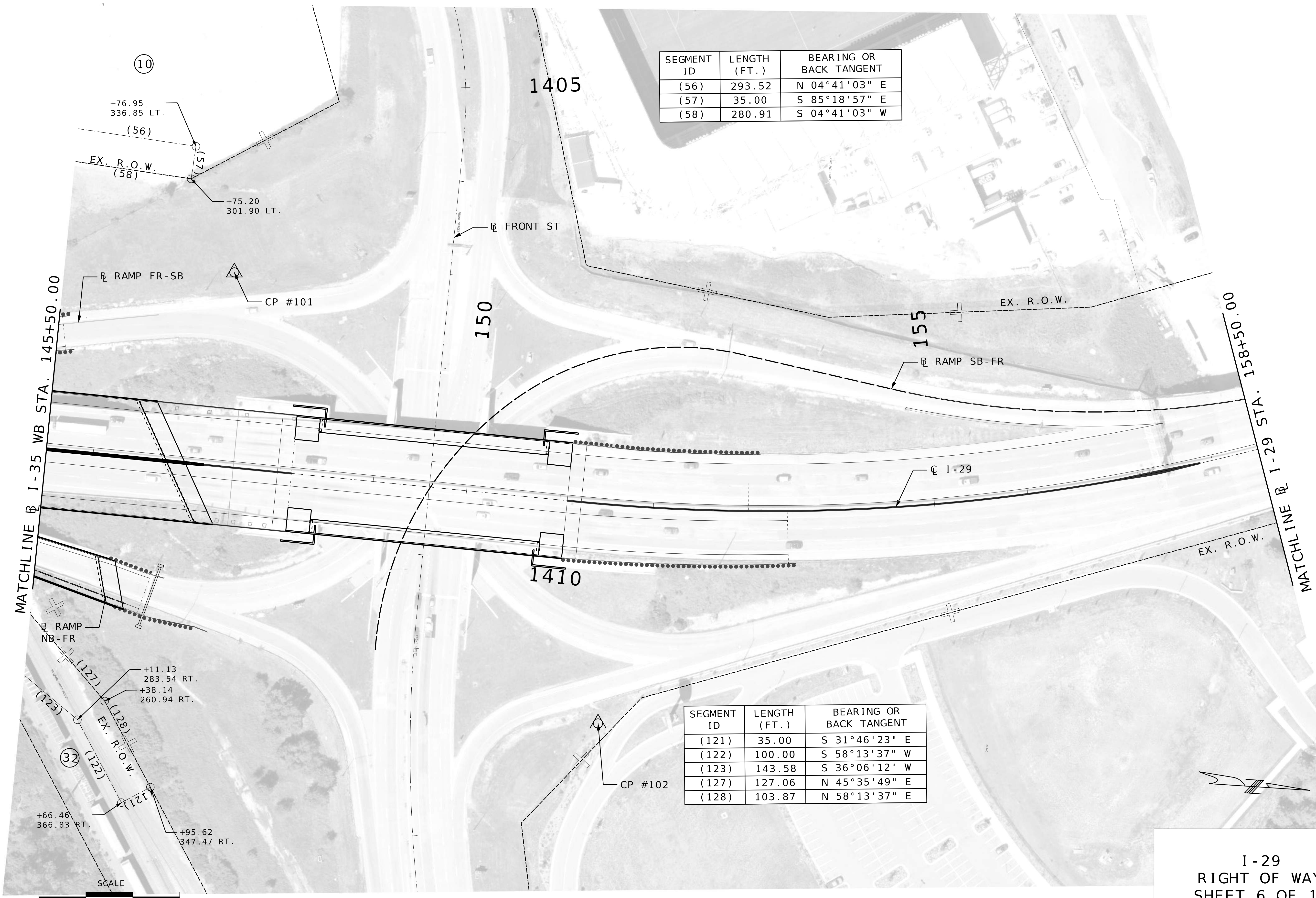
BRIDGE NO.

DATE	DESCRIPTION

MISSOURI HIGHWAYS AND TRANSPORTATION COMMISSION

 105 WEST CAPITOL
 JEFFERSON CITY, MO 65102
 1-888-ASK-MODOT (1-888-275-6636)

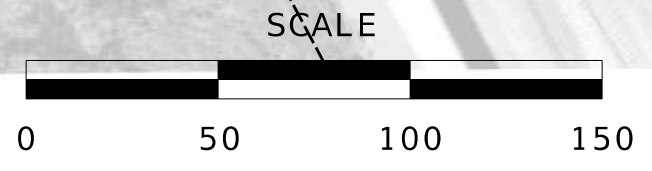
HNTB
 1111 MAIN STREET, SUITE 2500
 KANSAS CITY, MO 64106-2184
 TELEPHONE (816) 472-1201
 CERTIFICATE OF AUTHORITY NO. 001270

IF A SEAL IS PRESENT ON THIS SHEET IT HAS BEEN ELECTRONICALLY SEALED AND DATED.



SEGMENT ID	LENGTH (FT.)	BEARING OR BACK TANGENT
(56)	293.52	N 04°41'03" E
(57)	35.00	S 85°18'57" E
(58)	280.91	S 04°41'03" W

SEGMENT ID	LENGTH (FT.)	BEARING OR BACK TANGENT
(121)	35.00	S 31°46'23" E
(122)	100.00	S 58°13'37" W
(123)	143.58	S 36°06'12" W
(127)	127.06	N 45°35'49" E
(128)	103.87	N 58°13'37" E



I-29
RIGHT OF WAY
SHEET 6 OF 11

"THIS MEDIA SHOULD NOT BE CONSIDERED A CERTIFIED DOCUMENT."

DATE PREPARED
6/18/2026

ROUTE I-29	STATE MO
DISTRICT KC	SHEET NO. 40

COUNTY
JACKSON/CLAY

JOB NO.
J413458

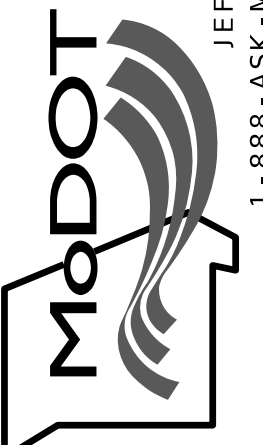
CONTRACT ID.

PROJECT NO.

BRIDGE NO.

DATE	DESCRIPTION

MISSOURI HIGHWAYS AND TRANSPORTATION COMMISSION




105 WEST CAPITOL
JEFFERSON CITY, MO 65102
1-888-ASK-MODOT (1-888-275-6636)

HNTB

1111 MAIN STREET, SUITE 2500
KANSAS CITY, MO 64106-2184
TELEPHONE (816) 472-1201
CERTIFICATE OF AUTHORITY NO. 001270

IF A SEAL IS PRESENT ON THIS SHEET IT HAS BEEN ELECTRONICALLY SEALED AND DATED.



I-29
RIGHT OF WAY
SHEET 7 OF 11

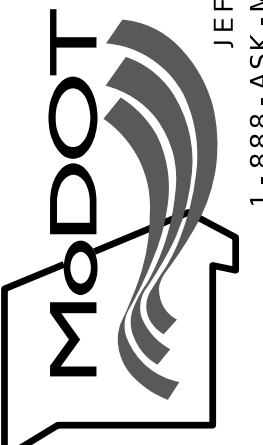
"THIS MEDIA SHOULD NOT BE CONSIDERED A CERTIFIED DOCUMENT."

DATE PREPARED
6/18/2026
ROUTE STATE
I-29 MO
DISTRICT SHEET NO.
KC 41

COUNTY
JACKSON/CLAY
JOB NO.
J413458
CONTRACT ID.


PROJECT NO.
BRIDGE NO.

DATE	DESCRIPTION

MISSOURI HIGHWAYS AND TRANSPORTATION COMMISSION

 105 WEST CAPITOL
 JEFFERSON CITY, MO 65102
 1-888-ASK-MODOT (1-888-275-6636)

HNTB
 1111 MAIN STREET, SUITE 2500
 KANSAS CITY, MO 64106-2184
 TELEPHONE (816) 472-1201
 CERTIFICATE OF AUTHORITY NO. 001270

IF A SEAL IS PRESENT ON THIS SHEET IT HAS BEEN ELECTRONICALLY SEALED AND DATED.



MATCHLINE @ I-29 STA. 171+50.00

MATCHLINE @ I-29 STA. 184+50.00

EX. R.O.W.

EX. R.O.W.

175

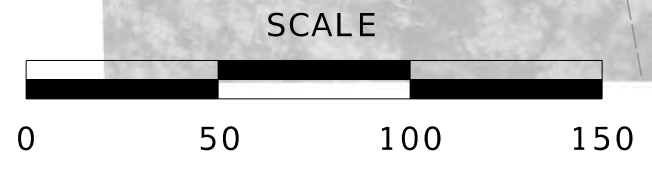
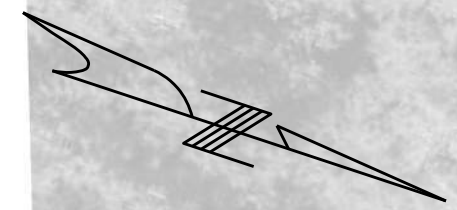
180

RAMP BF-SB

I-29

EX. R.O.W.

EX. R.O.W.



I-29
RIGHT OF WAY
SHEET 8 OF 11

"THIS MEDIA SHOULD NOT BE CONSIDERED A CERTIFIED DOCUMENT."

DATE PREPARED 6/18/2026	
ROUTE I-29	STATE MO
DISTRICT KC	SHEET NO. 42
COUNTY JACKSON/CLAY	
JOB NO. J413458	
CONTRACT ID.	

PROJECT NO.
BRIDGE NO.

DATE	DESCRIPTION

MISSOURI HIGHWAYS AND TRANSPORTATION COMMISSION

105 WEST CAPITOL
JEFFERSON CITY, MO 65102
1-888-ASK-MODOT (1-888-275-6636)

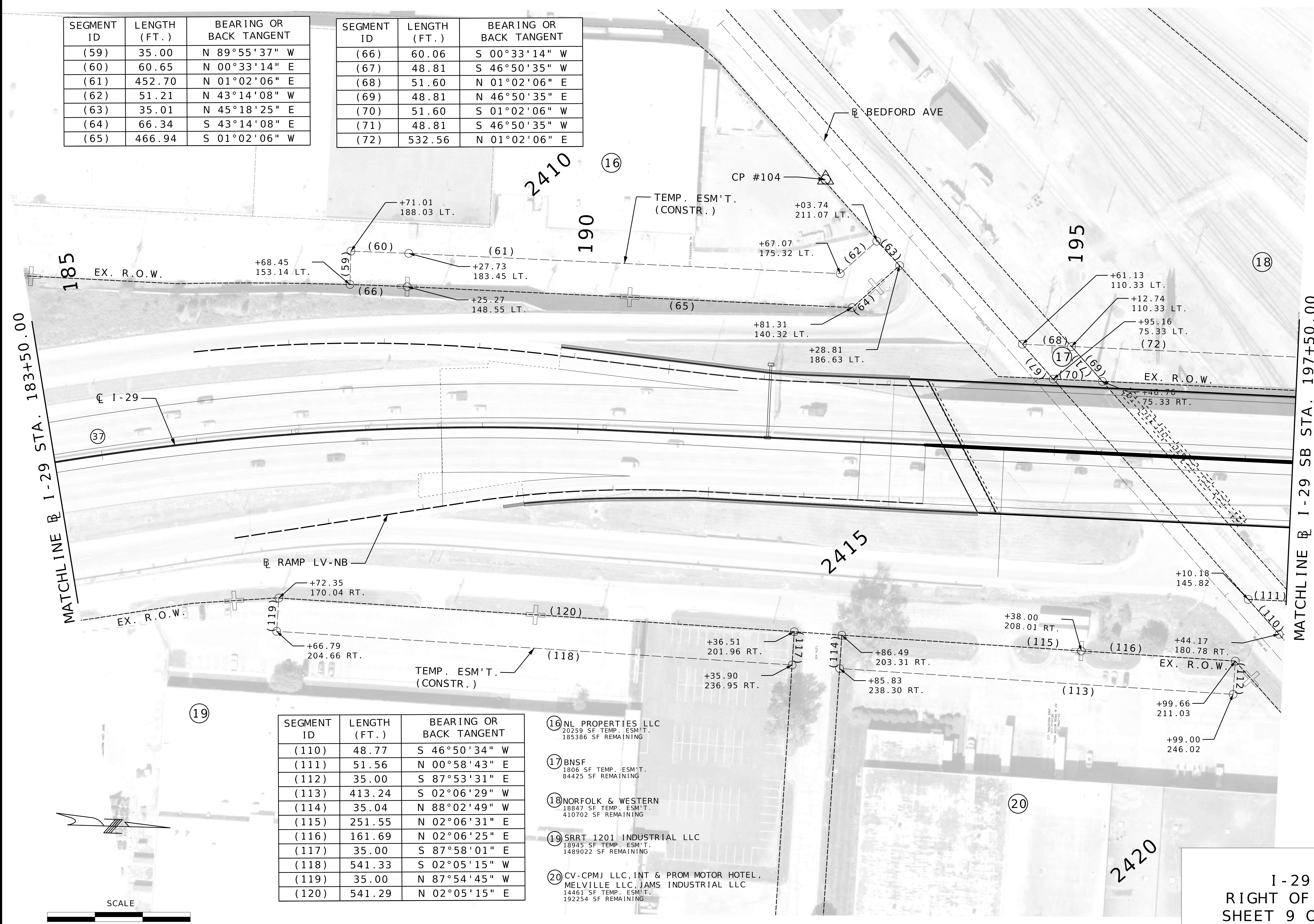
HNTB

1111 MAIN STREET, SUITE 2500
KANSAS CITY, MO 64106-2184
TELEPHONE (816) 472-1201
CERTIFICATE OF AUTHORITY NO. 001270

IF A SEAL IS PRESENT ON THIS SHEET IT HAS BEEN ELECTRONICALLY SEALED AND DATED.

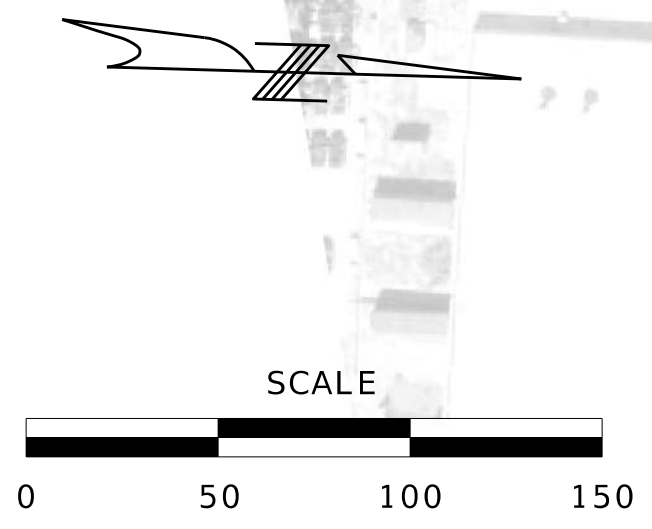
SEGMENT ID	LENGTH (FT.)	BEARING OR BACK TANGENT
(59)	35.00	N 89°55'37" W
(60)	60.65	N 00°33'14" E
(61)	452.70	N 01°02'06" E
(62)	51.21	N 43°14'08" W
(63)	35.01	N 45°18'25" E
(64)	66.34	S 43°14'08" E
(65)	466.94	S 01°02'06" W

SEGMENT ID	LENGTH (FT.)	BEARING OR BACK TANGENT
(66)	60.06	S 00°33'14" W
(67)	48.81	S 46°50'35" W
(68)	51.60	N 01°02'06" E
(69)	48.81	N 46°50'35" E
(70)	51.60	S 01°02'06" W
(71)	48.81	S 46°50'35" W
(72)	532.56	N 01°02'06" E



SEGMENT ID	LENGTH (FT.)	BEARING OR BACK TANGENT
(110)	48.77	S 46°50'34" W
(111)	51.56	N 00°58'43" E
(112)	35.00	S 87°53'31" E
(113)	413.24	S 02°06'29" W
(114)	35.04	N 88°02'49" W
(115)	251.55	N 02°06'31" E
(116)	161.69	N 02°06'25" E
(117)	35.00	S 87°58'01" E
(118)	541.33	S 02°05'15" W
(119)	35.00	N 87°54'45" W
(120)	541.29	N 02°05'15" E

- ①⑥ NL PROPERTIES LLC
20259 SF TEMP. ESM'T.
185386 SF REMAINING
- ①⑦ BNSF
1806 SF TEMP. ESM'T.
84425 SF REMAINING
- ①⑧ NORFOLK & WESTERN
18847 SF TEMP. ESM'T.
410702 SF REMAINING
- ①⑨ SRRT 1201 INDUSTRIAL LLC
18945 SF TEMP. ESM'T.
1489022 SF REMAINING
- ②⑩ CV-CPMJ LLC, INT & PROM MOTOR HOTEL,
MELVILLE LLC, JAMS INDUSTRIAL LLC
14461 SF TEMP. ESM'T.
192254 SF REMAINING



I-29
RIGHT OF WAY
SHEET 9 OF 11

"THIS MEDIA SHOULD NOT BE CONSIDERED A CERTIFIED DOCUMENT."

DATE PREPARED 6/18/2026	
ROUTE I-29	STATE MO
DISTRICT KC	SHEET NO. 43
COUNTY JACKSON/CLAY	
JOB NO. J413458	
CONTRACT ID.	
PROJECT NO.	
BRIDGE NO.	

DATE	DESCRIPTION

MISSOURI HIGHWAYS AND TRANSPORTATION COMMISSION

105 WEST CAPITOL
JEFFERSON CITY, MO 65102
1-888-ASK-MODOT (1-888-275-6636)

HNTB

1111 MAIN STREET, SUITE 2500
KANSAS CITY, MO 64106-2184
TELEPHONE (816) 472-1201
CERTIFICATE OF AUTHORITY
NO. 001270

IF A SEAL IS PRESENT ON THIS SHEET IT HAS BEEN ELECTRONICALLY SEALED AND DATED.

SEGMENT ID	LENGTH (FT.)	BEARING OR BACK TANGENT
(73)	57.70	N 38°22'48" E
(74)	544.40	S 01°02'06" W
(75)	57.70	S 38°22'48" W
(76)	373.26	N 01°02'06" E
(77)	57.65	N 38°24'49" E
(78)	373.20	S 01°02'06" W
(79)	57.65	S 38°24'49" W
(80)	250.83	N 01°02'06" E
(81)	35.00	S 89°04'15" E

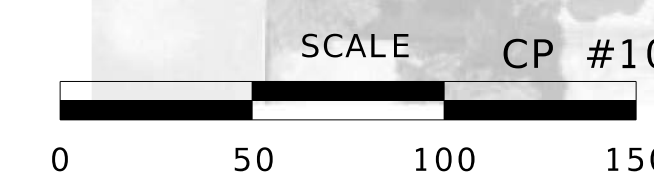
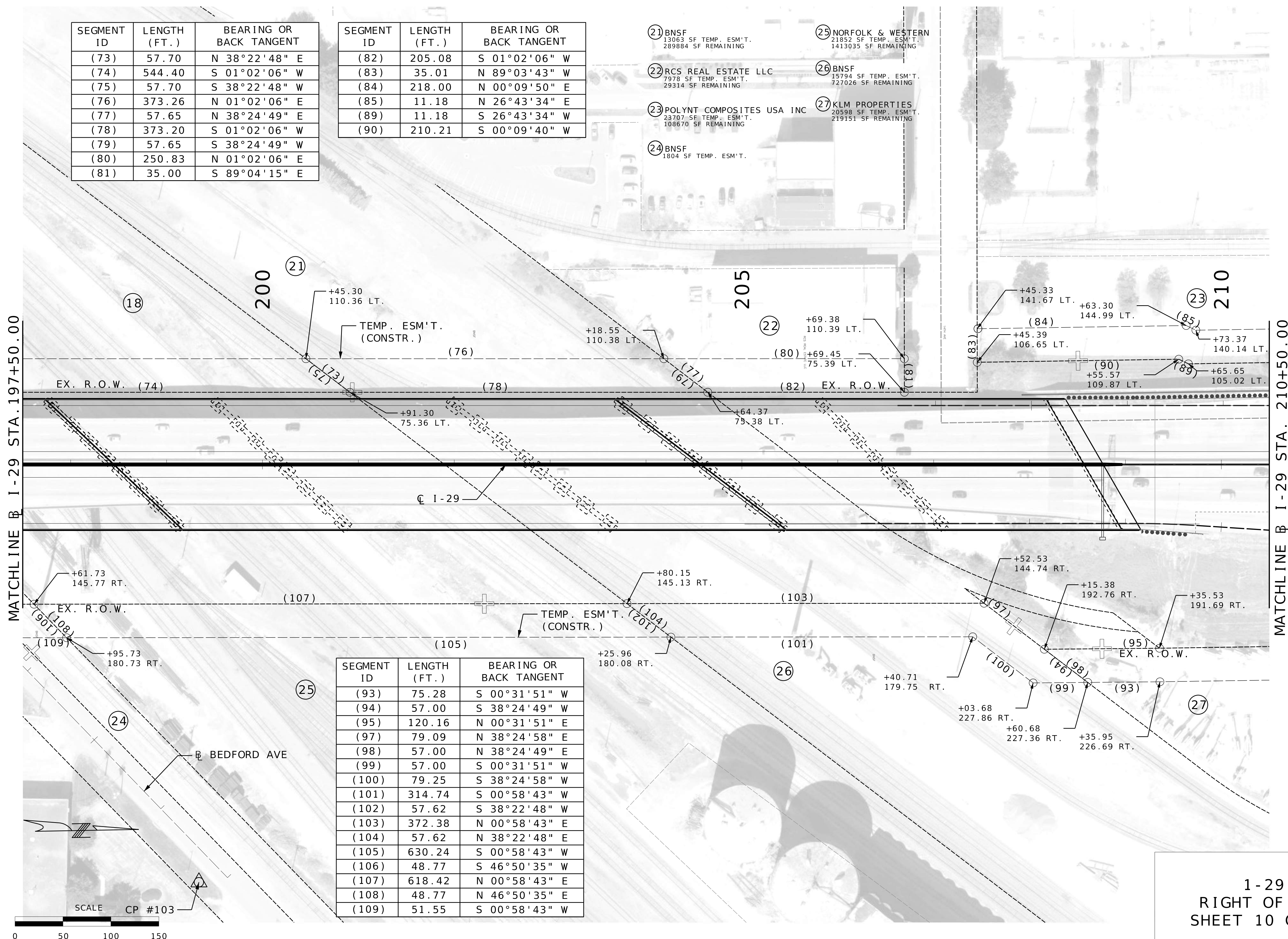
SEGMENT ID	LENGTH (FT.)	BEARING OR BACK TANGENT
(82)	205.08	S 01°02'06" W
(83)	35.01	N 89°03'43" W
(84)	218.00	N 00°09'50" E
(85)	11.18	N 26°43'34" E
(89)	11.18	S 26°43'34" W
(90)	210.21	S 00°09'40" W

SEGMENT ID	LENGTH (FT.)	BEARING OR BACK TANGENT
(93)	75.28	S 00°31'51" W
(94)	57.00	S 38°24'49" W
(95)	120.16	N 00°31'51" E
(97)	79.09	N 38°24'58" E
(98)	57.00	N 38°24'49" E
(99)	57.00	S 00°31'51" W
(100)	79.25	S 38°24'58" W
(101)	314.74	S 00°58'43" W
(102)	57.62	S 38°22'48" W
(103)	372.38	N 00°58'43" E
(104)	57.62	N 38°22'48" E
(105)	630.24	S 00°58'43" W
(106)	48.77	S 46°50'35" W
(107)	618.42	N 00°58'43" E
(108)	48.77	N 46°50'35" E
(109)	51.55	S 00°58'43" W

- (21) BNSF
13063 SF TEMP. ESM'T.
289884 SF REMAINING
- (22) RCS REAL ESTATE LLC
7978 SF TEMP. ESM'T.
29314 SF REMAINING
- (23) POLYNT COMPOSITES USA INC
23707 SF TEMP. ESM'T.
108670 SF REMAINING
- (24) BNSF
1804 SF TEMP. ESM'T.
- (25) NORFOLK & WESTERN
21852 SF TEMP. ESM'T.
1413035 SF REMAINING
- (26) BNSF
15794 SF TEMP. ESM'T.
727026 SF REMAINING
- (27) KLM PROPERTIES
20598 SF TEMP. ESM'T.
219151 SF REMAINING

MATCHLINE @ I-29 STA. 197+50.00

MATCHLINE @ I-29 STA. 210+50.00



1-29
RIGHT OF WAY
SHEET 10 OF 11

THIS MEDIA SHOULD NOT BE CONSIDERED A CERTIFIED DOCUMENT.

DATE PREPARED 6/19/2026	
ROUTE 1-29	STATE MO
DISTRICT KC	SHEET NO. 44
COUNTY JACKSON/CLAY	
JOB NO. J413458	
CONTRACT ID.	
PROJECT NO.	
BRIDGE NO.	

DATE	DESCRIPTION

MISSOURI HIGHWAYS AND TRANSPORTATION COMMISSION

105 WEST CAPITOL
JEFFERSON CITY, MO 65102
1-888-ASK-MODOT (1-888-275-6636)

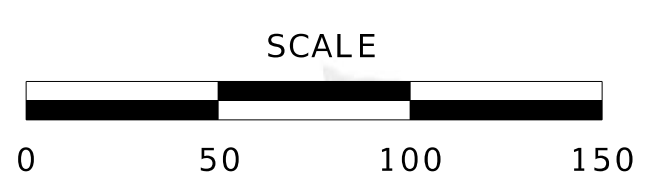
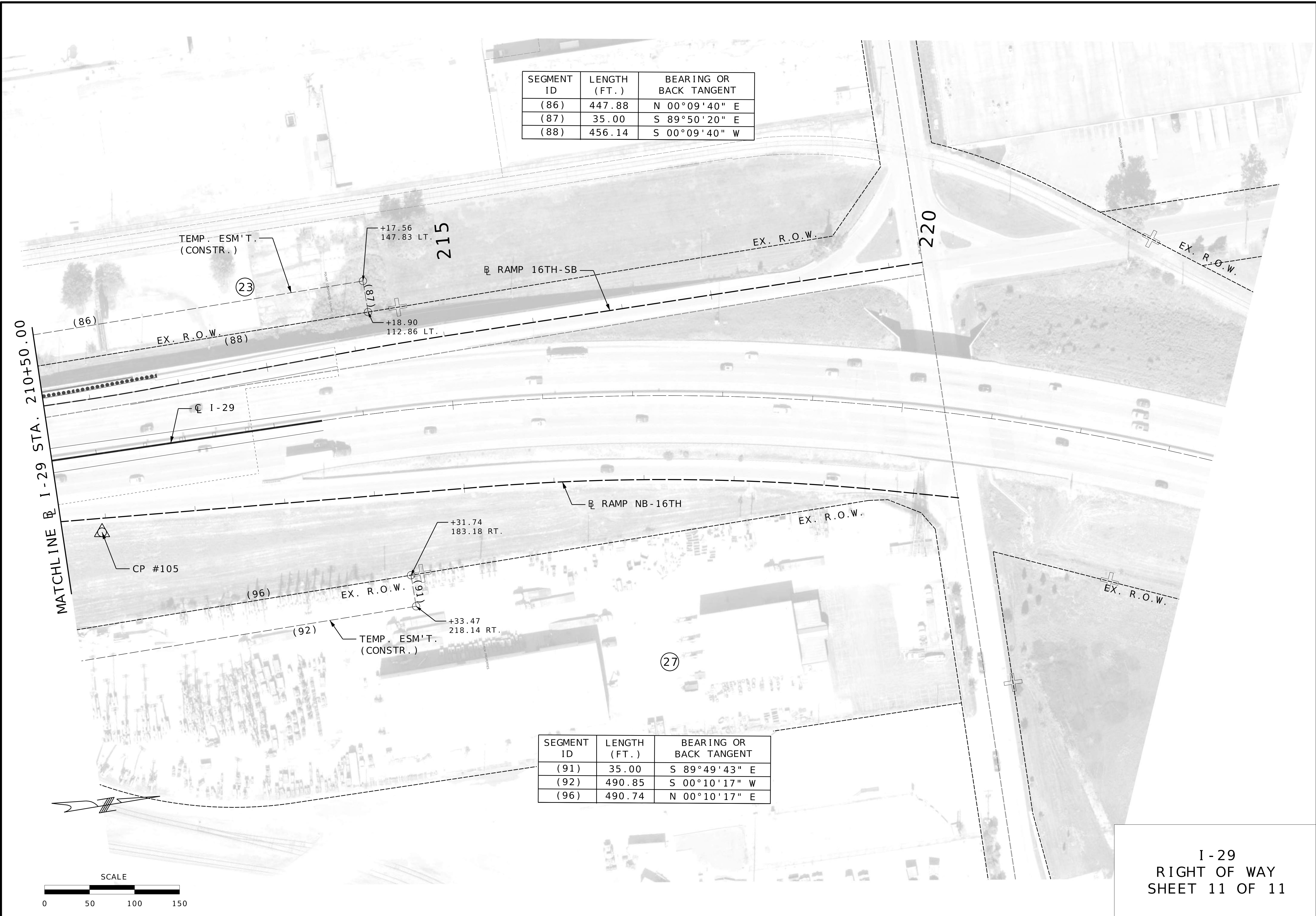
HNTB

1111 MAIN STREET, SUITE 2500
 KANSAS CITY, MO 64106-2184
 TELEPHONE (816) 472-1201
 CERTIFICATE OF AUTHORITY
 NO. 001270

IF A SEAL IS PRESENT ON THIS SHEET IT HAS BEEN ELECTRONICALLY SEALED AND DATED.

SEGMENT ID	LENGTH (FT.)	BEARING OR BACK TANGENT
(86)	447.88	N 00°09'40" E
(87)	35.00	S 89°50'20" E
(88)	456.14	S 00°09'40" W

SEGMENT ID	LENGTH (FT.)	BEARING OR BACK TANGENT
(91)	35.00	S 89°49'43" E
(92)	490.85	S 00°10'17" W
(96)	490.74	N 00°10'17" E



I-29
RIGHT OF WAY
SHEET 11 OF 11

"THIS MEDIA SHOULD NOT BE CONSIDERED A CERTIFIED DOCUMENT."

DATE PREPARED
6/19/2026

ROUTE I-29	STATE MO
DISTRICT KC	SHEET NO. 45

COUNTY
JACKSON/CLAY

JOB NO.
J413458

CONTRACT ID.

PROJECT NO.
BRIDGE NO.

DATE	DESCRIPTION

MISSOURI HIGHWAYS AND TRANSPORTATION COMMISSION

105 WEST CAPITOL
JEFFERSON CITY, MO 65102
1-888-ASK-MODOT (1-888-275-6636)

HNTB

1111 MAIN STREET, SUITE 2500
KANSAS CITY, MO 64106-2184
TELEPHONE (816) 472-1201
CERTIFICATE OF AUTHORITY NO. 001270

IF A SEAL IS PRESENT ON THIS SHEET IT HAS BEEN ELECTRONICALLY SEALED AND DATED.

ALL PROJECT COORDINATES HAVE BEEN PROJECTED FROM THE MISSOURI STATE PLANE COORDINATE (SPC) SYSTEM OF 1983 BY USING A PROJECT SCALE FACTOR ABOUT THE REFERENCE CONTROL POINT. TO RETURN TO STATE PLANE COORDINATES, COMPUTE THE OFFSET FROM THE PROJECT REFERENCE POINT, MULTIPLY THE OFFSET BY THE SCALE FACTOR SHOWN IN THE 'REFERENCE CONTROL INFORMATION' SECTION OF THIS TABLE, AND ADD THE RESULT BACK TO THE REFERENCE POINT STATE PLANE COORDINATES.

PROJECT COORDINATE INFORMATION

COORDINATE SYSTEM	MODIFIED STATE PLANE (GROUND)
HORIZONTAL DATUM	NAD 83
VERTICAL DATUM	NAVD 88
GEOID MODEL	GEOID18
ELEVATIONS	GPS OBSERVATION
DETERMINED BY	
PROJECT PROJECTION FACTOR	1.00005845

REFERENCE CONTROL INFORMATION

COORDINATE SYSTEM	MO COORDINATE SYSTEM OF 1983
CONTROL STATION	XX
DESIGNATION	CP102
CORS_ID	XX
PID	XX
LATITUDE	39°07'09.3074"
LONGITUDE	94°33'49.1217"
NORTHING (M)	327689.503
EASTING (M)	844496.259
ZONE	WEST
PROJECT AVERAGE GRID FACTOR	0.99994155

EXAMPLE OF PROJECT COORDINATE TO S.P.C.

PROJECT NORTHING X AVERAGE GRID FACTOR
= STATE PLANE NORTHING
PROJECT EASTING X AVERAGE GRID FACTOR
= STATE PLANE EASTING

EXAMPLE: CONTROL POINT #100
N 1071469.105 X 0.99994155 = N 1071406.478
E 2770386.162 X 0.99994155 = E 2770224.233

LINEAR UNIT CONVERSION

1 METER = 3.280833333 US SURVEY FEET (USFT)



COORDINATE POINT LISTING

SHEET NO	STATION	LOCATION	OFFSET (USFT)	MODIFIED STATE PLANE (GROUND)			DESCRIPTION
				NORTHING (US SURVEY FT)	EASTING (US SURVEY FT)	ELEVATION (US SURVEY FT)	
PROJECT CONTROL POINTS							
CPT-100	415+94.81	I-29 NB	323.44' RT	1,071,469.11	2,770,386.16	873.28	SET 1/2" IRON BAR W/HDR CAP
CPT-101	147+30.72	I-29	217.17' LT	1,074,675.79	2,770,197.80	757.80	SET 1/2" IRON BAR W/HDR CAP
CPT-102	151+59.31	I-29	233.38' RT	1,075,094.65	2,770,651.48	759.06	SET 1/2" IRON BAR W/HDR CAP (REFERENCE POINT)
CPT-103	199+33.71	I-29	435.79' RT	1,079,706.33	2,769,868.60	738.01	SET 1/2" IRON BAR W/HDR CAP
CPT-104	192+46.95	I-29	273.57' LT	1,079,032.53	2,769,146.91	739.34	SET 1/2" IRON BAR W/HDR CAP
CPT-105	210+93.56	I-29	86.83' RT	1,080,872.30	2,769,540.70	756.91	SET 1/2" IRON BAR W/HDR CAP
ALIGNMENTS							
RAMP PASEO NB	552+59.32	-	-	1071948.60	2770416.23	-	POB
	554+34.44	-	-	1072116.76	2770465.12	-	PC
	555+84.51	-	-	1072260.86	2770507.02	-	PI
	557+29.42	-	-	1072408.75	2770481.51	-	PT
	560+23.06	-	-	1072698.12	2770431.58	-	PC
	561+46.29	-	-	1072819.56	2770410.63	-	PI
	562+68.81	-	-	1072942.78	2770412.52	-	PCC
	563+36.86	-	-	1073010.81	2770413.61	-	PI
	564+04.90	-	-	1073078.82	2770415.78	-	PT
	564+63.40	-	-	1073137.29	2770417.64	-	POE
RAMP NB-FR	800+00.00	-	-	1074044.82	2770446.52	-	POB
	801+00.00	-	-	1074144.77	2770449.70	-	PC
	801+84.93	-	-	1074229.65	2770452.41	-	PI
	802+68.91	-	-	1074311.05	2770476.64	-	PT
	805+53.21	-	-	1074583.53	2770557.74	-	POE
RAMP FR-SB	600+00.00	-	-	1073927.37	2770319.72	-	POB
	600+60.00	-	-	1073987.35	2770321.63	-	PC
	601+96.27	-	-	1074123.54	2770325.97	-	PI
	603+31.68	-	-	1074258.02	2770303.96	-	PT
	606+76.69	-	-	1074598.50	2770248.23	-	POE
RAMP SB-LV	1910+00.00	-	-	1078375.99	2769347.17	-	POB, PC
	1911+89.30	-	-	1078563.57	2769321.70	-	PI
	1913+76.95	-	-	1078752.04	2769339.37	-	PT
	1915+36.49	-	-	1078910.89	2769354.26	-	PC
	1915+91.11	-	-	1078965.27	2769359.36	-	PI
	1916+45.66	-	-	1079019.88	2769359.88	-	PT
	1917+72.30	-	-	1079146.51	2769361.09	-	POE
RAMP LV-NB	2110+00.00	-	-	1078424.52	2769540.94	-	POB
	2112+41.93	-	-	1078662.48	2769497.28	-	PC
	2113+66.80	-	-	1078785.31	2769474.75	-	PI
	2114+90.78	-	-	1078910.14	2769477.99	-	PT
	2117+25.02	-	-	1079144.30	2769484.07	-	POE
RAMP 16TH-SB	2513+60.36	-	-	1080443.75	2769384.59	-	POB
	2517+92.84	-	-	1080876.17	2769392.42	-	PC
	2518+29.02	-	-	1080912.34	2769393.07	-	PI
	2518+65.20	-	-	1080948.52	2769392.42	-	PT
	2520+82.85	-	-	1081166.14	2769388.49	-	PC
	2521+42.85	-	-	1081226.13	2769387.41	-	PI
	2522+02.85	-	-	1081286.13	2769388.12	-	PT
	2527+37.41	-	-	1081820.66	2769394.50	-	POE

"THIS MEDIA SHOULD NOT BE CONSIDERED A CERTIFIED DOCUMENT."

DATE PREPARED
6/18/2026

ROUTE
I-29 STATE
MO
DISTRICT SHEET NO.
KC 47

COUNTY
JACKSON/CLAY
JOB NO.
J413458
CONTRACT ID.

PROJECT NO.

BRIDGE NO.

DESCRIPTION

DATE

MISSOURI HIGHWAYS AND TRANSPORTATION COMMISSION



105 WEST CAPITOL JEFFERSON CITY, MO 65102
1-888-ASK-MODOT (1-888-275-6636)

HNTB

1111 MAIN STREET, SUITE 2500
KANSAS CITY, MO 64106-2184
TELEPHONE (816) 472-1201
CERTIFICATE OF AUTHORITY
NO. 001270

COORDINATE POINTS
SHEET 1 OF 2

IF A SEAL IS PRESENT ON THIS SHEET IT HAS BEEN ELECTRONICALLY SEALED AND DATED.

"THIS MEDIA SHOULD NOT BE CONSIDERED A CERTIFIED DOCUMENT."

DATE

DATE PREPARED
6/18/2026

ROUTE STATE
I-29 MO

DISTRICT SHEET NO.
KC 49

COUNTY
JACKSON/CLAY

JOB NO.
J413458
CONTRACT ID.


PROJECT NO.

BRIDGE NO.

DESCRIPTION

DATE

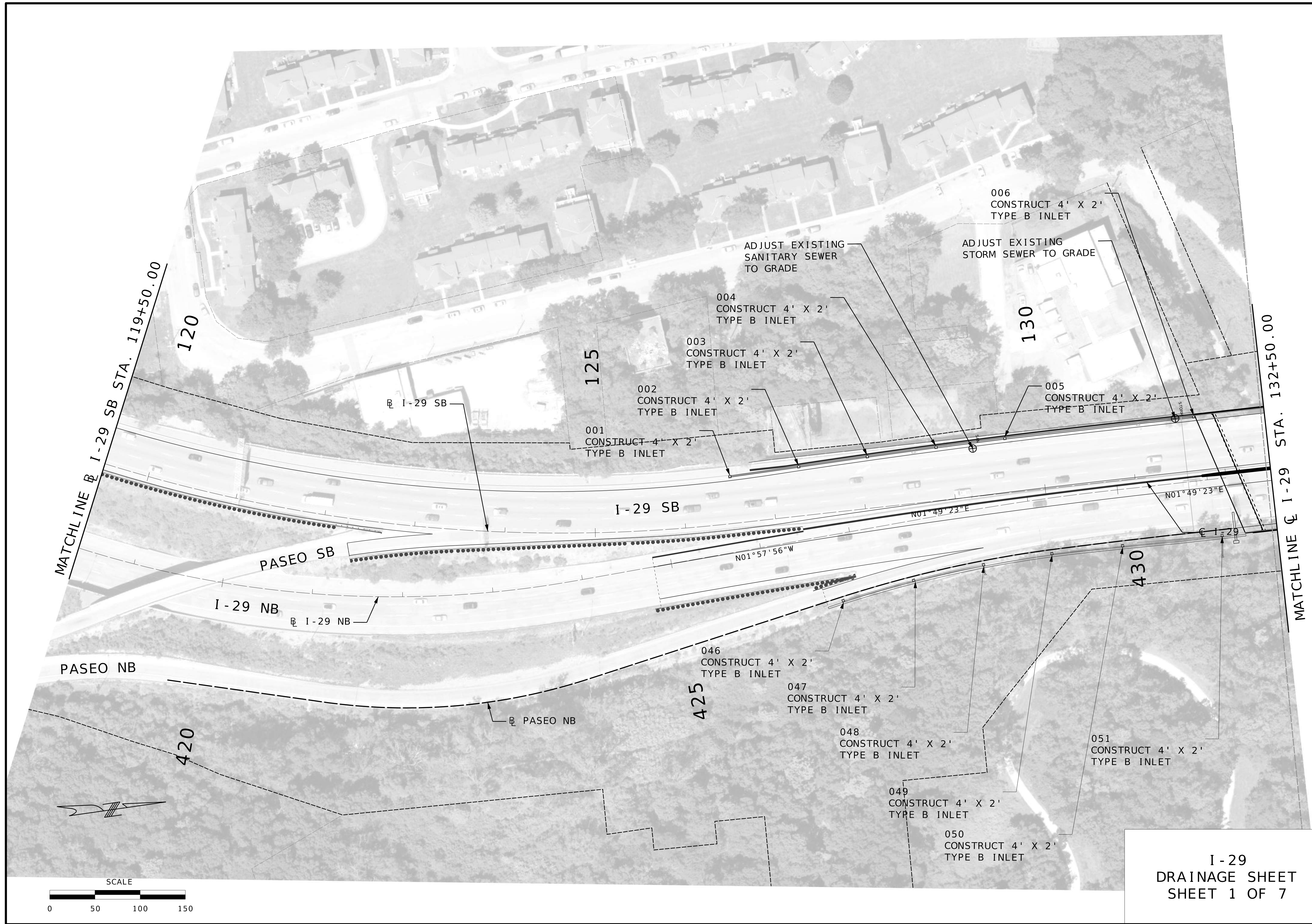
MISSOURI HIGHWAYS AND TRANSPORTATION COMMISSION



105 WEST CAPITOL
JEFFERSON CITY, MO 65102
1-888-ASK-MODOT (1-888-275-6636)

HNTB
1111 MAIN STREET, SUITE 2500
KANSAS CITY, MO 64106-2184
TELEPHONE (816) 472-1201
CERTIFICATE OF AUTHORITY
NO. 001270

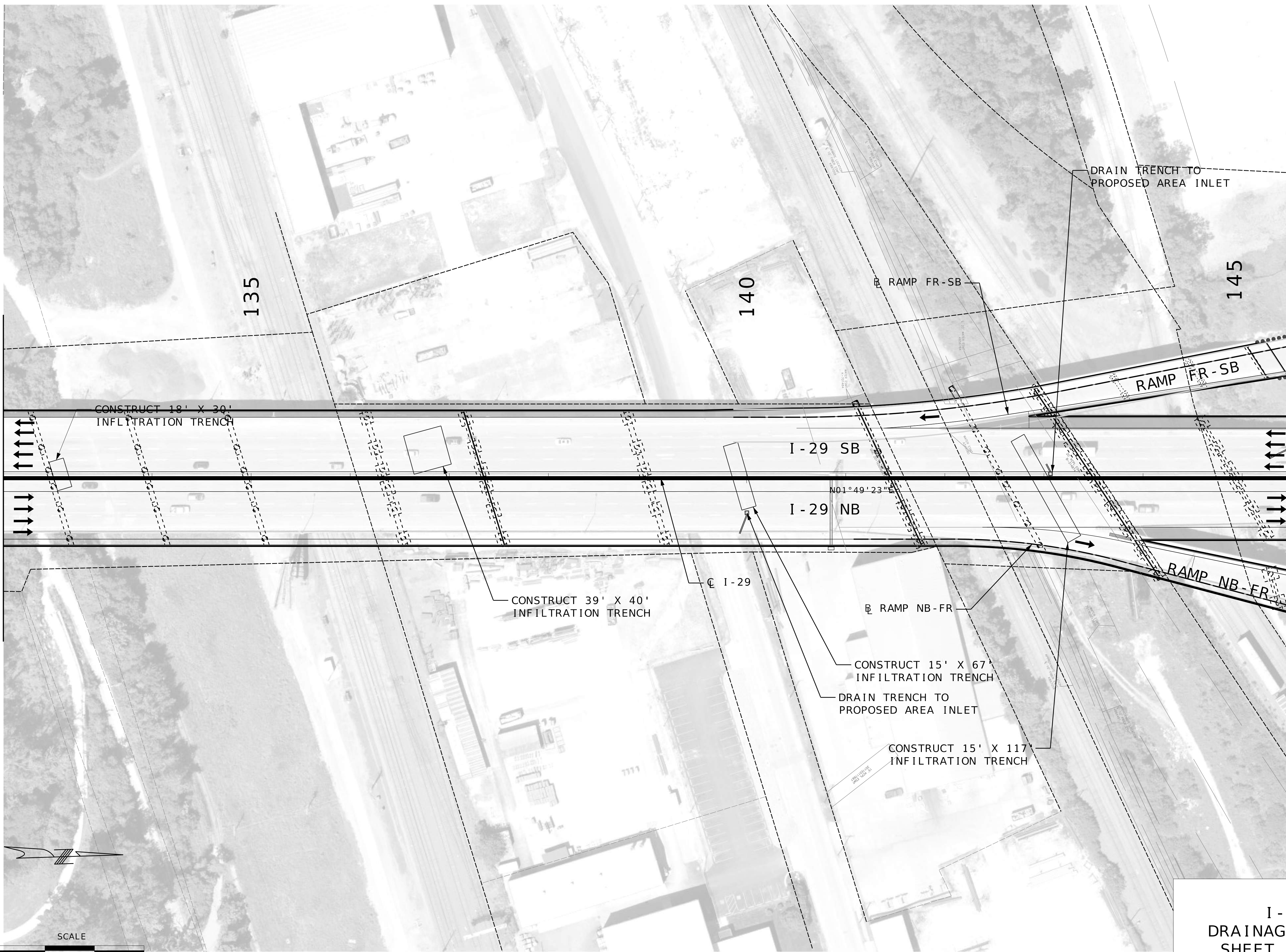
IF A SEAL IS PRESENT ON THIS SHEET IT HAS BEEN ELECTRONICALLY SEALED AND DATED.



I-29
DRAINAGE SHEET
SHEET 1 OF 7

MATCHLINE \varnothing I-29 STA. 132+50.00

MATCHLINE \varnothing I-29 STA. 145+50.00



I-29
DRAINAGE SHEET
SHEET 2 OF 7

"THIS MEDIA SHOULD NOT BE CONSIDERED A CERTIFIED DOCUMENT."

DATE PREPARED
6/18/2026

ROUTE STATE
I-29 MO

DISTRICT SHEET NO.
KC 50

COUNTY
JACKSON/CLAY

JOB NO.
J413458

CONTRACT ID.

PROJECT NO.

BRIDGE NO.

DATE	DESCRIPTION

MISSOURI HIGHWAYS AND TRANSPORTATION COMMISSION

105 WEST CAPITOL
JEFFERSON CITY, MO 65102
1-888-ASK-MODOT (1-888-275-6636)

HNTB

1111 MAIN STREET, SUITE 2500
KANSAS CITY, MO 64106-2184
TELEPHONE (816) 472-1201
CERTIFICATE OF AUTHORITY
NO. 001270

IF A SEAL IS PRESENT ON THIS SHEET IT HAS BEEN ELECTRONICALLY SEALED AND DATED.

MATCHLINE @ I-29 STA. 171+50.00

MATCHLINE @ I-29 STA. 184+50.00

175

180

@ I-29

RAMP BF-SB

057
CONSTRUCT 4' X 2'
TYPE B INLET

047
CONSTRUCT 4' X 2'
TYPE B INLET

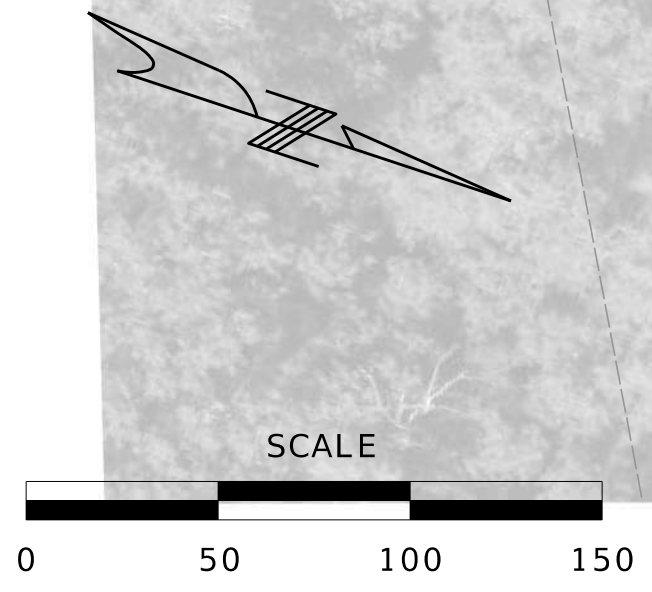
RAMP BF-SB

048
CONSTRUCT 4' X 2'
TYPE B INLET

049
CONSTRUCT 4' X 2'
TYPE B INLET

050
CONSTRUCT 4' X 2'
TYPE B INLET

051
CONSTRUCT 4' X 2'
TYPE B INLET



I-29
DRAINAGE SHEET
SHEET 4 OF 7

"THIS MEDIA SHOULD NOT BE CONSIDERED A CERTIFIED DOCUMENT."

DATE PREPARED
6/19/2026

ROUTE STATE
I-29 MO

DISTRICT SHEET NO.
KC 53

COUNTY
JACKSON/CLAY

JOB NO.
J413458

CONTRACT ID.

PROJECT NO.
BRIDGE NO.

DATE	DESCRIPTION

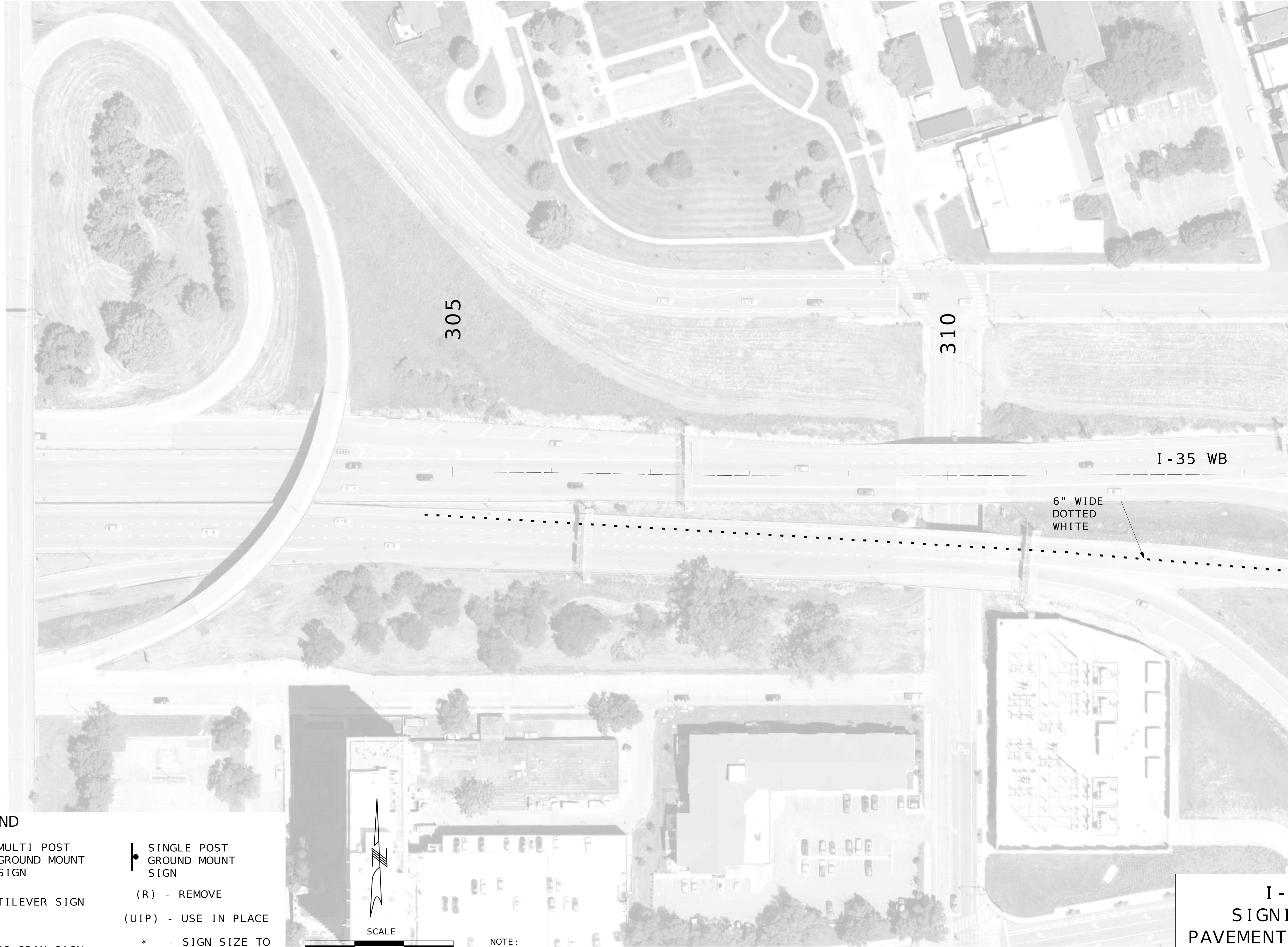
MISSOURI HIGHWAYS AND TRANSPORTATION COMMISSION

105 WEST CAPITOL
JEFFERSON CITY, MO 65102
1-888-ASK-MODOT (1-888-275-6636)

HNTB

1111 MAIN STREET, SUITE 2500
KANSAS CITY, MO 64106-2184
TELEPHONE (816) 472-1201
CERTIFICATE OF AUTHORITY NO. 001270

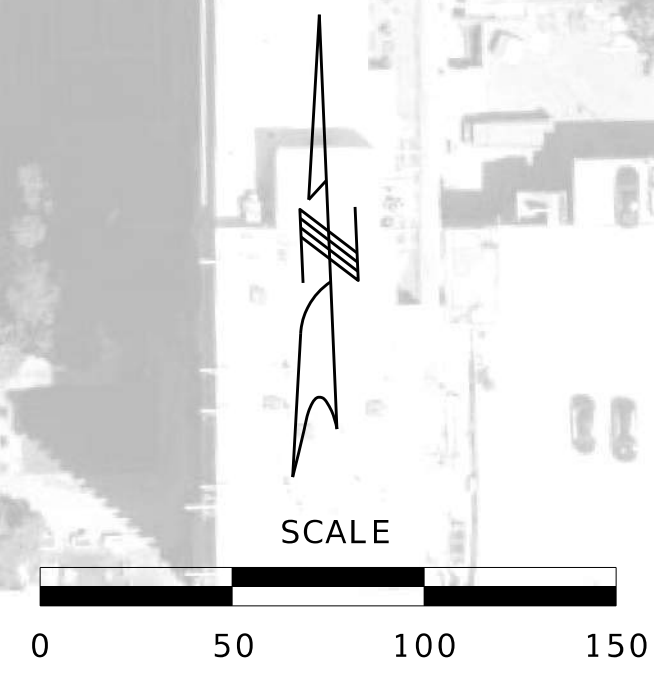
IF A SEAL IS PRESENT ON THIS SHEET IT HAS BEEN ELECTRONICALLY SEALED AND DATED.



MATCHLINE @ I-35 WB STA. 313+50.00

LEGEND

	MULTI POST GROUND MOUNT SIGN		SINGLE POST GROUND MOUNT SIGN
	CANTILEVER SIGN	(R) - REMOVE	
	TRUSS SPAN SIGN	(UIP) - USE IN PLACE	
		* - SIGN SIZE TO BE DETERMINED	



NOTE:
SEE MAINLANE PLAN SHEETS
FOR I-29 INFORMATION.

**I-29
SIGNING &
PAVEMENT MARKING
SHEET 1 OF 12**

"THIS MEDIA SHOULD NOT BE CONSIDERED A CERTIFIED DOCUMENT."

DATE PREPARED 6/18/2026	
ROUTE I-29	STATE MO
DISTRICT KC	SHEET NO. 57
COUNTY JACKSON/CLAY	
JOB NO. J413458	
CONTRACT ID.	
PROJECT NO.	
BRIDGE NO.	

DATE	DESCRIPTION

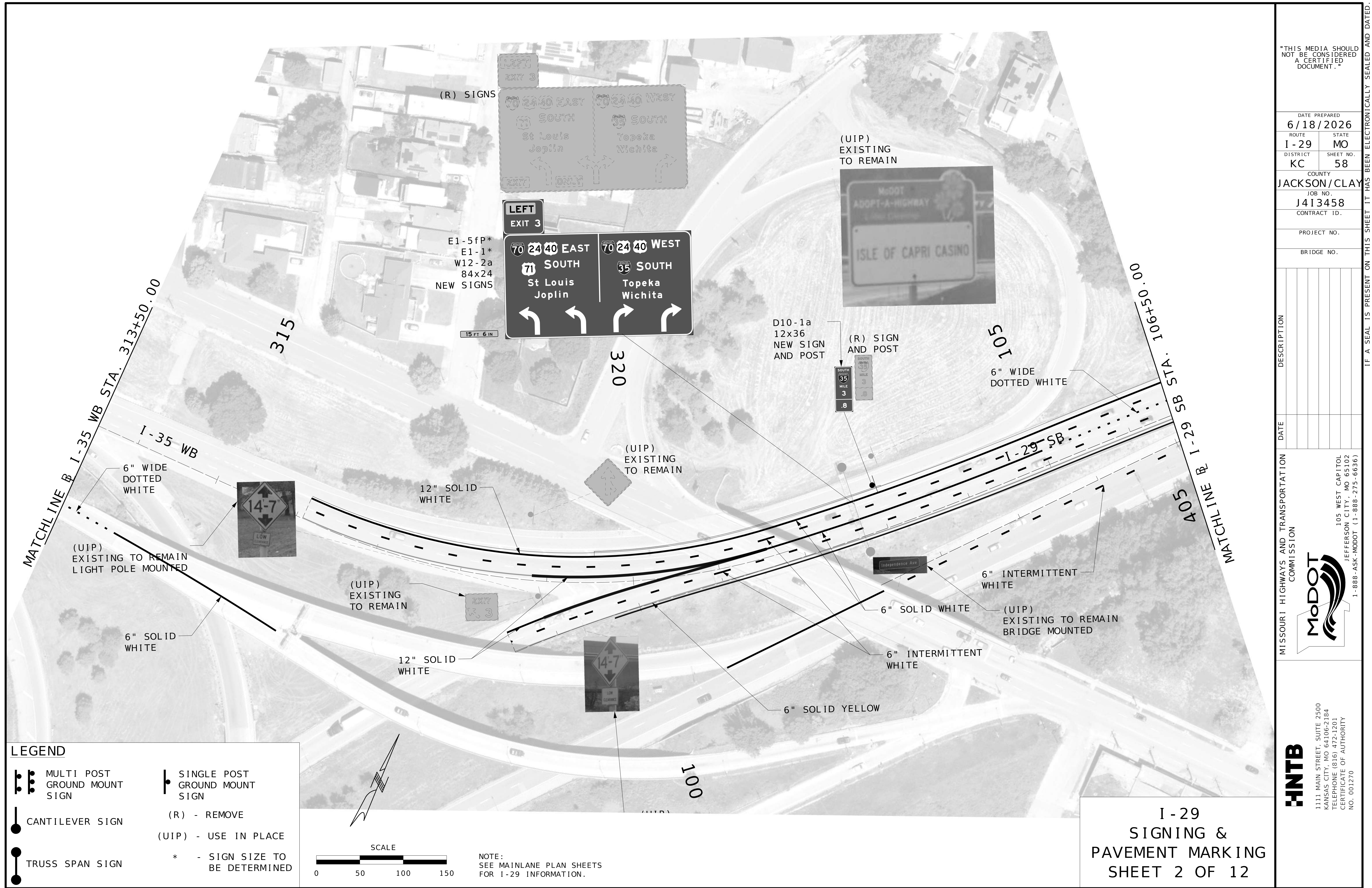
MISSOURI HIGHWAYS AND TRANSPORTATION COMMISSION

105 WEST CAPITOL
JEFFERSON CITY, MO 65102
1-888-ASK-MODOT (1-888-275-6636)

HNTB

1111 MAIN STREET, SUITE 2500
KANSAS CITY, MO 64106-2184
TELEPHONE (816) 472-1201
CERTIFICATE OF AUTHORITY NO. 001270

IF A SEAL IS PRESENT ON THIS SHEET IT HAS BEEN ELECTRONICALLY SEALED AND DATED.



"THIS MEDIA SHOULD NOT BE CONSIDERED A CERTIFIED DOCUMENT."

DATE PREPARED
6/18/2026
ROUTE STATE
I-29 MO
DISTRICT SHEET NO.
KC 58

COUNTY
JACKSON/CLAY
JOB NO.
J413458
CONTRACT ID.

PROJECT NO.
BRIDGE NO.

DATE	DESCRIPTION

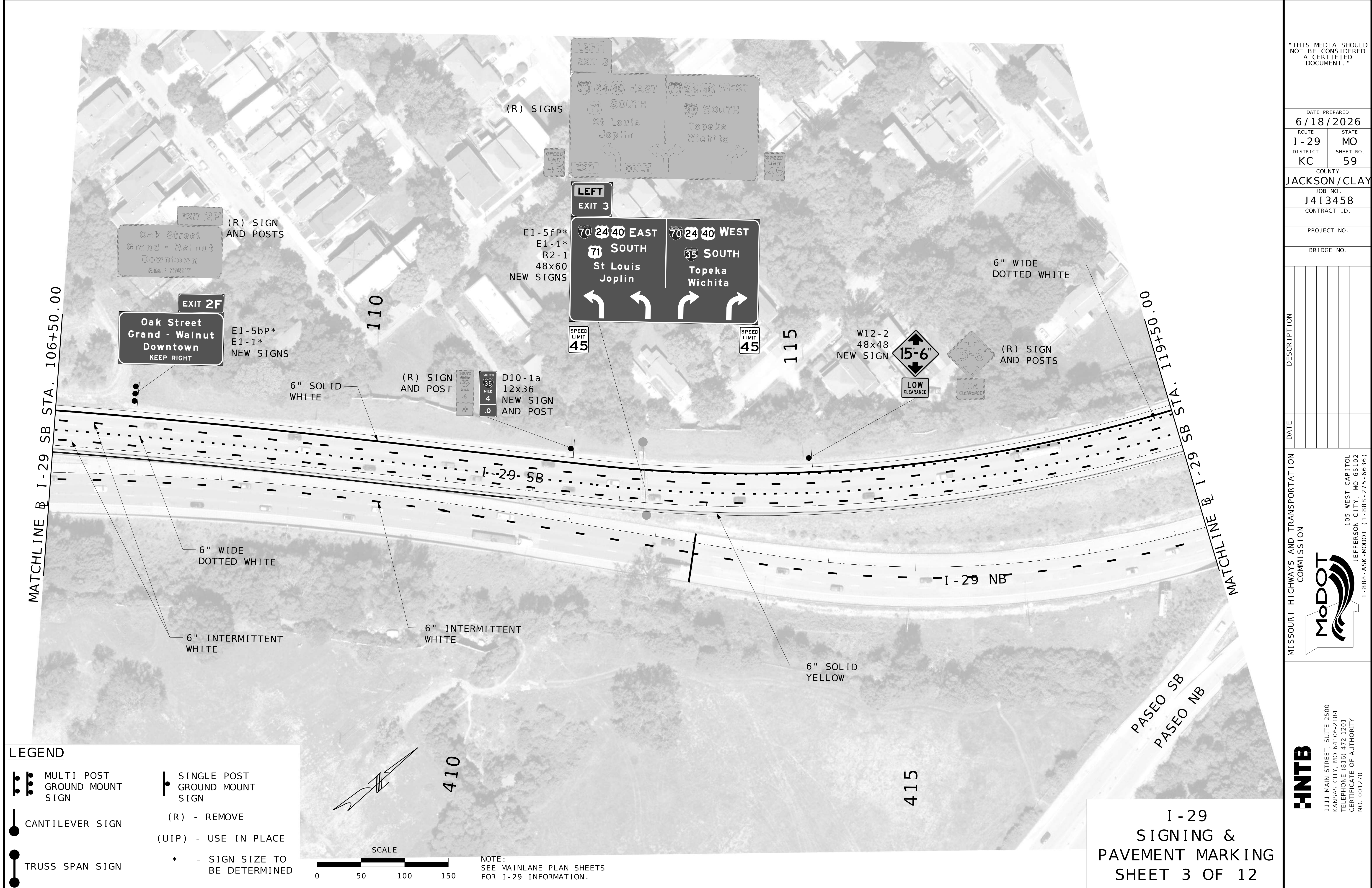
MISSOURI HIGHWAYS AND TRANSPORTATION COMMISSION

 105 WEST CAPITOL JEFFERSON CITY, MO 65102
 1-888-ASK-MODOT (1-888-275-6636)

HNTB
 1111 MAIN STREET, SUITE 2500
 KANSAS CITY, MO 64106-2184
 TELEPHONE (816) 472-1201
 CERTIFICATE OF AUTHORITY NO. 001270

I-29
SIGNING &
PAVEMENT MARKING
SHEET 2 OF 12

IF A SEAL IS PRESENT ON THIS SHEET IT HAS BEEN ELECTRONICALLY SEALED AND DATED.



"THIS MEDIA SHOULD NOT BE CONSIDERED A CERTIFIED DOCUMENT."

DATE PREPARED		6/18/2026	
ROUTE	STATE	ROUTE	STATE
I-29	MO	I-29	MO
DISTRICT	SHEET NO.	DISTRICT	SHEET NO.
KC	59	KC	59
COUNTY			
JACKSON/CLAY			
JOB NO.			
J413458			
CONTRACT ID.			

PROJECT NO.
BRIDGE NO.

DESCRIPTION	DATE

MISSOURI HIGHWAYS AND TRANSPORTATION COMMISSION

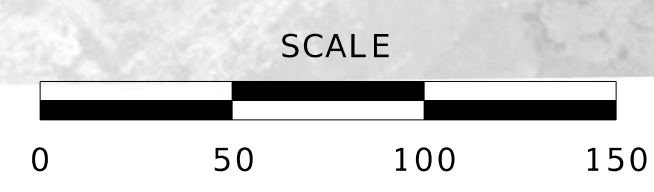
105 WEST CAPITOL
JEFFERSON CITY, MO 65102
1-888-ASK-MODOT (1-888-275-6636)

HNTB

1111 MAIN STREET, SUITE 2500
KANSAS CITY, MO 64106-2184
TELEPHONE (816) 472-1201
CERTIFICATE OF AUTHORITY NO. 001270

LEGEND

	MULTI POST GROUND MOUNT SIGN		SINGLE POST GROUND MOUNT SIGN
	CANTILEVER SIGN	(R) - REMOVE	(UIP) - USE IN PLACE
	TRUSS SPAN SIGN	* - SIGN SIZE TO BE DETERMINED	



NOTE:
SEE MAINLANE PLAN SHEETS FOR I-29 INFORMATION.

I-29
SIGNING &
PAVEMENT MARKING
SHEET 3 OF 12

IF A SEAL IS PRESENT ON THIS SHEET IT HAS BEEN ELECTRONICALLY SEALED AND DATED.

"THIS MEDIA SHOULD NOT BE CONSIDERED A CERTIFIED DOCUMENT."

DATE PREPARED
6/18/2026
ROUTE
I-29 STATE
MO
DISTRICT SHEET NO.
KC 60

COUNTY
JACKSON/CLAY
JOB NO.
J413458
CONTRACT ID.

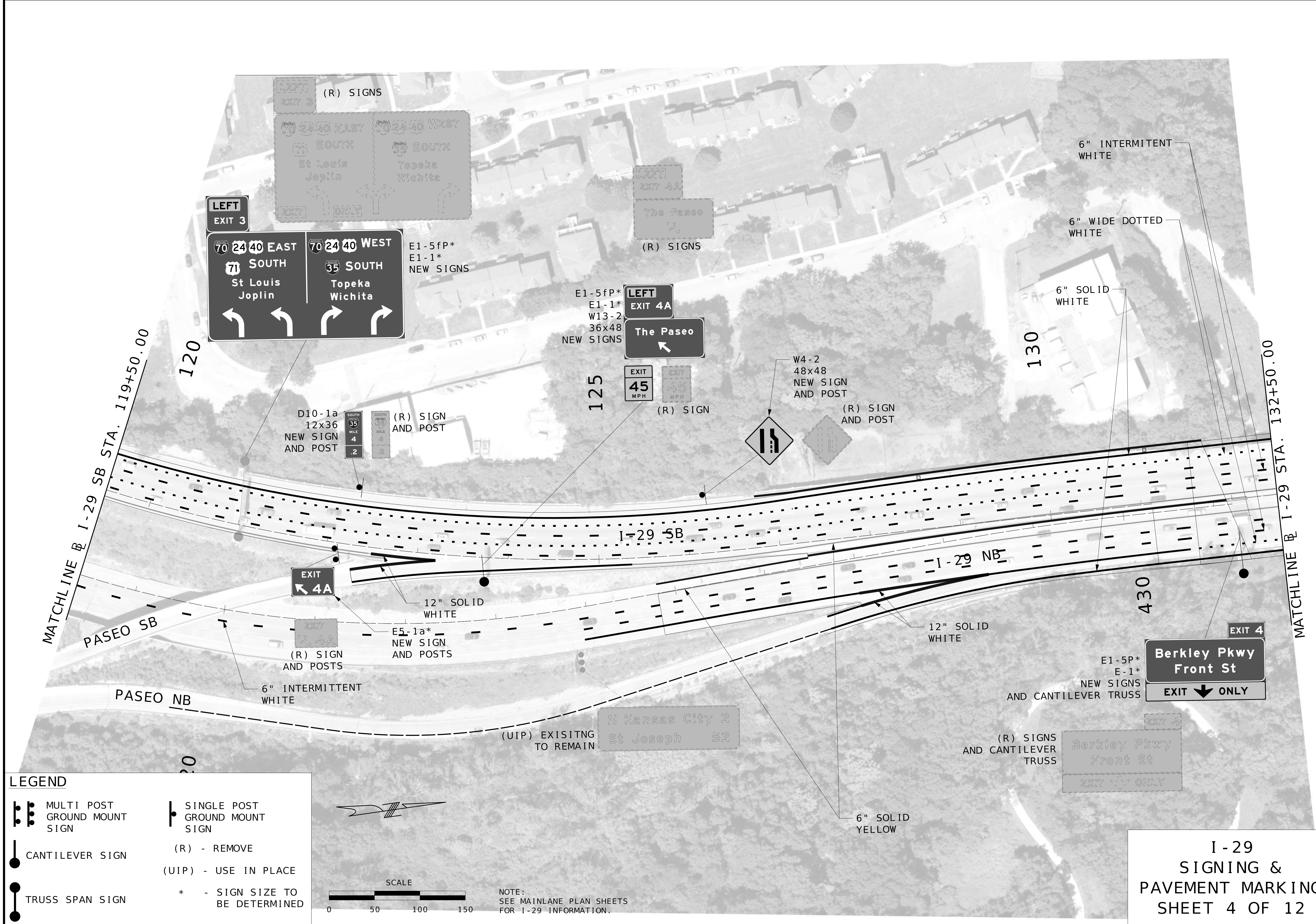
PROJECT NO.
BRIDGE NO.

DATE	DESCRIPTION

MISSOURI HIGHWAYS AND TRANSPORTATION COMMISSION
MoDOT
105 WEST CAPITOL
JEFFERSON CITY, MO 65102
1-888-ASK-MODOT (1-888-275-6636)

HNTB
1111 MAIN STREET, SUITE 2500
KANSAS CITY, MO 64106-2184
TELEPHONE (816) 472-1201
CERTIFICATE OF AUTHORITY NO. 001270

IF A SEAL IS PRESENT ON THIS SHEET IT HAS BEEN ELECTRONICALLY SEALED AND DATED.



LEGEND

	MULTI POST GROUND MOUNT SIGN		SINGLE POST GROUND MOUNT SIGN
	CANTILEVER SIGN	(R) - REMOVE	
	TRUSS SPAN SIGN	(UIP) - USE IN PLACE	
		* - SIGN SIZE TO BE DETERMINED	

SCALE
0 50 100 150

NOTE:
SEE MAINLANE PLAN SHEETS FOR I-29 INFORMATION.


I-29
SIGNING &
PAVEMENT MARKING
SHEET 4 OF 12

"THIS MEDIA SHOULD NOT BE CONSIDERED A CERTIFIED DOCUMENT."

DATE PREPARED
6/18/2026
ROUTE
I-29 STATE
MO
DISTRICT SHEET NO.
KC 61
COUNTY
JACKSON/CLAY
JOB NO.
J413458
CONTRACT ID.


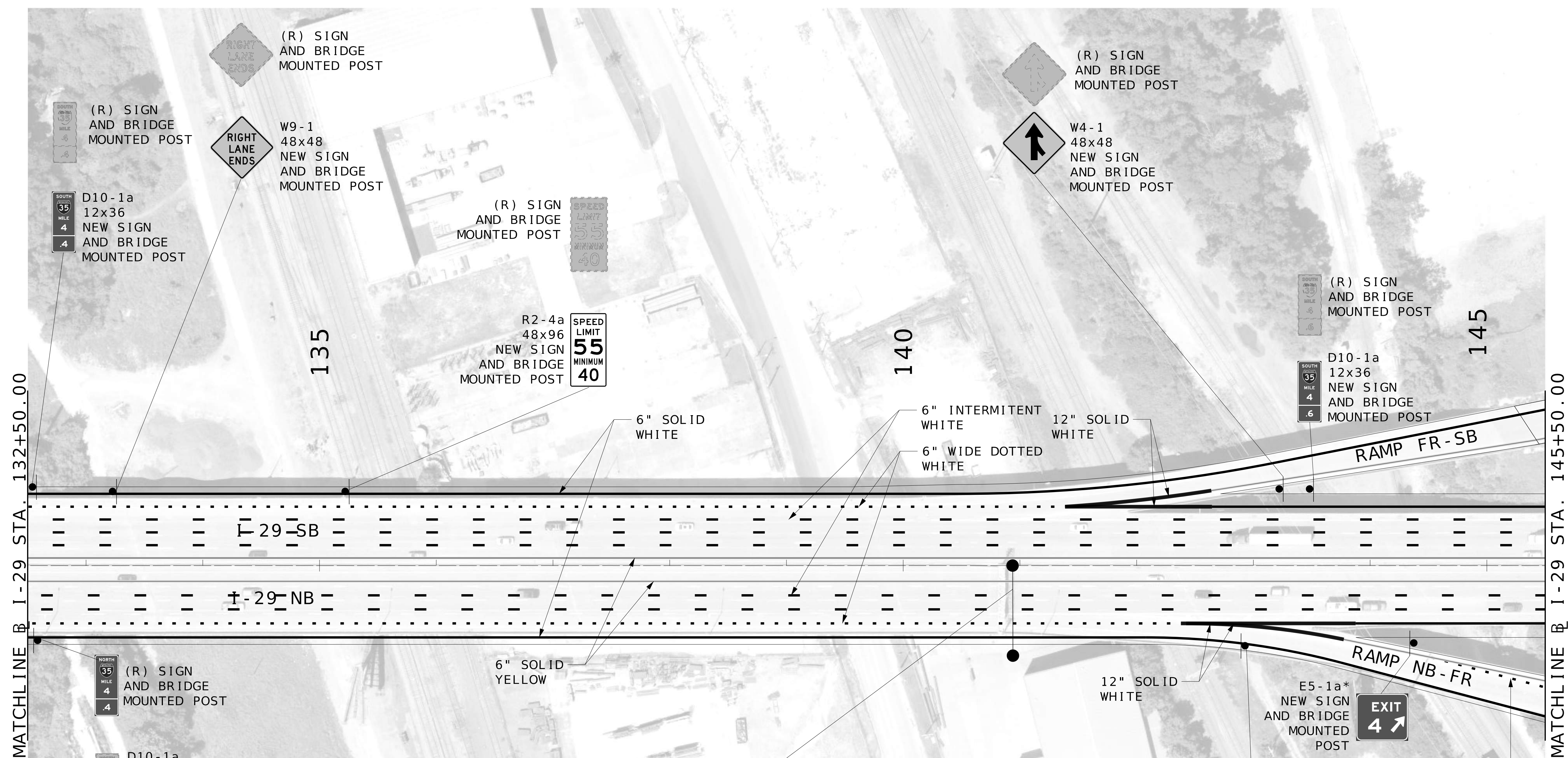
PROJECT NO.
BRIDGE NO.

DATE	DESCRIPTION

MISSOURI HIGHWAYS AND TRANSPORTATION COMMISSION

 105 WEST CAPITOL
 JEFFERSON CITY, MO 65102
 1-888-ASK-MODOT (1-888-275-6636)

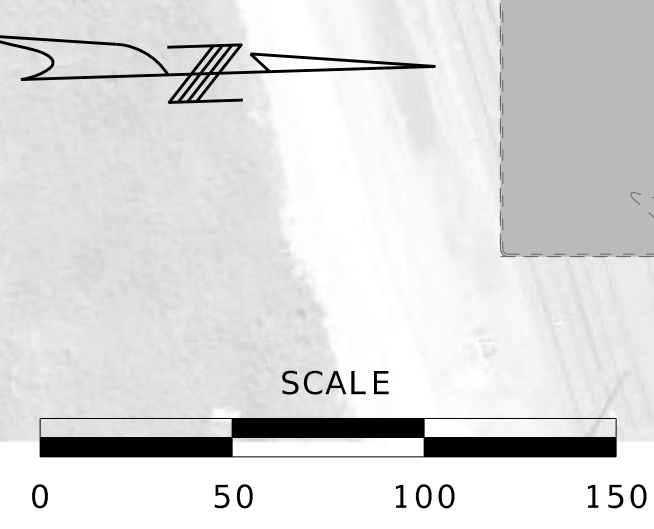
HNTB
 1111 MAIN STREET, SUITE 2500
 KANSAS CITY, MO 64106-2184
 TELEPHONE (816) 472-1201
 CERTIFICATE OF AUTHORITY NO. 001270

IF A SEAL IS PRESENT ON THIS SHEET IT HAS BEEN ELECTRONICALLY SEALED AND DATED.



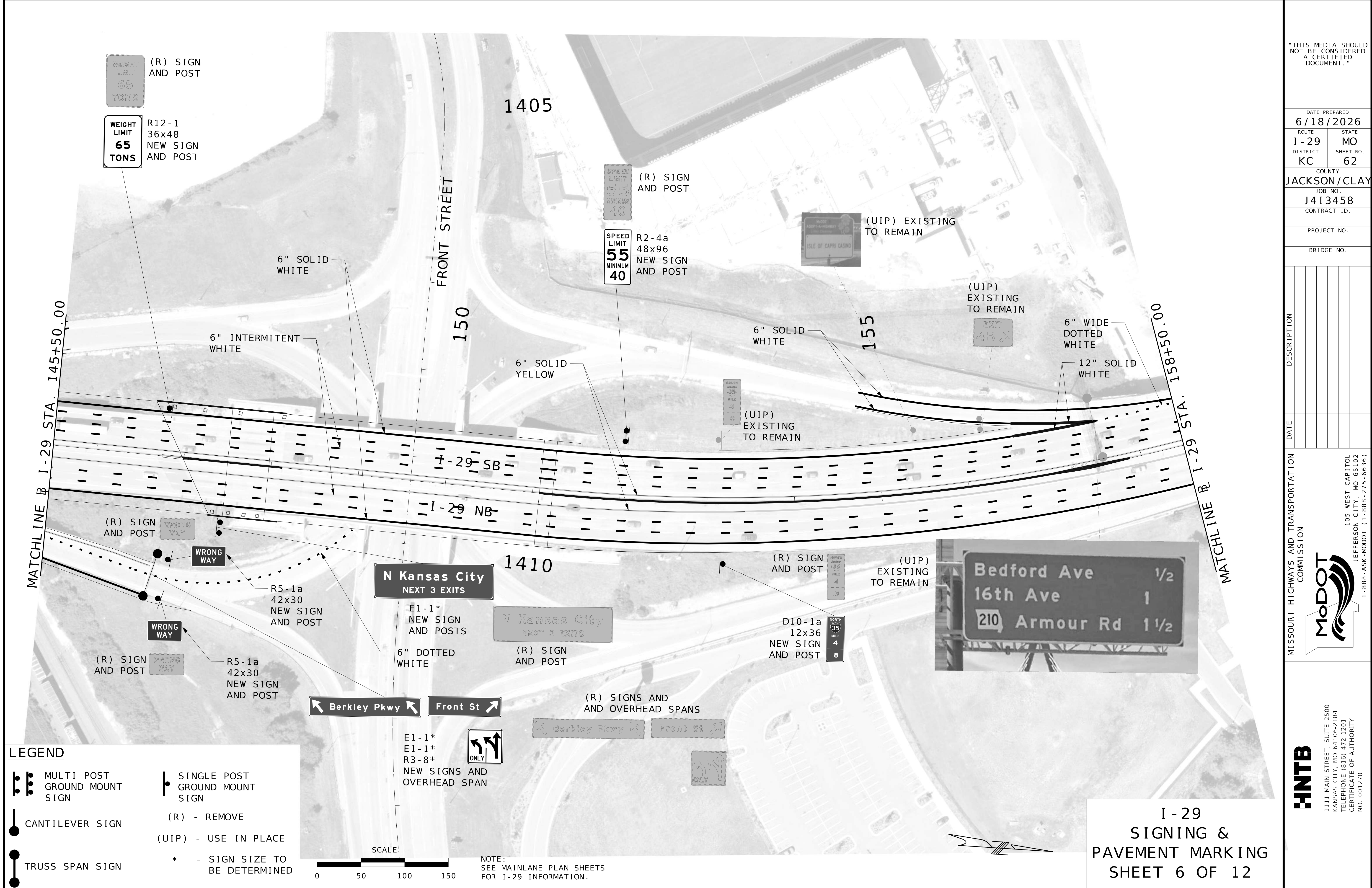
LEGEND

	MULTI POST GROUND MOUNT SIGN		SINGLE POST GROUND MOUNT SIGN
	CANTILEVER SIGN	(R) - REMOVE	(UIP) - USE IN PLACE
	TRUSS SPAN SIGN	* - SIGN SIZE TO BE DETERMINED	



NOTE:
SEE MAINLANE PLAN SHEETS FOR I-29 INFORMATION.

**I-29
SIGNING &
PAVEMENT MARKING
SHEET 5 OF 12**



"THIS MEDIA SHOULD NOT BE CONSIDERED A CERTIFIED DOCUMENT."

DATE PREPARED		6/18/2026	
ROUTE	STATE		
I-29	MO		
DISTRICT	SHEET NO.		
KC	62		
COUNTY			
JACKSON/CLAY			
JOB NO.			
J413458			
CONTRACT ID.			

PROJECT NO.
BRIDGE NO.

DATE	DESCRIPTION

MISSOURI HIGHWAYS AND TRANSPORTATION COMMISSION
MoDOT
 105 WEST CAPITOL
 JEFFERSON CITY, MO 65102
 1-888-ASK-MODOT (1-888-275-6636)

HNTB
 1111 MAIN STREET, SUITE 2500
 KANSAS CITY, MO 64106-2184
 TELEPHONE (816) 472-1201
 CERTIFICATE OF AUTHORITY NO. 001270

I-29
SIGNING &
PAVEMENT MARKING
SHEET 6 OF 12

LEGEND

	MULTI POST GROUND MOUNT SIGN		SINGLE POST GROUND MOUNT SIGN
	CANTILEVER SIGN	(R) - REMOVE	(UIP) - USE IN PLACE
	TRUSS SPAN SIGN	* - SIGN SIZE TO BE DETERMINED	



NOTE:
SEE MAINLANE PLAN SHEETS FOR I-29 INFORMATION.

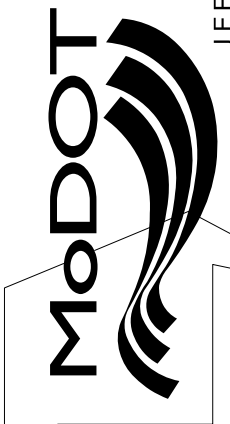
IF A SEAL IS PRESENT ON THIS SHEET IT HAS BEEN ELECTRONICALLY SEALED AND DATED.

"THIS MEDIA SHOULD NOT BE CONSIDERED A CERTIFIED DOCUMENT."

DATE PREPARED
6/18/2026
ROUTE STATE
I-29 MO
DISTRICT SHEET NO.
KC 63
COUNTY
JACKSON/CLAY
JOB NO.
J413458
CONTRACT ID.

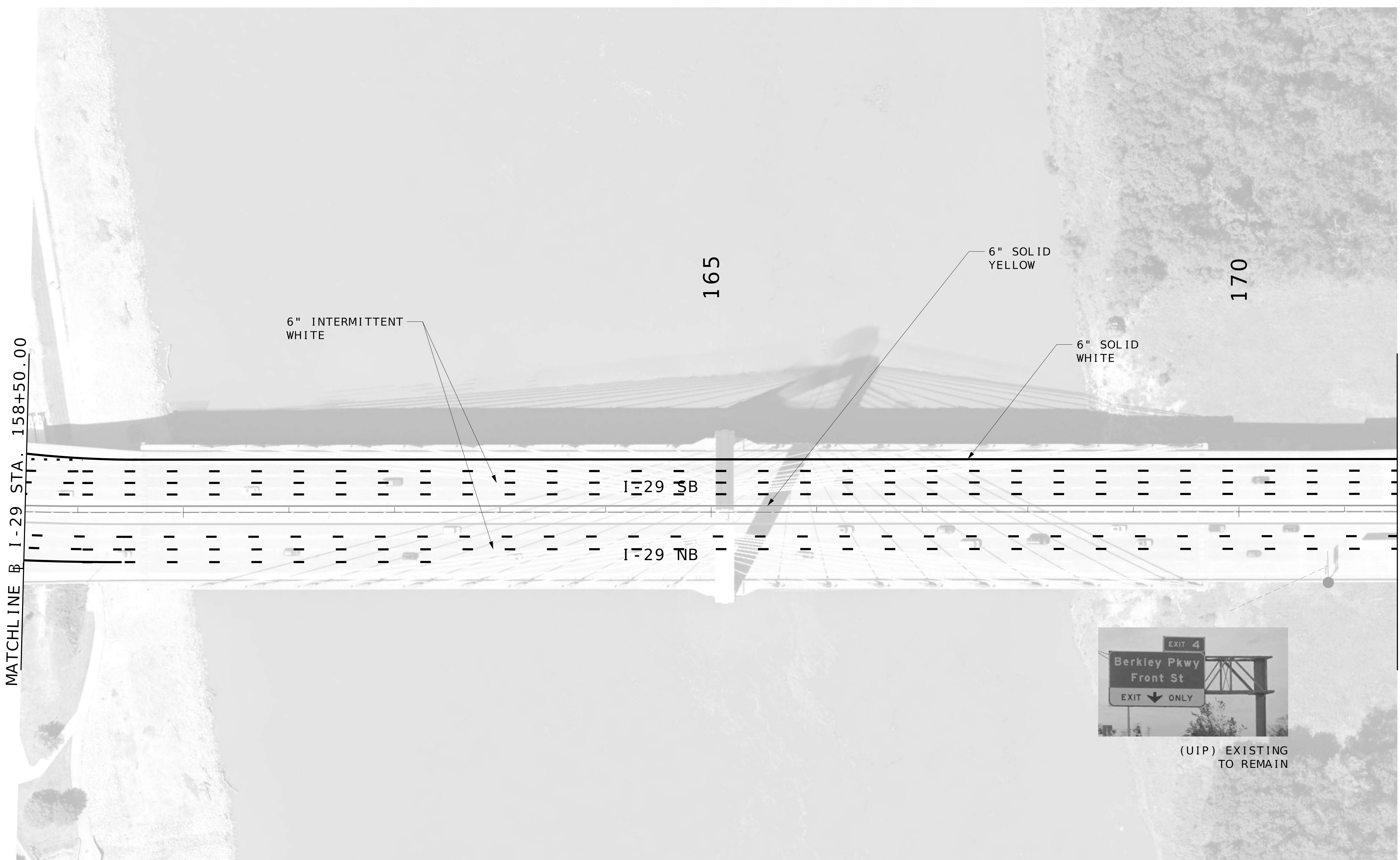
PROJECT NO.
BRIDGE NO.

DATE	DESCRIPTION

MISSOURI HIGHWAYS AND TRANSPORTATION COMMISSION

 105 WEST CAPITOL JEFFERSON CITY, MO 65102
 1-888-ASK-MODOT (1-888-275-6636)

HNTB
 1111 MAIN STREET, SUITE 2500
 KANSAS CITY, MO 64106-2184
 TELEPHONE (816) 472-1201
 CERTIFICATE OF AUTHORITY NO. 001270

IF A SEAL IS PRESENT ON THIS SHEET IT HAS BEEN ELECTRONICALLY SEALED AND DATED.



MATCHLINE @ I-29 STA. 158+50.00

MATCHLINE @ I-29 STA. 171+50.00

6" INTERMITTENT WHITE

6" SOLID YELLOW

6" SOLID WHITE

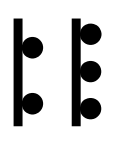



I-29 SB

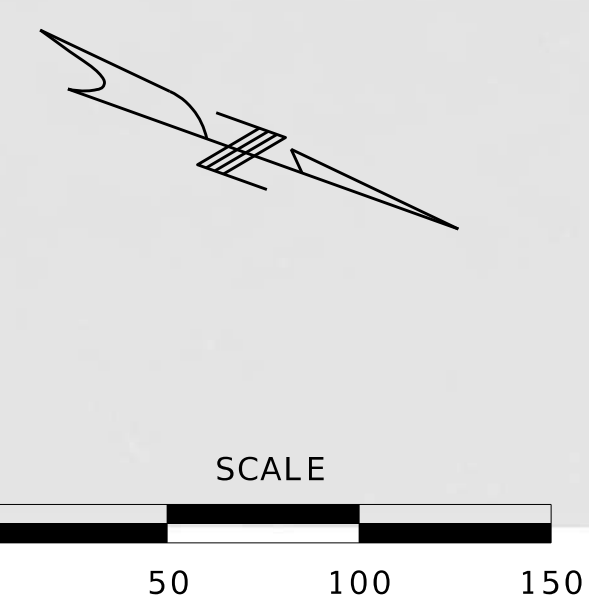
I-29 NB



(UIP) EXISTING TO REMAIN

LEGEND

	MULTI POST GROUND MOUNT SIGN		SINGLE POST GROUND MOUNT SIGN
	CANTILEVER SIGN	(R) - REMOVE	
	TRUSS SPAN SIGN	(UIP) - USE IN PLACE	
		* - SIGN SIZE TO BE DETERMINED	

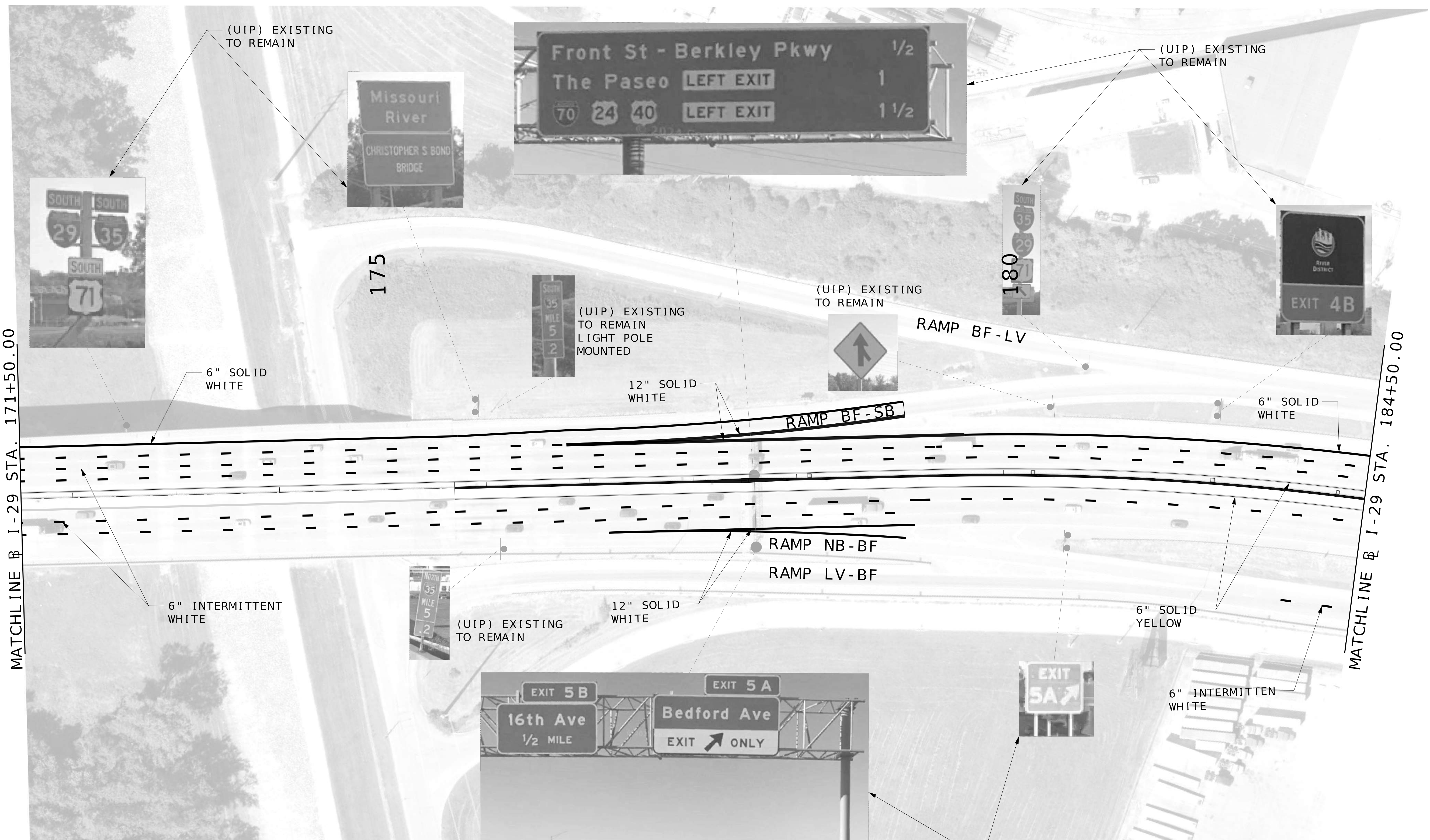


NOTE:
SEE MAINLANE PLAN SHEETS FOR I-29 INFORMATION.

I-29
SIGNING &
PAVEMENT MARKING
SHEET 7 OF 12

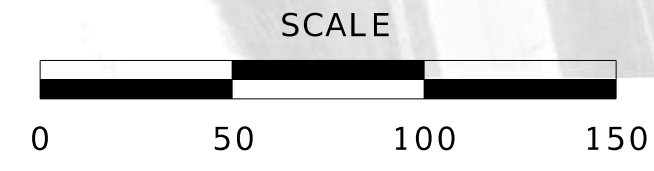
MATCHLINE @ I-29 STA. 171+50.00

MATCHLINE @ I-29 STA. 184+50.00



LEGEND

- MULTI POST GROUND MOUNT SIGN
- SINGLE POST GROUND MOUNT SIGN
- CANTILEVER SIGN
- TRUSS SPAN SIGN
- (R) - REMOVE
- (UIP) - USE IN PLACE
- * - SIGN SIZE TO BE DETERMINED



NOTE:
SEE MAINLANE PLAN SHEETS
FOR I-29 INFORMATION.

I-29
SIGNING &
PAVEMENT MARKING
SHEET 8 OF 12

"THIS MEDIA SHOULD NOT BE CONSIDERED A CERTIFIED DOCUMENT."

DATE PREPARED: 6/18/2026
ROUTE: I-29 STATE: MO
DISTRICT: KC SHEET NO.: 64
COUNTY: JACKSON/CLAY
JOB NO.: J413458
CONTRACT ID.:
PROJECT NO.:
BRIDGE NO.:

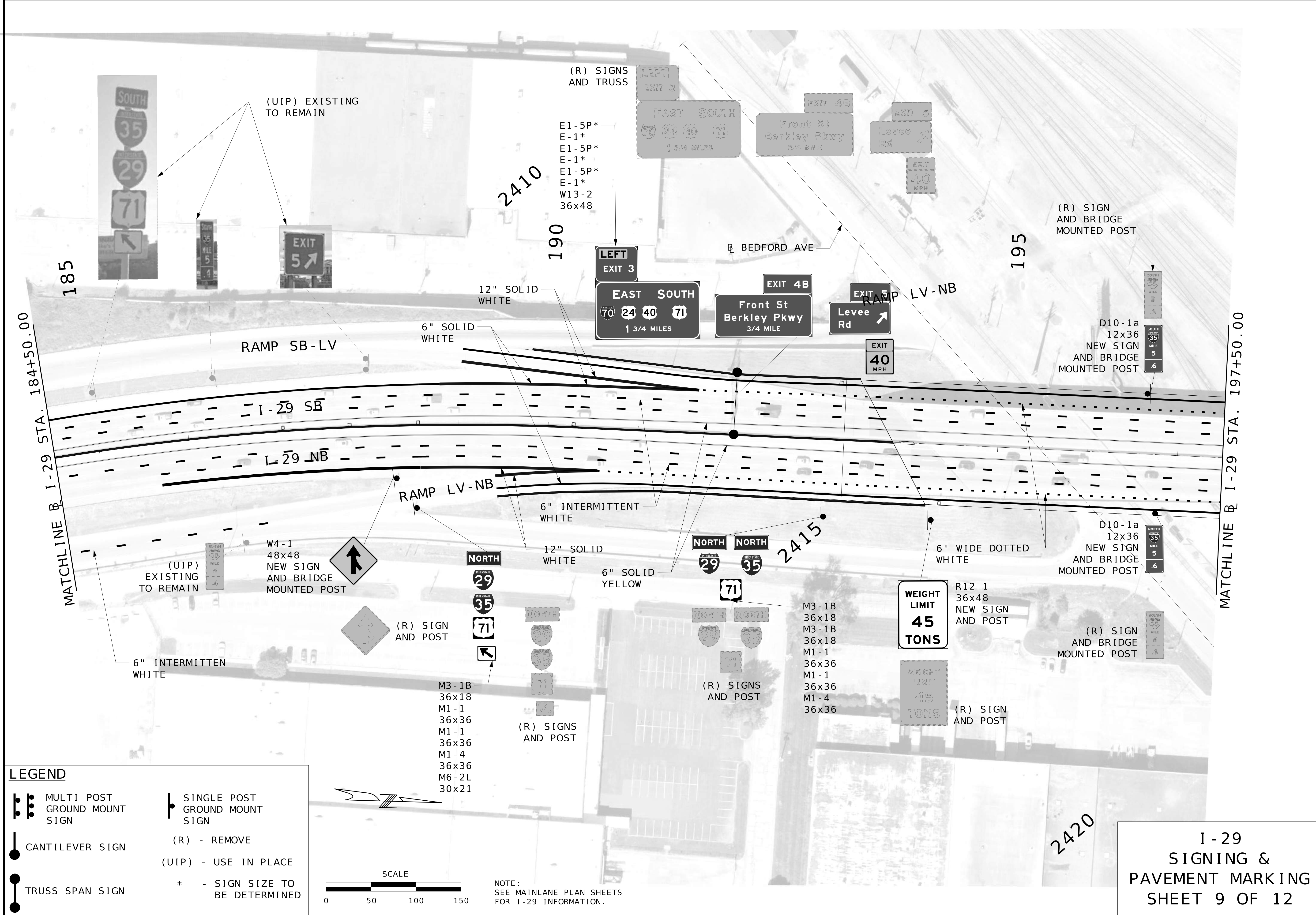
DATE	DESCRIPTION

MISSOURI HIGHWAYS AND TRANSPORTATION COMMISSION

MoDOT
105 WEST CAPITOL
JEFFERSON CITY, MO 65102
1-888-ASK-MODOT (1-888-275-6636)

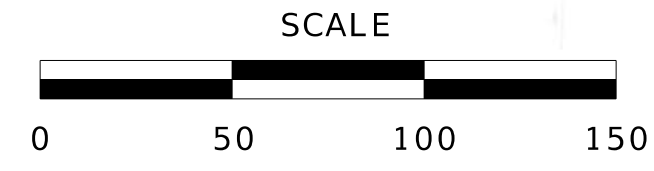
HNTB
1111 MAIN STREET, SUITE 2500
KANSAS CITY, MO 64106-2184
TELEPHONE (816) 472-1201
CERTIFICATE OF AUTHORITY NO. 001270

IF A SEAL IS PRESENT ON THIS SHEET IT HAS BEEN ELECTRONICALLY SEALED AND DATED.



LEGEND

	MULTI POST GROUND MOUNT SIGN		SINGLE POST GROUND MOUNT SIGN
	CANTILEVER SIGN	(R) - REMOVE	(UIP) - USE IN PLACE
	TRUSS SPAN SIGN	* - SIGN SIZE TO BE DETERMINED	



NOTE:
SEE MAINLANE PLAN SHEETS FOR I-29 INFORMATION.

**I-29
SIGNING &
PAVEMENT MARKING
SHEET 9 OF 12**

"THIS MEDIA SHOULD NOT BE CONSIDERED A CERTIFIED DOCUMENT."

DATE PREPARED 6/18/2026	
ROUTE I-29	STATE MO
DISTRICT KC	SHEET NO. 65
COUNTY JACKSON/CLAY	
JOB NO. J413458	
CONTRACT ID.	
PROJECT NO.	
BRIDGE NO.	

DATE	DESCRIPTION

MISSOURI HIGHWAYS AND TRANSPORTATION COMMISSION

105 WEST CAPITOL
JEFFERSON CITY, MO 65102
1-888-ASK-MODOT (1-888-275-6636)

HNTB

1111 MAIN STREET, SUITE 2500
KANSAS CITY, MO 64106-2184
TELEPHONE (816) 472-1201
CERTIFICATE OF AUTHORITY NO. 001270

IF A SEAL IS PRESENT ON THIS SHEET IT HAS BEEN ELECTRONICALLY SEALED AND DATED.


"THIS MEDIA SHOULD NOT BE CONSIDERED A CERTIFIED DOCUMENT."

DATE PREPARED
6/18/2026
ROUTE STATE
I-29 MO
DISTRICT SHEET NO.
KC 66

COUNTY
JACKSON/CLAY
JOB NO.
J413458
CONTRACT ID.

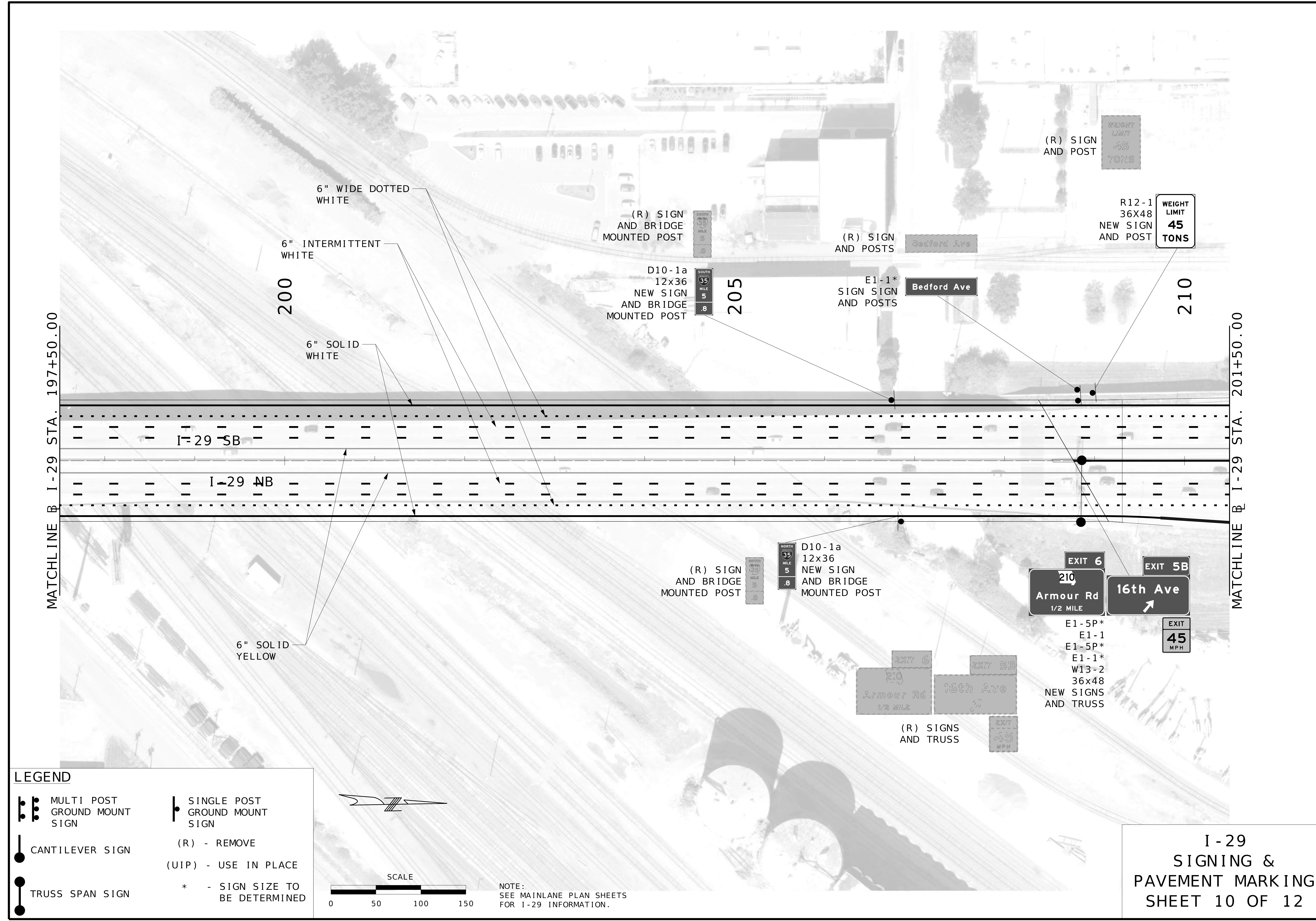
PROJECT NO.
BRIDGE NO.

DATE	DESCRIPTION

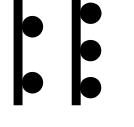



MISSOURI HIGHWAYS AND TRANSPORTATION COMMISSION

 105 WEST CAPITOL
 JEFFERSON CITY, MO 65102
 1-888-ASK-MODOT (1-888-275-6636)

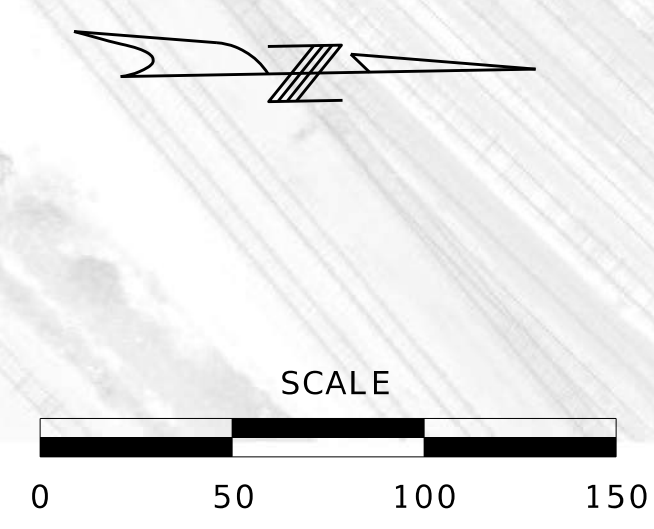
HNTB
 1111 MAIN STREET, SUITE 2500
 KANSAS CITY, MO 64106-2184
 TELEPHONE (816) 472-1201
 CERTIFICATE OF AUTHORITY NO. 001270

IF A SEAL IS PRESENT ON THIS SHEET IT HAS BEEN ELECTRONICALLY SEALED AND DATED.



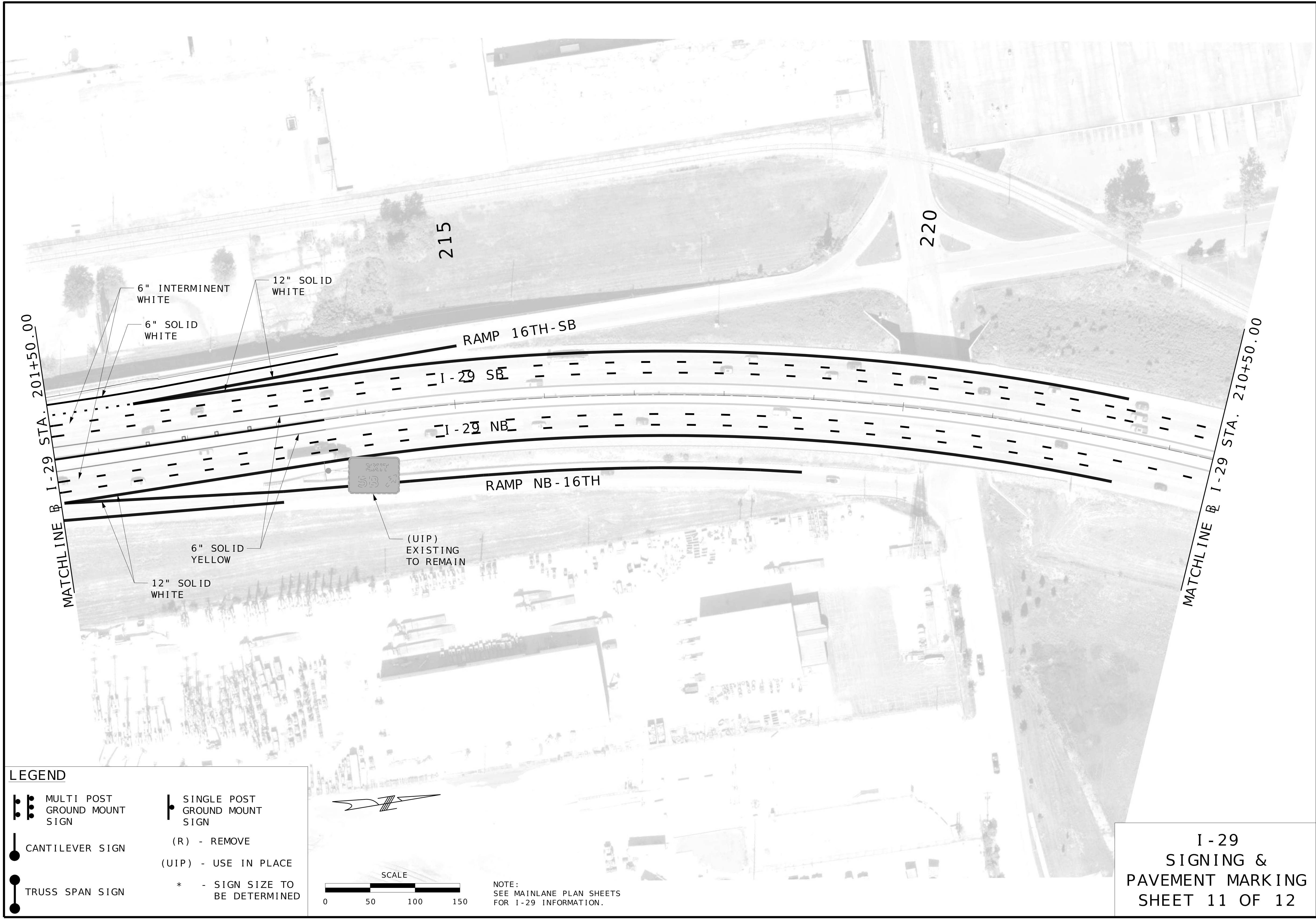
LEGEND

	MULTI POST GROUND MOUNT SIGN		SINGLE POST GROUND MOUNT SIGN
	CANTILEVER SIGN	(R) - REMOVE	
	TRUSS SPAN SIGN	(UIP) - USE IN PLACE	
		* - SIGN SIZE TO BE DETERMINED	



NOTE:
SEE MAINLANE PLAN SHEETS FOR I-29 INFORMATION.

**I-29
SIGNING &
PAVEMENT MARKING
SHEET 10 OF 12**




"THIS MEDIA SHOULD NOT BE CONSIDERED A CERTIFIED DOCUMENT."

DATE PREPARED
6/18/2026
ROUTE STATE
I-29 MO
DISTRICT SHEET NO.
KC 67
COUNTY
JACKSON/CLAY
JOB NO.
J413458
CONTRACT ID.

PROJECT NO.
BRIDGE NO.

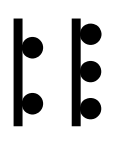



DATE	DESCRIPTION

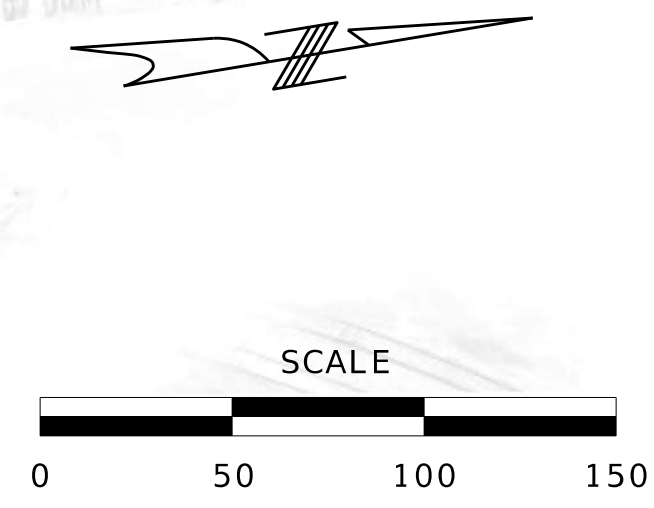
MISSOURI HIGHWAYS AND TRANSPORTATION COMMISSION

 105 WEST CAPITOL
 JEFFERSON CITY, MO 65102
 1-888-ASK-MODOT (1-888-275-6636)

HNTB
 1111 MAIN STREET, SUITE 2500
 KANSAS CITY, MO 64106-2184
 TELEPHONE (816) 472-1201
 CERTIFICATE OF AUTHORITY NO. 001270

I-29
SIGNING &
PAVEMENT MARKING
SHEET 11 OF 12

LEGEND

 MULTI POST GROUND MOUNT SIGN	 SINGLE POST GROUND MOUNT SIGN
 CANTILEVER SIGN	(R) - REMOVE
 TRUSS SPAN SIGN	(UIP) - USE IN PLACE
	* - SIGN SIZE TO BE DETERMINED



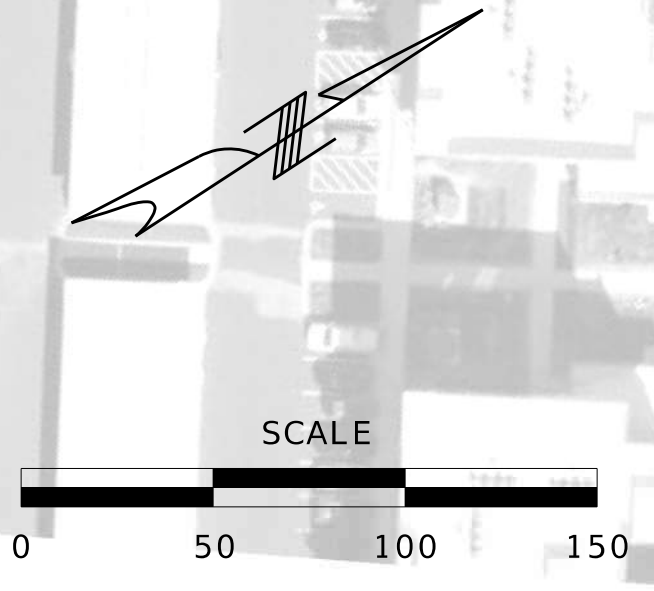
NOTE:
SEE MAINLANE PLAN SHEETS FOR I-29 INFORMATION.

IF A SEAL IS PRESENT ON THIS SHEET IT HAS BEEN ELECTRONICALLY SEALED AND DATED.



LEGEND

	MULTI POST GROUND MOUNT SIGN		SINGLE POST GROUND MOUNT SIGN
	CANTILEVER SIGN	(R) - REMOVE	
	TRUSS SPAN SIGN	(UIP) - USE IN PLACE	
		* - SIGN SIZE TO BE DETERMINED	



NOTE:
SEE MAINLANE PLAN SHEETS
FOR I-29 INFORMATION.

**I-29
SIGNING &
PAVEMENT MARKING
SHEET 12 OF 12**

"THIS MEDIA SHOULD NOT BE CONSIDERED A CERTIFIED DOCUMENT."

DATE PREPARED 6/18/2026	
ROUTE I-29	STATE MO
DISTRICT KC	SHEET NO. 68
COUNTY JACKSON/CLAY	
JOB NO. J413458	
CONTRACT ID.	

PROJECT NO.
BRIDGE NO.

DATE	DESCRIPTION

MISSOURI HIGHWAYS AND TRANSPORTATION COMMISSION

105 WEST CAPITOL
JEFFERSON CITY, MO 65102
1-888-ASK-MODOT (1-888-275-6636)

HNTB

1111 MAIN STREET, SUITE 2500
KANSAS CITY, MO 64106-2184
TELEPHONE (816) 472-1201
CERTIFICATE OF AUTHORITY NO. 001270

IF A SEAL IS PRESENT ON THIS SHEET IT HAS BEEN ELECTRONICALLY SEALED AND DATED.