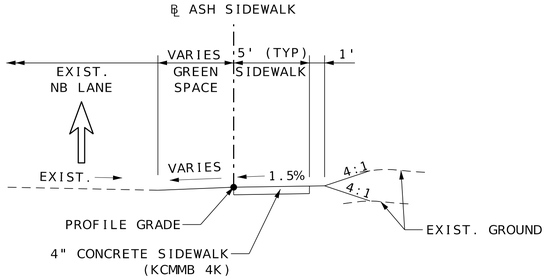

SECTION ON TANGENT

TYPICAL SECTION - ℄ ASH AVE SIDEWALK
STA. 8+00.00 TO STA. 9+50.87

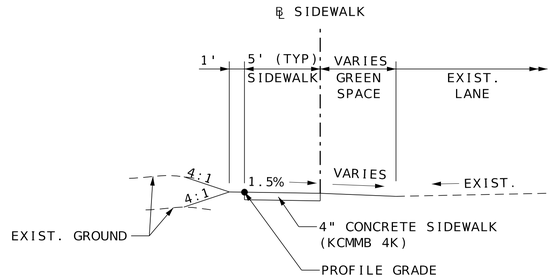

SECTION ON TANGENT

TYPICAL SECTION
℄ LEXINGTON AVE SIDEWALK - STA. 3+16.84 TO STA. 6+01.91
℄ CEDAR AVE SIDEWALK (EAST) - STA. 80+11.58 TO STA. 84+81.64
℄ CEDAR AVE SIDEWALK (WEST) - STA. 90+00.00 TO STA. 98+05.09

1 REVISED SHARED USE PATH TYPICAL

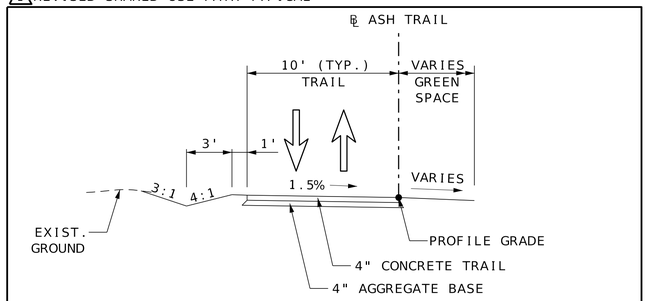

V-DITCH DETAIL

STA. 19+85.00 TO STA. 22+25.00 (℄ ASH AVE TRAIL)

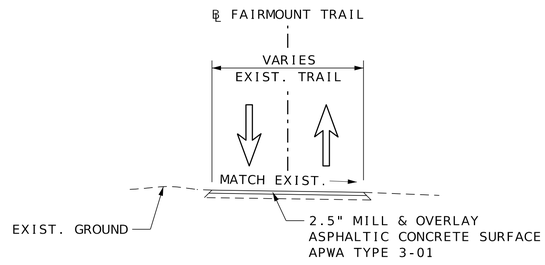

TYPICAL SECTION - ℄ FAIRMOUNT TRAIL
STA. 50+21.52 TO STA. 74+46.21

1 REVISED SHARED USE PATH TYPICAL

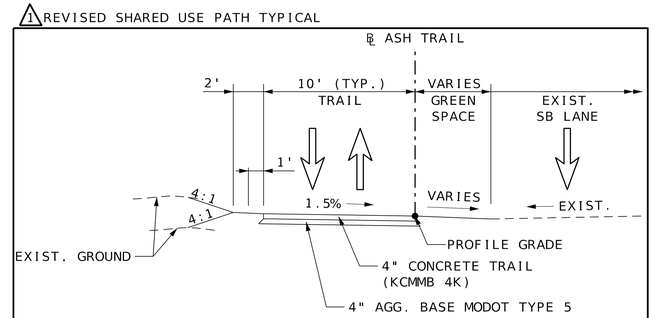

SECTION ON TANGENT

TYPICAL SECTION - ℄ ASH AVE TRAIL
STA. 10+00.00 TO STA. 32+42.34

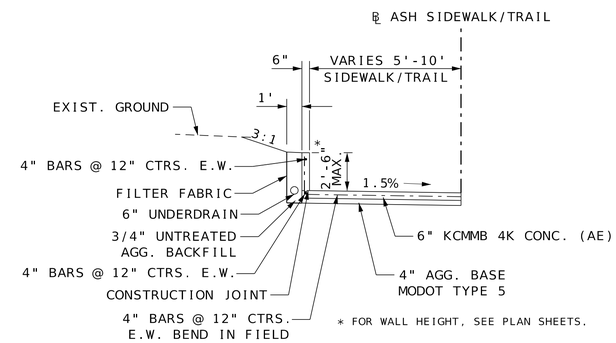

DETAIL - INTEGRAL SIDEWALK AND RETAINING WALL WITH UNDERDRAIN

STA. 8+25.00 TO STA. 8+47.30 (℄ ASH AVE SIDEWALK) - RT
STA. 8+82.97 TO STA. 8+95.00 (℄ ASH AVE SIDEWALK) - RT
STA. 10+40.00 TO STA. 10+46.00 (℄ ASH AVE TRAIL) - LT
STA. 31+96.32 TO STA. 32+28.32 (℄ ASH AVE TRAIL) - LT
STA. 211+14.74 TO STA. 212+18.90 (℄ KENTUCKY RD) - LT

NOTE: FOR INTEGRAL RETAINNG WALL & UNDERDRAIN DETAILS, SEE CITY STANDARD DRAWINGS.

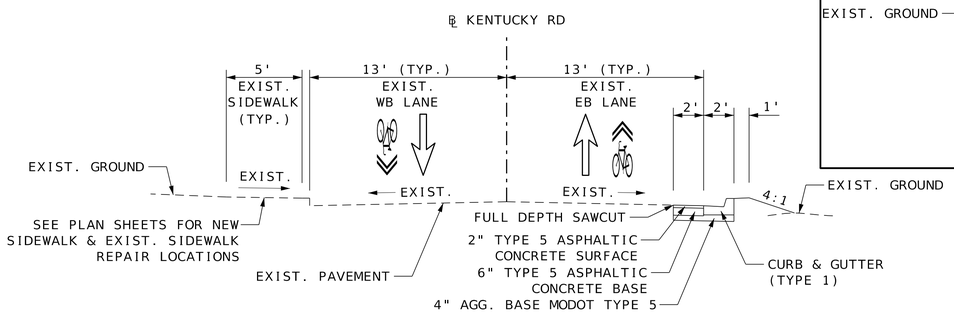

SECTION ON TANGENT

ROAD TYPICAL SECTION KENTUCKY RD
STA. 210+96.85 TO STA. 213+92.08

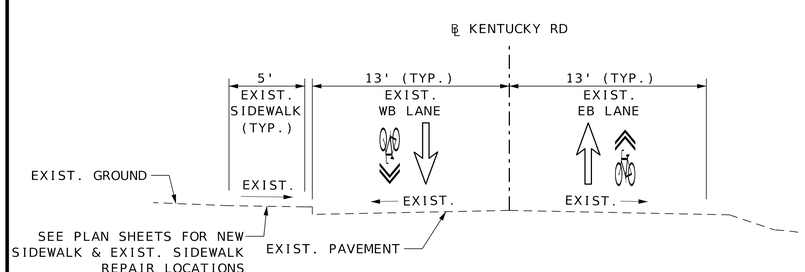

SECTION ON TANGENT

ROAD TYPICAL SECTION KENTUCKY RD
STA. 201+11.53 TO STA. 210+96.85
STA. 213+92.08 TO STA. 218+93.92
STA. 220+15.66 TO STA. 223+96.21

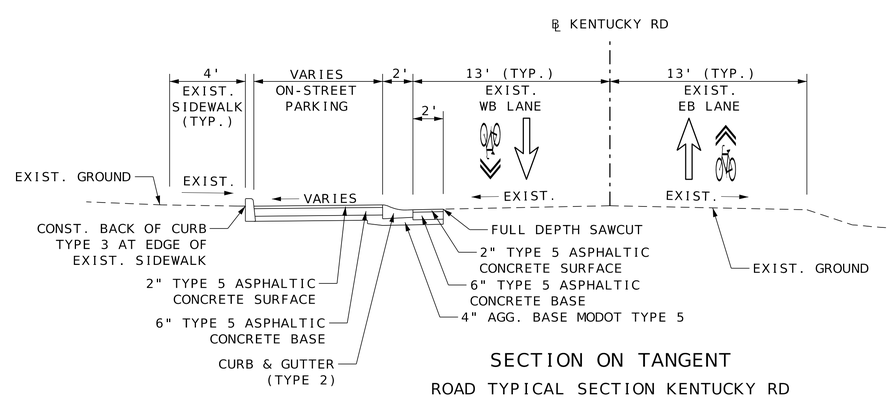

SECTION ON TANGENT

ROAD TYPICAL SECTION KENTUCKY RD
STA. 218+93.92 TO STA. 220+15.66

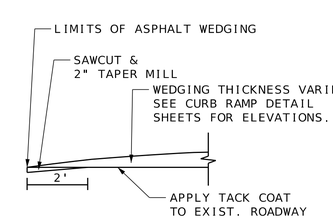

DETAIL - ASPHALT WEDGING
SEE PLANS FOR LOCATIONS

TYPICAL SECTIONS
SHEET 1 OF 1

THIS MEDIA SHOULD NOT BE CONSIDERED A CERTIFIED DOCUMENT.

DATE PREPARED: 9/14/2026

FAIRMOUNT LOOP

STATE: MO | SHEET NO.: 2

COUNTY: JACKSON

CITY: INDEPENDENCE

ROUTES: KENTUCKY & ASH

FEDERAL PROJECT NO.: TAP-3379(444)

CITY PROJECT NO.: 112501

DATE	DESCRIPTION
9/14/26	REVISED SHARED USE PATH

INDEPENDENCE * MISSOURI *
20201 East Jackson Drive
Independence, MO 64057

Burns & McDonnell Engineering Co., Inc.
9400 Ward Parkway
Kansas City, Missouri 64114
816-333-9400
Certificate of Authority No.: 000165
BMcD Project No. 178842

BURNS McDONNELL

c:\bmcd_lib\pw_connect\trn2\d0199365\Typical_Sections_178842_I5.dgn 7:27:34 AM 9/14/2026