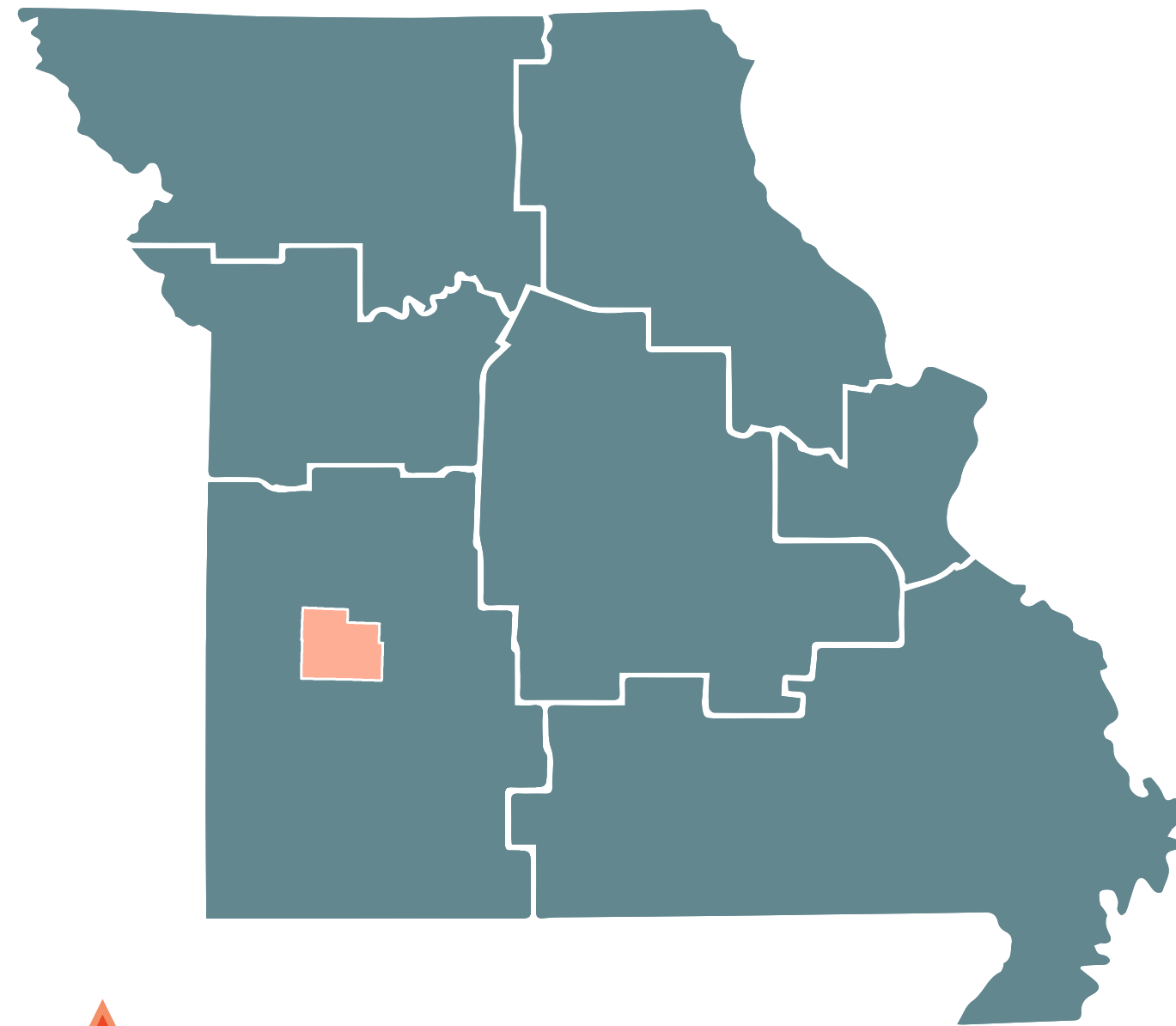


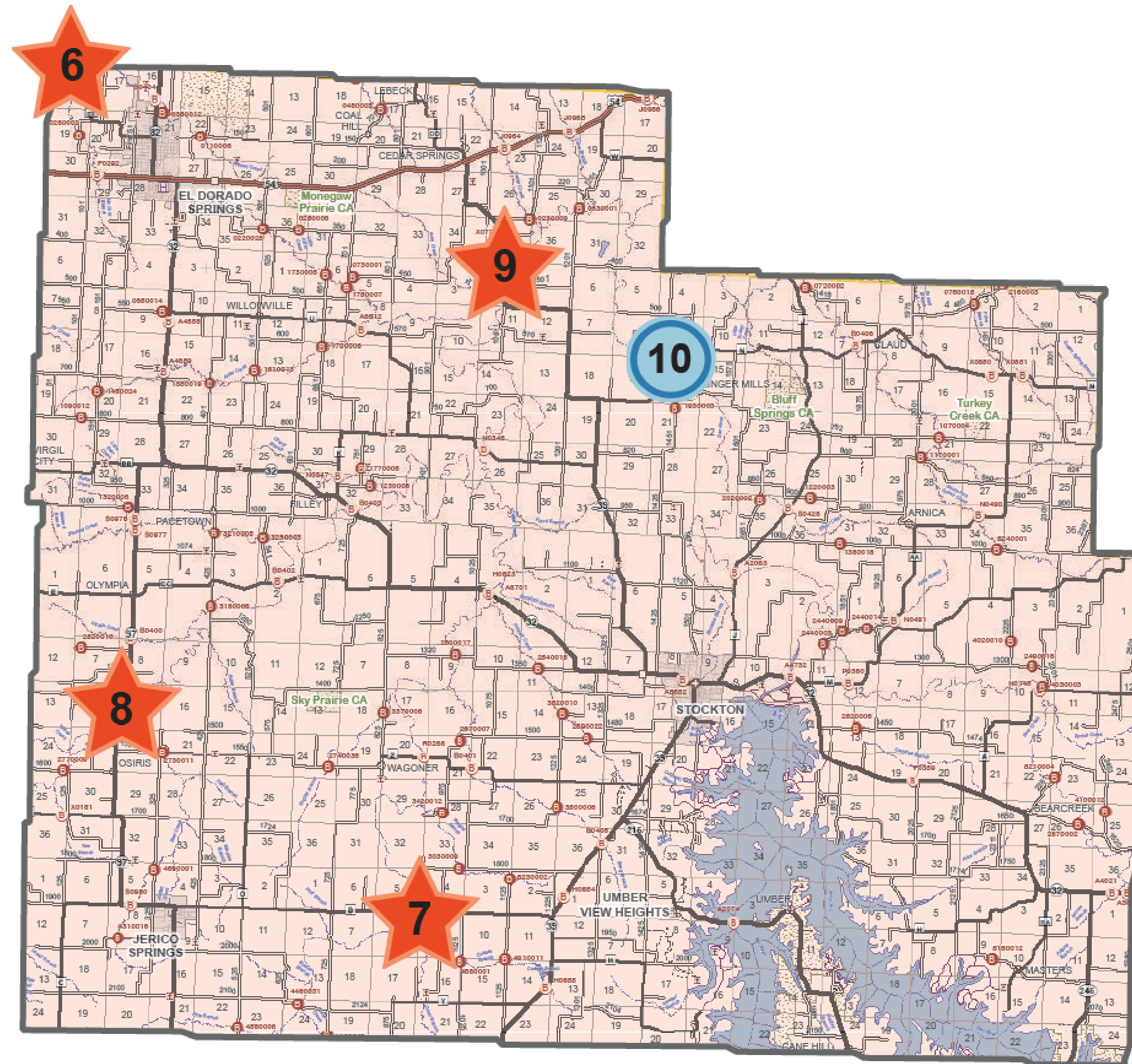



# KAYSINGER BASIN BRIDGE BUNDLE

## Cedar County




-  Indicates a primary bridge
-  Indicates an alternate bridge




- 


Missouri Route EE over Clear Creek

  - Built in 1962
  - 757 vehicles per day
  - 240 feet long
- 


Missouri Route B over Buffalo Creek

  - Built in 1936
  - 728 vehicles per day
  - 273 feet long
- 

Missouri Route 97 over Horse Creek

  - Built in 1954
  - 773 vehicles per day
  - 231 feet long
- 

Missouri Route 39 over Cedar Creek

  - Built in 1949
  - 498 vehicles per day
  - 221 feet long
- 

Missouri Route N over Big Sac River

  - Built in 1953
  - 337 vehicles per day
  - 402 feet long

SCAN FOR



MORE INFO

Project Contact:  
Kaysinger Basin Bridge Bundle  
c/o MoDOT Southwest District  
3025 East Kearney St., Springfield, MO 65803  
Email: [swcr@modot.mo.gov](mailto:swcr@modot.mo.gov)  
Phone: 888-ASK-MoDOT (888-275-6636)

