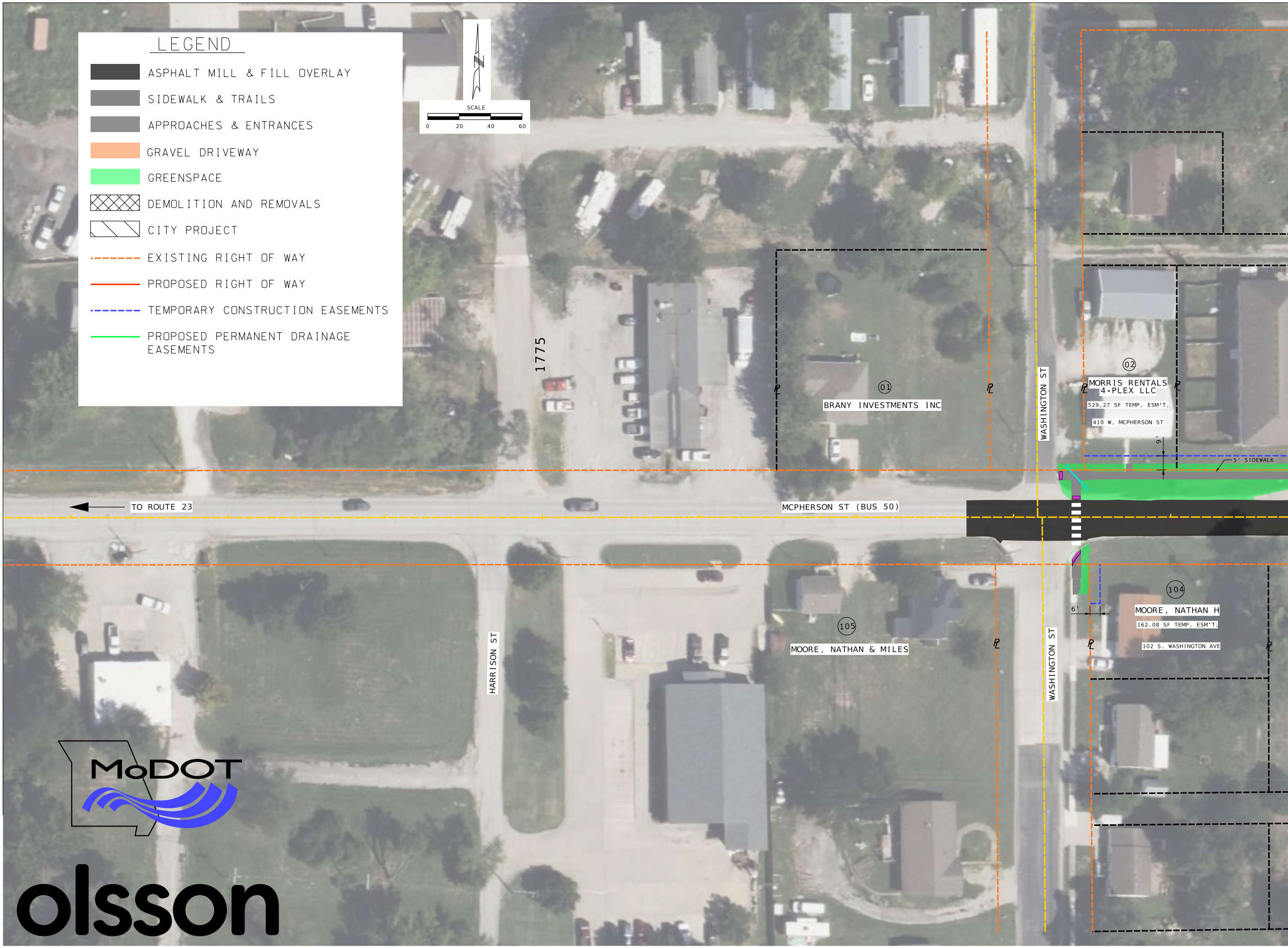
LEGEND
ASPHALT MILL & FILL OVERLAY
SIDEWALK & TRAILS
APPROACHES & ENTRANCES
GRAVEL DRIVEWAY
GREENSPACE
DEMOLITION AND REMOVALS
CITY PROJECT
EXISTING RIGHT OF WAY
PROPOSED RIGHT OF WAY
TEMPORARY CONSTRUCTION EASEMENTS
PROPOSED PERMANENT DRAINAGE EASEMENTS
SCALE
0
20
40
60
1775
TO ROUTE 23
MCPHERSON ST (BUS 50)
HARRISON ST
WASHINGTON ST
WASHINGTON ST
01
BRANY INVESTMENTS INC
02
MORRIS RENTALS 4-PLEX LLC
529.27 SF TEMP. ESM'T.
410 W. MCPHERSON ST
6'
5' SIDEWALK
105
MOORE, NATHAN & MILES
104
MOORE, NATHAN H
162.08 SF TEMP. ESM'T.
102 S. WASHINGTON AVE
6'
PL
PL
PL
PL
PL
PL
PL

MoDOT

olsson

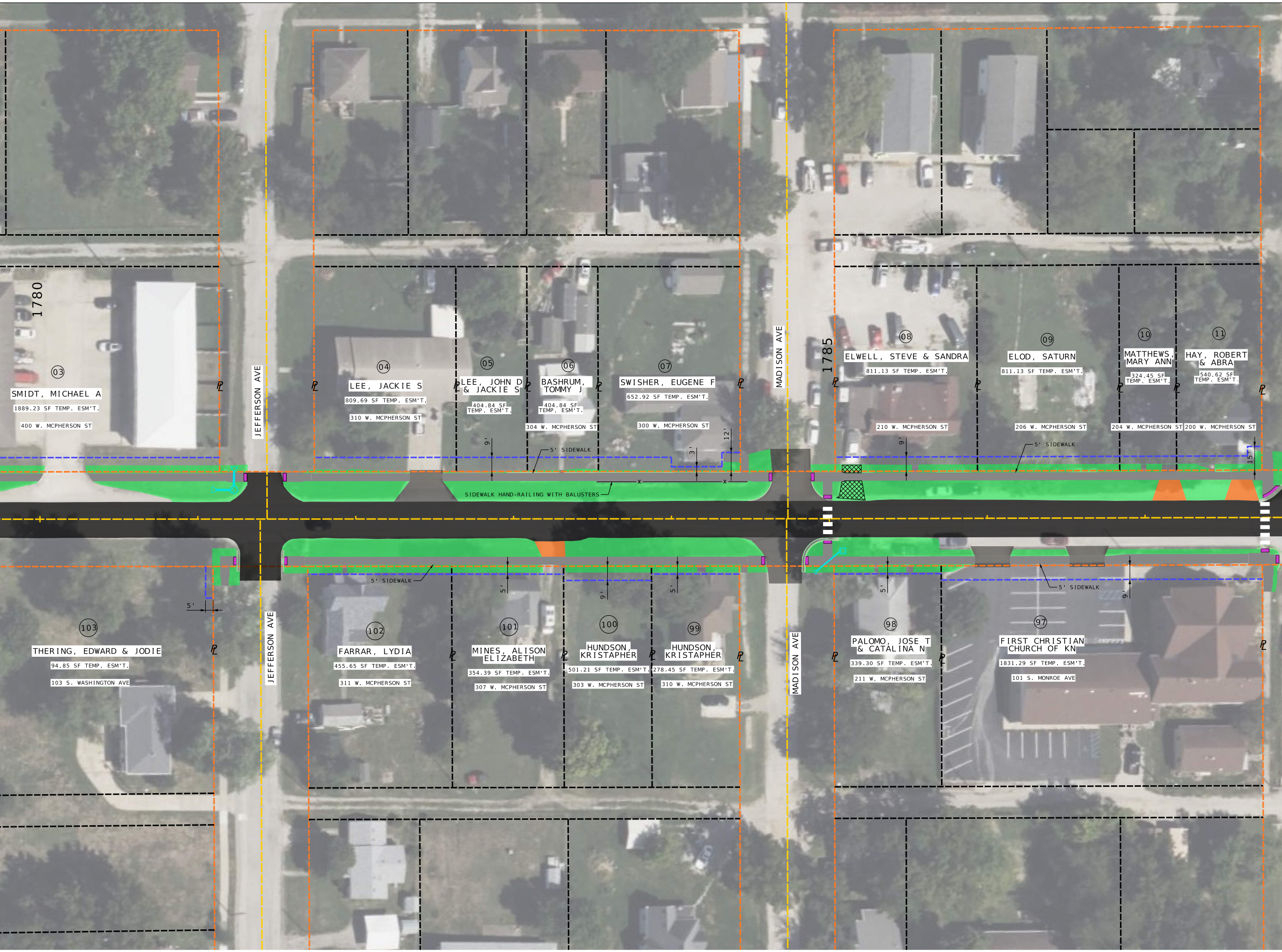
1780
03
SMIDT, MICHAEL A
1889.23 SF TEMP. ESM'T.
400 W. MCPHERSON ST
JEFFERSON AVE
04
LEE, JACKIE S
809.69 SF TEMP. ESM'T.
310 W. MCPHERSON ST
05
LEE, JOHN D & JACKIE S
404.84 SF TEMP. ESM'T.
06
BASHRUM, TOMMY J
404.84 SF TEMP. ESM'T.
304 W. MCPHERSON ST
07
SWISHER, EUGENE F
652.92 SF TEMP. ESM'T.
300 W. MCPHERSON ST
9'
5' SIDEWALK
3'
12'
SIDEWALK HAND-RAILING WITH BALUSTERS
MADISON AVE
1785
08
ELWELL, STEVE & SANDRA
811.13 SF TEMP. ESM'T.
210 W. MCPHERSON ST
9'
09
ELOD, SATURN
811.13 SF TEMP. ESM'T.
206 W. MCPHERSON ST
5' SIDEWALK
10
MATTHEWS, MARY ANN
324.45 SF TEMP. ESM'T.
204 W. MCPHERSON ST
11
HAY, ROBERT & ABRA
540.62 SF TEMP. ESM'T.
200 W. MCPHERSON ST
15'
5'
103
THERING, EDWARD & JODIE
94.85 SF TEMP. ESM'T.
103 S. WASHINGTON AVE
JEFFERSON AVE
5' SIDEWALK
102
FARRAR, LYDIA
455.65 SF TEMP. ESM'T.
311 W. MCPHERSON ST
5'
101
MINES, ALISON ELIZABETH
354.39 SF TEMP. ESM'T.
307 W. MCPHERSON ST
9'
100
HUNDSON, KRISTAPHER
501.21 SF TEMP. ESM'T.
303 W. MCPHERSON ST
5'
99
HUNDSON, KRISTAPHER
278.45 SF TEMP. ESM'T.
310 W. MCPHERSON ST
MADISON AVE
5'
98
PALOMO, JOSE T & CATALINA N
339.30 SF TEMP. ESM'T.
211 W. MCPHERSON ST
5' SIDEWALK
9'
97
FIRST CHRISTIAN CHURCH OF KN
1831.29 SF TEMP. ESM'T.
101 S. MONROE AVE

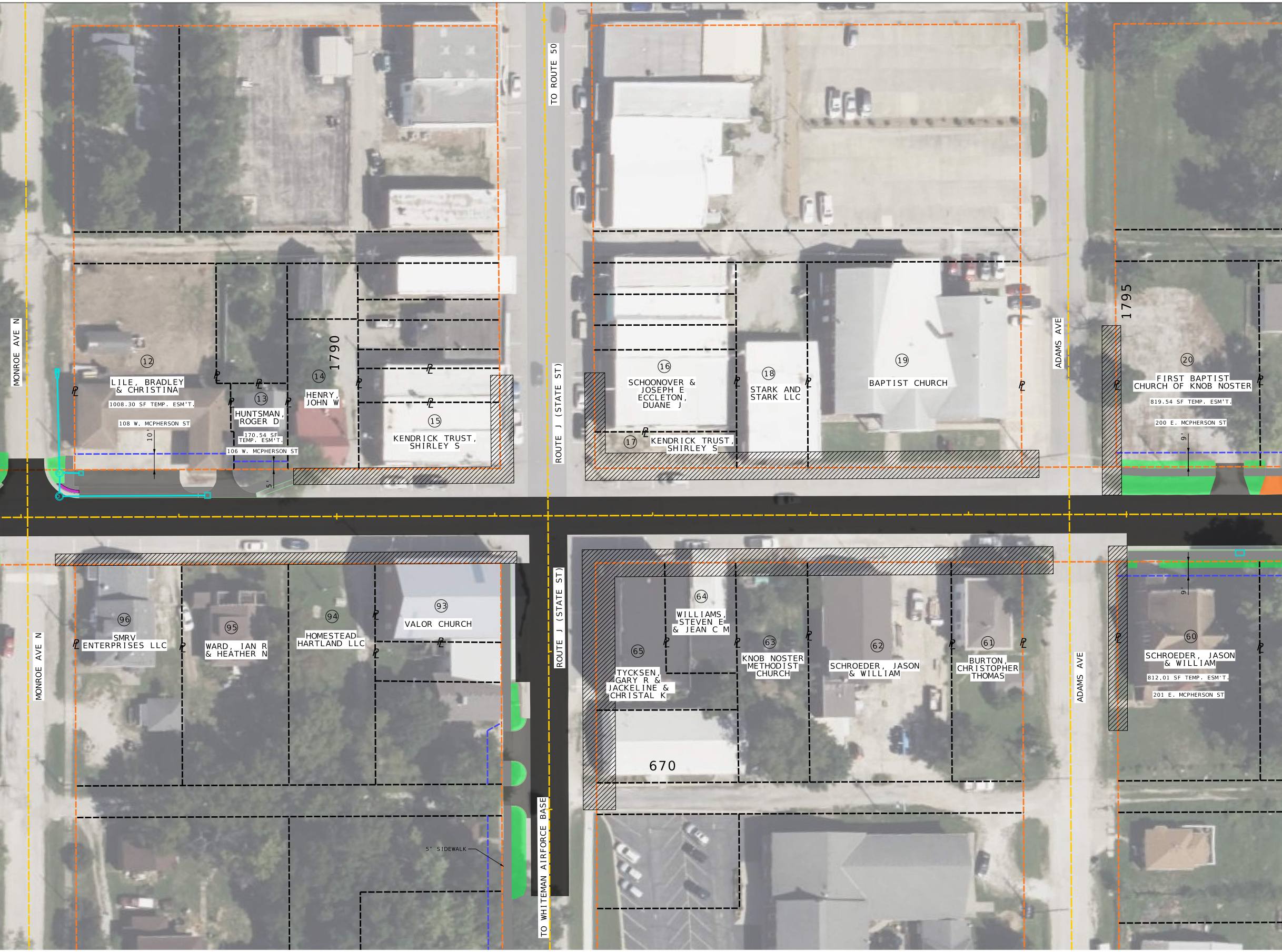
TO ROUTE 50
MONROE AVE N
ROUTE J (STATE ST)
ADAMS AVE
1790
1795
670
12
LILE, BRADLEY & CHRISTINA
1008.30 SF TEMP. ESM'T.
108 W. MCPHERSON ST
10'
13
HUNTSMAN, ROGER D
170.54 SF TEMP. ESM'T.
106 W. MCPHERSON ST
5'
14
HENRY, JOHN W
15
KENDRICK TRUST, SHIRLEY S
16
SCHOONOVER & JOSEPH E ECCLETON, DUANE J
17
KENDRICK TRUST, SHIRLEY S
18
STARK AND STARK LLC
19
BAPTIST CHURCH
20
FIRST BAPTIST CHURCH OF KNOB NOSTER
819.54 SF TEMP. ESM'T.
200 E. MCPHERSON ST
9'
96
SMRV ENTERPRISES LLC
95
WARD, IAN R & HEATHER N
94
HOMESTEAD HARTLAND LLC
93
VALOR CHURCH
65
TYCKSEN, GARY R & JACKELINE & CHRISTAL K
64
WILLIAMS, STEVEN E & JEAN C M
63
KNOB NOSTER METHODIST CHURCH
62
SCHROEDER, JASON & WILLIAM
61
BURTON, CHRISTOPHER THOMAS
60
SCHROEDER, JASON & WILLIAM
812.01 SF TEMP. ESM'T.
201 E. MCPHERSON ST
9'
5' SIDEWALK
TO WHITEMAN AIRFORCE BASE
MONROE AVE N
ROUTE J (STATE ST)
ADAMS AVE

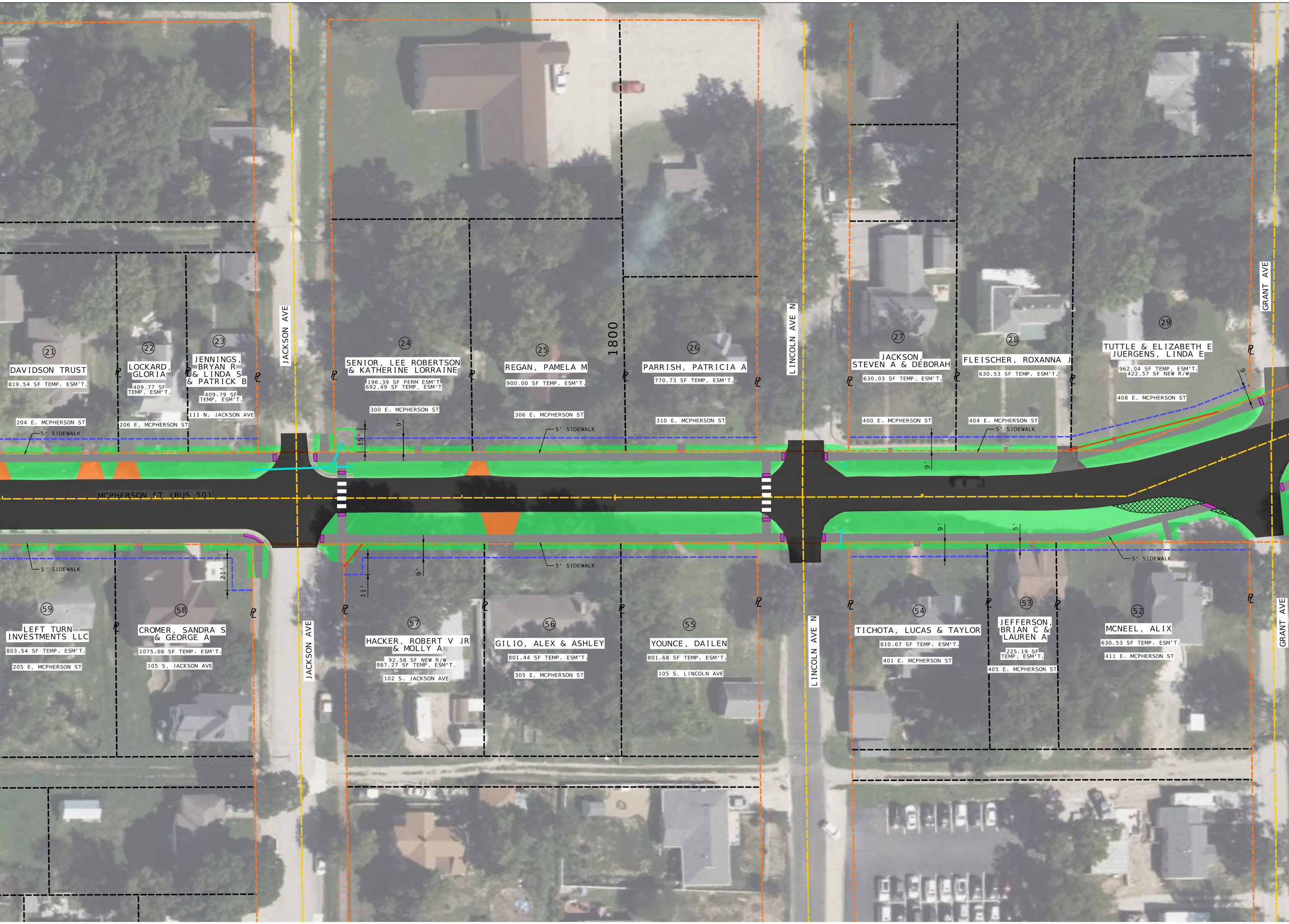

MCPHERSON ST (BUS 50)
JACKSON AVE
LINCOLN AVE N
GRANT AVE
1800
㉑
DAVIDSON TRUST
819.54 SF TEMP. ESM'T.
204 E. MCPHERSON ST
㉒
LOCKARD, GLORIA
409.77 SF TEMP. ESM'T.
206 E. MCPHERSON ST
㉓
JENNINGS, BRYAN R & LINDA S & PATRICK B
409.79 SF TEMP. ESM'T.
111 N. JACKSON AVE
㉔
SENIOR, LEE ROBERTSON & KATHERINE LORRAINE
196.39 SF PERM ESM'T
692.49 SF TEMP. ESM'T
300 E. MCPHERSON ST
㉕
REGAN, PAMELA M
900.00 SF TEMP. ESM'T.
306 E. MCPHERSON ST
㉖
PARRISH, PATRICIA A
770.73 SF TEMP. ESM'T.
310 E. MCPHERSON ST
㉗
JACKSON, STEVEN A & DEBORAH
630.03 SF TEMP. ESM'T.
400 E. MCPHERSON ST
㉘
FLEISCHER, ROXANNA J
630.53 SF TEMP. ESM'T.
404 E. MCPHERSON ST
㉙
TUTTLE & ELIZABETH E JUERGENS, LINDA E
962.04 SF TEMP. ESM'T.
422.57 SF NEW R/W
408 E. MCPHERSON ST
5' SIDEWALK
5' SIDEWALK
5' SIDEWALK
15'
9'
9'
9'
6'
(59)
LEFT TURN INVESTMENTS LLC
803.54 SF TEMP. ESM'T.
205 E. MCPHERSON ST
(58)
CROMER, SANDRA S & GEORGE A
1075.08 SF TEMP. ESM'T.
105 S. JACKSON AVE
(57)
HACKER, ROBERT V JR & MOLLY A
92.58 SF NEW R/W
867.27 SF TEMP. ESM'T.
102 S. JACKSON AVE
(56)
GILIO, ALEX & ASHLEY
801.44 SF TEMP. ESM'T.
305 E. MCPHERSON ST
(55)
YOUNCE, DAILEN
801.68 SF TEMP. ESM'T.
105 S. LINCOLN AVE
(54)
TICHOTA, LUCAS & TAYLOR
810.67 SF TEMP. ESM'T.
401 E. MCPHERSON ST
(53)
JEFFERSON, BRIAN C & LAUREN A
225.19 SF TEMP. ESM'T.
405 E. MCPHERSON ST
(52)
MCNEEL, ALIX
630.53 SF TEMP. ESM'T.
411 E. MCPHERSON ST
5' SIDEWALK
5' SIDEWALK
5' SIDEWALK
21'
11'
9'
9'
5'

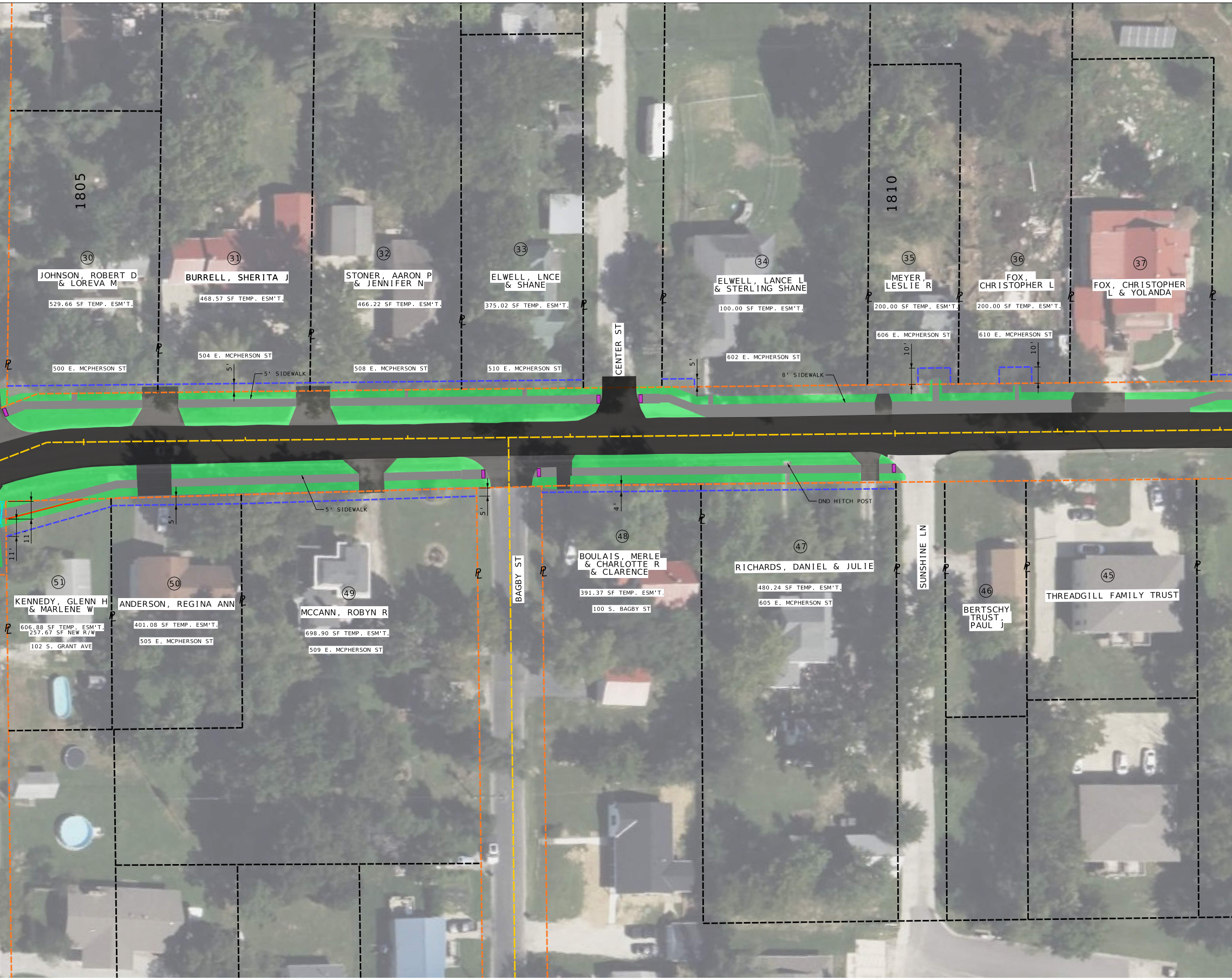
1805
1810
(30)
JOHNSON, ROBERT D
& LOREVA M
529.66 SF TEMP. ESM'T.
500 E. MCPHERSON ST
(31)
BURRELL, SHERITA J
468.57 SF TEMP. ESM'T.
504 E. MCPHERSON ST
5'
5' SIDEWALK
(32)
STONER, AARON P
& JENNIFER N
466.22 SF TEMP. ESM'T.
508 E. MCPHERSON ST
(33)
ELWELL, LNCE
& SHANE
375.02 SF TEMP. ESM'T.
510 E. MCPHERSON ST
CENTER ST
(34)
ELWELL, LANCE L
& STERLING SHANE
100.00 SF TEMP. ESM'T.
602 E. MCPHERSON ST
5'
8' SIDEWALK
(35)
MEYER,
LESLIE R
200.00 SF TEMP. ESM'T.
606 E. MCPHERSON ST
10'
(36)
FOX,
CHRISTOPHER L
200.00 SF TEMP. ESM'T.
610 E. MCPHERSON ST
10'
(37)
FOX, CHRISTOPHER
L & YOLANDA
11'
11'
(51)
KENNEDY, GLENN H
& MARLENE W
606.88 SF TEMP. ESM'T.
257.67 SF NEW R/W
102 S. GRANT AVE
5'
(50)
ANDERSON, REGINA ANN
401.08 SF TEMP. ESM'T.
505 E. MCPHERSON ST
5' SIDEWALK
(49)
MCCANN, ROBYN R
698.90 SF TEMP. ESM'T.
509 E. MCPHERSON ST
5'
BAGBY ST
4'
(48)
BOULAIS, MERLE
& CHARLOTTE R
& CLARENCE
391.37 SF TEMP. ESM'T.
100 S. BAGBY ST
DND HITCH POST
(47)
RICHARDS, DANIEL & JULIE
480.24 SF TEMP. ESM'T.
605 E. MCPHERSON ST
SUNSHINE LN
(46)
BERTSCHY
TRUST,
PAUL J
(45)
THREADGILL FAMILY TRUST

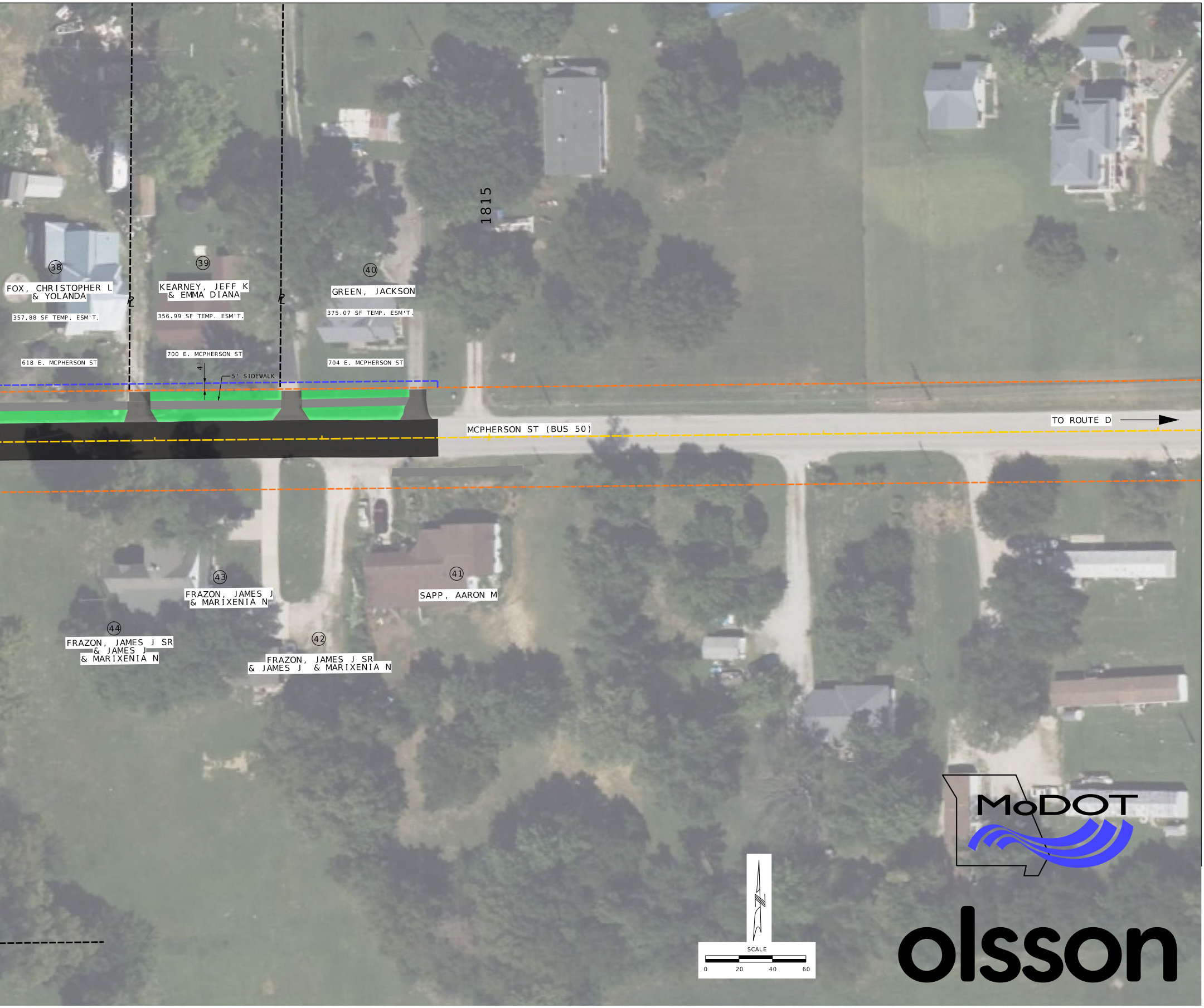
1815
38
FOX, CHRISTOPHER L
& YOLANDA
357.88 SF TEMP. ESM'T.
618 E. MCPHERSON ST
39
KEARNEY, JEFF K
& EMMA DIANA
356.99 SF TEMP. ESM'T.
700 E. MCPHERSON ST
4'
5' SIDEWALK
40
GREEN, JACKSON
375.07 SF TEMP. ESM'T.
704 E. MCPHERSON ST
MCPHERSON ST (BUS 50)
TO ROUTE D
41
SAPP, AARON M
42
FRAZON, JAMES J SR
& JAMES J & MARIXENIA N
43
FRAZON, JAMES J
& MARIXENIA N
44
FRAZON, JAMES J SR
& JAMES J
& MARIXENIA N
N
SCALE
0
20
40
60

MoDOT

olsson