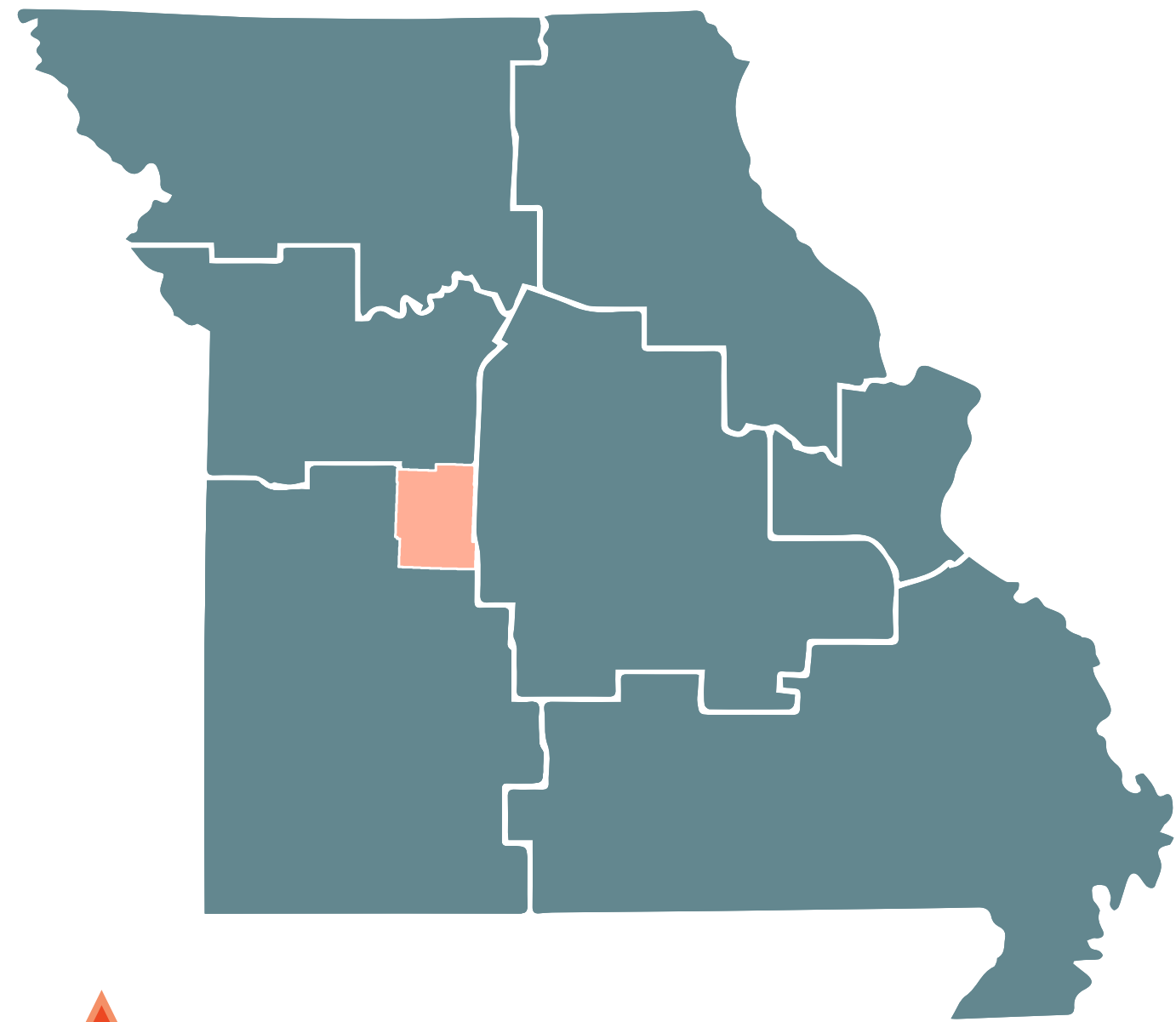



# KAYSINGER BASIN BRIDGE BUNDLE

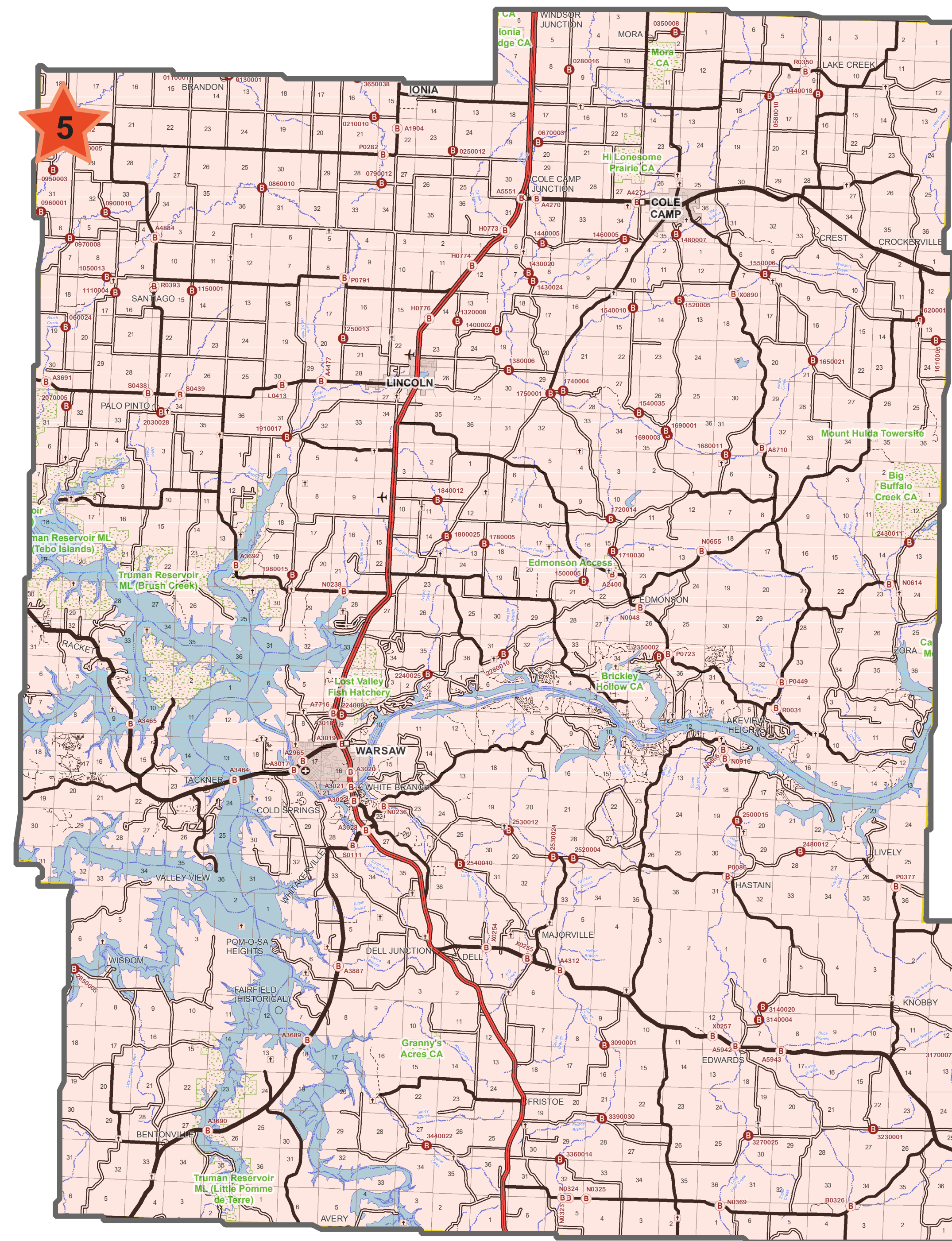
## Benton County



Indicates a primary bridge



Indicates an alternate bridge



Missouri Route E over Barker Creek

- Built in 1947
- 1,120 vehicles per day
- 21 feet long

SCAN FOR



MORE INFO

Project Contact:  
Kaysinger Basin Bridge Bundle  
c/o MoDOT Southwest District  
3025 East Kearney St., Springfield, MO 65803  
Email: [swcr@modot.mo.gov](mailto:swcr@modot.mo.gov)  
Phone: 888-ASK-MoDOT (888-275-6636)

