

# Area Engineers

To ensure MoDOT's mission of exceptional customer service, these engineers have been designated to be MoDOT's local connection within the communities they serve.


**Andy Tuerck. P.E.**  
St. Charles Area Engineer

Office: (314) 453-5046  
Cell: (636) 734-3903  
andrew.tuerck@modot.mo.gov



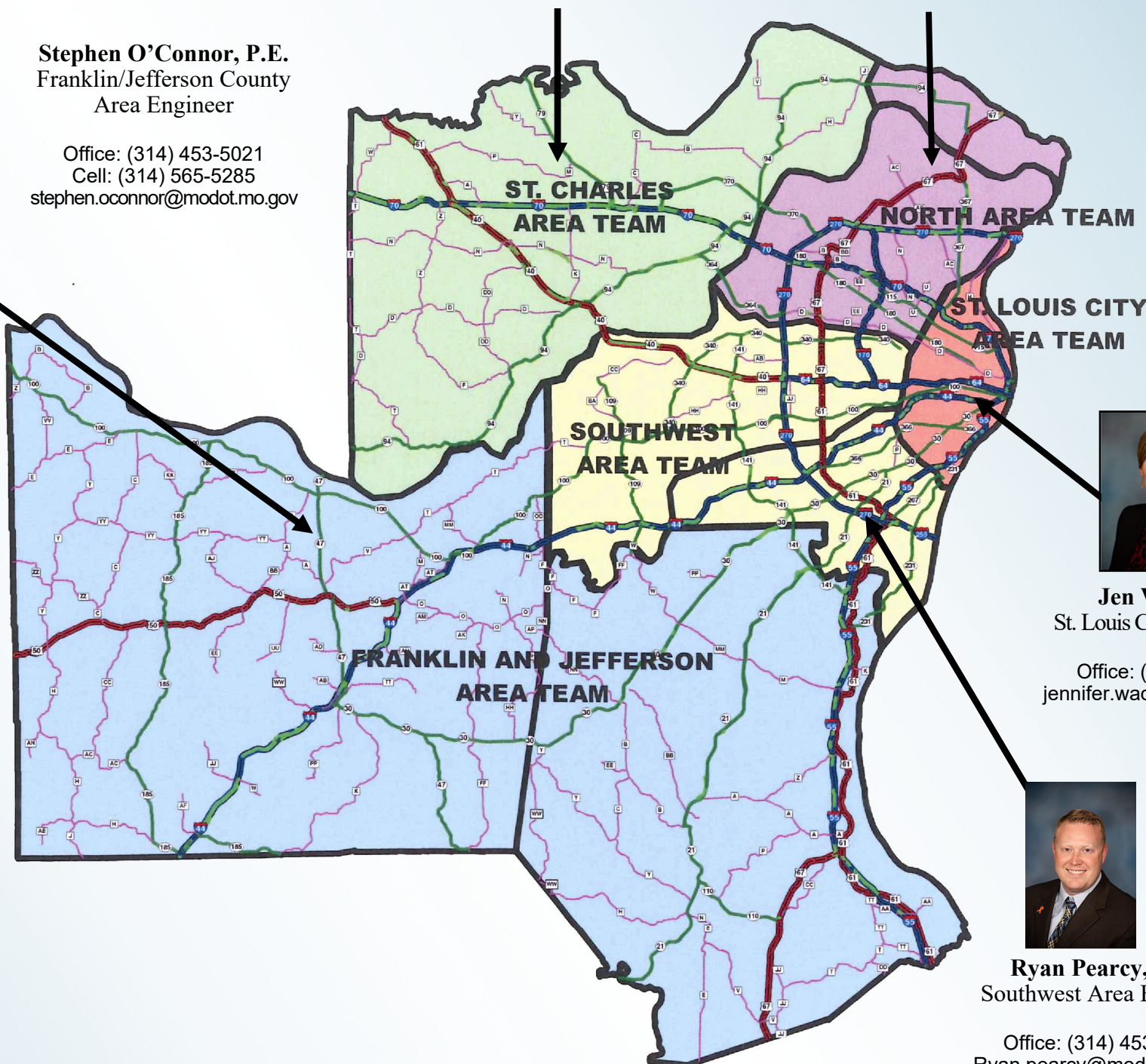
**Aaron Hugenberg**  
North Area Engineer

Office: (314) 453-1749  
Aaron.Hugenberg@modot.mo.gov



**Stephen O'Connor, P.E.**  
Franklin/Jefferson County  
Area Engineer

Office: (314) 453-5021  
Cell: (314) 565-5285  
stephen.oconnor@modot.mo.gov



**Jen Wade, P.E.**  
St. Louis City Area Engineer

Office: (314) 624-7462  
jennifer.wade@modot.mo.gov



**Ryan Percy, P.E.**  
Southwest Area Engineer

Office: (314) 453-5086  
Ryan.pearcy@modot.mo.gov

### About the St. Louis District:

- Counties: 4
- Population: 1,855,000
- Square Miles: 2,702
- Miles to Maintain: 1,533 centerline miles of state highway



MoDOT St. Louis District ([twitter.com/MoDOT\\_StLouis](https://twitter.com/MoDOT_StLouis))



MoDOT St. Louis District  
([www.facebook.com/modot-st-louis](http://www.facebook.com/modot-st-louis))



[www.youtube.com/user/modotstl](http://www.youtube.com/user/modotstl)



www.modot.org/stlouis (314) 275-1500  
1-888-ASK-MODOT (888-275-6636)#




MoDOT St. Louis District real-time traffic feed (unmonitored):  
([twitter.com/StLouisTraffic](https://twitter.com/StLouisTraffic))

**Visit Our Traveler Information Map**

MoDOT's Traveler Information Map provides a view of road conditions for major Missouri highways. The map shows work zone locations, flooding information, weather-related road conditions and incidents that affect travel.



 Commercial drivers can view information on oversized/over-dimension loads, vertical clearance and commercial zones.

A weather radar image and links to road condition maps for surrounding states are also available on the Traveler Information Map at [www.modot.org](http://www.modot.org).