



ADDENDUM NO. 2

March 10, 2025

Notice to All Persons and Firms Proposing
to Submit a Bid or Furnish Materials for:

St. Vincent Greenway-187 Phase 1: Ferguson Ave, Great Rivers Greenway
Project No. - 220044
Federal Project No. STP-9901(666)

The construction contract for this project has been revised as follows:

No. 1

Clarification and additional information regarding Sod:

- Job Special Provision 800.10.1 Sodding states that Zoysia sod shall be paid for by Bid Item 803-10.10 Sodding (Zoysia) or at twice the contract unit price for Bid Item No. 803-10.00 Sodding when no bid item is included in the contract for Zoysia sod.
- No bid item for 803-10.10 Sodding (Zoysia) was included in the contract.
- If needed, Zoysia Sod would be paid at twice the contract unit price for Bid Item No. 803-10.10 Sodding.
- This provision for Zoysia sod is used as a contingency when areas disturbed with zoysia grass have not been identified and the existing yard is not Fescue (as specified on plan sheet no. 90 of 106).
- The use of Fescue sod has been clarified by deleting reference on sheet 90 of 106.
- Added note 3 on Sheet 90 of 106 indicating that sodding shall be in accordance with Saint Louis County Standard Specification for Roadway and Bridge Construction Section 803 and Job Special Provision 800.10.1.
- Remove and replace Plan Sheet No. 90 of 106 with the attached Plan Sheet No. 90 of 106.

No. 2

Clarification and additional information regarding Topsoil and Amended Soils:

- Sheet 14 of 106 - Clarified “Soil Mix “A”” and “Transition Layer” by revising nomenclature to “Topsoil” and “Till Subgrade”. Notes detailing associated work and clarifying work incidental to other items have been added to Sheet 14 of 106.
- Revised quantities and locations for Pay Items Nos. 804-10.00 and 804-20.01 on Construction Plan Sheets Nos. 22 and 24 of 106.
- Clarify the nomenclature of Soil Mix “A” versus Topsoil. In this case the terms are being used interchangeably.
- Remove and replace Plan Sheet Nos. 14, 22 and 24 with the attached Plan Sheet Nos. 14, 22, and 24.

No. 3

- Remove and replace the Table of Contents with the attached Table of Contents.

No. 4

- Remove Job Special Provision 100.10.22, Prevailing Hourly Wage Rates Non-Discrimination from the Contract Book.

No. 5

- Remove Federal Wage Determination, MO20230001 (**January 3, 2025**) from the Contract Book.

ATTENTION BIDDERS: THE ADDENDUM ACKNOWLEDGEMENT IN THE BID DOCUMENTS MUST BE COMPLETED AND SUBMITTED WITH ALL BID PROPOSALS.

Regards,



Contracts Manager
Department of Transportation and Public Works
1050 North Lindbergh Boulevard
Creve Coeur, MO 63132

Attachments: Updated Table of Contents
Revised Plan Sheets Nos. 14, 22, 24 and 90

TABLE OF CONTENTS

St. Vincent Greenway-187B Phase 1: Ferguson Avenue

SECTION A: SPECIAL PROVISIONS TO THE GENERAL SPECIFICATIONS

100.10.1	Standard Specifications and Standard Drawings
100.10.2	Completion of Project
100.10.3	Working Restrictions
100.10.4	Addendums
100.10.5	Construction Documents Provided to Contractors
100.10.6	Bid Validity, Bid Award and Execution of Contract
100.10.8	Compliance with Air and Water Acts
100.10.10	Control of Material (Certified Test Results)
100.10.11	Proof of Minority/Women Owned Business Enterprise (M/WBE) Subcontract Goal Attainment Pursuant to Section 107.071 SLCRO
100.10.12	Subcontractor Mobilization Payment Requirements
100.10.14	Instructions for Compliance with Section 285-530(2)
100.10.15	Interest of Members, Officers or Employees, and Former Members, Officers or Employees
100.10.16	Revised Insurance Specification
100.10.20	OSHA Ten Hour Training Requirements
100.10.23	Prevailing Hourly Wage Rates Special Labor Provisions – State of Missouri
100.10.24	Contract Subletting Requirements
100.20.1	Buy America Requirements
100.20.2	Differing Site Conditions, Suspensions of Work and Significant Changes in the Character of Work (Title 23, CFR 635.109 - May, 2019)
100.20.3	Inspection by State and Federal Officials
100.20.5	Non-Discrimination in Employment (July, 1990)
100.20.6	Wage Rates
100.20.10	Americans with Disabilities Act (ADA) Compliance and Final Acceptance of Constructed Facilities
100.30.5	Supplementary Reporting Requirements (Revised December 2023)
100.40.6	Local Programs Permit for Work on MoDOT Right-of-Way
100.60.1	MSD Acceptance for Maintenance
100.60.2	MSD Permit and Inspection
100.60.3	MSD Standards
100.70.5	Railroad Permits, Agreements, and Licenses
100.80.3	Time Limit on Driveway Closures
100.80.4	Project Assurances
100.80.6	Prohibition on Certain Telecommunication and Video Surveillance Services and Equipment
200.30.1	Land Disturbance Permit
200.60.1	Tree Removal
300.10.1	Aggregate Base

**Addendum No. 2 / St. Vincent Greenway-187 Phase 1: Ferguson Avenue /
Great Rivers Greenway Project No. 220044 / STP-9901(666)**

400.10.2	Estimation Factors for Asphalt Items
500.10.1	Dowels and Bent Bars
600.10.2	Existing Sprinkler Systems
600.50.1	Concrete Sidewalk (Saw Cutting Existing Asphalt Pavement)
600.80.1	Advance Project Signing
600.80.2	Traffic Control Devices
600.80.6	Lump Sum Traffic Control (All Inclusive)
600.80.13	Edge Drop-Off Treatment and Type "5" Aggregate
600.80.15	Work Zone Traffic Management Plan (Revised October 2023)
600.80.16	Mobilization
800.10.1	Sodding
800.30.1	Contractor Duty to Comply
800.30.2	Public Notification Sign for Land Disturbance Site
800.30.3	Storm Water Pollution Prevention Plan (SWPPP) & Land Disturbance Permit
800.30.4	Contractor Employee SWPPP Training
800.30.6	Concrete Waste Management
800.30.8	Restriction on Particulate Matter
900.10.1	Final Striping
1100.60.2	Temporary Project Water Pollution Control (Maintenance Projects)

SECTION B: SPECIAL PROVISIONS TO THE GENERAL SPECIFICATIONS

A.	Maintenance of Traffic
B.	Utilities Coordination
C.	Pavement Markings
D.	Linear Grading
E.	Drainage Structures
F.	Metro (Bi-State Development Agency) Coordination
G.	Emergency Blue Call Light
H.	Bicycle Railing, 54"
I.	Tree Protection
J.	Existing Tree Pruning
K.	Green Way and Regulatory Signage
L.	Protection of Private Property
M.	Required Permits
N.	Polyethylene Pedestrian Barrier
O.	Precast Drainage Structures
P.	Concrete Steps
Q.	Soil Amendment
R.	Plants



720 Olive, Suite 700
St. Louis, MO 63101
314.588.8381
www.oatesassociates.com


Collinsville St. Louis Belleville St. Charles
MISSOURI DESIGN FIRM LICENSE NO. 001166
www.oatesassociates.com



2199 INNERBELT BUSINESS CENTER DRIVE
ST. LOUIS, MISSOURI 63114
Ph 314.429.1010

SUBMITTALS	
ISSUE:	DATE:
DESIGN 100%	02/29/2024

ST. VINCENT GREENWAY - 187B
PHASE 1: FERGUSON AVE



EXP. 12/31/24

STP PROJECT NO.:
STP-9901(666)

PROJECT NO.:
220044

DATE:
02/29/2024

DRAWING TITLE:
FERGUSON PLANTING
SCHEDULE

DRAWING NO.:
FERG-L2.03

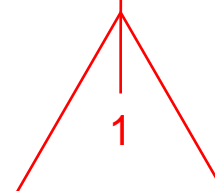
PLANTING SCHEDULE

DECIDUOUS CANOPY TREES - FERGUSON									
SYM	QTY	BOTANICAL NAME	CULTIVAR	COMMON NAME	CONTAINER TYPE	PLANT SIZE	SPACING	DETAIL	COMMENTS
LI TU	1	Liriodendron tulipifera		Tulip Tree	B&B	2.5' Cal.	See Plan		
EVERGREEN SHRUBS - FERGUSON									
SYM	QTY	BOTANICAL NAME	CULTIVAR	COMMON NAME	CONTAINER TYPE	PLANT SIZE	SPACING	DETAIL	COMMENTS
bu gr	14	Buxus x	Green Velvet	Green Velvet Boxwood	Container	5 Gal.	3' O.C.		
HERBACEOUS PERENNIALS - FERGUSON									
SYM	QTY	BOTANICAL NAME	CULTIVAR	COMMON NAME	CONTAINER TYPE	PLANT SIZE	SPACING	DETAIL	COMMENTS
hp	10	Hosta plantaginea		Hosta	Container	1 Gal.	18" O.C.		

~~LAWN SOD - Festuca spp. - 3 IMPROVED CULTIVARS - TURF-TYPE TALL FESCUE~~

GENERAL NOTES:

- WHERE PROVIDED, AREA TAKEOFFS AND PLANT QUANTITY ESTIMATES IN PLANTING SCHEDULE ARE FOR INFORMATION ONLY. CONTRACTOR IS RESPONSIBLE TO DO THEIR OWN QUANTITY TAKEOFFS FOR ALL PLANT MATERIAL AND SIZES SHOWN ON THE DRAWINGS. IN CASE OF DISCREPANCIES, BRING TO THE ATTENTION OF THE LANDSCAPE ARCHITECT FOR CLARIFICATION.
- ALL PLANT LAYOUT WILL BE CONDUCTED IN THE FIELD BY LANDSCAPE ARCHITECT.
- SODDING PER SAINT LOUIS COUNTY STANDARD SPECIFICATION FOR ROADWAY AND BRIDGE CONSTRUCTION SECTION 803 SODDING AND JOB SPECIAL PROVISION 800.10.1.



3/7/25 BY JMD (STL) APPROVED BY BRR (STL): CLARIFICATION AND ADDITIONAL INFORMATION REGARDING SOD



720 Olive, Suite 700
St. Louis, MO 63101
314.588.8381
www.oatesassociates.com

Collinsville St. Louis Belleville St. Charles
MISSOURI DESIGN FIRM LICENSE NO. 001186
www.oatesassociates.com

Lamar Johnson Collaborative
2199 INNERBELT BUSINESS CENTER DRIVE
ST. LOUIS, MISSOURI 63114
Ph 314.429.1010

SUBMITTALS

ISSUE:	DATE:
DESIGN 30%	12/30/2020
DESIGN 70%	02/18/2022
DESIGN 95%	11/07/2023
DESIGN 100%	02/29/2024

ST. VINCENT GREENWAY - 187B
PHASE 1: FERGUSON AVE



EXP. 12/31/24

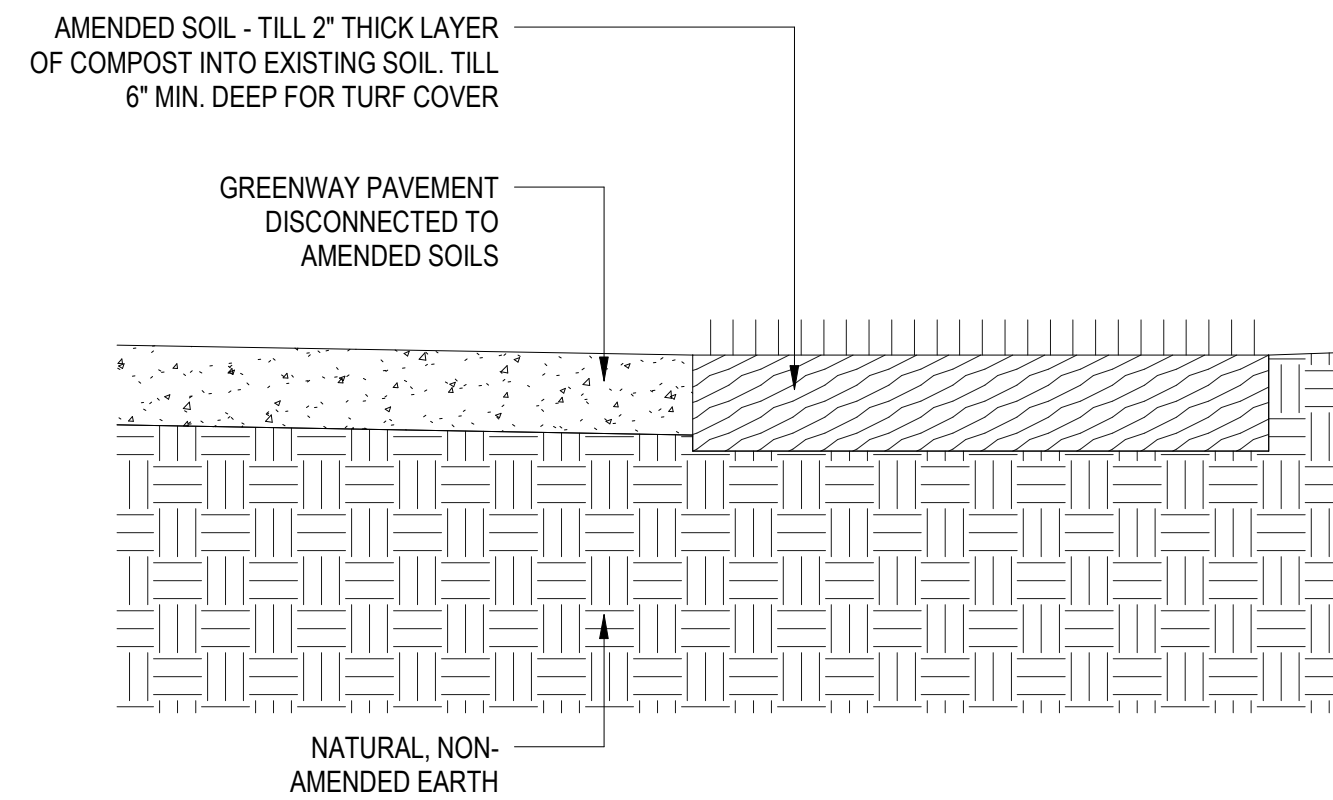
STP PROJECT NO.:
STP-9901(666)

PROJECT NO.:
220044

DATE:
02/29/2024

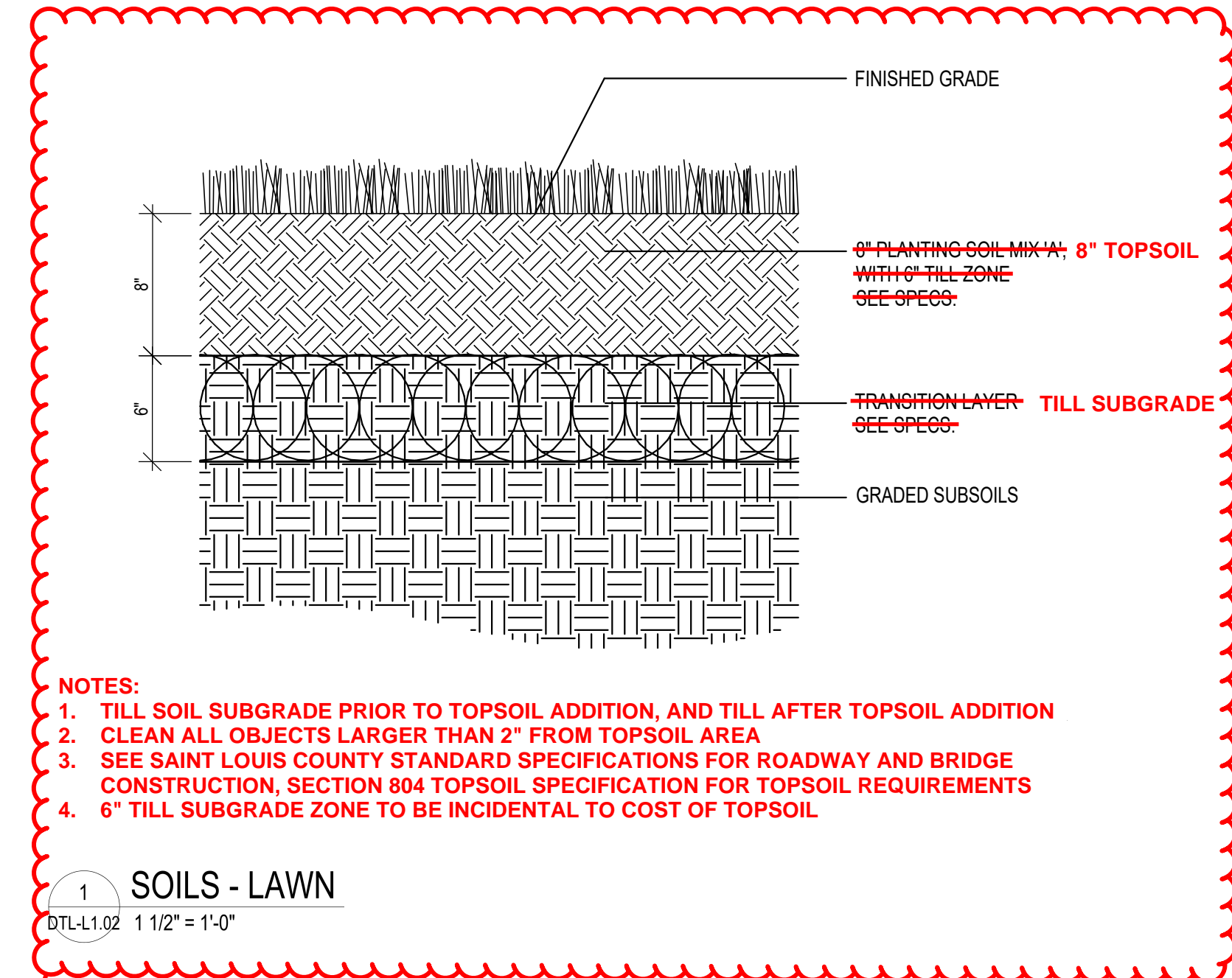
DRAWING TITLE:
SOIL DETAILS

DRAWING NO.:
DTL-L1.02



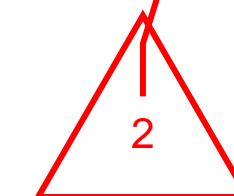
- NOTES:
1. TILL SOIL SUBGRADE PRIOR TO COMPOST ADDITION, AND TILL AFTER COMPOST ADDITION
 2. CLEAN ALL OBJECTS LARGER THAN 2" FROM AMENDED SOIL AREA
 3. FOR TURF COVER, COMPLETE WITH FINE GRADING AND SODDING IN ACCORDANCE WITH MSD STANDARD SPECIFICATIONS
 4. SEE COMPOST SPECIFICATION FOR COMPOST MATERIAL PROPERTIES AND TESTING REQUIREMENTS

2 AMENDED SOILS
DTL-L1.02 1" = 1'-0"



- NOTES:
1. TILL SOIL SUBGRADE PRIOR TO TOPSOIL ADDITION, AND TILL AFTER TOPSOIL ADDITION
 2. CLEAN ALL OBJECTS LARGER THAN 2" FROM TOPSOIL AREA
 3. SEE SAINT LOUIS COUNTY STANDARD SPECIFICATIONS FOR ROADWAY AND BRIDGE CONSTRUCTION, SECTION 804 TOPSOIL SPECIFICATION FOR TOPSOIL REQUIREMENTS
 4. 6" TILL SUBGRADE ZONE TO BE INCIDENTAL TO COST OF TOPSOIL

1 SOILS - LAWN
DTL-L1.02 1 1/2" = 1'-0"



3/7/25 BY JMD (STL) APPROVED BY BRR (STL): CLARIFICATION AND ADDITIONAL INFORMATION REGARDING TOPSOIL AND AMENDED SOIL




720 Olive, Suite 700
St. Louis, MO 63101
314.588.8381
www.oatesassociates.com

Collinsville St. Louis Belleville St. Charles
MISSOURI DESIGN FIRM LICENSE NO. 001166

SUMMARY OF QUANTITIES		FERGUSON ROAD ST. LOUIS COUNTY PROJECT NO. AR-1795 FEDERAL PROJECT NO. STP-5515 (603)				REMARKS
SUB-TOTALS	TOTAL	UNIT	ITEM NO.	DESCRIPTION		
ROADWAY ITEMS						
1	1	EACH	107-02.00	RAILROAD PERMITS, AGREEMENTS, AND LICENSES	NOT ON B SHEETS	
4	4	EACH	201-20.22	TREE REMOVAL, 6"-15"		
5	5	EACH	201-20.23	TREE REMOVAL, OVER 15"		
744	744	L.F.	201-99.01	TREE PROTECTION FENCE		
1	1	L.S.	201-99.02	TREE PROTECTION EXECUTION	INCLUDES PLANNING, EXECUTION, AND MONITORING OF TREE HEALTH; NOT ON B SHEETS; SEE SHT. DTL-L1.01	
1	1	L.S.	201-99.03	TREE PRUNING	NOT ON B SHEETS	
1	1	L.S.	202-20.10	REMOVAL OF IMPROVEMENTS	INCLUDES SAWCUTTING	
1	1	EACH	203-10.30	LAND DISTURBANCE PERMITS	NOT ON B SHEETS	
26	26	STA.	207-10.00	LINEAR GRADING, CLASS 1		
459.2	459.2	S.Y.	304-05.04	TYPE 5 AGGREGATE BASE (4" THICK)	USED UNDER SIDEWALKS AND PAVEMENT PATCHES	
4,267.7	4,267.7	S.Y.	304-05.06	TYPE 5 AGGREGATE BASE (6" THICK)	USED UNDER GREENWAY, BUS STOPS, AND CURB	
38.6	40.5	TON	405-30.10	TYPE "C" BITUMINOUS CONCRETE (PAVEMENT)	ESTIMATED AT 2.0" THICK, 2.16 TONS/CY, INCLUDES 5% CONTINGENCY	
163.4	171.6	TON	405-30.30	TYPE "X" BITUMINOUS CONCRETE (BASE)	ESTIMATED AT 8.5" THICK, 2.16 TONS/CY, INCLUDES 5% CONTINGENCY	
190	200	GAL.	407-10.27	TACK-EMULSIFIED ASPHALT (SS-1H)	ESTIMATED AT 0.6 GAL/SQYD, INCLUDES 5% CONTINGENCY	
85	85	S.Y.	502-11.06	CONCRETE PAVEMENT (6" NON-REINFORCED)		
224	224	S.Y.	502-11.07	CONCRETE PAVEMENT (7" NON-REINFORCED)		
1	1	EACH	604-12.01	SINGLE CURB INLET, UNTRAPPED		
1	1	EACH	604-20.20	ADJUSTING BASIN OR INLET		
2	2	EACH	604-20.30	ADJUSTING MANHOLE TO GRADE		
4	4	EACH	604-99.01	INLET SPECIAL 3" DIAMETER	INCLUDES COST OF UTILITY COLLAR ONLY CASTING IS INCLUDED IN STRUCTURE COST	
1	1	EACH	604-99.02	INLET SPECIAL 4" DIAMETER	CASTING IS INCLUDED IN STRUCTURE COST	
1	1	EACH	604-99.03	DRAINAGE FLUME	CASTING IS INCLUDED IN STRUCTURE COST	
299.8	299.8	S.Y.	608-50.06	PAVED DRIVEWAY APPROACH (6" THICK)		
594.6	594.6	S.Y.	608-50.07	PAVED DRIVEWAY APPROACH (7" THICK)		
18	18	EACH	608-70.40	CONCRETE WHEEL STOP		
247	247	L.F.	609-10.10	CONCRETE CURB, TYPE "S"		
114	114	L.F.	609-10.53	CURB AND GUTTER, VERTICAL		
2,370	2,370	L.F.	609-10.55	CURB AND GUTTER, MOUNTABLE (3")		
55	55	L.F.	609-20.11	INTEGRAL CURB (6" HEIGHT AND UNDER)		
1	1	C.Y.	611-20.95	GROUT FOR ABANDONED SEWERS		
1	1	L.S.	612-30.15	TRAFFIC CONTROL (ALL INCLUSIVE)	NOT ON B SHEETS	
20	20	L.F.	617-20.00	CONCRETE MEDIAN BARRIER, TYPE "B"		
2	2	EACH	617-99.03	POLYETHYLENE PEDESTRIAN BARRIER		
1	1	L.S.	619-00.00	MOBILIZATION	NOT ON B SHEETS	
720	720	L.F.	620-99.75	REMOVAL OF PAVEMENT STRIPING, PAINT		
1,180	1,180	L.F.	621-11.00	TEMPORARY PAVEMENT STRIPING, TAPE (INCLUDES REMOVAL)		
2,134	2,134	S.F.	621-99.01	WHITE METHYL METHACRYLATE (MMA) PAVEMENT MARKING		
1,795	1,795	S.F.	621-99.02	GREEN METHYL METHACRYLATE (MMA) PAVEMENT MARKING		
1	1	L.S.	628-99.01	REGULATORY SIGNAGE	NOT ON B SHEETS; SEE SHT. FERG-L4.01 FOR SIGNAGE SCHEDULE	
1	1	L.S.	628-99.02	GREENWAY SIGNAGE	NOT ON B SHEETS; SEE SHT. FERG-L4.01 FOR SIGNAGE SCHEDULE	
588	588	L.F.	726-25.12	12" CLASS V REINFORCED CONCRETE PIPE CULVERT (GASKET TYPE)		
295	295	L.F.	726-25.18	18" CLASS V REINFORCED CONCRETE PIPE CULVERT (GASKET TYPE)		
6	6	C.Y.	726-90.40	FLOWABLE FILL		
1,636	1,636	S.Y.	803-10.00	SODDING		
279	279	C.Y.	804-10.00	TOPSOIL		
384.8	384.8	S.Y.	804-20.01	AMENDED SOIL (WATER QUALITY BMP)		
7	7	EACH	806-45.08	INLET PROTECTION DEVICE, SINGLE UNIT - FILTER SOCK/ROLL		
3	3	EACH	806-45.12	INLET PROTECTION DEVICE, SINGLE UNIT - FABRIC DROP		
1	1	L.S.	806-55.00	STORM WATER POLLUTION PREVENTION PLAN (SWPPP)	NOT ON B SHEETS	
1	1	EACH	808-90.07	CERCIS CANADENSIS (REDBUD)	NOT ON B SHEETS; SEE JSP 100.80.4 "PROJECT ASSURANCES"	
1	1	EACH	808-99.02	TULIP TREE	NOT ON B SHEETS; SEE SHT. FERG-L2.03 FOR PLANTING SCHEDULE	
14	14	EACH	820-99.02	GREEN VELVET BOXWOOD	NOT ON B SHEETS; SEE SHT. FERG-L2.03 FOR PLANTING SCHEDULE	
10	10	EACH	840-90.14	HOSTA SP "BIG MAMA"	NOT ON B SHEETS; SEE SHT. FERG-L2.03 FOR PLANTING SCHEDULE	
STRUCTURAL ITEMS						
41	41	L.F.	202-10.28	DISASSEMBLY AND STORAGE OF BRICK RETAINING WALL		
16.6	16.6	C.Y.	703-20.02	CLASS "B" CONCRETE (MISCELLANEOUS)		
43	43	S.F.	703-90.26	BRICK RETAINING WALL		
1,410	1,410	LBS.	706-10.00	REINFORCING STEEL (GRADE 60)	NOT ON B SHEETS; SEE SHT. FERG-C5.05 FOR MEDIAN BARRIER DETAIL	
PEDESTRIAN ITEMS						
36	36	L.F.	607-30.00	HANDRAIL (GALVANIZED PIPE)		
84	84	L.F.	607-99.03	BICYCLE RAILING, 54"		
7	7	EACH	608-60.08	CONCRETE SIDEWALK, CURB RAMP	INCLUDES SAWCUTTING, TRUNCATED DOMES, CURB AND GUTTER MOUNTABLE (DEPRESSED), CONCRETE CURB TYPE S, AND TYPE 5 AGGREGATE BASE	
120.0	120.0	S.F.	608-70.00	CONCRETE STEPS		
2,467	2,467	S.Y.	608-60.55	CONCRETE SIDEWALK (5" THICK, REINFORCED)		
COUNTY TRAFFIC SIGNAL ITEMS						
2	2	EACH	904-91.73	BASE, TYPE C-3, CONCRETE		
STATE TRAFFIC SIGNAL ITEMS						
2	2	EACH	902-99.50	EMERGENCY BLUE CALL LIGHT		

SUBMITTALS	
ISSUE:	DATE:
DESIGN - 30%	12/30/2020
DESIGN - 70%	02/18/2022
DESIGN - 95%	11/07/2024
DESIGN - 100%	02/29/2024

ST. VINCENT GREENWAY - 187B
PHASE 1: FERGUSON AVE



EXP. 12/31/24

STP PROJECT NO.:
STP-9901(666)

PROJECT NO.:
220044

DATE:
02/29/2024

DRAWING TITLE:
SCHEDULES
FERGUSON AVE
(1 OF 3)

DRAWING NO.:
FERG-C2.01
SHEET 22 OF 106
COPYRIGHT 2024 BY OATES ASSOCIATES

HIP220044 - ST. VINCENT GREENWAY, DESIGN 187B/STP-9901(666) - SCHEDULES DWG - 11/15/2024

2

3/7/25 BY JMD (STL) APPROVED BY BRR (STL): TOPSOIL AND AMENDED SOIL QUANTITY CORRECTION AND PREPARATION/ LOCATION CLARIFICATION



OATES
ASSOCIATES


720 Olive, Suite 700
St. Louis, MO 63101
314.588.8381
www.oatesassociates.com

Collinsville St. Louis Belleville St. Charles
MISSOURI DESIGN FIRM LICENSE NO. 001166

SUBMITTALS

ISSUE:	DATE:
DESIGN - 30%	12/30/2020
DESIGN - 70%	02/18/2022
DESIGN - 95%	11/07/2023
DESIGN - 100%	02/29/2024

ST. VINCENT GREENWAY - 187B
PHASE 1: FERGUSON AVE



EXP. 12/31/24

STP PROJECT NO.:
STP-9901(666)

PROJECT NO.:
220044

DATE:
02/29/2024

DRAWING TITLE:
SCHEDULES
FERGUSON AVE

(3 OF 3)

DRAWING NO.:

FERG-C2.03
SHEET 24 OF 106

COPYRIGHT 2024 BY OATES ASSOCIATES

609-10.55 - CURB AND GUTTER, MOUNTABLE (3")						803-10.00 - SODDING						608-60.08 - CONCRETE SIDEWALK, CURB RAMP						
LOCATION	STA	STA	OFFSET	L.F.	REMARKS	LOCATION	STA	STA	OFFSET	S.Y.	REMARKS	LOCATION	STA	STA	OFFSET	EACH	REMARKS	
FERGUSON AVE	610+00	LT	614+50	195		FERGUSON AVE	610+00	614+50	LT/RT	131		FERGUSON AVE	612+20	STA	CL		1	TYPE B
FERGUSON AVE	614+50	LT	619+00	450		FERGUSON AVE	614+50	619+00	LT/RT	186		FERGUSON AVE	612+57	STA	CL		1	TYPE B
FERGUSON AVE	619+00	LT	623+00	423		FERGUSON AVE	619+00	623+00	LT/RT	221		FERGUSON AVE	620+81	STA	CL		2	TYPE B
FERGUSON AVE	623+00	LT	627+00	106		FERGUSON AVE	623+00	627+00	LT/RT	119		FERGUSON AVE	621+28	STA	CL		2	TYPE B
FERGUSON AVE	627+00	LT	631+00	400		FERGUSON AVE	627+00	631+00	LT/RT	294		FERGUSON AVE	637+17	STA	LT		1	TYPE B
FERGUSON AVE	631+00	LT	635+00	400		FERGUSON AVE	631+00	635+00	LT/RT	236					TOTAL:		7	
FERGUSON AVE	635+00	LT	638+83	396		FERGUSON AVE	635+00	638+83	LT/RT	449								
			TOTAL:		2370				TOTAL:		1636							
609-20.11 - INTEGRAL CURB (6" HEIGHT AND UNDER)						804-10.00 - TOPSOIL						608-70.00 - CONCRETE STEPS						
LOCATION	STA	STA	OFFSET	L.F.	REMARKS	LOCATION	STA	STA	OFFSET	C.Y.	REMARKS	LOCATION	STA	STA	OFFSET	S.F.	REMARKS	
FERGUSON AVE	610+00	614+50	LT	55		FERGUSON AVE	610+00	614+50	RT	13		FERGUSON AVE	613+65	STA	RT	10.0		
			TOTAL:		55	FERGUSON AVE	614+50	619+00	RT	17		FERGUSON AVE	614+58	STA	RT	15.0		
						FERGUSON AVE	619+00	623+00	RT	31		FERGUSON AVE	615+53	STA	RT	10.0		
						FERGUSON AVE	623+00	627+00	RT	49		FERGUSON AVE	616+04	STA	RT	5.0		
						FERGUSON AVE	627+00	631+00	RT	47		FERGUSON AVE	619+64	STA	RT	20.0		
						FERGUSON AVE	631+00	635+00	RT	52		FERGUSON AVE	620+13	STA	RT	15.0		
						FERGUSON AVE	635+00	638+83	RT	100		FERGUSON AVE	620+69	STA	RT	10.0		
									TOTAL:		279	FERGUSON AVE	631+16	STA	RT	15.0		
												FERGUSON AVE	634+94	STA	RT	15.0		
												FERGUSON AVE	637+16	STA	RT	5.0		
															TOTAL:		120.0	
611-20.95 - GROUT FOR ABANDONED SEWERS						804-20.01 - AMENDED SOIL (WATER QUALITY BMP)						608-60.55 - CONCRETE SIDEWALK (5" THICK, REINFORCED)						
LOCATION	STA	STA	OFFSET	C.Y.	REMARKS	LOCATION	STA	STA	OFFSET	S.Y.	REMARKS	LOCATION	STA	STA	OFFSET	S.F.	REMARKS	
FERGUSON AVE	635+00	638+83	RT	1		FERGUSON AVE	610+00	614+50	LT	73.7		FERGUSON AVE	610+00	614+50	CL	2452		
			TOTAL:		1	FERGUSON AVE	614+50	619+00	LT	108.6		FERGUSON AVE	614+50	619+00	CL	3737		
						FERGUSON AVE	619+00	623+00	LT	83.1		FERGUSON AVE	619+00	623+00	CL	2954		
						FERGUSON AVE	623+00	627+00	LT	35.0		FERGUSON AVE	623+00	627+00	CL	3180		
						FERGUSON AVE	627+00	631+00	LT	84.4		FERGUSON AVE	627+00	631+00	CL	3457		
						FERGUSON AVE	631+00	635+00	LT	0.0		FERGUSON AVE	631+00	635+00	CL	3758		
						FERGUSON AVE	635+00	638+83	LT	0.0		FERGUSON AVE	635+00	638+83	CL	2665		
									TOTAL:		384.8				TOTAL:		22203	
617-20.00 - CONCRETE MEDIAN BARRIER, TYPE "B"						806-45.08 - INLET PROTECTION DEVICE, SINGLE UNIT - FILTER SOCK/ROLL						COUNTY TRAFFIC SIGNAL ITEMS:						
LOCATION	STA	STA	OFFSET	L.F.	REMARKS	LOCATION	STA	STA	OFFSET	EACH	REMARKS							
FERGUSON AVE	625+94	626+14	RT	20		FERGUSON AVE	611+28	STA	LT	1								
			TOTAL:		20	FERGUSON AVE	627+97	STA	LT	1								
						FERGUSON AVE	630+46	STA	LT	1								
						FERGUSON AVE	633+43	STA	LT	1								
						FERGUSON AVE	636+38	STA	LT	1								
						FERGUSON AVE	637+31	STA	LT	1								
						FERGUSON AVE	638+64	STA	LT	1								
									TOTAL:		7							
617-99.03 - POLYETHYLENE PEDESTRIAN BARRIER						806-45.12 - INLET PROTECTION DEVICE, SINGLE UNIT - FABRIC DROP						902-99.50 - EMERGENCY BLUE CALL LIGHT						
LOCATION	STA	STA	OFFSET	EACH	REMARKS	LOCATION	STA	STA	OFFSET	EACH	REMARKS	LOCATION	STA	STA	OFFSET	EACH	REMARKS	
FERGUSON AVE	623+00	627+00	RT	2		FERGUSON AVE	611+82	STA	RT	1		FERGUSON AVE	612+02	STA	LT	1		
			TOTAL:		2	FERGUSON AVE	637+32	STA	RT	1		FERGUSON AVE	626+70	STA	LT	1		
						FERGUSON AVE	638+96	STA	RT	1					TOTAL:		2	
									TOTAL:		3							
620-99.75 - REMOVAL OF PAVEMENT STRIPING, PAINT						STRUCTURAL ITEMS:						STATE TRAFFIC SIGNAL ITEMS:						
LOCATION	STA	STA	OFFSET	L.F.	REMARKS													
FERGUSON AVE	623+00	627+00	LT/RT	720														
			TOTAL:		720													
621-11.00 - TEMPORARY PAVEMENT STRIPING, TAPE (INCLUDES REMOVAL)						202-10.28 - DISASSEMBLY AND STORAGE OF BRICK RETAINING WALL						703-20.02 - CLASS "B" CONCRETE (MISCELLANEOUS)						
LOCATION	STA	STA	OFFSET	L.F.	REMARKS	LOCATION	STA	STA	OFFSET	L.F.	REMARKS	LOCATION	STA	STA	OFFSET	C.Y.	REMARKS	
FERGUSON AVE	623+00	627+00	LT/RT	1180		FERGUSON AVE	619+45	619+89	CL	41		FERGUSON AVE	623+00	627+00	LT	16.6	CONCRETE MEDIAN BARRIER	
			TOTAL:		1180				TOTAL:		41				TOTAL:		16.6	
621-99.01 - WHITE METHYL METHACRYLATE (MMA) PAVEMENT MARKING						703-90.26 - BRICK RETAINING WALL						607-30.00 HANDRAIL (GALVANIZED PIPE)						
LOCATION	STA	STA	OFFSET	S.F.	REMARKS	LOCATION	STA	STA	OFFSET	S.F.	REMARKS	LOCATION	STA	STA	OFFSET	L.F.	REMARKS	
FERGUSON AVE	610+00	614+50	LT/RT	375		FERGUSON AVE	619+45	619+89	RT	43		FERGUSON AVE	619+64	STA	RT	7		
FERGUSON AVE	619+00	623+00	LT/RT	125					TOTAL:		43	FERGUSON AVE	631+16	STA	RT	11		
FERGUSON AVE	623+00	627+00	LT/RT	359								FERGUSON AVE	634+94	STA	RT	11		
FERGUSON AVE	627+00	631+00	LT/RT	625								FERGUSON AVE	637+16	STA	RT	7		
FERGUSON AVE	631+00	635+00	LT/RT	275											TOTAL:		36	
FERGUSON AVE	635+00	638+83	LT/RT	375														
			TOTAL:		2134													
621-99.02 - GREEN METHYL METHACRYLATE (MMA) PAVEMENT MARKING						PEDESTRIAN ITEMS:						607-99.03 BICYCLE RAILING, 54"						
LOCATION	STA	STA	OFFSET	S.F.	REMARKS							LOCATION	STA	STA	OFFSET	L.F.	REMARKS	
FERGUSON AVE	623+00	627+00	LT/RT	1795								FERGUSON AVE	610+00	614+50	RT	84		
			TOTAL:		1795										TOTAL:		84	
726-25.12 - 12" CLASS V REINFORCED CONCRETE PIPE CULVERT (GASKET TYPE)						706-90.40 - FLOWABLE FILL						3/7/25 BY JMD (STL) APPROVED BY BRR (STL): TOPSOIL AND AMENDED SOIL QUANTITY CORRECTION AND PREPARATION/ LOCATION CLARIFICATION						
LOCATION	STA	STA	OFFSET	L.F.	REMARKS	LOCATION	STA	STA	OFFSET	S.Y.	REMARKS							
FERGUSON AVE	627+00	631+00	LT	303		FERGUSON AVE	624+24	STA	LT	2.0								
FERGUSON AVE	631+00	635+00	LT	243		FERGUSON AVE	627+03	STA	LT	2.0								
FERGUSON AVE	635+00	638+83	LT	42		FERGUSON AVE	637+32	STA	RT	2.0								
			TOTAL:		588				TOTAL:		6.0							
726-25.18 - 18" CLASS V REINFORCED CONCRETE PIPE CULVERT (GASKET TYPE)																		
LOCATION	STA	STA	OFFSET	L.F.	REMARKS													
FERGUSON AVE	631+00	635+00	LT	157														
FERGUSON AVE	635+00	638+83	LT	138														
			TOTAL:		295													

H:\P\220044 - ST. VINCENT GREENWAY, DESIGN 187B\STP\DWG\220044 - SCHEDULES.DWG - 7/25/2024