

**DESIGN DESIGNATION**

A.A.D.T. - 2020 = 19,000  
 A.A.D.T. - 2042 = 21,500  
 D.H.V. = 7%  
 T = 5%  
 V = 35 M.P.H.  
 D = 52%

FUNCTIONAL CLASSIFICATION-PRINCIPAL ARTERIAL

**RIGHT OF WAY ACQUISITION**

**EASEMENT ACQUISITION**  
**NORMAL RIGHT OF WAY**

**CONVENTIONAL SYMBOLS**  
(USED IN PLANS)

	EXISTING	NEW
BUILDINGS AND STRUCTURES		
GUARD RAIL		
CONCRETE RIGHT-OF-WAY MARKER		
STEEL RIGHT-OF-WAY MARKER		
LOCATION SURVEY MARKER		
UTILITIES		
FIBER OPTICS		
OVERHEAD TELEPHONE		
UNDERGROUND TELEPHONE		
OVERHEAD POWER		
UNDERGROUND POWER		
GAS		
WATER		
MANHOLE		
FIRE HYDRANT		
WATER VALVE		
WATER METER		
DROP INLET		
DITCH BLOCK		
GROUND MOUNTED SIGN		
LIGHT POLE		
H-FRAME POWER POLE		
TELEPHONE PEDESTAL		
FENCE		
CHAIN LINK		
WOVEN WIRE		
GATE POST		
BENCHMARK		

NOTE: DASHED OR OPEN SYMBOLS INDICATE EXISTING FEATURES

# MISSOURI HIGHWAYS AND TRANSPORTATION COMMISSION

## PLANS FOR PROPOSED STATE HIGHWAY

### PRELIMINARY PLANS

#### JACKSON COUNTY



**INDEX OF SHEETS**

DESCRIPTION	SHEET NUMBER
TITLE SHEET -----	1
TYPICAL SECTIONS (TS) (1 SHEETS)---	2
QUANTITIES (QU) (XX SHEETS)-----	X
PLAN-PROFILE (PP)-----	3-23
RIGHT OF WAY (RW)-----	24-33
REFERENCE POINTS (RP)-----	34
COORDINATE POINTS (CP)-----	35
SPECIAL SHEETS (SS)-----	36-47
TRAFFIC CONTROL SHEETS (TC)-----	XX-XX
EROSION CONTROL SHEETS (EC)-----	XX-XX
LIGHTING (LT)-----	XX-XX
SIGNALS (SG)-----	XX-XX
SIGNING (SN)-----	XX-XX
PAVEMENT MARKING (PM)-----	XX-XX
CULVERT SECTIONS (CS)-----	48-58
CROSS SECTIONS (XS)-----	1-73

**LENGTH OF PROJECT**

BEGINNING OF PROJECT	STA. 42+77.42
END OF PROJECT	STA. 92+99.40
APPARENT LENGTH	5,021.98 FEET
EQUATIONS AND EXCEPTIONS:	

TOTAL CORRECTIONS	0 FEET
NET LENGTH OF PROJECT	5,021.98 FEET
STATE LENGTH	0.951 MILES

"THIS MEDIA SHOULD NOT BE CONSIDERED A CERTIFIED DOCUMENT."

DATE PREPARED  
6/14/2021

ROUTE STATE  
2-4 MO

DISTRICT SHEET NO.  
K-C 1

COUNTY  
JACKSON

JOB NO.  
J4S3405


CONTRACT ID.

PROJECT NO.

BRIDGE NO.

DESCRIPTION	DATE

MISSOURI HIGHWAYS AND TRANSPORTATION COMMISSION



105 WEST CAPITOL  
JEFFERSON CITY, MO 65102  
1-888-ASK-MODOT (1-888-273-6636)



9400 Ward Parkway  
Kansas City, MO 64114  
(816) 333-9400

THE EXISTENCE AND APPROXIMATE LOCATION OF UTILITY FACILITIES KNOWN TO EXIST, AS SHOWN ON THE PLANS, ARE BASED ON THE BEST INFORMATION AVAILABLE TO THE COMMISSION AT THIS TIME. THIS INFORMATION IS PROVIDED BY THE COMMISSION "AS-IS" AND THE COMMISSION EXPRESSLY DISCLAIMS ANY REPRESENTATION OR WARRANTY AS TO THE COMPLETENESS, ACCURACY, OR SUITABILITY OF THE INFORMATION FOR ANY USE. RELIANCE UPON THIS INFORMATION IS DONE AT THE RISK AND PERIL OF THE USER, AND THE COMMISSION SHALL NOT BE LIABLE FOR ANY DAMAGES THAT MAY ARISE FROM ANY ERROR IN THE INFORMATION. IT IS, THEREFORE, THE RESPONSIBILITY OF THE CONTRACTOR TO VERIFY THE EXISTENCE, LOCATION AND STATUS OF ANY FACILITY. SUCH VERIFICATION INCLUDES DIRECT CONTACT WITH THE LISTED UTILITIES.

"THIS MEDIA SHOULD NOT BE CONSIDERED A CERTIFIED DOCUMENT."

DATE PREPARED  
6/14/2021  
ROUTE  
2-4 STATE  
MO  
DISTRICT  
K-C SHEET NO.  
2  
COUNTY  
JACKSON  
JOB NO.  
J4S3405  
CONTRACT ID.

PROJECT NO.  
BRIDGE NO.

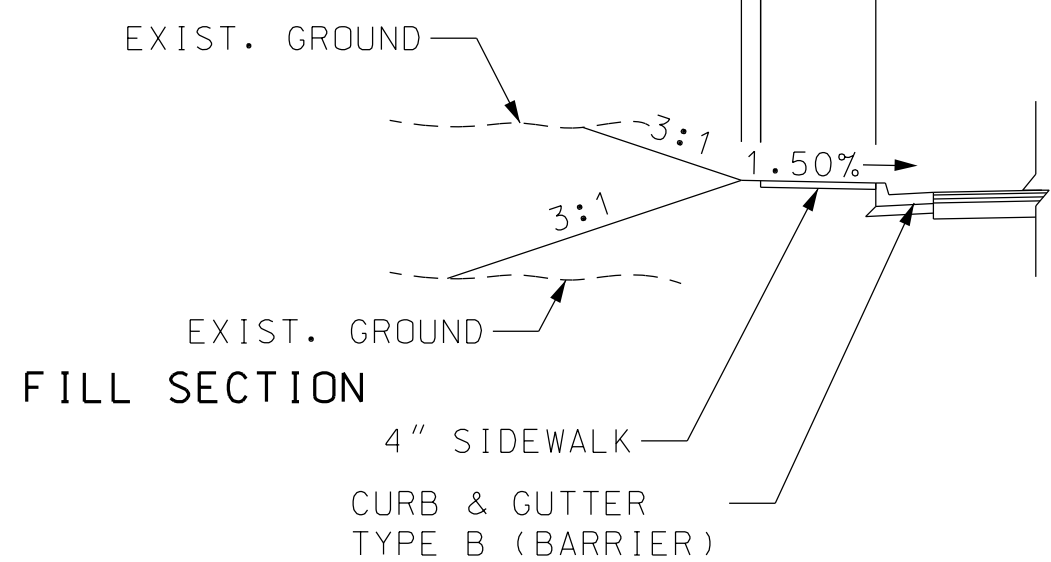
DESCRIPTION	DATE

MISSOURI HIGHWAYS AND TRANSPORTATION COMMISSION  
MoDOT  
105 WEST CAPITOL  
JEFFERSON CITY, MO 65102  
1-888-ASK-MODOT (1-888-273-6636)

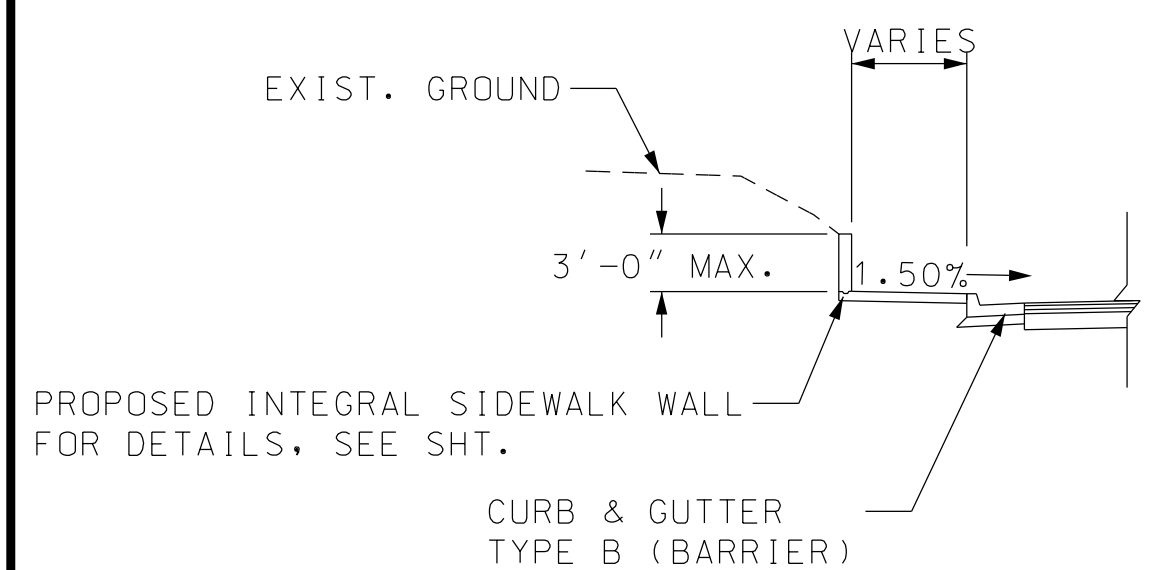
BURNS  
MCDONNELL  
9400 Ward Parkway  
Kansas City, MO 64114  
(816) 333-9400

IF A SEAL IS PRESENT ON THIS SHEET IT HAS BEEN ELECTRONICALLY SEALED AND DATED.

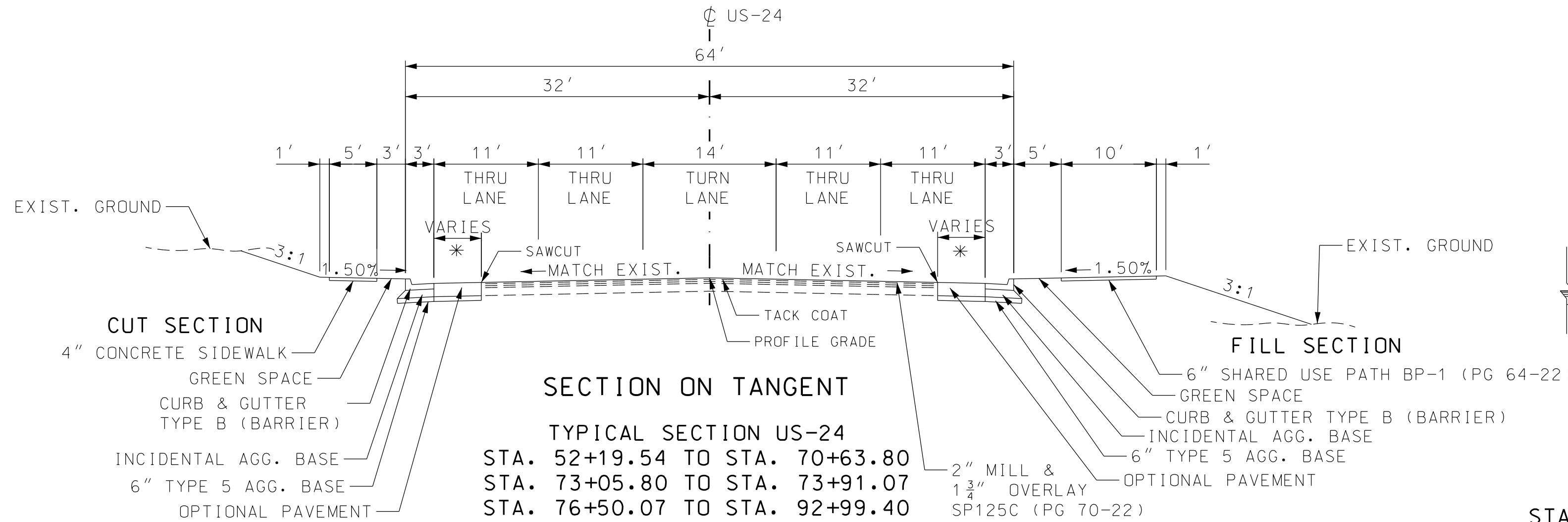
CUT SECTION



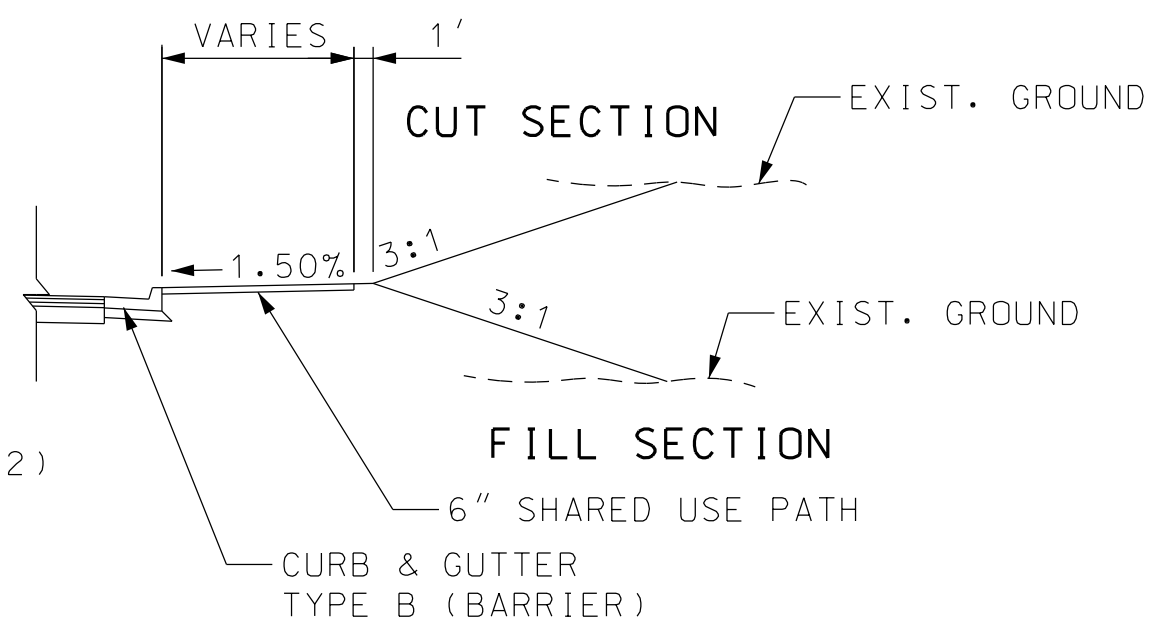
- SIDEWALK AT BACK OF CURB**  
STA. 48+39.15 TO STA. 50+82.79 LT  
STA. 66+57.45 TO STA. 69+32.44 LT  
STA. 73+77.56 TO STA. 79+60.00 LT  
STA. 80+36.00 TO STA. 86+00.00 LT  
STA. 90+55.00 TO STA. 90+85.00 LT  
STA. 91+20.00 TO STA. 91+97.56 LT



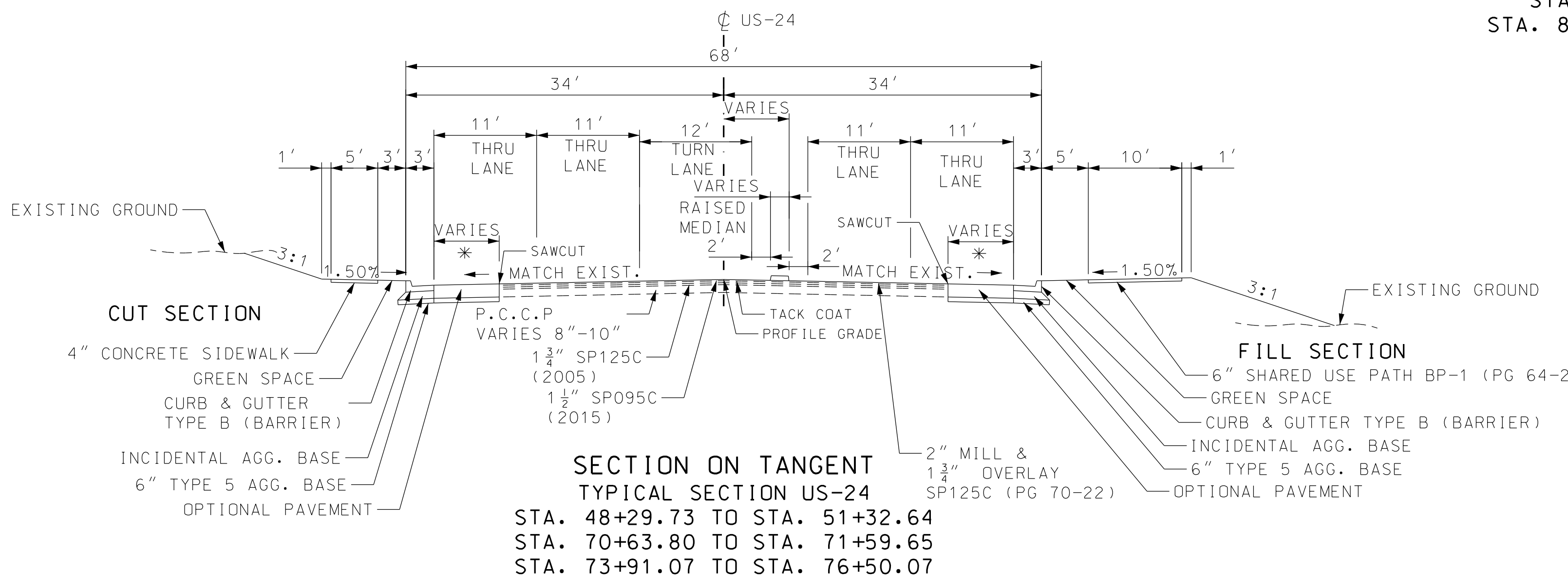
- INTEGRAL SIDEWALK RETAINING WALL**  
STA. 48+16.44 TO STA. 48+55.28 RT  
STA. 65+90.00 TO STA. 67+05.00 RT  
STA. 67+20.00 TO STA. 68+20.00 RT  
STA. 90+85.00 TO STA. 91+20.00 LT



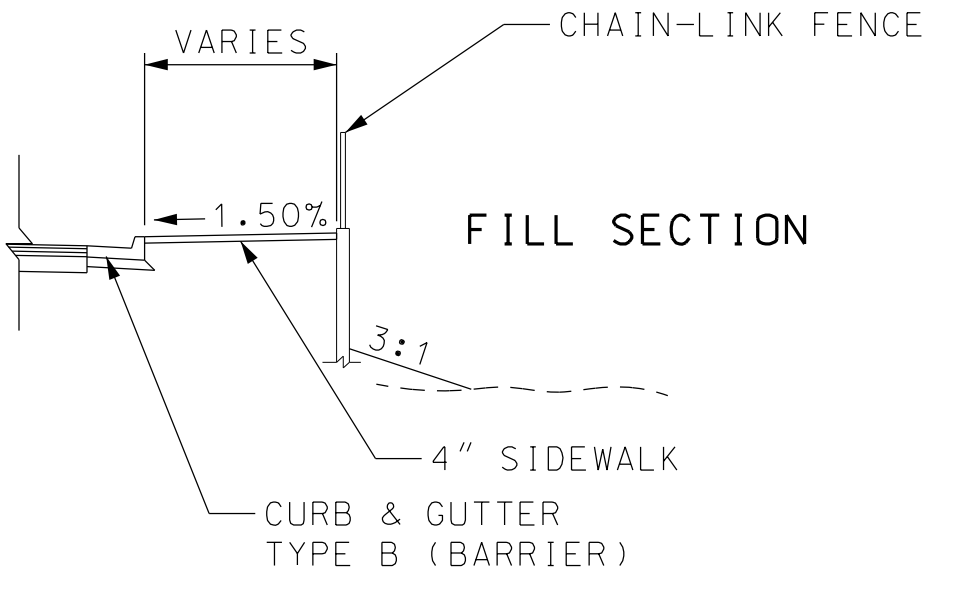
\* PAVEMENT SECTION IN WIDENING AREA UTILIZES 12' JOINT SPACING AND 1 1/4" DOWELS. FOR PAVEMENT WIDENING WIDTH, SEE PLAN SHEETS.



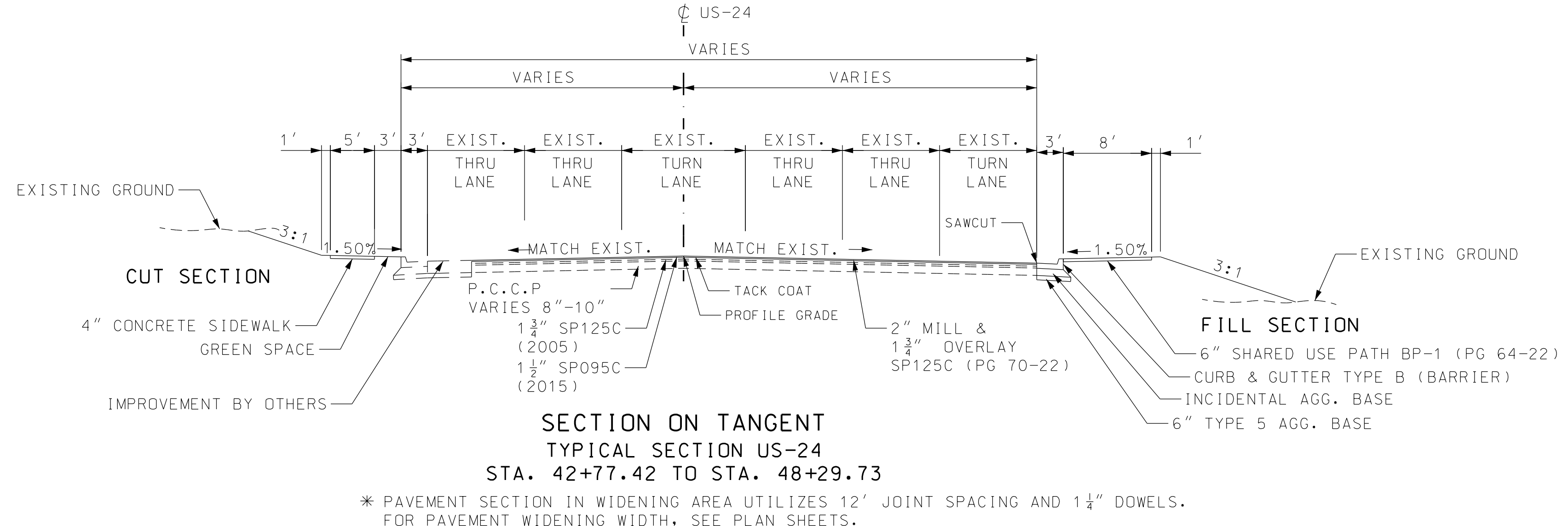
- SHARED USE PATH AT BACK OF CURB**  
STA. 42+72.76 TO STA. 48+16.44 RT - 8'  
STA. 48+55.28 TO STA. 51+65.00 RT - 8'  
STA. 54+29.00 TO STA. 55+50.00 RT - 8'  
STA. 65+22.31 TO STA. 65+90.00 RT - 8'  
STA. 68+20.00 TO STA. 80+03.32 RT - 8'  
STA. 87+85.00 TO STA. 92+99.40 RT - 8 TO 10'



\* PAVEMENT SECTION IN WIDENING AREA UTILIZES 12' JOINT SPACING AND 1 1/4" DOWELS. FOR PAVEMENT WIDENING WIDTH, SEE PLAN SHEETS.

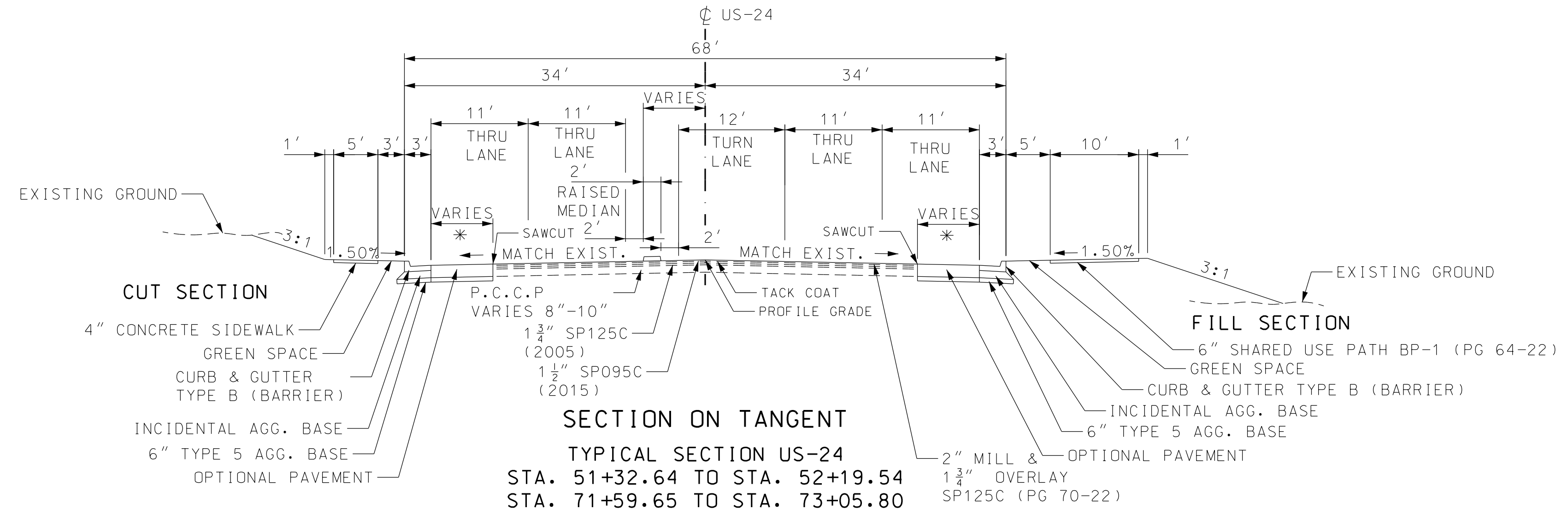


- FILL RETAINING WALL**  
STA. 51+65.00 TO STA. 54+29.00 RT  
STA. 79+60.00 TO STA. 80+36.00 LT

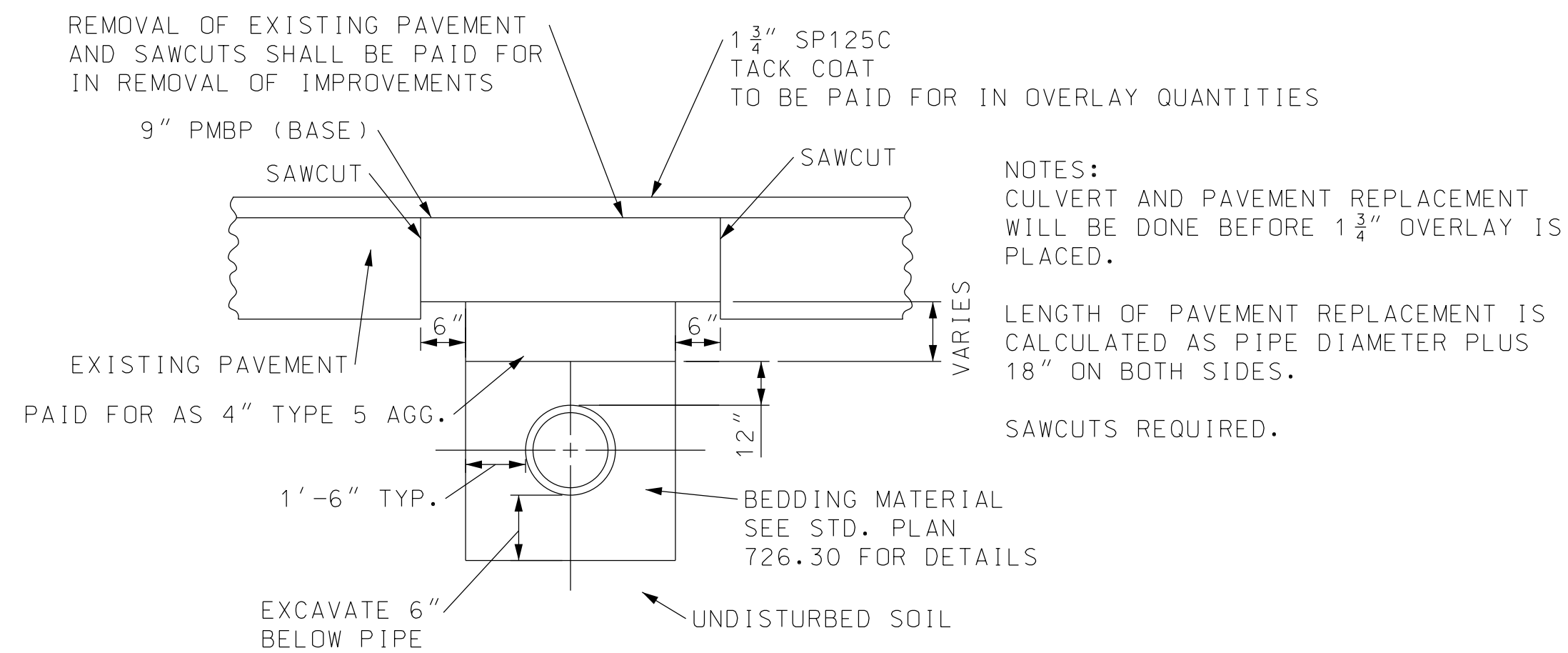


\* PAVEMENT SECTION IN WIDENING AREA UTILIZES 12' JOINT SPACING AND 1 1/4" DOWELS. FOR PAVEMENT WIDENING WIDTH, SEE PLAN SHEETS.

TYPICAL SECTION SHEET 01 OF 02

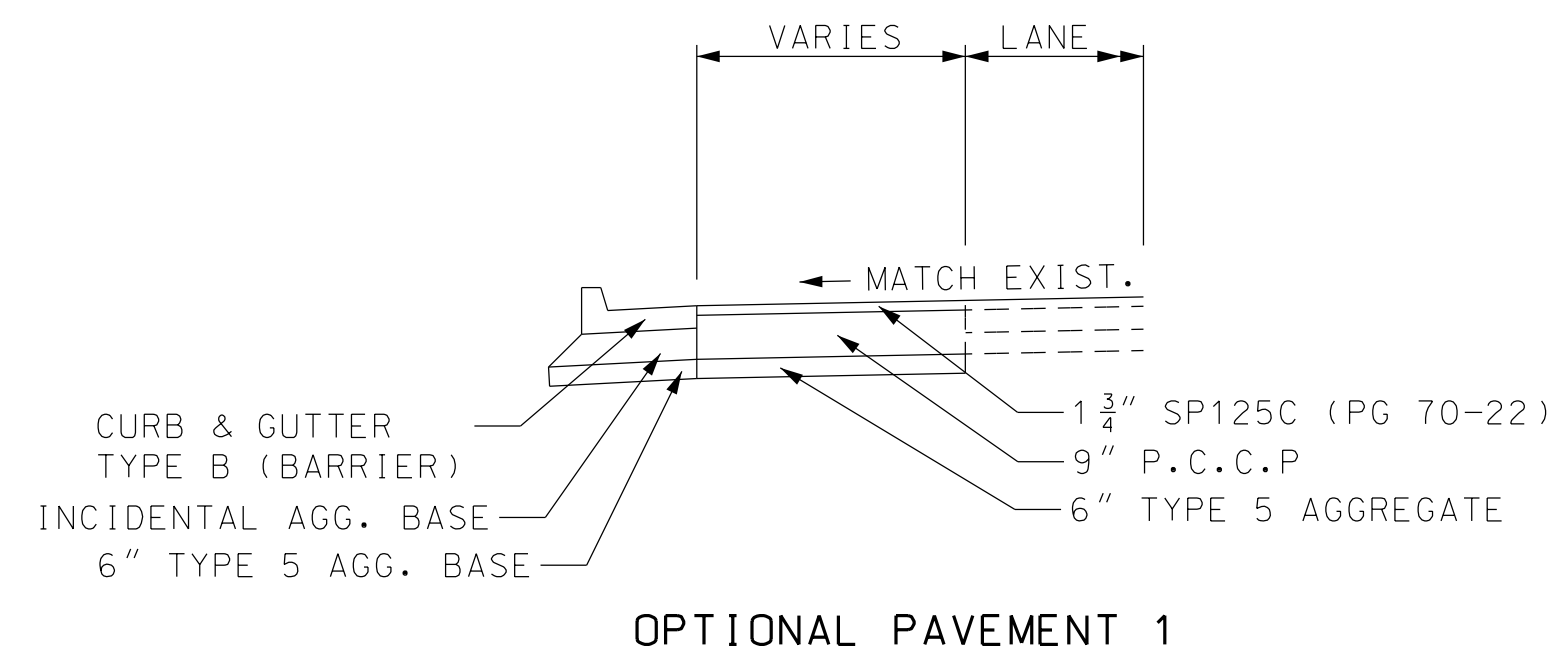


\* PAVEMENT SECTION IN WIDENING AREA UTILIZES 12' JOINT SPACING AND 1 1/4" DOWELS. FOR PAVEMENT WIDENING WIDTH, SEE PLAN SHEETS.

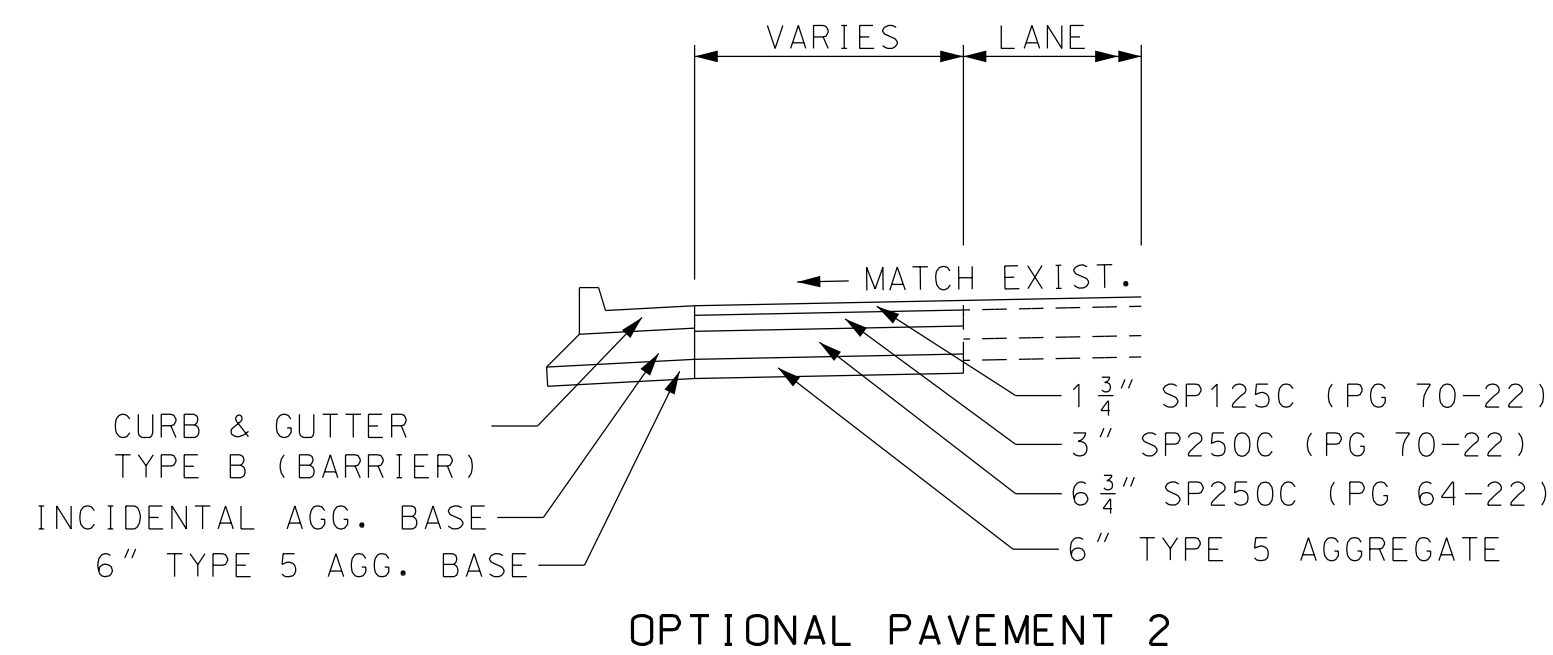


PAVEMENT REPLACEMENT DETAIL FOR PIPE INSTALLATIONS  
NOT TO SCALE

OPTIONAL PAVEMENT DESIGN



OPTIONAL PAVEMENT 1



OPTIONAL PAVEMENT 2

TYPICAL SECTION  
SHEET 02 OF 02

"THIS MEDIA SHOULD NOT BE CONSIDERED A CERTIFIED DOCUMENT."

DATE PREPARED 6/14/2021	
ROUTE 2-4	STATE MO
DISTRICT K-C	SHEET NO. 2
COUNTY JACKSON	
JOB NO. J4S3405	
CONTRACT ID.	
PROJECT NO.	
BRIDGE NO.	

DATE	DESCRIPTION

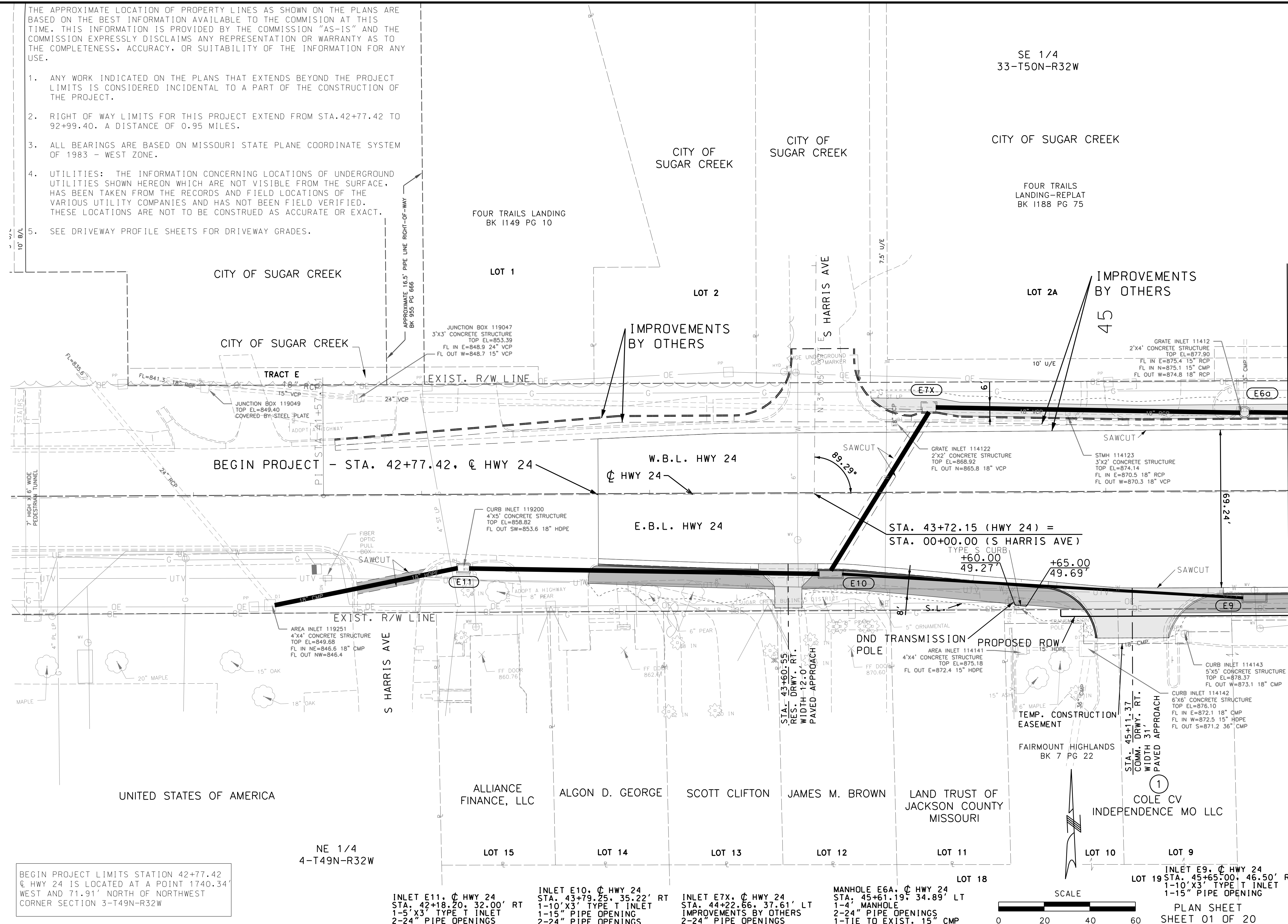
MISSOURI HIGHWAYS AND TRANSPORTATION COMMISSION

105 WEST CAPITOL  
JEFFERSON CITY, MO 65102  
1-888-ASK-MODOT (1-888-273-6636)

**BURNS MCDONNELL**  
9400 Ward Parkway  
Kansas City, MO 64114  
(816) 333-9400

THE APPROXIMATE LOCATION OF PROPERTY LINES AS SHOWN ON THE PLANS ARE BASED ON THE BEST INFORMATION AVAILABLE TO THE COMMISSION AT THIS TIME. THIS INFORMATION IS PROVIDED BY THE COMMISSION "AS-IS" AND THE COMMISSION EXPRESSLY DISCLAIMS ANY REPRESENTATION OR WARRANTY AS TO THE COMPLETENESS, ACCURACY, OR SUITABILITY OF THE INFORMATION FOR ANY USE.

1. ANY WORK INDICATED ON THE PLANS THAT EXTENDS BEYOND THE PROJECT LIMITS IS CONSIDERED INCIDENTAL TO A PART OF THE CONSTRUCTION OF THE PROJECT.
2. RIGHT OF WAY LIMITS FOR THIS PROJECT EXTEND FROM STA. 42+77.42 TO 92+99.40, A DISTANCE OF 0.95 MILES.
3. ALL BEARINGS ARE BASED ON MISSOURI STATE PLANE COORDINATE SYSTEM OF 1983 - WEST ZONE.
4. UTILITIES: THE INFORMATION CONCERNING LOCATIONS OF UNDERGROUND UTILITIES SHOWN HEREON WHICH ARE NOT VISIBLE FROM THE SURFACE, HAS BEEN TAKEN FROM THE RECORDS AND FIELD LOCATIONS OF THE VARIOUS UTILITY COMPANIES AND HAS NOT BEEN FIELD VERIFIED. THESE LOCATIONS ARE NOT TO BE CONSTRUED AS ACCURATE OR EXACT.
5. SEE DRIVEWAY PROFILE SHEETS FOR DRIVEWAY GRADES.



BEGIN PROJECT LIMITS STATION 42+77.42  
 @ HWY 24 IS LOCATED AT A POINT 1740.34'  
 WEST AND 71.91' NORTH OF NORTHWEST  
 CORNER SECTION 3-T49N-R32W


INLET E11, @ HWY 24  
 STA. 42+18.20, 32.00' RT  
 1-10" X3' TYPE T INLET  
 2-24" PIPE OPENINGS

INLET E10, @ HWY 24  
 STA. 43+79.25, 35.22' RT  
 1-10" X3' TYPE T INLET  
 1-15" PIPE OPENING  
 2-24" PIPE OPENINGS

INLET E7X, @ HWY 24  
 STA. 44+22.66, 37.61' LT  
 IMPROVEMENTS BY OTHERS  
 2-24" PIPE OPENINGS

MANHOLE E6A, @ HWY 24  
 STA. 45+61.19, 34.89' LT  
 1-4" MANHOLE  
 2-24" PIPE OPENINGS  
 1-TIE TO EXIST. 15" CMP

INLET E9, @ HWY 24  
 STA. 45+65.00, 46.50' R  
 1-10" X3' TYPE T INLET  
 1-15" PIPE OPENING



PLAN SHEET  
 SHEET 01 OF 20

MATCHLINE STA. 45+80.00

"THIS MEDIA SHOULD  
 NOT BE CONSIDERED  
 A CERTIFIED  
 DOCUMENT."

DATE PREPARED 6/14/2021	
ROUTE 2-4	STATE MO
DISTRICT K-C	SHEET NO. 4
COUNTY JACKSON	
JOB NO. J4S3405	
CONTRACT ID.	
PROJECT NO.	
BRIDGE NO.	


NO.	DATE	DESCRIPTION

MISSOURI HIGHWAYS AND TRANSPORTATION  
 COMMISSION

105 WEST CAPITOL  
 JEFFERSON CITY, MO 65102  
 1-888-ASK-MODOT (1-888-273-6636)

**BURNS  
 McDONNELL**

9400 Ward Parkway  
 Kansas City, MO 64114  
 (816) 333-9400



"THIS MEDIA SHOULD NOT BE CONSIDERED A CERTIFIED DOCUMENT."

DATE PREPARED  
6/14/2021

ROUTE 2-4	STATE MO
--------------	-------------

DISTRICT K-C	SHEET NO. 5
-----------------	----------------

COUNTY  
JACKSON

JOB NO.  
J4S3405

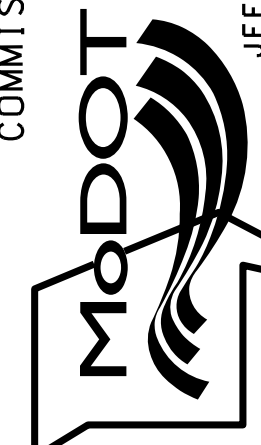
CONTRACT ID.  
.

PROJECT NO.  
.


BRIDGE NO.  
.

DATE	DESCRIPTION
..	..
..	..
..	..
..	..
..	..

MISSOURI HIGHWAYS AND TRANSPORTATION COMMISSION



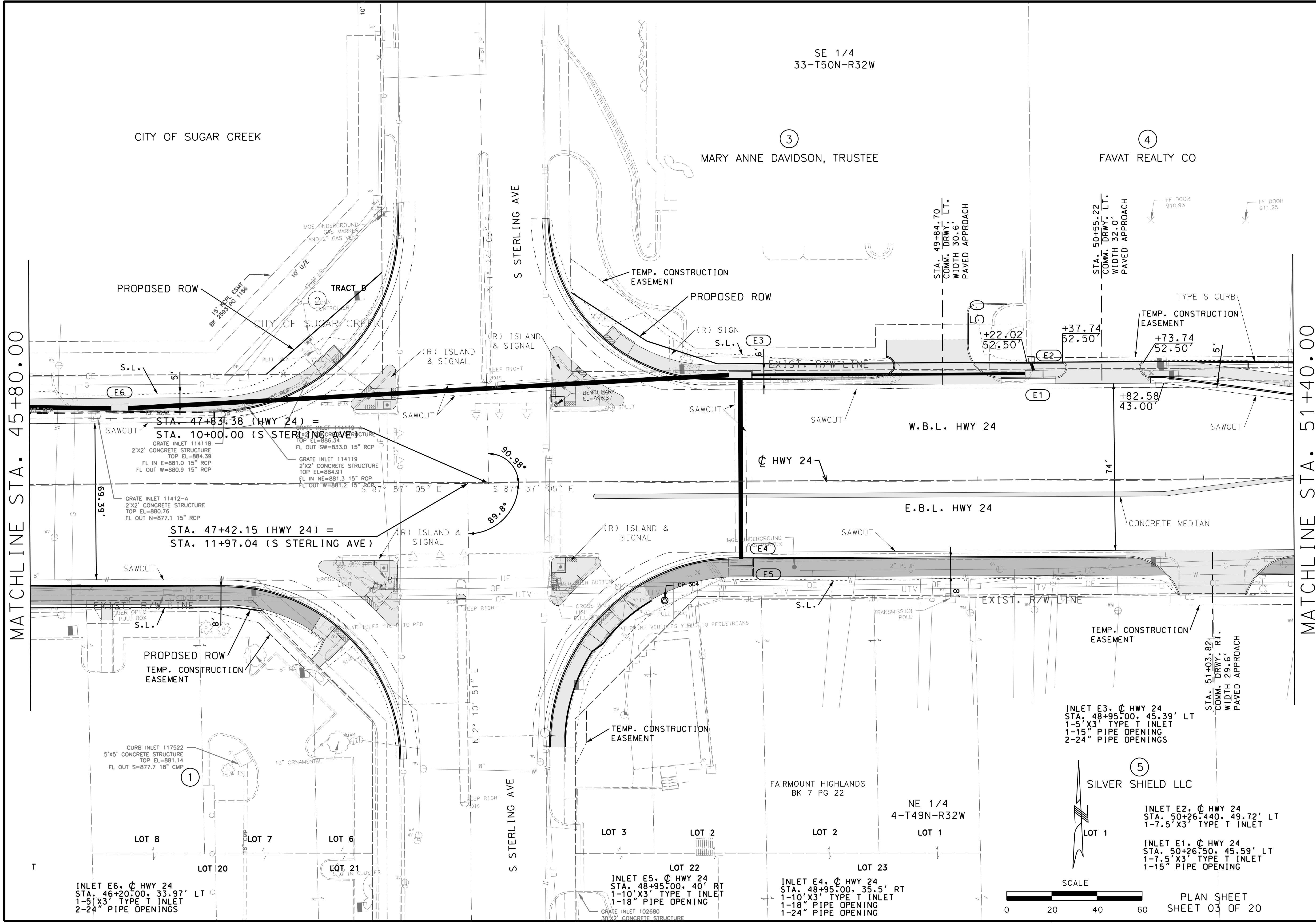
105 WEST CAPITOL  
JEFFERSON CITY, MO 65102  
1-888-ASK-MODOT (1-888-273-6636)



**BURNS & MCDONNELL**  
9400 Ward Parkway  
Kansas City, MO 64114  
(816) 333-9400

PROFILE SHEET  
SHEET 02 OF 20

IF A SEAL IS PRESENT ON THIS SHEET IT HAS BEEN ELECTRONICALLY SEALED AND DATED.



MATCHLINE STA. 45+80.00

MATCHLINE STA. 51+40.00

"THIS MEDIA SHOULD NOT BE CONSIDERED A CERTIFIED DOCUMENT."

DATE PREPARED  
6/14/2021

ROUTE	STATE
2-4	MO
DISTRICT	SHEET NO.
K-C	6

COUNTY  
JACKSON

JOB NO.  
J4S3405

CONTRACT ID.

PROJECT NO.

BRIDGE NO.

NO.	DESCRIPTION	DATE


MISSOURI HIGHWAYS AND TRANSPORTATION COMMISSION

105 WEST CAPITOL  
JEFFERSON CITY, MO 65102  
1-888-ASK-MODOT (1-888-273-6636)

**BURNS MCDONNELL**

9400 Ward Parkway  
Kansas City, MO 64114  
(816) 333-9400

PLAN SHEET  
SHEET 03 OF 20



"THIS MEDIA SHOULD NOT BE CONSIDERED A CERTIFIED DOCUMENT."

DATE PREPARED  
6/14/2021

ROUTE STATE  
2-4 MO

DISTRICT SHEET NO.  
000\_PP\_120

COUNTY  
JACKSON

JOB NO.  
J4S3405

CONTRACT ID.  
.

PROJECT NO.  
.

BRIDGE NO.  
.

DATE	DESCRIPTION
.	.
.	.
.	.
.	.
.	.

MISSOURI HIGHWAYS AND TRANSPORTATION COMMISSION



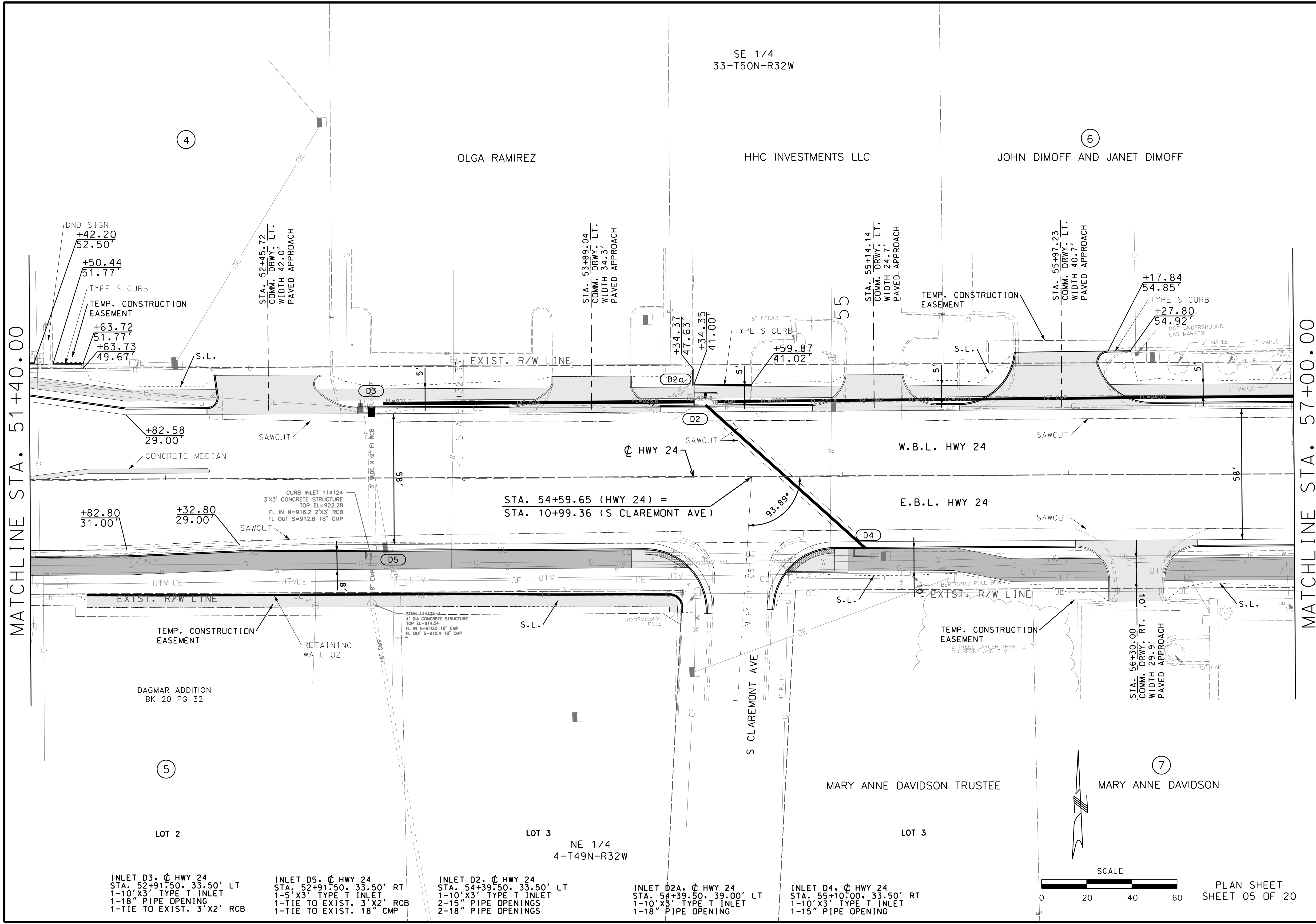
105 WEST CAPITOL  
JEFFERSON CITY, MO 65102  
1-888-ASK-MODOT (1-888-273-6636)



**BURNS  
& MCDONNELL**  
9400 Ward Parkway  
Kansas City, MO 64114  
(816) 333-9400

PROFILE SHEET 51  
SHEET 04 OF 20

IF A SEAL IS PRESENT ON THIS SHEET IT HAS BEEN ELECTRONICALLY SEALED AND DATED: REV.



MATCHLINE STA. 51+40.00

MATCHLINE STA. 57+00.00

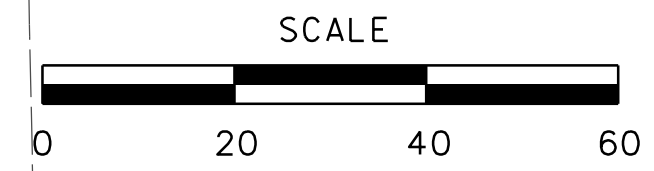
INLET D3,  $\phi$  HWY 24  
 STA. 52+91.50, 33.50' LT  
 1-10' X3' TYPE T INLET  
 1-18" PIPE OPENING  
 1-TIE TO EXIST. 3' X2' RCB

INLET D5,  $\phi$  HWY 24  
 STA. 52+91.50, 33.50' RT  
 1-5' X3' TYPE T INLET  
 1-TIE TO EXIST. 3' X2' RCB  
 1-TIE TO EXIST. 18" CMP

INLET D2,  $\phi$  HWY 24  
 STA. 54+39.50, 33.50' LT  
 1-10' X3' TYPE T INLET  
 2-15" PIPE OPENINGS  
 2-18" PIPE OPENINGS

INLET D2a,  $\phi$  HWY 24  
 STA. 54+39.50, 39.00' LT  
 1-10' X3' TYPE T INLET  
 1-18" PIPE OPENING

INLET D4,  $\phi$  HWY 24  
 STA. 55+10.00, 33.50' RT  
 1-10' X3' TYPE T INLET  
 1-15" PIPE OPENING



PLAN SHEET  
 SHEET 05 OF 20

**BURNS  
 McDONNELL**  
 9400 Ward Parkway  
 Kansas City, MO 64114  
 (816) 333-9400

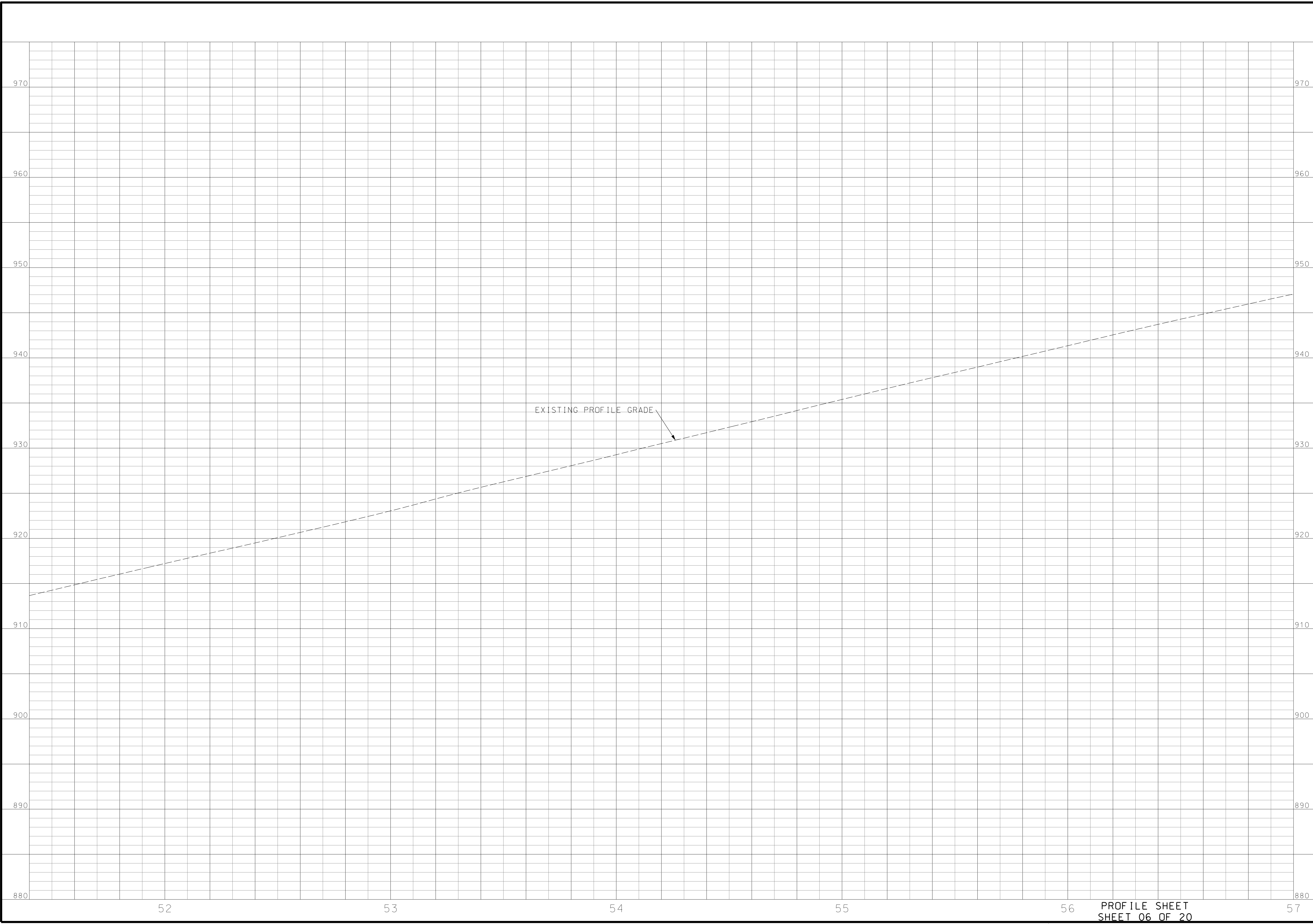
MISSOURI HIGHWAYS AND TRANSPORTATION  
 COMMISSION  
  
 105 WEST CAPITOL  
 JEFFERSON CITY, MO 65102  
 1-888-ASK-MODOT (1-888-273-6636)

DATE PREPARED 6/14/2021	
ROUTE 2-4	STATE MO
DISTRICT KC	SHEET NO. 8
COUNTY JACKSON	
JOB NO. J4S3405	
CONTRACT ID.	
PROJECT NO.	
BRIDGE NO.	

"THIS MEDIA SHOULD  
 NOT BE CONSIDERED  
 A CERTIFIED  
 DOCUMENT."

IF A SEAL IS PRESENT ON THIS SHEET IT HAS BEEN ELECTRONICALLY SEALED AND DATED.





"THIS MEDIA SHOULD NOT BE CONSIDERED A CERTIFIED DOCUMENT."

DATE PREPARED  
6/14/2021

ROUTE STATE  
2-4 MO

DISTRICT SHEET NO.  
K-C 9

COUNTY  
JACKSON

JOB NO.  
J4S3405

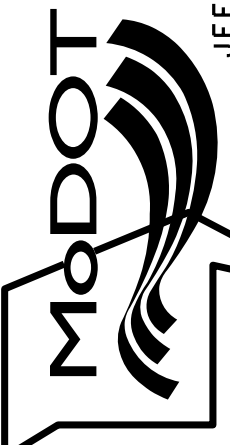
CONTRACT ID.  
.

PROJECT NO.  
.

BRIDGE NO.  
.

DATE	DESCRIPTION
..	..
..	..
..	..
..	..
..	..

MISSOURI HIGHWAYS AND TRANSPORTATION COMMISSION



105 WEST CAPITOL  
JEFFERSON CITY, MO 65102  
1-888-ASK-MODOT (1-888-273-6636)

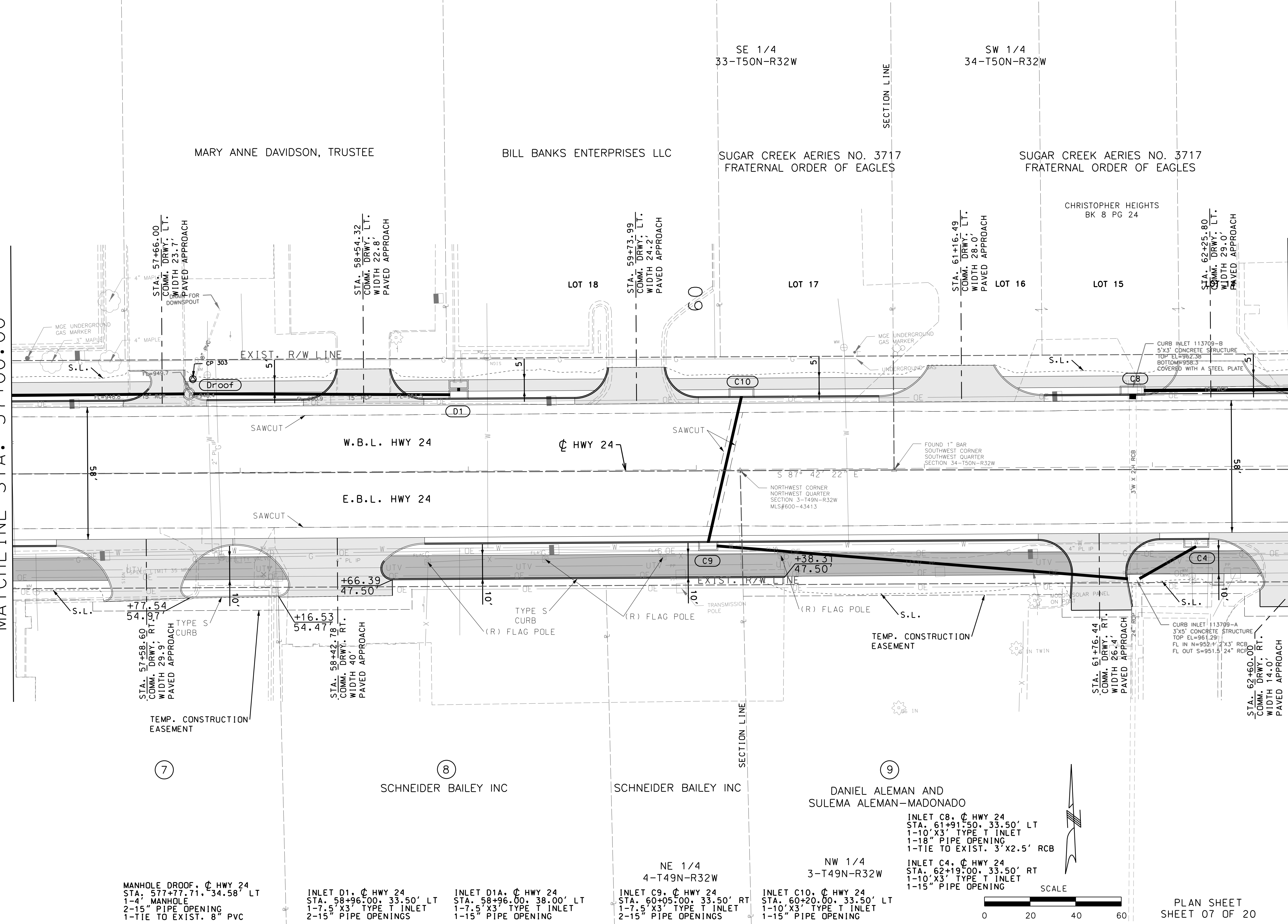
**BURNS MCDONNELL**  
9400 Ward Parkway  
Kansas City, MO 64114  
(816) 333-9400

PROFILE SHEET  
SHEET 06 OF 20

IF A SEAL IS PRESENT ON THIS SHEET IT HAS BEEN ELECTRONICALLY SEALED AND DATED.

MATCHLINE STA. 57+00.00

MATCHLINE STA. 62+60.00



MANHOLE DROOF,  $\phi$  HWY 24  
 STA. 577+77.71, 34.58' LT  
 1-4" MANHOLE  
 2-15" PIPE OPENING  
 1-TIE TO EXIST. 8" PVC

INLET D1,  $\phi$  HWY 24  
 STA. 58+96.00, 33.50' LT  
 1-7.5" X 3' TYPE T INLET  
 2-15" PIPE OPENINGS

INLET D1A,  $\phi$  HWY 24  
 STA. 58+96.00, 38.00' LT  
 1-7.5" X 3' TYPE T INLET  
 1-15" PIPE OPENING

INLET C9,  $\phi$  HWY 24  
 STA. 60+05.00, 33.50' RT  
 1-7.5" X 3' TYPE T INLET  
 2-15" PIPE OPENINGS

INLET C10,  $\phi$  HWY 24  
 STA. 60+20.00, 33.50' LT  
 1-10" X 3' TYPE T INLET  
 1-15" PIPE OPENING

INLET C8,  $\phi$  HWY 24  
 STA. 61+91.50, 33.50' LT  
 1-10" X 3' TYPE T INLET  
 1-18" PIPE OPENING  
 1-TIE TO EXIST. 3' X 2.5' RCB

INLET C4,  $\phi$  HWY 24  
 STA. 62+19.00, 33.50' RT  
 1-10" X 3' TYPE T INLET  
 1-15" PIPE OPENING



PLAN SHEET  
 SHEET 07 OF 20

"THIS MEDIA SHOULD NOT BE CONSIDERED A CERTIFIED DOCUMENT."


DATE PREPARED 6/14/2021	
ROUTE 2-4	STATE MO
DISTRICT K-C	SHEET NO. 10
COUNTY JACKSON	
JOB NO. J4S3405	
CONTRACT ID.	
PROJECT NO.	
BRIDGE NO.	

DATE	DESCRIPTION

MISSOURI HIGHWAYS AND TRANSPORTATION COMMISSION

105 WEST CAPITOL  
 JEFFERSON CITY, MO 65102  
 1-888-ASK-MODOT (1-888-273-6636)

**BURNS MCDONNELL**  
 9400 Ward Parkway  
 Kansas City, MO 64114  
 (816) 333-9400



"THIS MEDIA SHOULD NOT BE CONSIDERED A CERTIFIED DOCUMENT."

DATE PREPARED  
6/14/2021

ROUTE 2-4	STATE MO
DISTRICT K-C	SHEET NO. 1-1

COUNTY  
JACKSON

JOB NO.  
J4S3405

CONTRACT ID.  
.

PROJECT NO.  
.


BRIDGE NO.  
.

DATE	DESCRIPTION
.	.
.	.
.	.
.	.
.	.

MISSOURI HIGHWAYS AND TRANSPORTATION COMMISSION



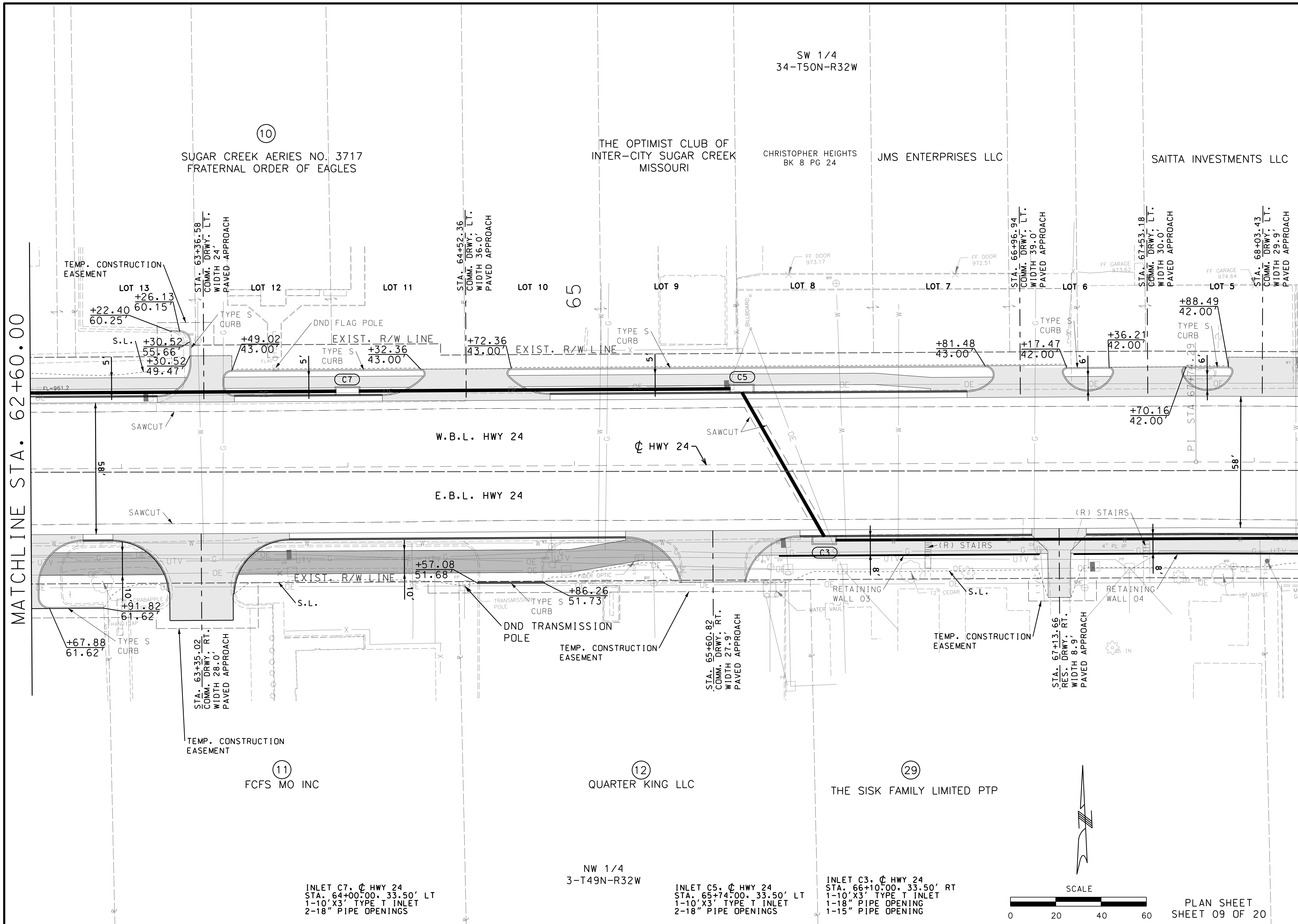
105 WEST CAPITOL  
JEFFERSON CITY, MO 65102  
1-888-ASK-MODOT (1-888-273-6636)



**BURNS & MCDONNELL**  
9400 Ward Parkway  
Kansas City, MO 64114  
(816) 333-9400

62 PROFILE SHEET  
SHEET 08 OF 20

IF A SEAL IS PRESENT ON THIS SHEET IT HAS BEEN ELECTRONICALLY SEALED AND DATED.



MATCHLINE STA. 62+60.00

MATCHLINE STA. 68+20.00

"THIS MEDIA SHOULD NOT BE CONSIDERED A CERTIFIED DOCUMENT."

DATE PREPARED 6/14/2021	
ROUTE 2-4	STATE MO
DISTRICT KC	SHEET NO. 12
COUNTY JACKSON	
JOB NO. J4S3405	
CONTRACT ID.	
PROJECT NO.	
BRIDGE NO.	

NO.	DATE	DESCRIPTION

MISSOURI HIGHWAYS AND TRANSPORTATION COMMISSION

105 WEST CAPITOL  
JEFFERSON CITY, MO 65102  
1-888-ASK-MODOT (1-888-273-6636)

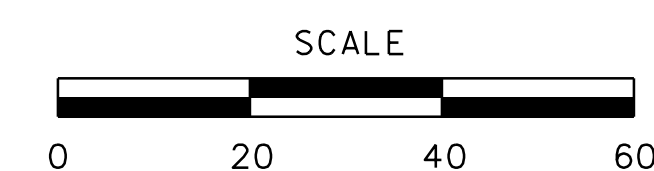
**BURNS MCDONNELL**  
9400 Ward Parkway  
Kansas City, MO 64114  
(816) 333-9400

INLET C7,  $\phi$  HWY 24  
STA. 64+00.00, 33.50' LT  
1-10'X3' TYPE T INLET  
2-18" PIPE OPENINGS


NW 1/4  
3-T49N-R32W

INLET C5,  $\phi$  HWY 24  
STA. 65+74.00, 33.50' LT  
1-10'X3' TYPE T INLET  
2-18" PIPE OPENINGS

INLET C3,  $\phi$  HWY 24  
STA. 66+10.00, 33.50' RT  
1-10'X3' TYPE T INLET  
1-18" PIPE OPENING  
1-15" PIPE OPENING



PLAN SHEET  
SHEET 09 OF 20



"THIS MEDIA SHOULD NOT BE CONSIDERED A CERTIFIED DOCUMENT."

DATE PREPARED  
6/14/2021

ROUTE 2-4	STATE MO
--------------	-------------

DISTRICT K-C	SHEET NO. 13
-----------------	-----------------

COUNTY  
JACKSON

JOB NO.  
J4S3405

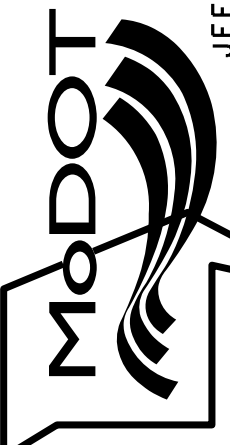
CONTRACT ID.  
.

PROJECT NO.  
.


BRIDGE NO.  
.

DATE	DESCRIPTION
..	..
..	..
..	..
..	..
..	..

MISSOURI HIGHWAYS AND TRANSPORTATION COMMISSION



105 WEST CAPITOL  
JEFFERSON CITY, MO 65102  
1-888-ASK-MODOT (1-888-273-6636)



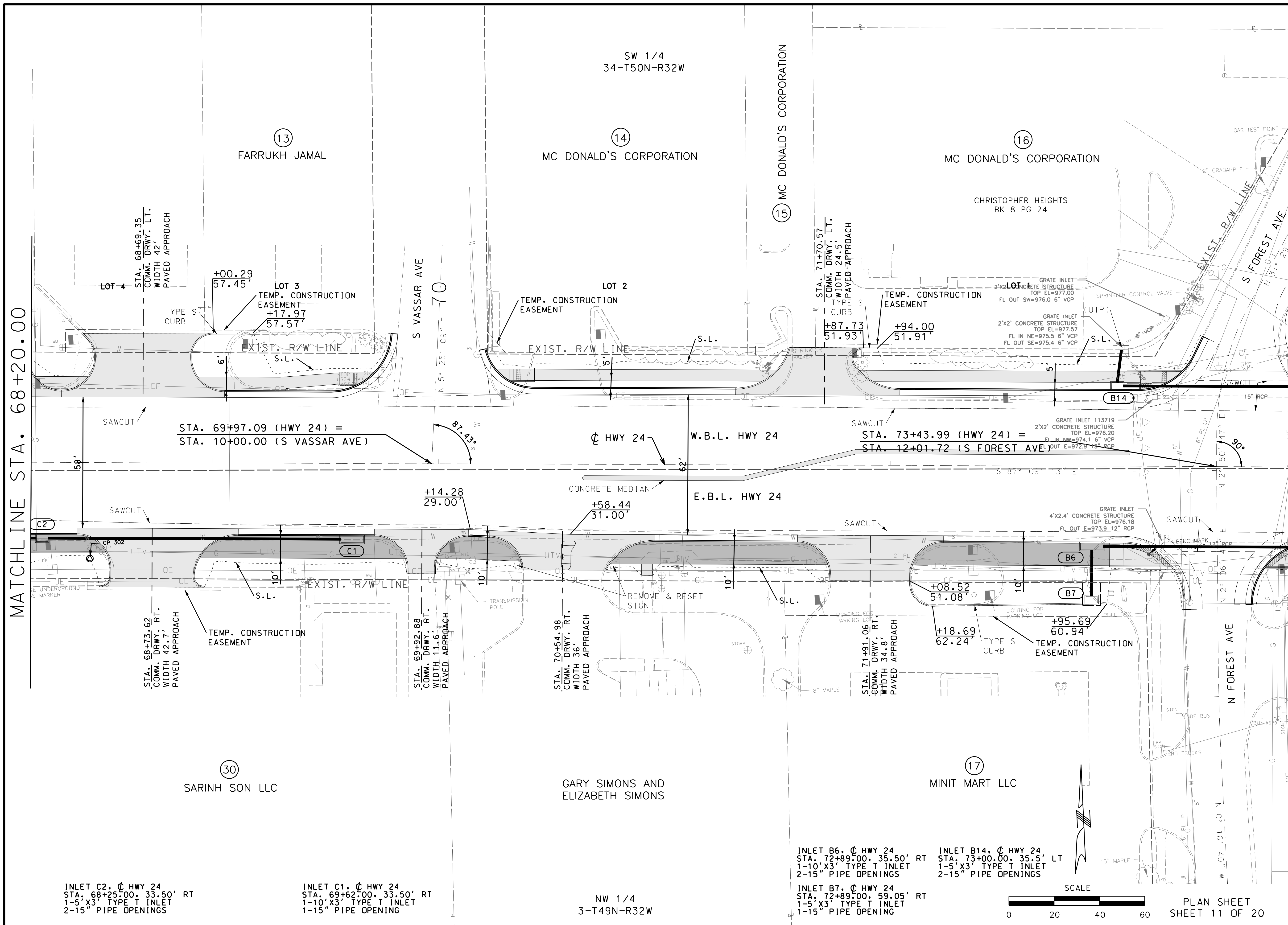
**BURNS  
& MCDONNELL**  
9400 Ward Parkway  
Kansas City, MO 64114  
(816) 333-9400

PROFILE SHEET  
SHEET 10 OF 20

IF A SEAL IS PRESENT ON THIS SHEET IT HAS BEEN ELECTRONICALLY SEALED AND DATED.

MATCHLINE STA. 68+20.00

MATCHLINE STA. 73+80.00



"THIS MEDIA SHOULD NOT BE CONSIDERED A CERTIFIED DOCUMENT."

DATE PREPARED 6/14/2021	
ROUTE 2-4	STATE MO
DISTRICT KC	SHEET NO. 14
COUNTY JACKSON	
JOB NO. J4S3405	
CONTRACT ID.	
PROJECT NO.	
BRIDGE NO.	

NO.	DATE	DESCRIPTION

MISSOURI HIGHWAYS AND TRANSPORTATION COMMISSION

105 WEST CAPITOL  
JEFFERSON CITY, MO 65102  
1-888-ASK-MODOT (1-888-273-6636)

**BURNS  
MCDONNELL**

9400 Ward Parkway  
Kansas City, MO 64114  
(816) 333-9400

INLET C2,  $\phi$  HWY 24  
STA. 68+25.00, 33.50' RT  
1-5' X3' TYPE T INLET  
2-15" PIPE OPENINGS

INLET C1,  $\phi$  HWY 24  
STA. 69+62.00, 33.50' RT  
1-10' X3' TYPE T INLET  
1-15" PIPE OPENING

NW 1/4  
3-T49N-R32W


INLET B6,  $\phi$  HWY 24  
STA. 72+89.00, 35.50' RT  
1-10' X3' TYPE T INLET  
2-15" PIPE OPENINGS

INLET B7,  $\phi$  HWY 24  
STA. 72+89.00, 59.05' RT  
1-5' X3' TYPE T INLET  
1-15" PIPE OPENING

INLET B14,  $\phi$  HWY 24  
STA. 73+00.00, 35.5' LT  
1-5' X3' TYPE T INLET  
2-15" PIPE OPENINGS



IF A SEAL IS PRESENT ON THIS SHEET IT HAS BEEN ELECTRONICALLY SEALED AND DATED.



"THIS MEDIA SHOULD NOT BE CONSIDERED A CERTIFIED DOCUMENT."

DATE PREPARED  
6/14/2021

ROUTE STATE  
2-4 MO

DISTRICT SHEET NO.  
K-C 15

COUNTY  
JACKSON

JOB NO.  
J4S3405

CONTRACT ID.  
.

PROJECT NO.  
.

BRIDGE NO.  
.

DATE	DESCRIPTION
.	.
.	.
.	.
.	.
.	.

MISSOURI HIGHWAYS AND TRANSPORTATION COMMISSION



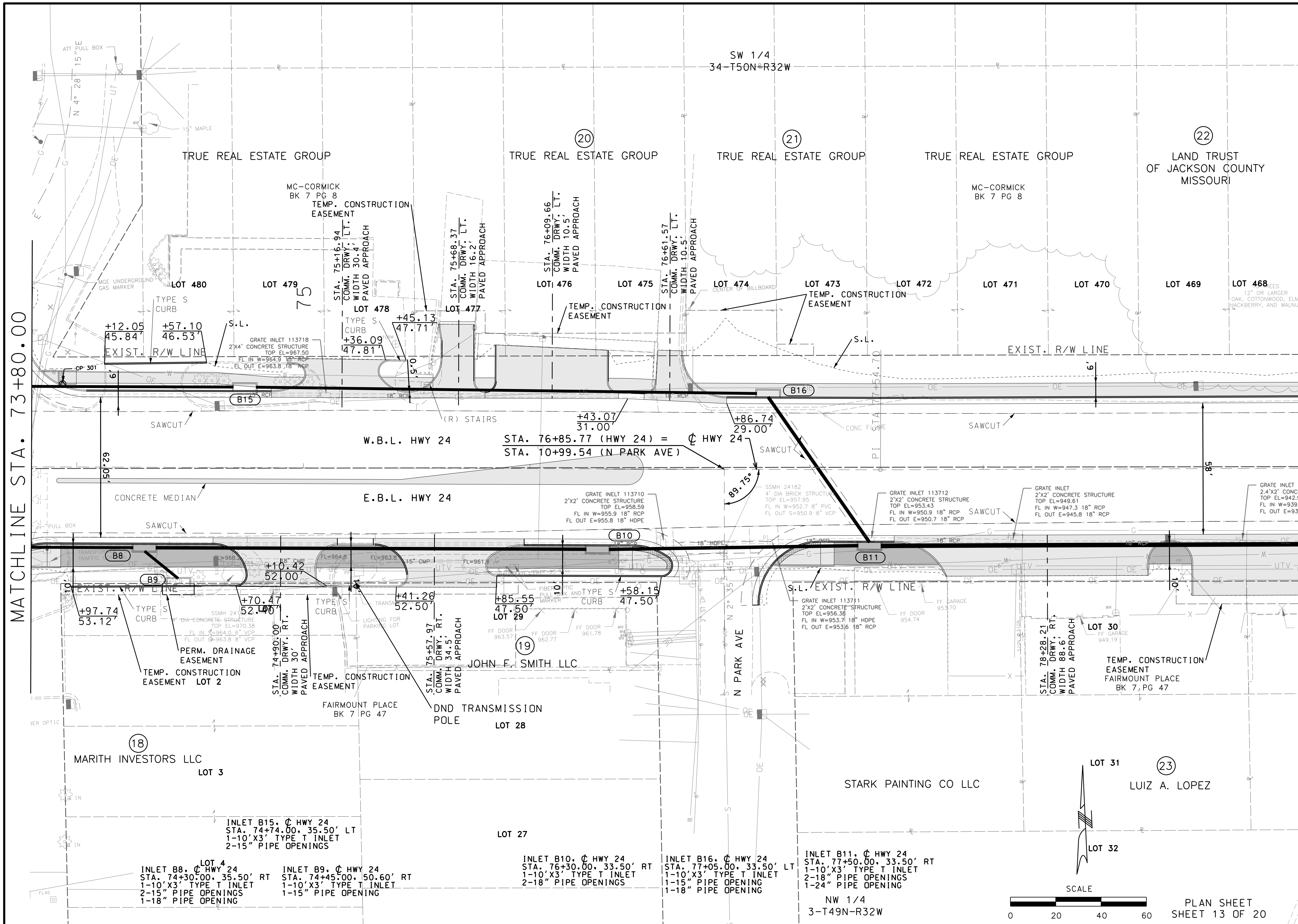
105 WEST CAPITOL  
JEFFERSON CITY, MO 65102  
1-888-ASK-MODOT (1-888-273-6636)



**BURNS & MCDONNELL**  
9400 Ward Parkway  
Kansas City, MO 64114  
(816) 333-9400

PROFILE SHEET  
SHEET 12 OF 20

IF A SEAL IS PRESENT ON THIS SHEET IT HAS BEEN ELECTRONICALLY SEALED AND DATED.



MATCHLINE STA. 73+80.00

MATCHLINE STA. 79+40.00

"THIS MEDIA SHOULD NOT BE CONSIDERED A CERTIFIED DOCUMENT."

DATE PREPARED 6/14/2021	
ROUTE 2-4	STATE MO
DISTRICT KC	SHEET NO. 16
COUNTY JACKSON	
JOB NO. J4S3405	
CONTRACT ID.	
PROJECT NO.	
BRIDGE NO.	

DATE	DESCRIPTION

MISSOURI HIGHWAYS AND TRANSPORTATION COMMISSION

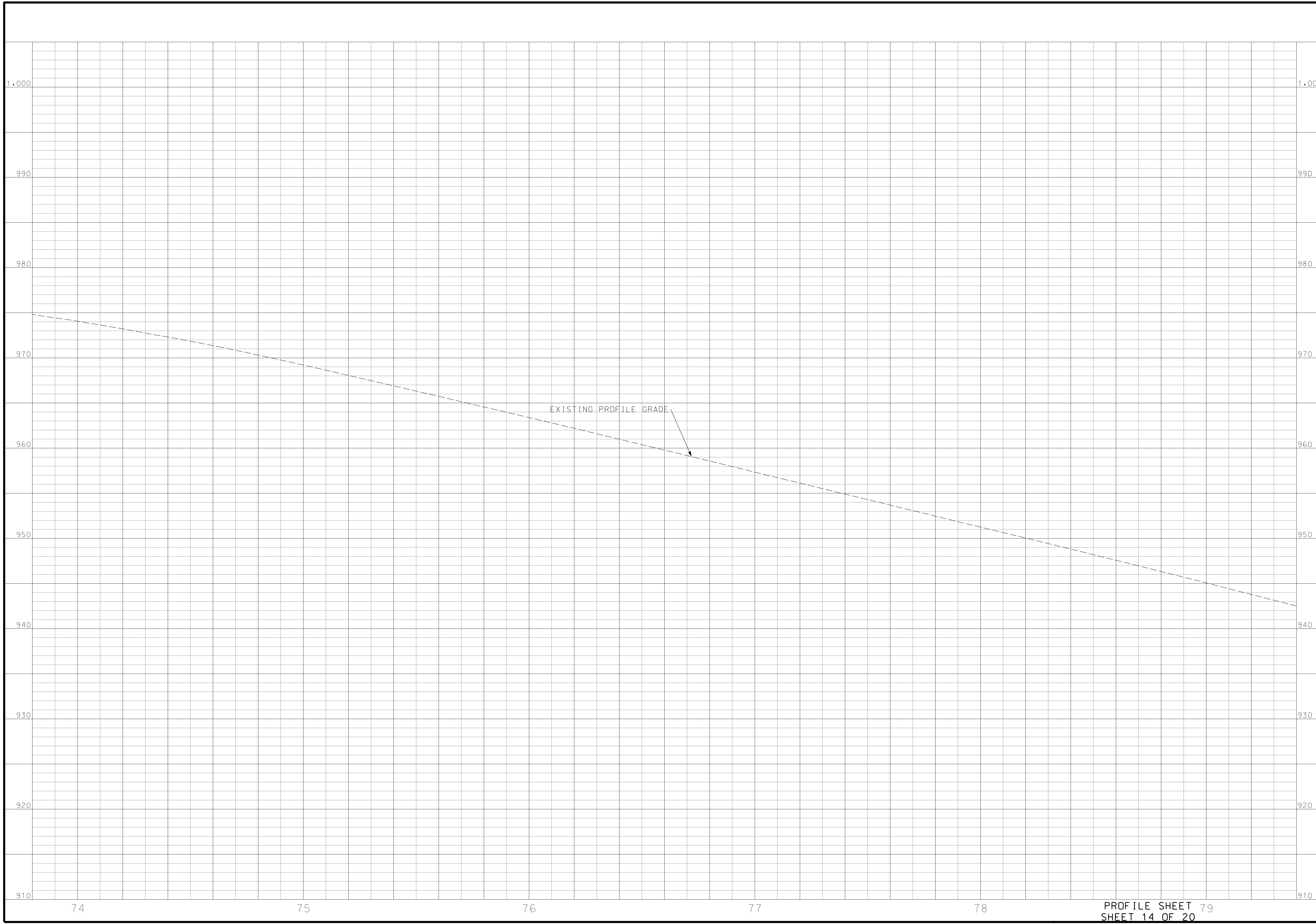
105 WEST CAPITOL  
JEFFERSON CITY, MO 65102  
1-888-ASK-MODOT (1-888-273-6636)

**BURNS MCDONNELL**  
9400 Ward Parkway  
Kansas City, MO 64114  
(816) 333-9400

SCALE  
0 20 40 60

PLAN SHEET  
SHEET 13 OF 20





EXISTING PROFILE GRADE

"THIS MEDIA SHOULD NOT BE CONSIDERED A CERTIFIED DOCUMENT."

DATE PREPARED  
6/14/2021

ROUTE 2-4	STATE MO
--------------	-------------

DISTRICT K-C	SHEET NO. 1-7
-----------------	------------------

COUNTY  
JACKSON

JOB NO.  
J4S3405


CONTRACT ID.  
.

PROJECT NO.  
.


BRIDGE NO.  
.

DATE	DESCRIPTION
..	..
..	..
..	..
..	..
..	..

MISSOURI HIGHWAYS AND TRANSPORTATION COMMISSION



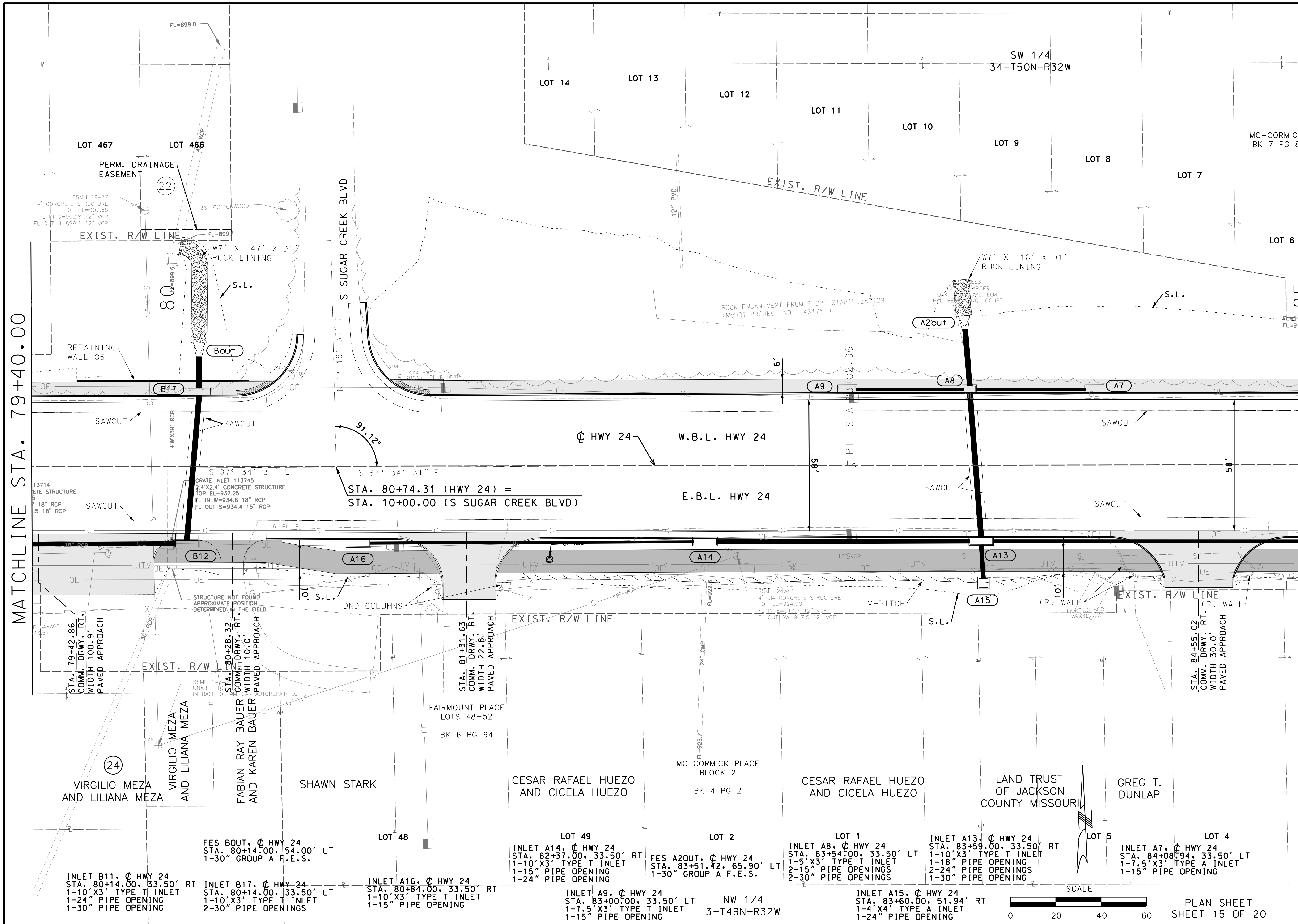
105 WEST CAPITOL  
JEFFERSON CITY, MO 65102  
1-888-ASK-MODOT (1-888-273-6636)



**BURNS  
& MCDONNELL**  
9400 Ward Parkway  
Kansas City, MO 64114  
(816) 333-9400

PROFILE SHEET 79  
SHEET 14 OF 20

IF A SEAL IS PRESENT ON THIS SHEET IT HAS BEEN ELECTRONICALLY SEALED AND DATED.



MATCHLINE STA. 79+40.00

MATCHLINE STA. 85+00.00

"THIS MEDIA SHOULD NOT BE CONSIDERED A CERTIFIED DOCUMENT."

DATE PREPARED 6/14/2021	
ROUTE 2-4	STATE MO
DISTRICT KC	SHEET NO. 18
COUNTY JACKSON	
JOB NO. J4S3405	
CONTRACT ID.	
PROJECT NO.	
BRIDGE NO.	

DATE	DESCRIPTION

MISSOURI HIGHWAYS AND TRANSPORTATION COMMISSION

**MoDOT**

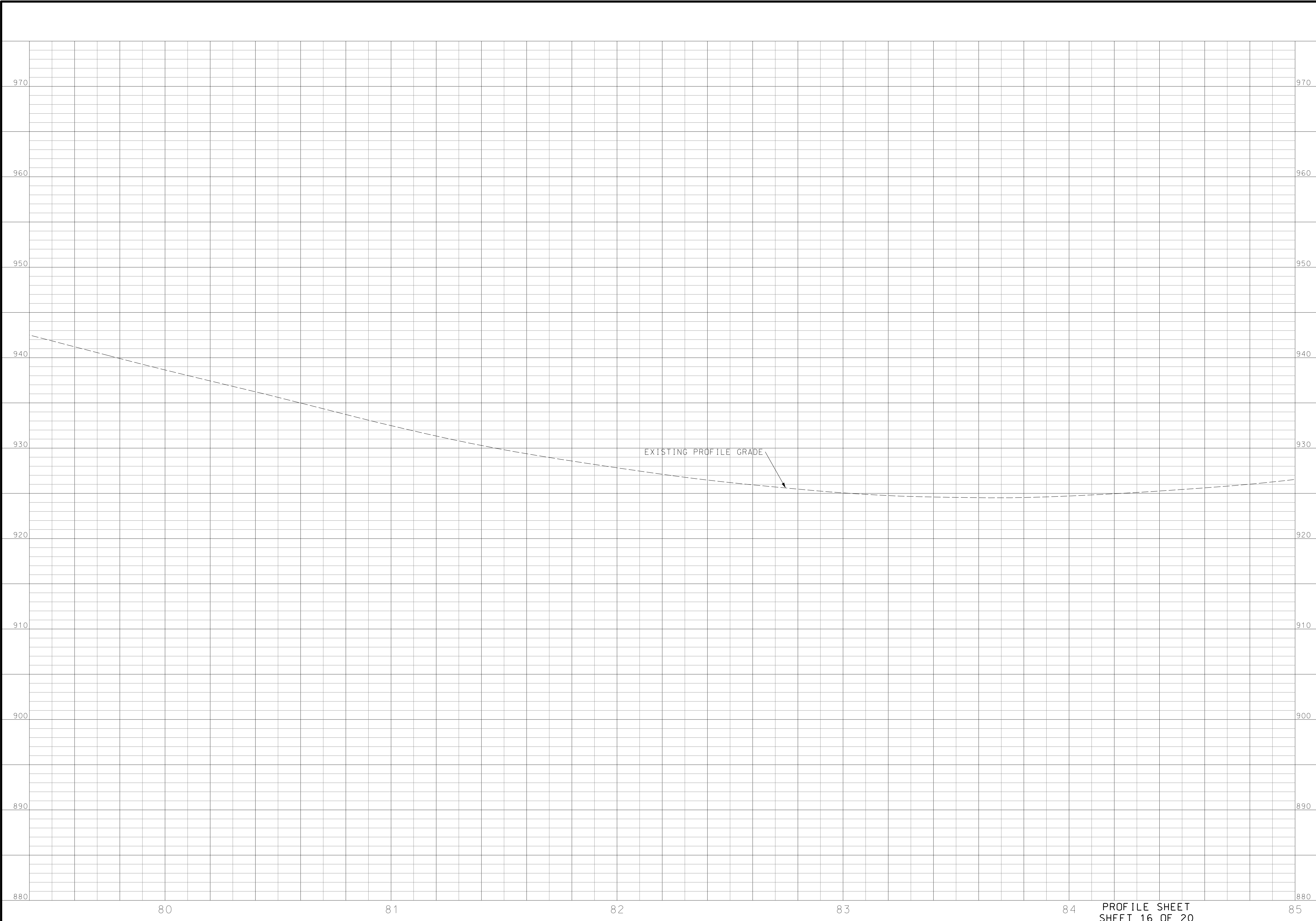
105 WEST CAPITOL  
JEFFERSON CITY, MO 65102  
1-888-ASK-MODOT (1-888-273-6636)

**BURNS MCDONNELL**

9400 Ward Parkway  
Kansas City, MO 64114  
(816) 333-9400

IF A SEAL IS PRESENT ON THIS SHEET IT HAS BEEN ELECTRONICALLY SEALED AND DATED.

PLAN SHEET SHEET 15 OF 20



"THIS MEDIA SHOULD NOT BE CONSIDERED A CERTIFIED DOCUMENT."

DATE PREPARED  
6/14/2021

ROUTE STATE  
2-4 MO

DISTRICT SHEET NO.  
K-C 19

COUNTY  
JACKSON

JOB NO.  
J4S3405


CONTRACT ID.  
.

PROJECT NO.  
.

BRIDGE NO.  
.

DATE	DESCRIPTION
..	..
..	..
..	..
..	..
..	..

MISSOURI HIGHWAYS AND TRANSPORTATION COMMISSION



105 WEST CAPITOL  
JEFFERSON CITY, MO 65102  
1-888-ASK-MODOT (1-888-273-6636)

**BURNS  
MCDONNELL**

9400 Ward Parkway  
Kansas City, MO 64114  
(816) 333-9400

IF A SEAL IS PRESENT ON THIS SHEET IT HAS BEEN ELECTRONICALLY SEALED AND DATED.  
REV.

"THIS MEDIA SHOULD NOT BE CONSIDERED A CERTIFIED DOCUMENT."

DATE PREPARED  
6/14/2021

ROUTE STATE  
2-4 MO  
DISTRICT SHEET NO.  
K-C 20

COUNTY  
JACKSON  
JOB NO.  
J4S3405  
CONTRACT ID.

PROJECT NO.  
BRIDGE NO.

DESCRIPTION	DATE

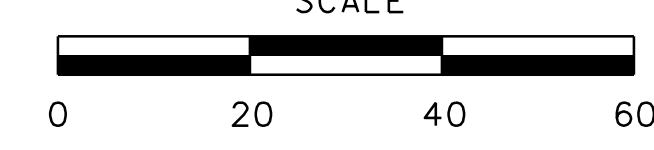
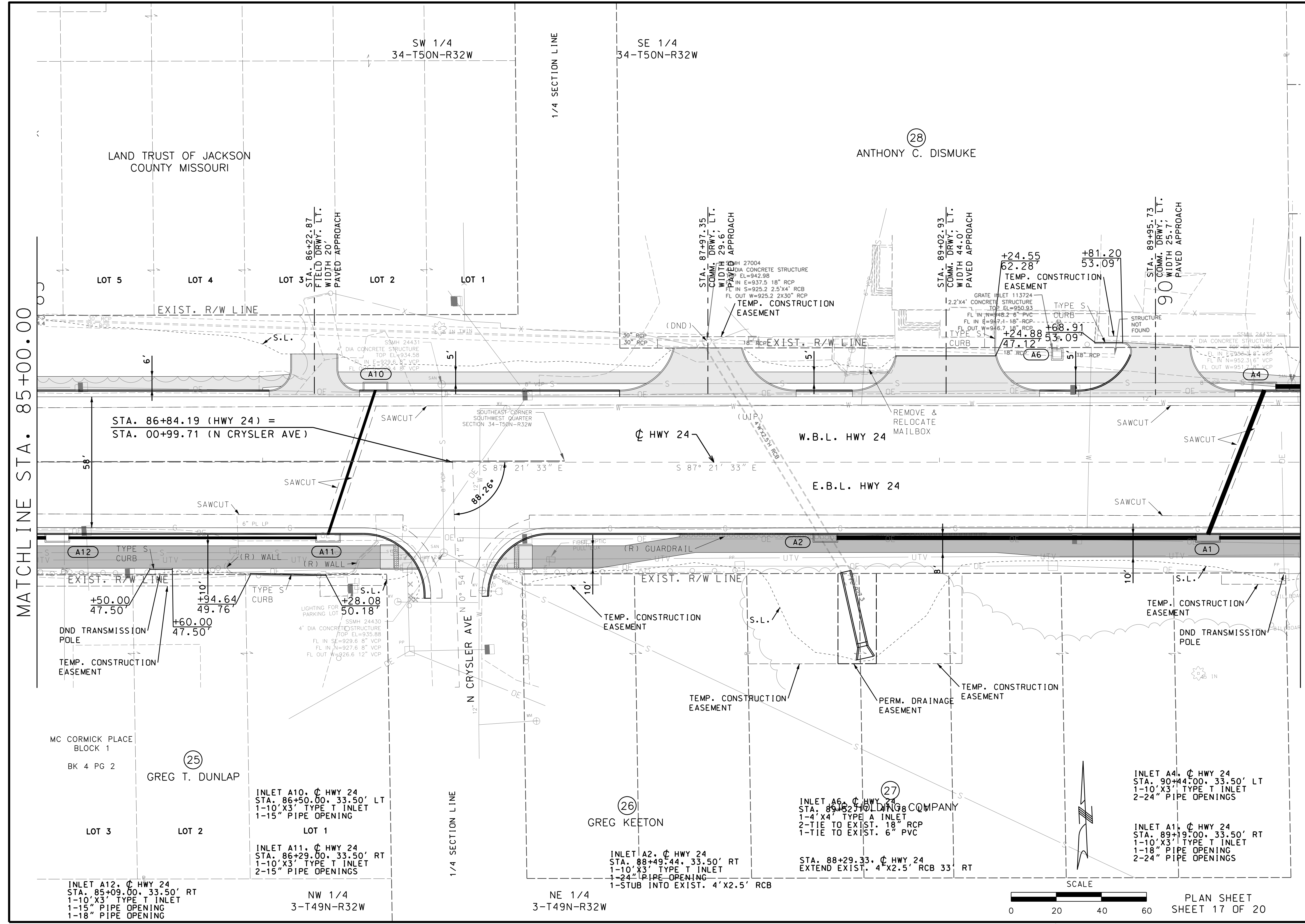
MISSOURI HIGHWAYS AND TRANSPORTATION COMMISSION



105 WEST CAPITOL  
JEFFERSON CITY, MO 65102  
1-888-ASK-MODOT (1-888-273-6636)

**BURNS MCDONNELL**  
9400 Ward Parkway  
Kansas City, MO 64114  
(816) 333-9400

PLAN SHEET  
SHEET 17 OF 20



SCALE

MATCHLINE STA. 85+00.00

MATCHLINE STA. 90+60.00

(28)

ANTHONY C. DISMUKE

LAND TRUST OF JACKSON COUNTY MISSOURI

SW 1/4  
34-T50N-R32W


SE 1/4  
34-T50N-R32W

1/4 SECTION LINE

1/4 SECTION LINE

NE 1/4  
3-T49N-R32W

NW 1/4  
3-T49N-R32W



"THIS MEDIA SHOULD NOT BE CONSIDERED A CERTIFIED DOCUMENT."

DATE PREPARED  
6/14/2021

ROUTE	STATE
2-4	MO

DISTRICT	SHEET NO.
K-C	21

COUNTY  
**JACKSON**

JOB NO.  
**J4S3405**


CONTRACT ID.  
.

PROJECT NO.  
.


BRIDGE NO.  
.

DATE	DESCRIPTION
.	.
.	.
.	.
.	.
.	.

MISSOURI HIGHWAYS AND TRANSPORTATION COMMISSION



105 WEST CAPITOL  
JEFFERSON CITY, MO 65102  
1-888-ASK-MODOT (1-888-273-6636)



**BURNS  
MCDONNELL**  
9400 Ward Parkway  
Kansas City, MO 64114  
(816) 333-9400

90 PROFILE SHEET  
SHEET 18 OF 20

IF A SEAL IS PRESENT ON THIS SHEET IT HAS BEEN ELECTRONICALLY SEALED AND DATED.

"THIS MEDIA SHOULD NOT BE CONSIDERED A CERTIFIED DOCUMENT."

DATE PREPARED  
6/14/2021

ROUTE STATE  
2-4 MO

DISTRICT SHEET NO.  
K-C 22

COUNTY  
JACKSON

JOB NO.  
J4S3405

CONTRACT ID.

PROJECT NO.

BRIDGE NO.

DESCRIPTION	DATE

MISSOURI HIGHWAYS AND TRANSPORTATION COMMISSION

**MoDOT**

105 WEST CAPITOL  
JEFFERSON CITY, MO 65102  
1-888-ASK-MODOT (1-888-273-6636)

**BURNS MCDONNELL**

9400 Ward Parkway  
Kansas City, MO 64114  
(816) 333-9400

MATCHLINE STA. 90+60.00


SE 1/4  
34-T50N-R32W

INLET A3,  $\phi$  HWY 24  
STA. 91+67.50, 33.90' LT  
1-10" X3' TYPE T INLET  
1-18" PIPE OPENING  
1-24" PIPE OPENING

NE 1/4  
3-T49N-R32W

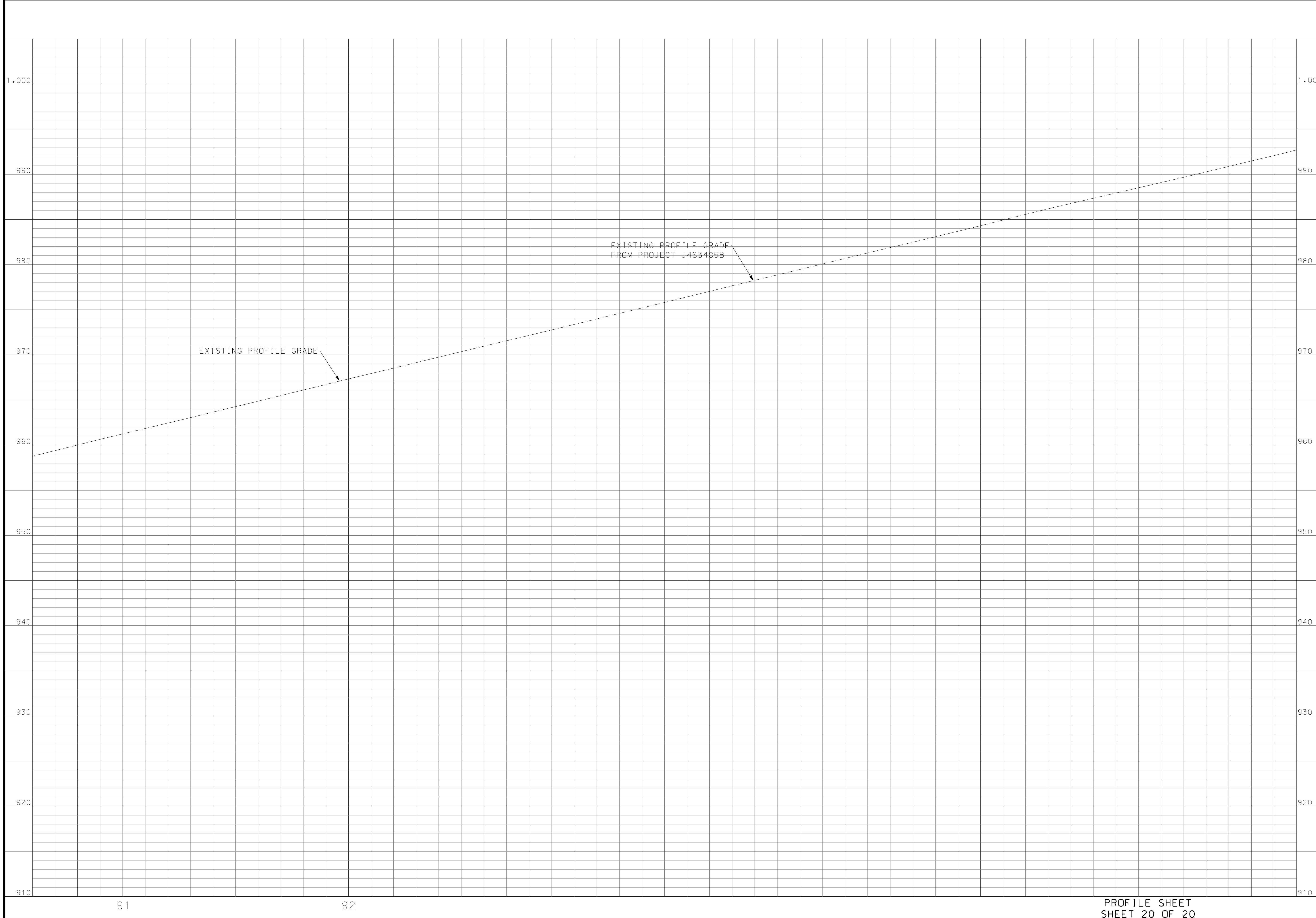
IDLEWILD PARK  
BLOCK 2  
BK 3 PG 55

SCALE



PLAN SHEET  
SHEET 19 OF 20

IF A SEAL IS PRESENT ON THIS SHEET IT HAS BEEN ELECTRONICALLY SEALED AND DATED.



"THIS MEDIA SHOULD NOT BE CONSIDERED A CERTIFIED DOCUMENT."

DATE PREPARED  
6/14/2021

ROUTE STATE  
2-4 MO

DISTRICT SHEET NO.  
K-C 23

COUNTY  
JACKSON

JOB NO.  
J4S3405

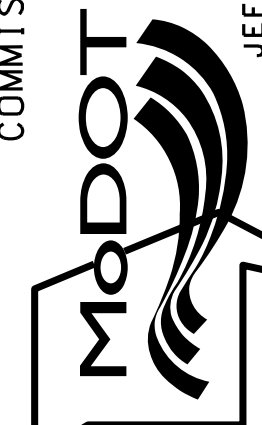
CONTRACT ID.  
.

PROJECT NO.  
.


BRIDGE NO.  
.

DATE	DESCRIPTION

MISSOURI HIGHWAYS AND TRANSPORTATION COMMISSION



105 WEST CAPITOL  
JEFFERSON CITY, MO 65102  
1-888-ASK-MODOT (1-888-273-6636)

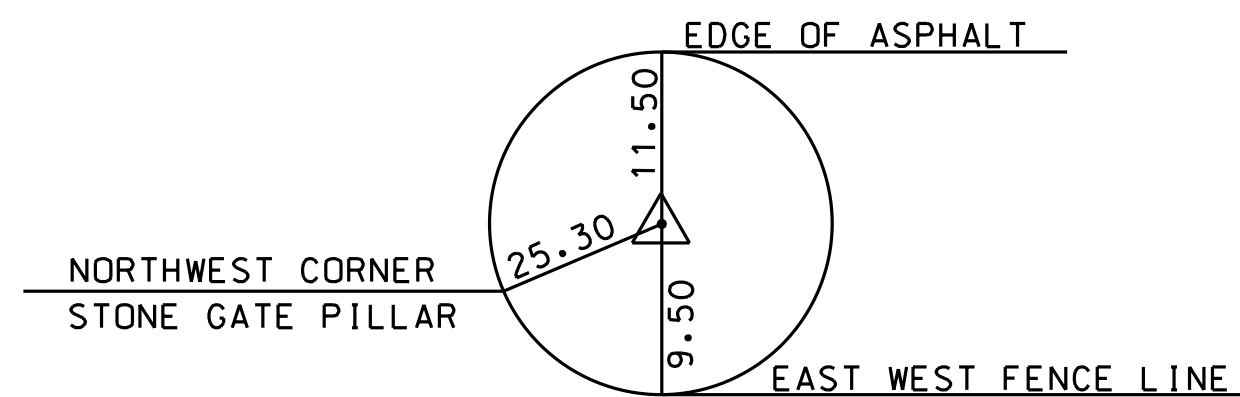


**BURNS  
MCDONNELL**  
9400 Ward Parkway  
Kansas City, MO 64114  
(816) 333-9400

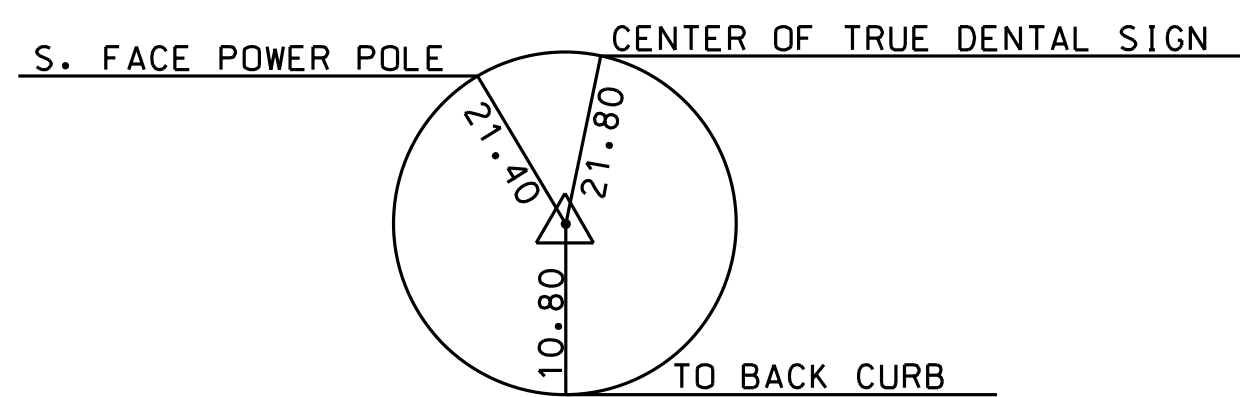
PROFILE SHEET  
SHEET 20 OF 20

IF A SEAL IS PRESENT ON THIS SHEET IT HAS BEEN ELECTRONICALLY SEALED AND DATED.

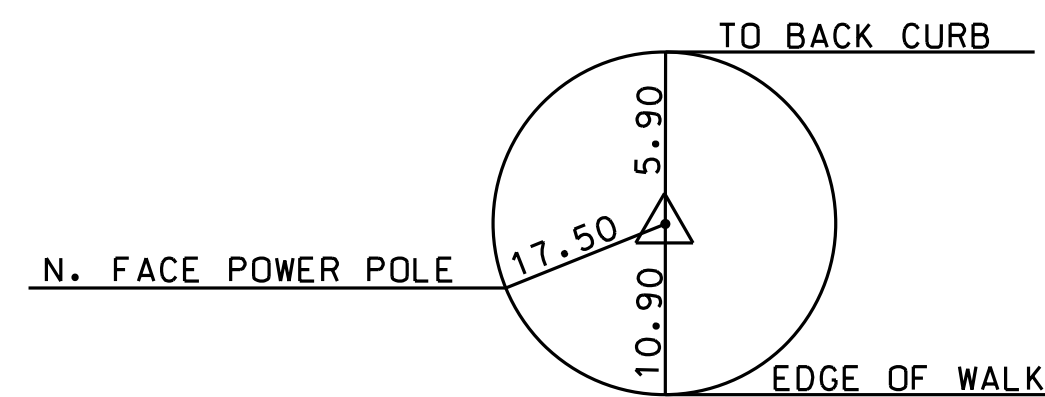
## CONTROL POINTS



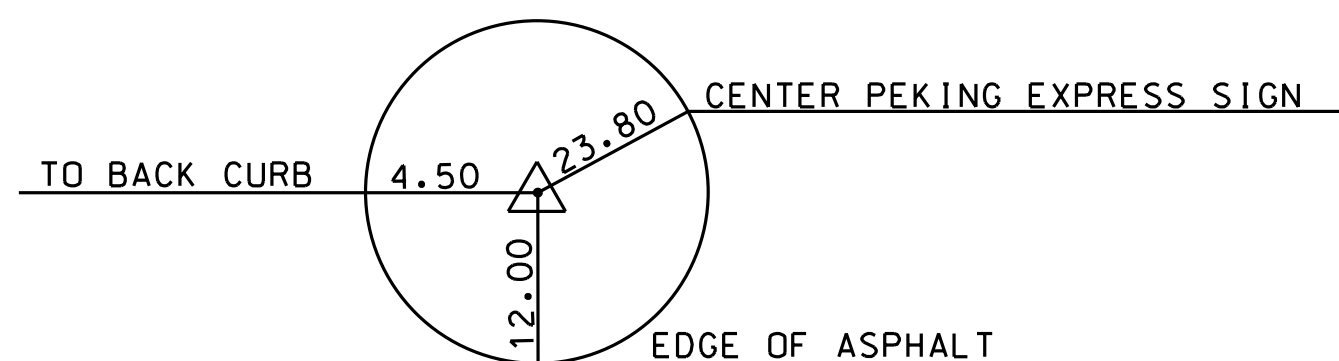
CP #300 1/2" REBAR  
 N=1068894.250  
 E=2807924.036  
 EL.=928.57



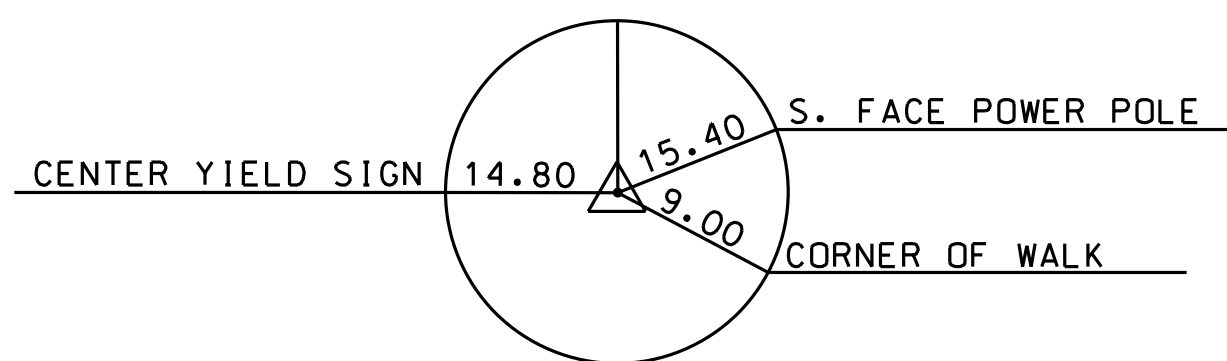
CP #301 1/2" REBAR  
 N=1069007.202  
 E=2807153.659  
 EL.=974.23



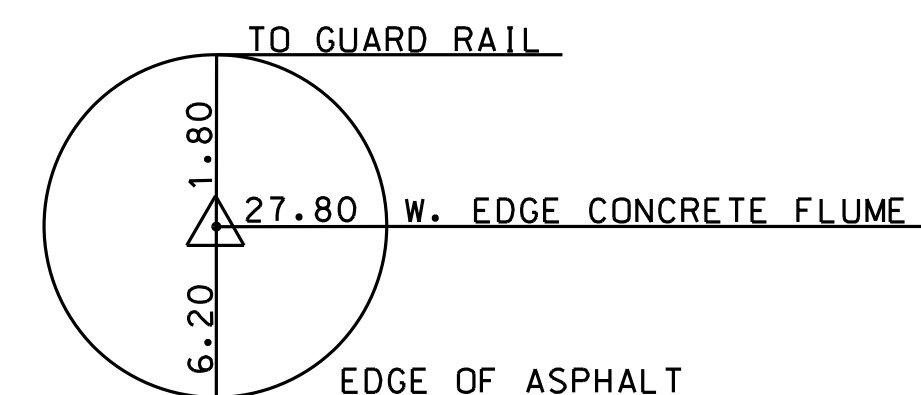
CP #302 1/2" REBAR  
 N=1068955.494  
 E=2806602.951  
 EL.=976.24



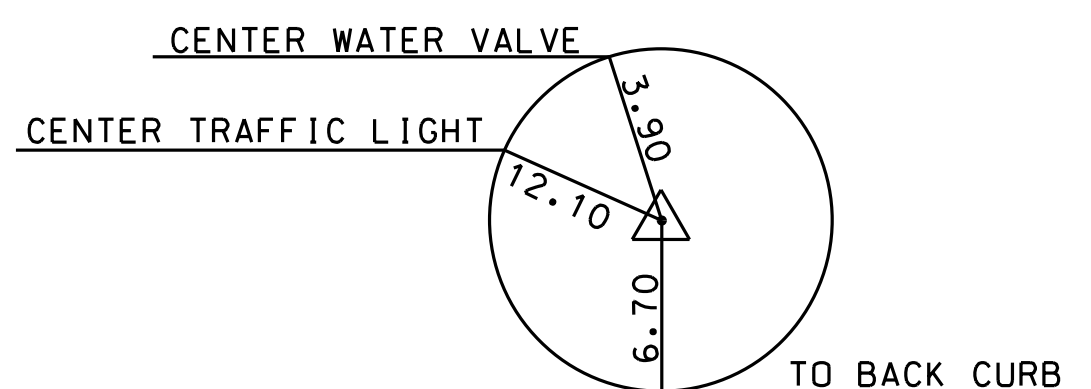
CP #303 1/2" REBAR  
 N=1069082.247  
 E=2805540.941  
 EL.=951.40



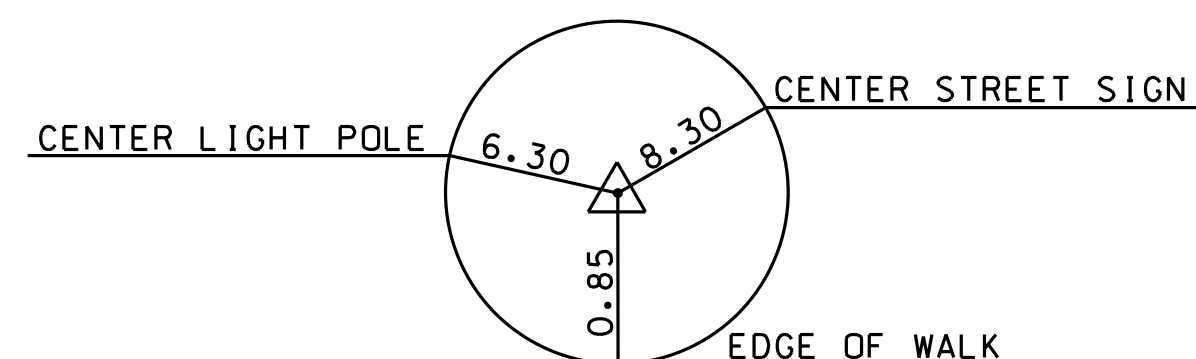
CP #304 1/2" REBAR  
 N=1069026.511  
 E=2804619.481  
 EL.=897.63



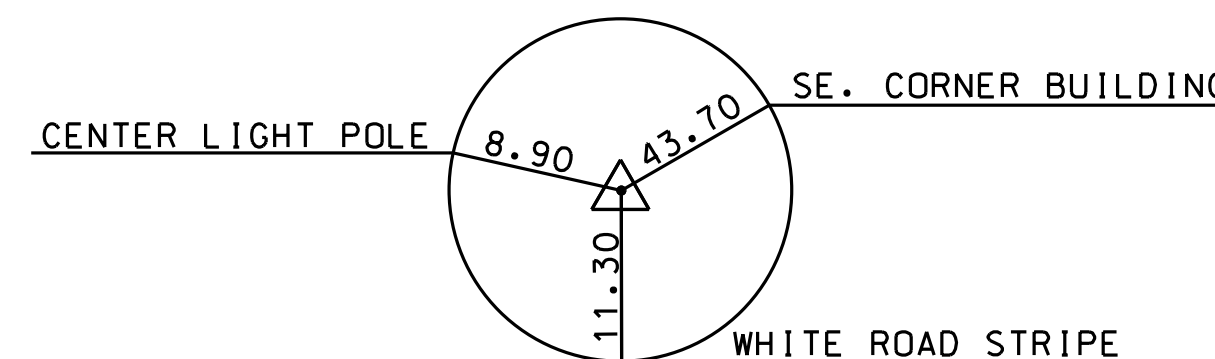
CP #305 MAG & SHINER  
 N=1069143.070  
 E=2803710.997  
 EL.=848.93



CP #306 60D NAIL  
 N=1069124.327  
 E=2802544.953  
 EL.=817.86



CP #307 1/2" REBAR  
 N=1069250.064  
 E=2801874.078  
 EL.=838.07

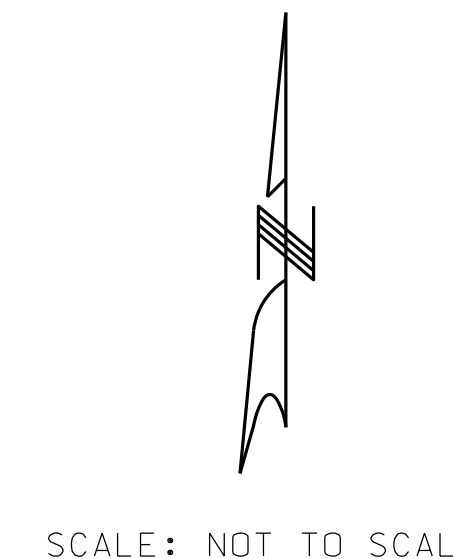


CP #308 MAG & SHINER  
 N=1069270.050  
 E=2801280.787  
 EL.=848.29

- BENCH MARK INFORMATION**
- BM #1 CUT SQUARE NORTH SIDE TRAFFIC SIGNAL SOUTHWEST CORNER OF 24 HIGHWAY AND FOREST. ELEVATION= 978.85
  - BM #2 CUT SQUARE SOUTH SIDE TRAFFIC SIGNAL NORTHEAST CORNER OF 24 HIGHWAY AND STERLING. ELEVATION= 895.87
  - BM #3 CUT SQUARE NORTHWEST SIDE TRAFFIC SIGNAL SOUTHEAST CORNER OF 24 HIGHWAY AND NORTHERN. ELEVATION= 819.80
  - BM #4 CUT SQUARE NORTH SIDE TRAFFIC SIGNAL IN ISLAND TO ASH HEADED SOUTH OF 24 HIGHWAY. ELEVATION= 851.09

BEARINGS SHOWN HEREON ARE BASED ON GRID NORTH MISSOURI STATE PLANE COORDINATE SYSTEM 1983, WEST ZONE. FROM MISSOURI GEOGRAPHIC REFERENCE SYSTEM JA-53 RESET. N=328741.269M E=861729.732M. GRID FACTOR=0.9999024. DATE OF ADJUSTMENT 2003.

ELEVATIONS SHOWN HEREON ARE BASED ON NAVD 1988. FROM MISSOURI GEOGRAPHIC REFERENCE SYSTEM JA-53 RESET. EL=953.74 FEET. DATE OF ADJUSTMENT 2003.



SCALE: NOT TO SCALE

"THIS MEDIA SHOULD NOT BE CONSIDERED A CERTIFIED DOCUMENT."

DATE PREPARED  
6/14/2021

ROUTE STATE  
2-4 MO

DISTRICT SHEET NO.  
K-C 34

COUNTY  
JACKSON

JOB NO.  
J4S3405

CONTRACT ID.

PROJECT NO.

BRIDGE NO.

DESCRIPTION

DATE

MISSOURI HIGHWAYS AND TRANSPORTATION COMMISSION

105 WEST CAPITOL JEFFERSON CITY, MO 65102 1-888-ASK-MODOT (1-888-273-6636)

MoDOT

BURNS MCDONNELL

9400 Ward Parkway Kansas City, MO 64114 (816) 333-9400

REFERENCE POINTS SHEET 01 OF 01

REV.



COORDINATE POINTS				
€ HWY 24				
STATION	LOCATION	NORTHING	EASTING	DESCRIPTION
10+00.00	€	1069225.85	2800765.38	POB
11+15.04	LEFT	1069246.04	2800878.63	PI
12+29.18	€	1069241.47	2800993.58	PT
18+93.79	€	1069215.05	2801657.66	PI
24+29.00	€	1069192.21	2802192.39	PC
25+05.05	LEFT	1069188.96	2802268.37	PI
25+81.10	€	1069183.41	2802344.22	PT
28+53.48	€	1069163.51	2802615.88	PC
29+31.22	RIGHT	1069157.84	2802693.41	PI
30+08.95	€	1069154.57	2802771.08	PT
35+27.63	€	1069132.79	2803289.30	PI
41+57.01	€	1069108.01	2803918.20	PI
53+32.33	€	1069059.16	2805092.50	PI
67+74.29	€	1069001.45	2806533.31	PI
77+54.70	€	1068952.76	2807512.51	PI
83+02.96	€	1068929.57	2808060.28	PI
92+99.40	€	1068883.66	2809055.66	PDE

COORDINATE POINTS				
S HARRIS AVE				
STATION	LOCATION	NORTHING	EASTING	DESCRIPTION
10+00.00	€	1069099.07	2804133.16	POB
11+04.64	€	1069203.56	2804138.80	PDE

COORDINATE POINTS				
S STERLING AVE (SOUTH)				
STATION	LOCATION	NORTHING	EASTING	DESCRIPTION
10+00.00	€	1068885.47	2804527.31	POB
11+97.04	€	1069082.36	2804534.81	PDE

COORDINATE POINTS				
S STERLING AVE (NORTH)				
STATION	LOCATION	NORTHING	EASTING	DESCRIPTION
10+00.00	€	1069081.98	2804544.03	POB
12+03.77	€	1069285.69	2804549.01	PDE

COORDINATE POINTS				
S CLAREMONT AVE				
STATION	LOCATION	NORTHING	EASTING	DESCRIPTION
10+00.00	€	1068955.28	2805209.01	POB
10+99.36	€	1069054.07	2805219.72	PDE

COORDINATE POINTS				
S VASSAR AVE				
STATION	LOCATION	NORTHING	EASTING	DESCRIPTION
10+00.00	€	1068990.39	2806755.84	POB
10+96.94	€	1069086.90	2806764.99	PDE

COORDINATE POINTS				
FOREST AVE				
STATION	LOCATION	NORTHING	EASTING	DESCRIPTION
10+00.00	€	1068771.51	2807098.77	POB
10+72.65	€	1068844.16	2807098.42	PC
10+93.51	LEFT	1068865.02	2807098.32	PI
11+14.35	€	1068885.86	2807099.09	PT
12+01.73	€	1068973.17	2807102.31	PI
12+15.44	€	1068986.87	2807102.99	PC
12+47.35	LEFT	1069018.74	2807104.57	PI
12+77.92	€	1069045.95	2807121.24	PT
13+31.31	€	1069091.48	2807149.12	PC
13+55.34	RIGHT	1069111.96	2807161.67	PI
13+78.47	€	1069135.91	2807163.54	PT
13+90.84	€	1069148.25	2807164.51	PDE

COORDINATE POINTS				
N PARK AVE				
STATION	LOCATION	NORTHING	EASTING	DESCRIPTION
10+00.00	€	1068856.75	2807439.15	POB
10+99.54	€	1068956.19	2807443.66	PDE

COORDINATE POINTS				
S SUGAR CREEK BLVD				
STATION	LOCATION	NORTHING	EASTING	DESCRIPTION
10+00.00	€	1068939.24	2807831.83	POB
11+00.18	€	1069039.40	2807834.12	PDE

COORDINATE POINTS				
N CRYSLER AVE				
STATION	LOCATION	NORTHING	EASTING	DESCRIPTION
10+00.00	€	1068812.31	2808439.53	POB
10+99.71	€	1068912.00	2808441.11	PDE

COORDINATE POINTS				
WILLIS AVE				
STATION	LOCATION	NORTHING	EASTING	DESCRIPTION
10+00.00	€	1068886.68	2808990.04	POB
12+00.00	€	1069086.24	2809003.31	PDE

"THIS MEDIA SHOULD NOT BE CONSIDERED A CERTIFIED DOCUMENT."

DATE PREPARED

6/14/2021

ROUTE STATE

2-4 MO

DISTRICT SHEET NO.

K-C 35

COUNTY

JACKSON

JOB NO.

J4S3405

CONTRACT ID.

PROJECT NO.

BRIDGE NO.

DATE	DESCRIPTION

MISSOURI HIGHWAYS AND TRANSPORTATION COMMISSION

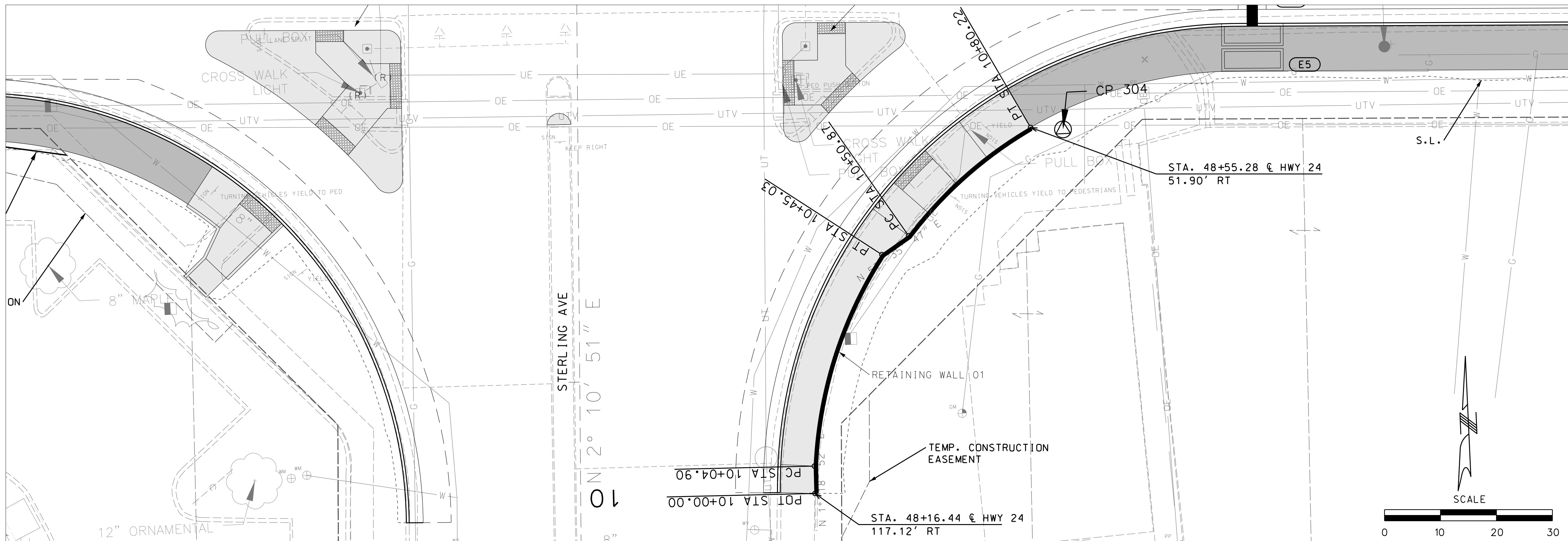


**BURNS**  
**MCDONNELL**

9400 Ward Parkway  
Kansas City, MO 64114  
(816) 333-9400

COORDINATE POINTS SHEET 01 OF 01

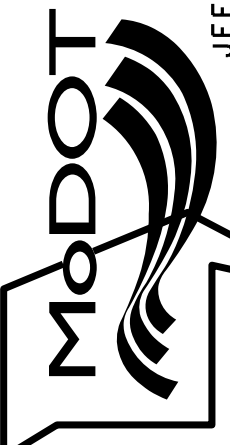
IF A SEAL IS PRESENT ON THIS SHEET IT HAS BEEN ELECTRONICALLY SEALED AND DATED.



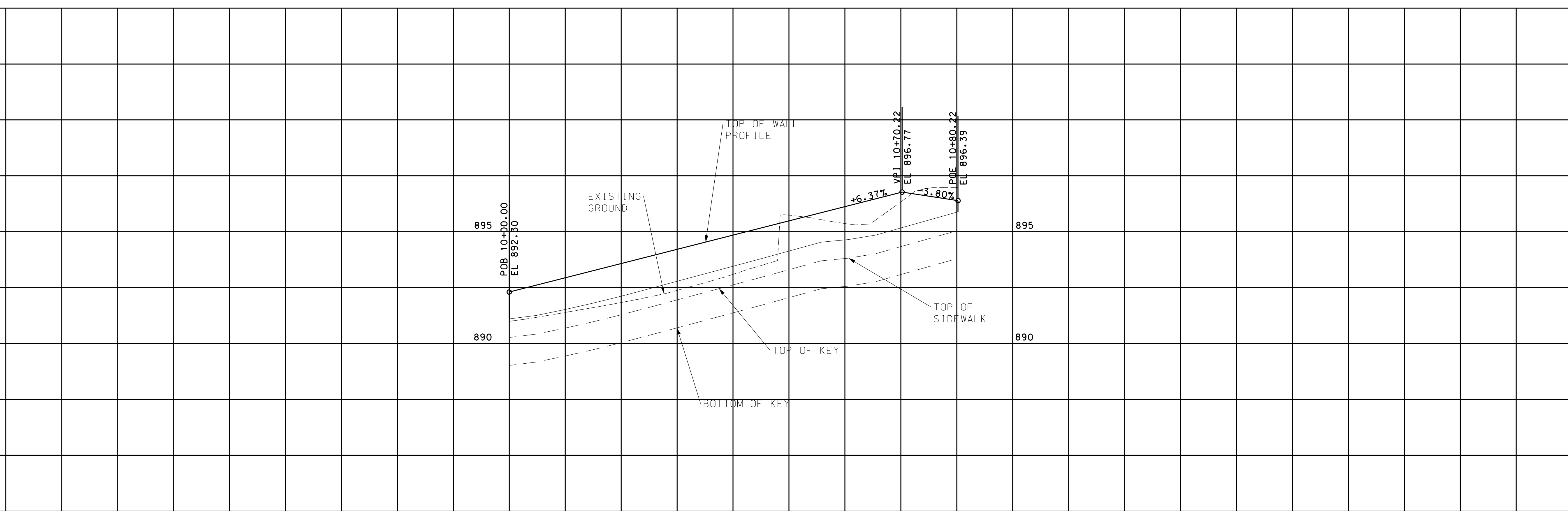
"THIS MEDIA SHOULD NOT BE CONSIDERED A CERTIFIED DOCUMENT."

DATE PREPARED  
6/14/2021  
ROUTE  
2-4 MO  
DISTRICT  
K-C SHEET NO.  
36  
COUNTY  
JACKSON  
JOB NO.  
J4S3405  
CONTRACT ID.  
PROJECT NO.  
BRIDGE NO.

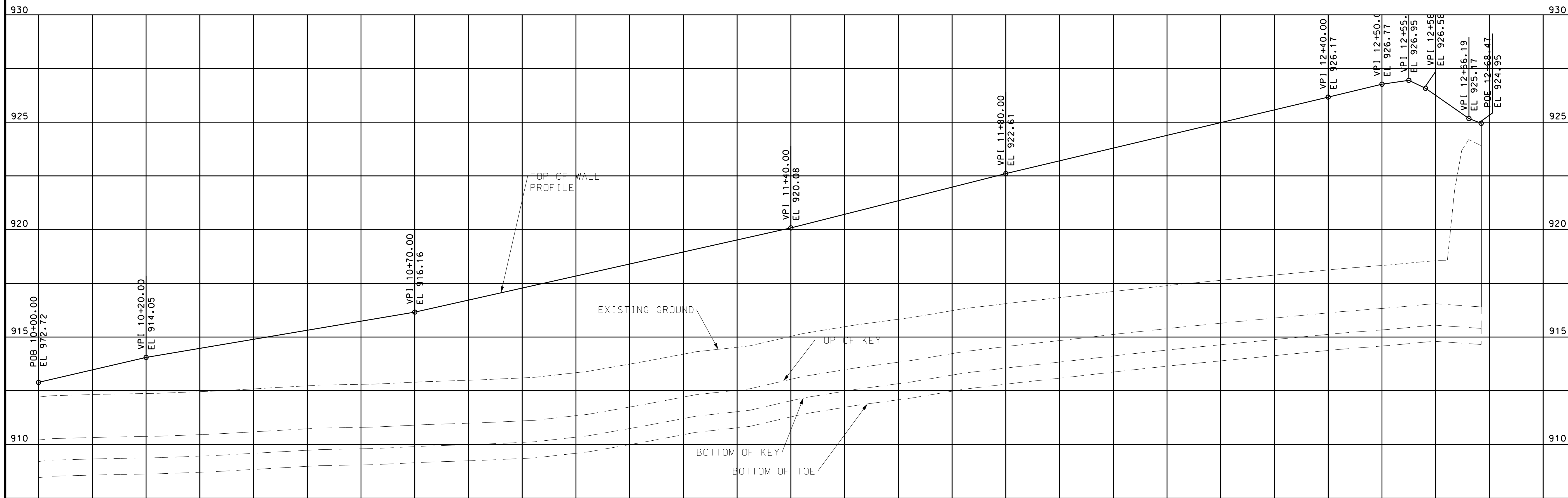
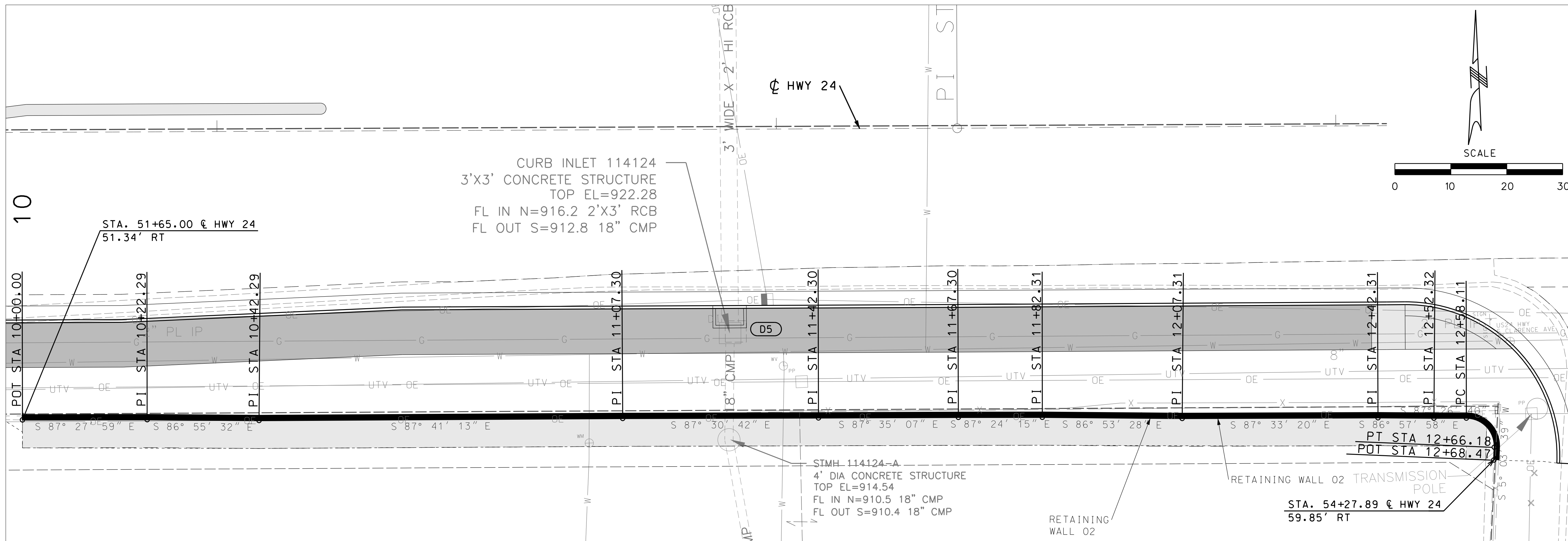
DATE	DESCRIPTION

MISSOURI HIGHWAYS AND TRANSPORTATION COMMISSION  
  
 105 WEST CAPITOL  
 JEFFERSON CITY, MO 65102  
 1-888-ASK-MODOT (1-888-273-6636)

**BURNS MCDONNELL**  
 9400 Ward Parkway  
 Kansas City, MO 64114  
 (816) 333-9400



RETAINING WALL 01 PLAN-PROFILE  
 SHEET 01 OF 01



RETAINING WALL 02 PLAN-PROFILE  
SHEET 01 OF 01

"THIS MEDIA SHOULD NOT BE CONSIDERED A CERTIFIED DOCUMENT."

DATE PREPARED  
6/14/2021

ROUTE  
2-4

STATE  
MO

DISTRICT  
K-C

SHEET NO.  
37

COUNTY  
JACKSON

JOB NO.  
J4S3405


CONTRACT ID.

PROJECT NO.


BRIDGE NO.

DATE	DESCRIPTION

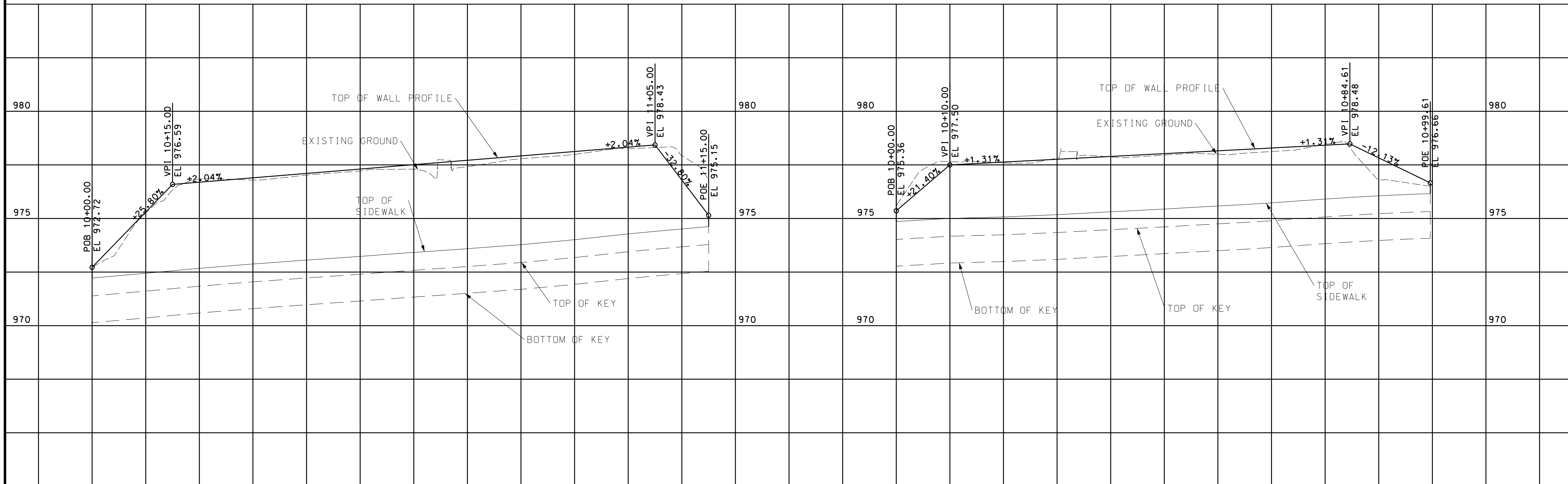
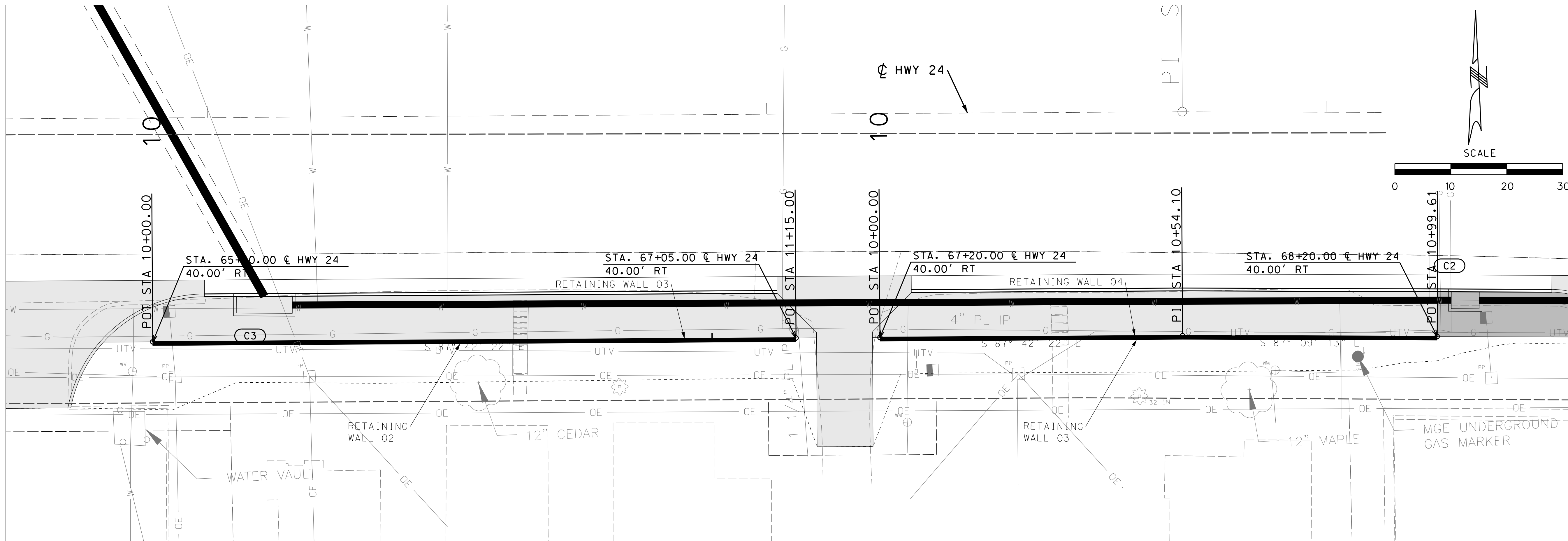
MISSOURI HIGHWAYS AND TRANSPORTATION COMMISSION



105 WEST CAPITOL  
JEFFERSON CITY, MO 65102  
1-888-ASK-MODOT (1-888-275-6636)



9400 Ward Parkway  
Kansas City, MO 64114  
(816) 333-9400



RETAINING WALL 03 & 04 PLAN-PROFILE  
SHEET 01 OF 01

"THIS MEDIA SHOULD NOT BE CONSIDERED A CERTIFIED DOCUMENT."

DATE PREPARED 6/14/2021	
ROUTE 2-4	STATE MO
DISTRICT KC	SHEET NO. 38
COUNTY JACKSON	
JOB NO. J4S3405	
CONTRACT ID.	
PROJECT NO.	
BRIDGE NO.	

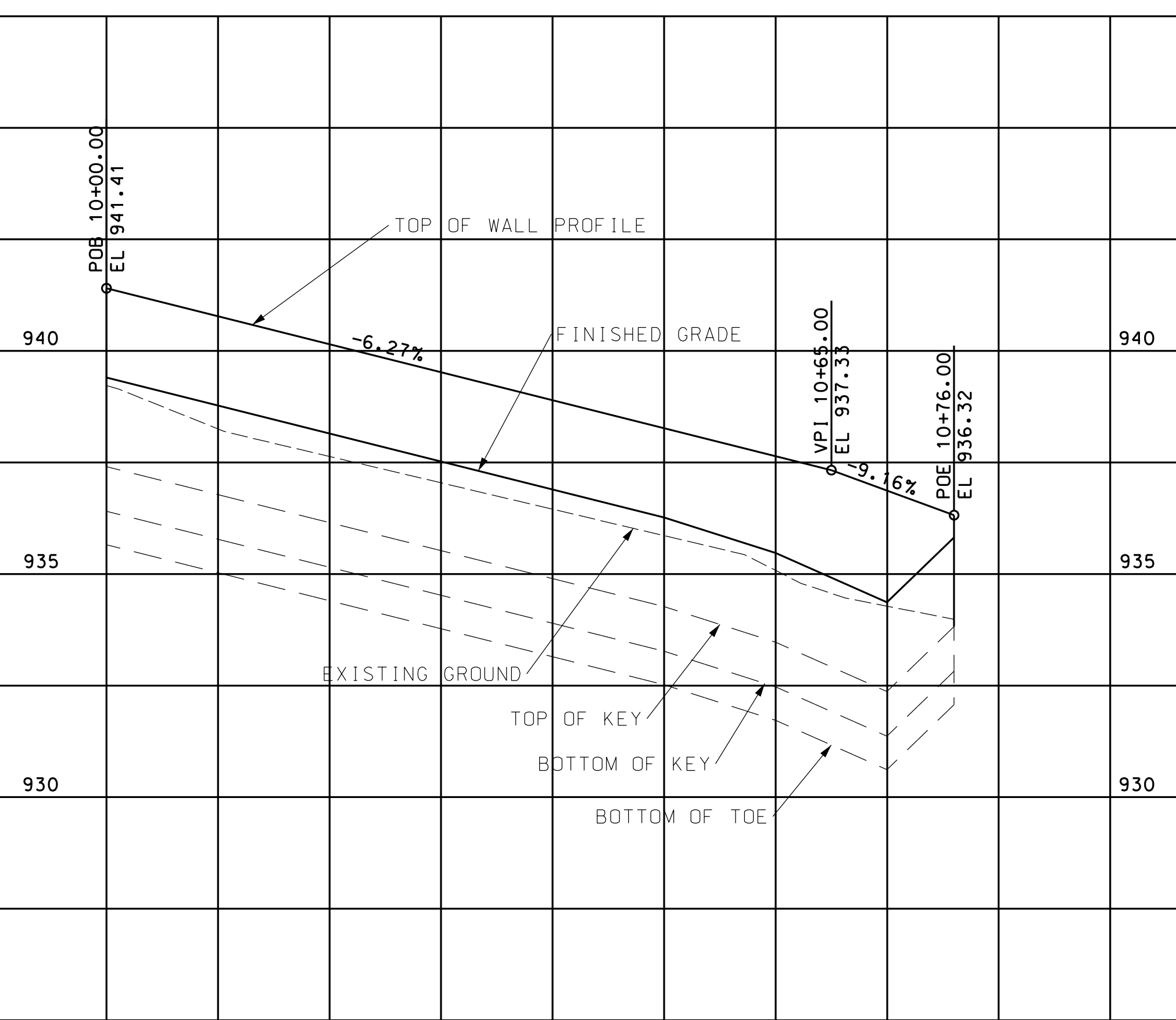
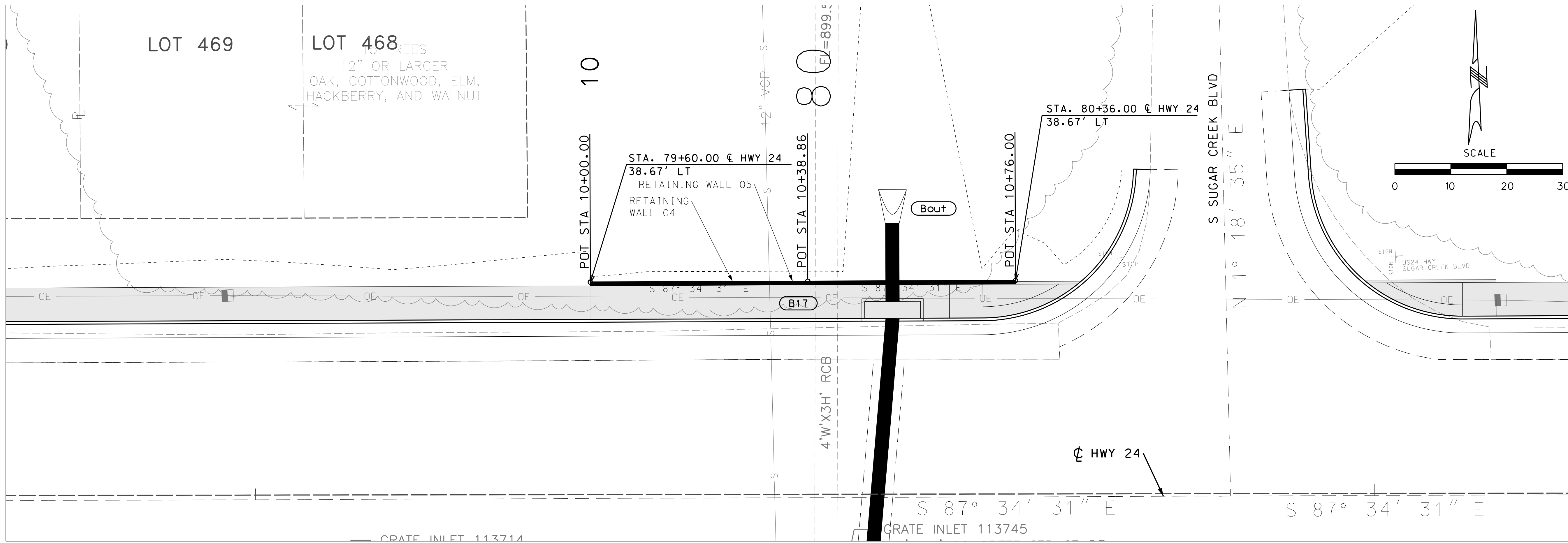
DATE	DESCRIPTION

MISSOURI HIGHWAYS AND TRANSPORTATION COMMISSION

105 WEST CAPITOL  
JEFFERSON CITY, MO 65102  
1-888-ASK-MODOT (1-888-275-6636)

9400 Ward Parkway  
Kansas City, MO 64114  
(816) 333-9400

REV. IF A SEAL IS PRESENT ON THIS SHEET IT HAS BEEN ELECTRONICALLY SEALED AND DATED.



RETAINING WALL 05 PLAN-PROFILE  
 SHEET 01 OF 01

"THIS MEDIA SHOULD NOT BE CONSIDERED A CERTIFIED DOCUMENT."

DATE PREPARED 6/14/2021	
ROUTE 2-4	STATE MO
DISTRICT KC	SHEET NO. 39
COUNTY JACKSON	
JOB NO. J4S3405	
CONTRACT ID.	
PROJECT NO.	
BRIDGE NO.	

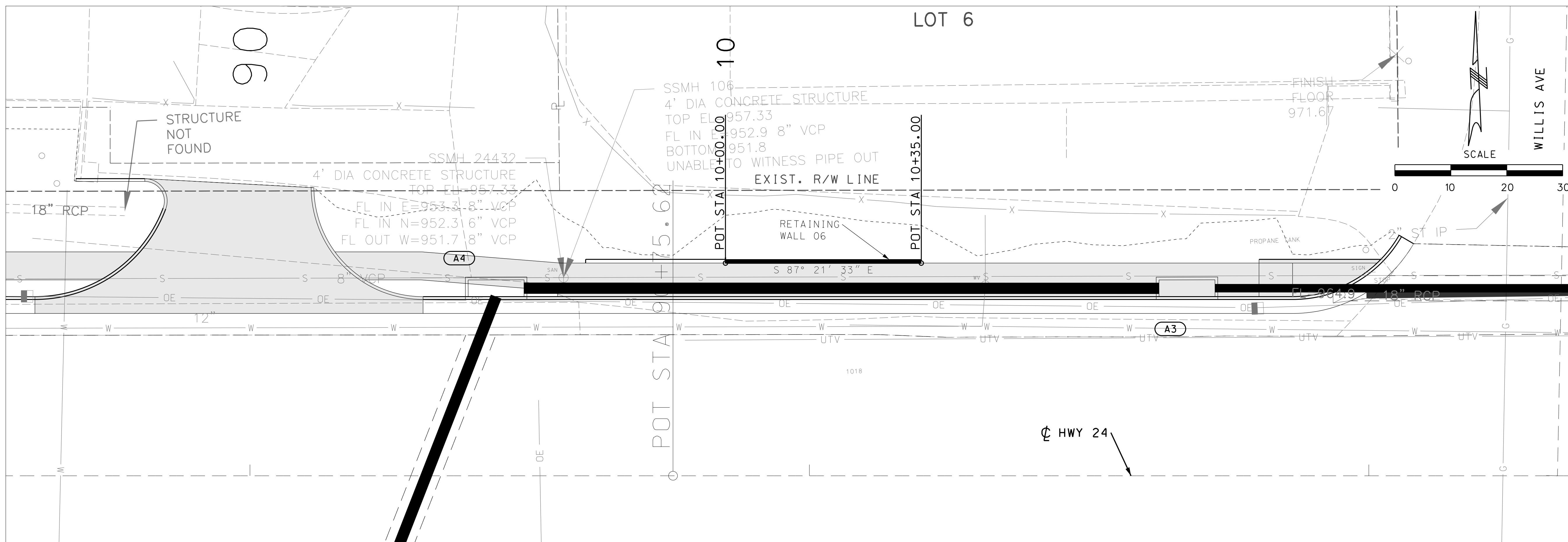
DATE	DESCRIPTION

MISSOURI HIGHWAYS AND TRANSPORTATION COMMISSION

105 WEST CAPITOL  
 JEFFERSON CITY, MO 65102  
 1-888-ASK-MODOT (1-888-273-6636)

**BURNS MCDONNELL**

9400 Ward Parkway  
 Kansas City, MO 64114  
 (816) 333-9400



"THIS MEDIA SHOULD NOT BE CONSIDERED A CERTIFIED DOCUMENT."

DATE PREPARED  
6/14/2021

ROUTE STATE  
2-4 MO

DISTRICT SHEET NO.  
KC 40

COUNTY  
JACKSON

JOB NO.  
J4S3405

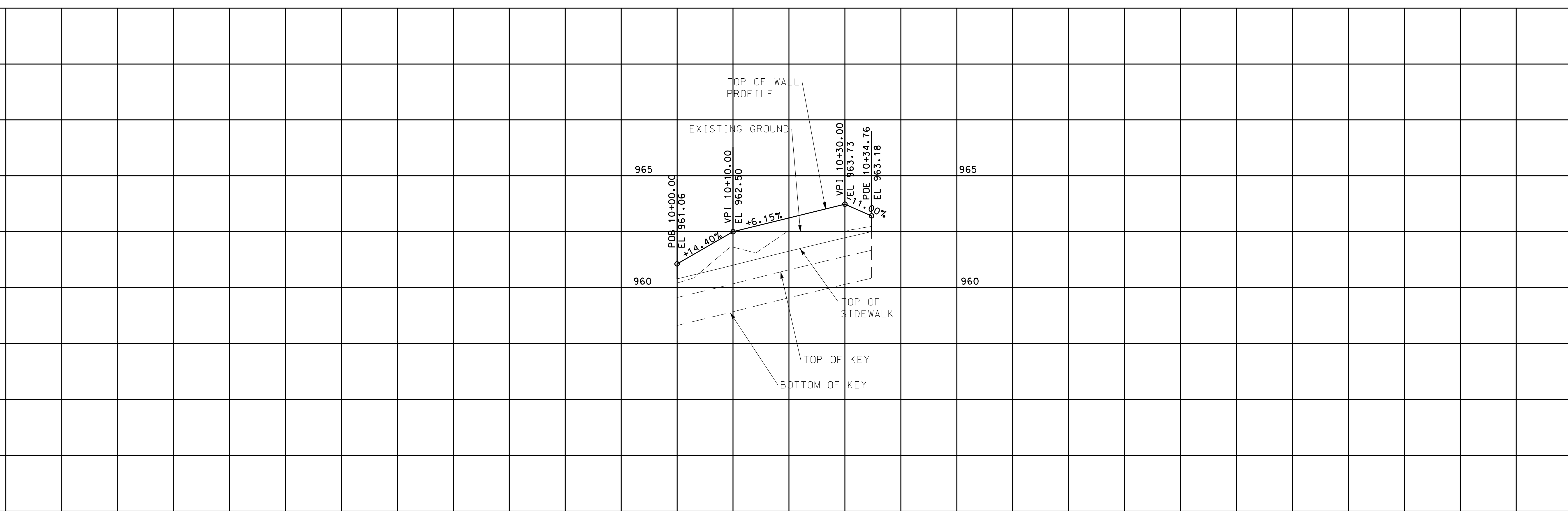
CONTRACT ID.

PROJECT NO.

BRIDGE NO.

DATE	DESCRIPTION

IF A SEAL IS PRESENT ON THIS SHEET IT HAS BEEN ELECTRONICALLY SEALED AND DATED.

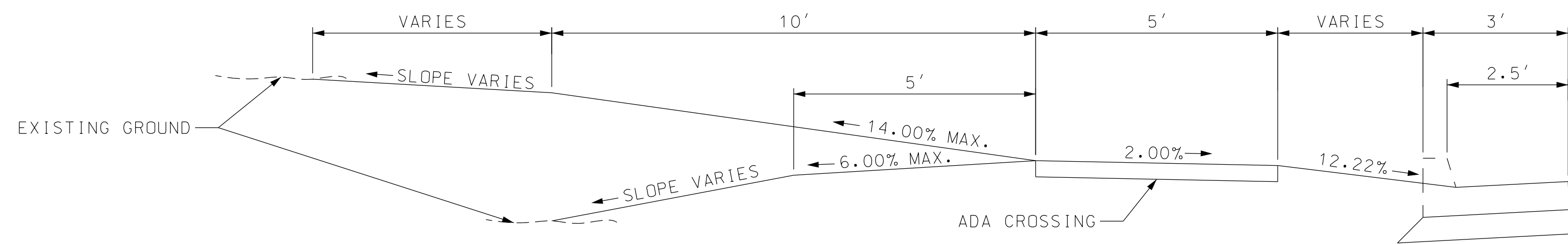


MISSOURI HIGHWAYS AND TRANSPORTATION COMMISSION

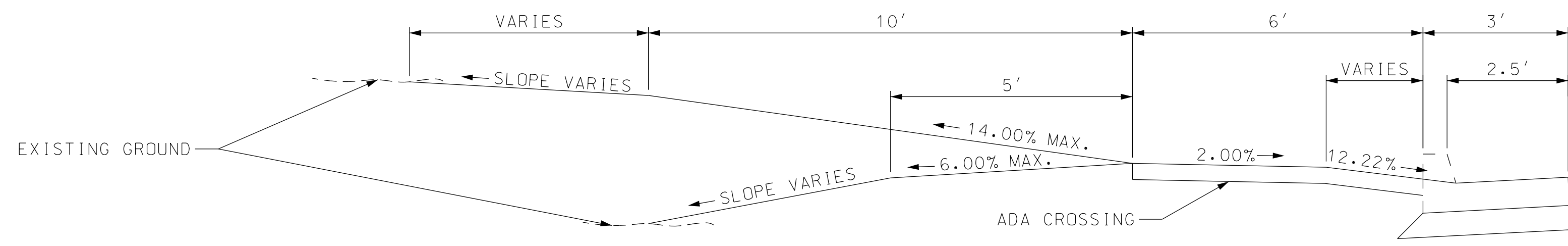


**BURNS MCDONNELL**  
9400 Ward Parkway  
Kansas City, MO 64114  
(816) 333-9400

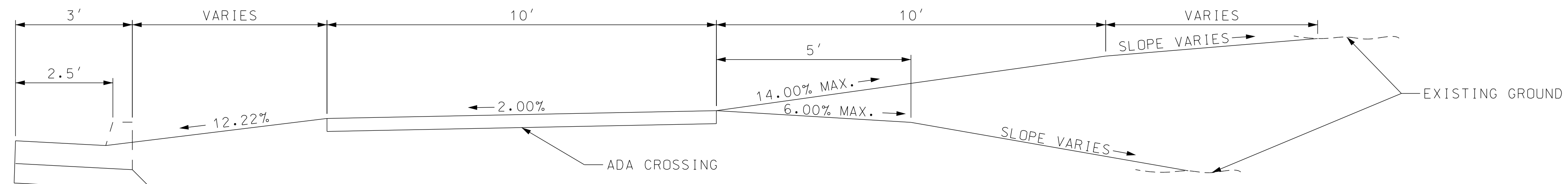
RETAINING WALL 06 PLAN-PROFILE  
SHEET 01 OF 01



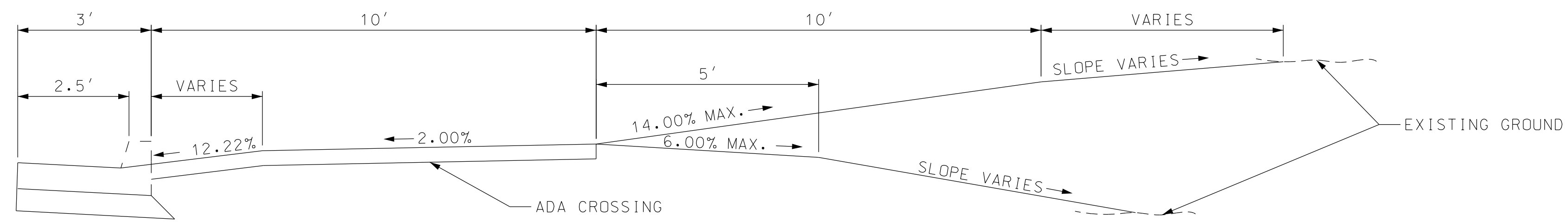
TYPICAL DRIVEWAY PROFILE - LT.  
3' GREEN SPACE AND 5' SIDEWALK



TYPICAL DRIVEWAY PROFILE - LT.  
0' GREEN SPACE AND 6' SIDEWALK



TYPICAL DRIVEWAY PROFILE - RT.  
5' GREEN SPACE AND 10' SIDEWALK



TYPICAL DRIVEWAY PROFILE - RT.  
0' GREEN SPACE AND 10' SIDEWALK

"THIS MEDIA SHOULD NOT BE CONSIDERED A CERTIFIED DOCUMENT."

DATE PREPARED  
6/14/2021

ROUTE 2-4	STATE MO
DISTRICT KC	SHEET NO. 41

COUNTY  
JACKSON

JOB NO.  
J4S3405


CONTRACT ID.

PROJECT NO.

BRIDGE NO.

DATE	DESCRIPTION

MISSOURI HIGHWAYS AND TRANSPORTATION COMMISSION

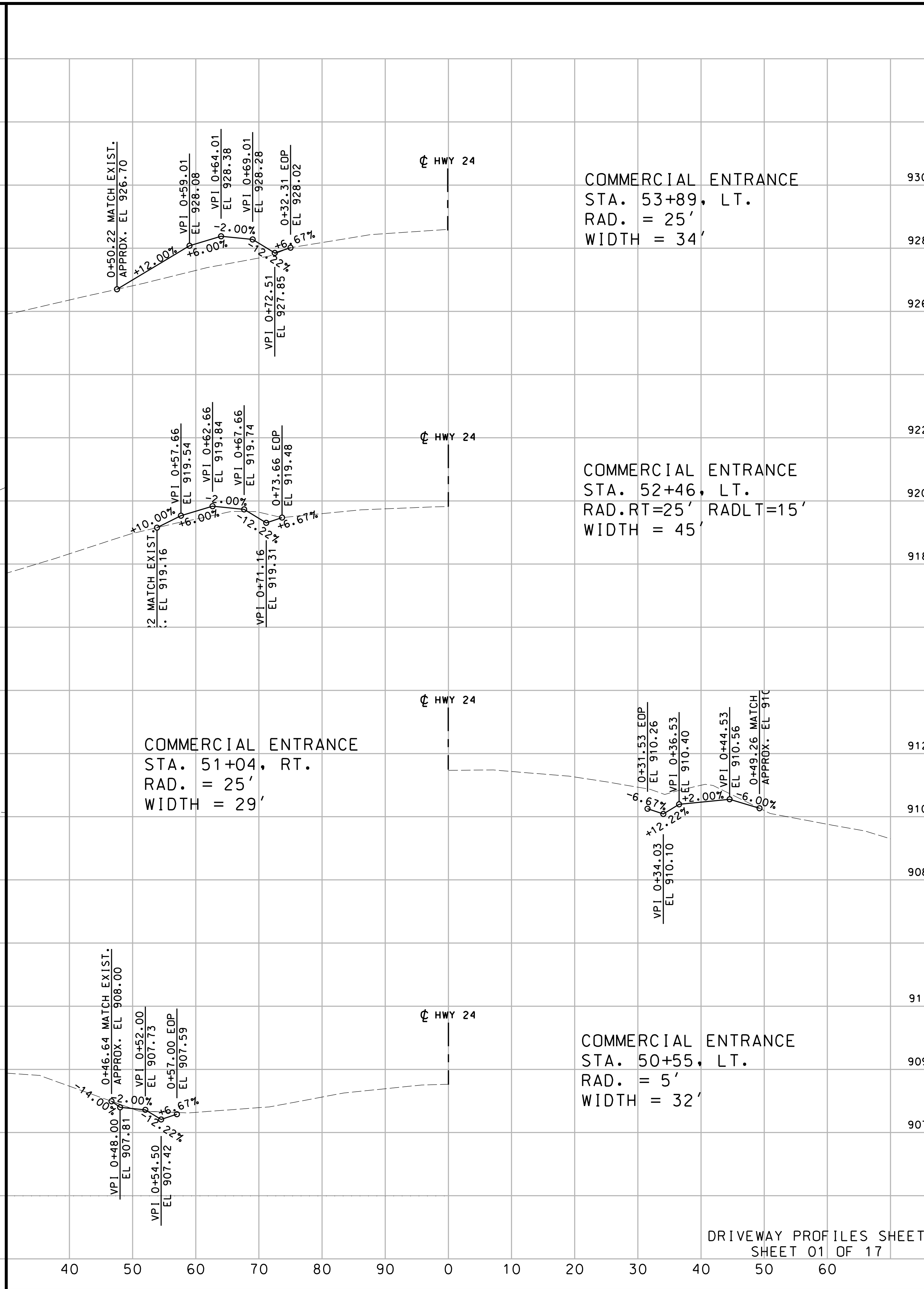
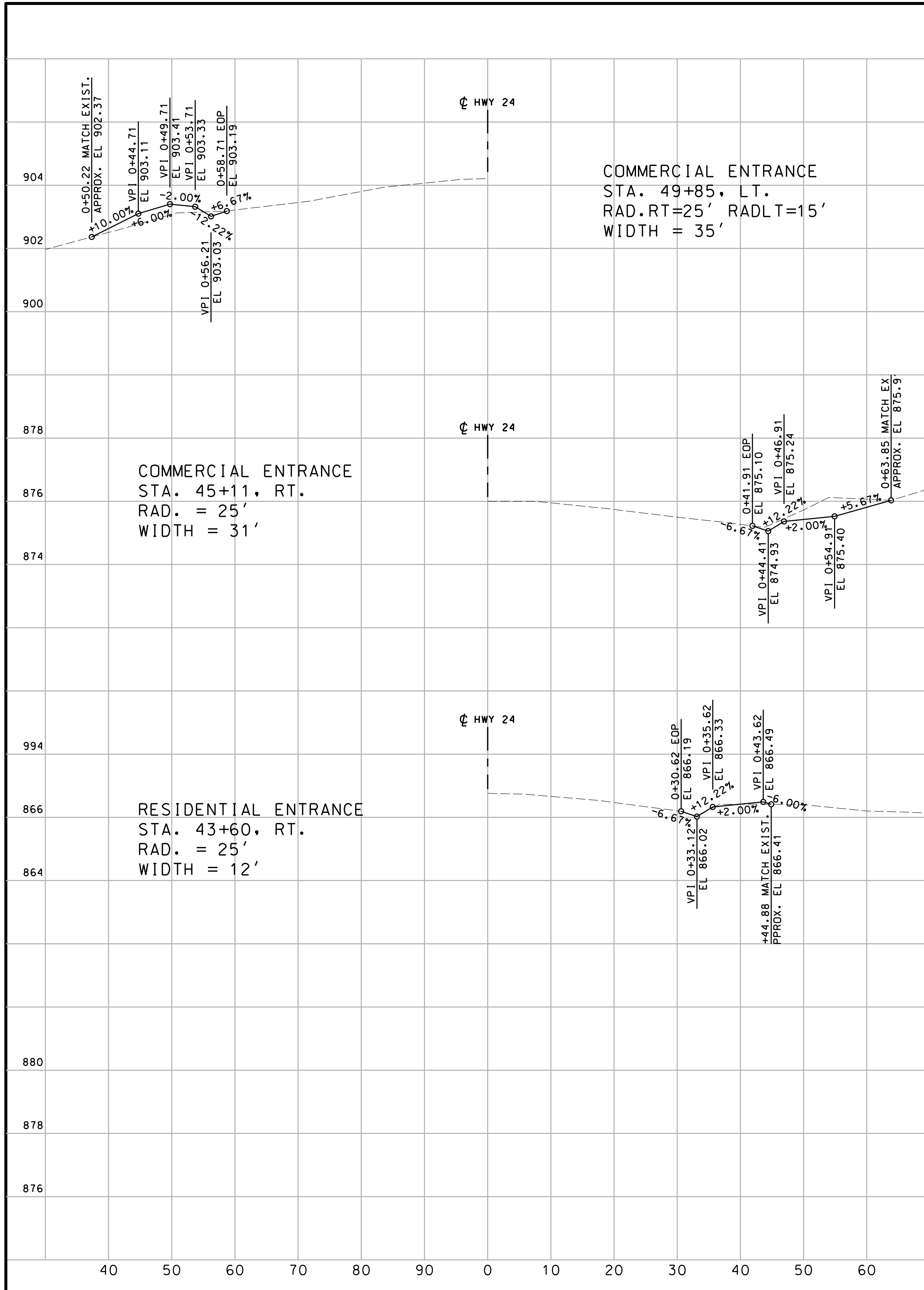


105 WEST CAPITOL  
JEFFERSON CITY, MO 65102  
1-888-ASK-MODOT (1-888-273-6636)



**BURNS  
MCDONNELL**  
9400 Ward Parkway  
Kansas City, MO 64114  
(816) 333-9400

IF A SEAL IS PRESENT ON THIS SHEET IT HAS BEEN ELECTRONICALLY SEALED AND DATED. REV.




DRIVEWAY PROFILES SHEET  
SHEET 01 OF 17

"THIS MEDIA SHOULD NOT BE CONSIDERED A CERTIFIED DOCUMENT."


DATE PREPARED 6/14/2021	
ROUTE 2-4	STATE MO
DISTRICT K-C	SHEET NO. 42
COUNTY JACKSON	
JOB NO. J4S3405B	
CONTRACT ID.	
PROJECT NO.	
BRIDGE NO.	

DATE	DESCRIPTION

MISSOURI HIGHWAYS AND TRANSPORTATION COMMISSION



105 WEST CAPITOL  
JEFFERSON CITY, MO 65102  
1-888-ASK-MODOT (1-888-273-6636)



**BURNS  
& MCDONNELL**  
9400 Ward Parkway  
Kansas City, MO 64114  
(816) 333-9400

REV.



"THIS MEDIA SHOULD NOT BE CONSIDERED A CERTIFIED DOCUMENT."

DATE PREPARED  
6/14/2021

ROUTE STATE  
2-4 MO

DISTRICT SHEET NO.  
K-C 43

COUNTY  
JACKSON


JOB NO.  
J4S3405B

CONTRACT ID.

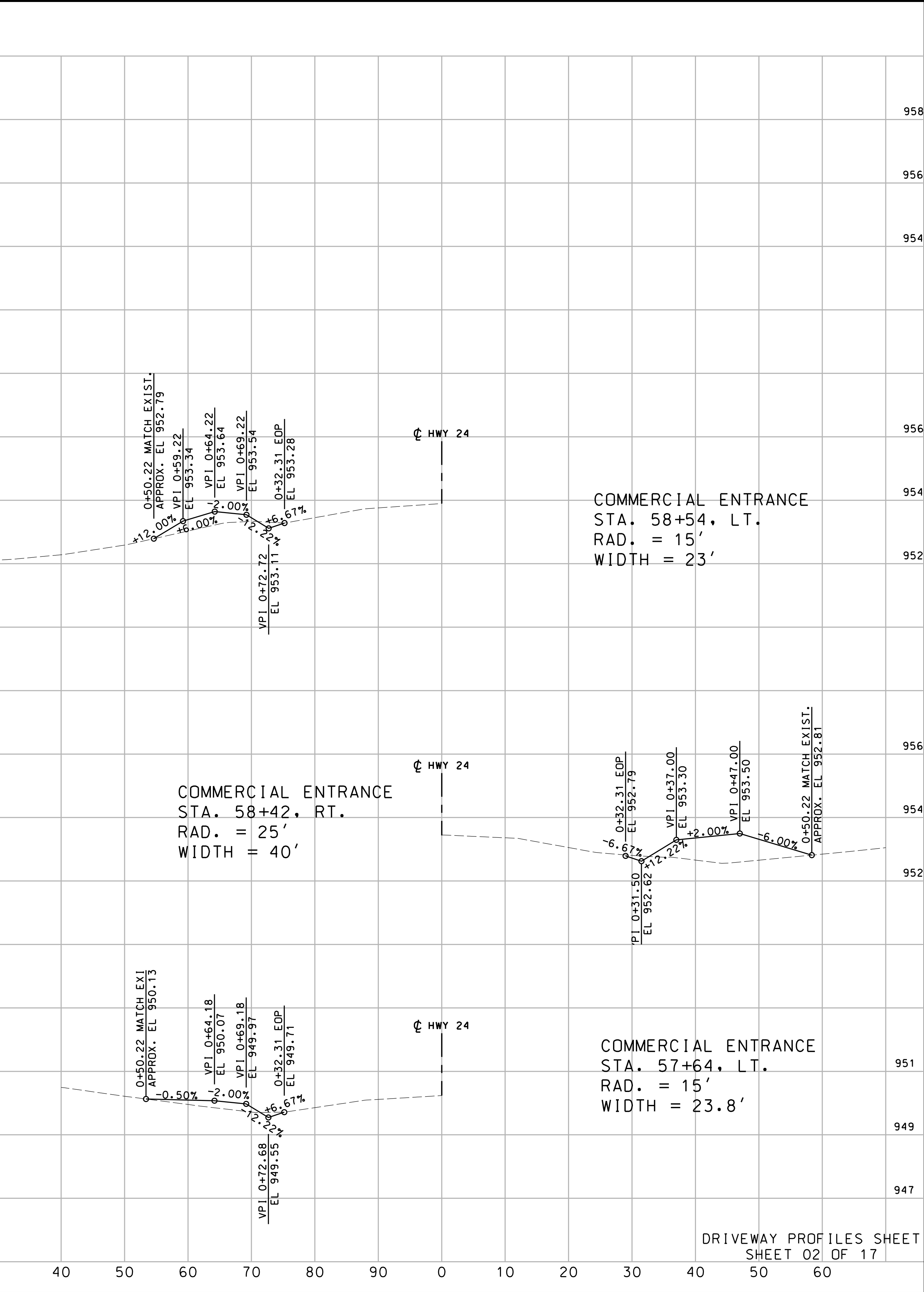
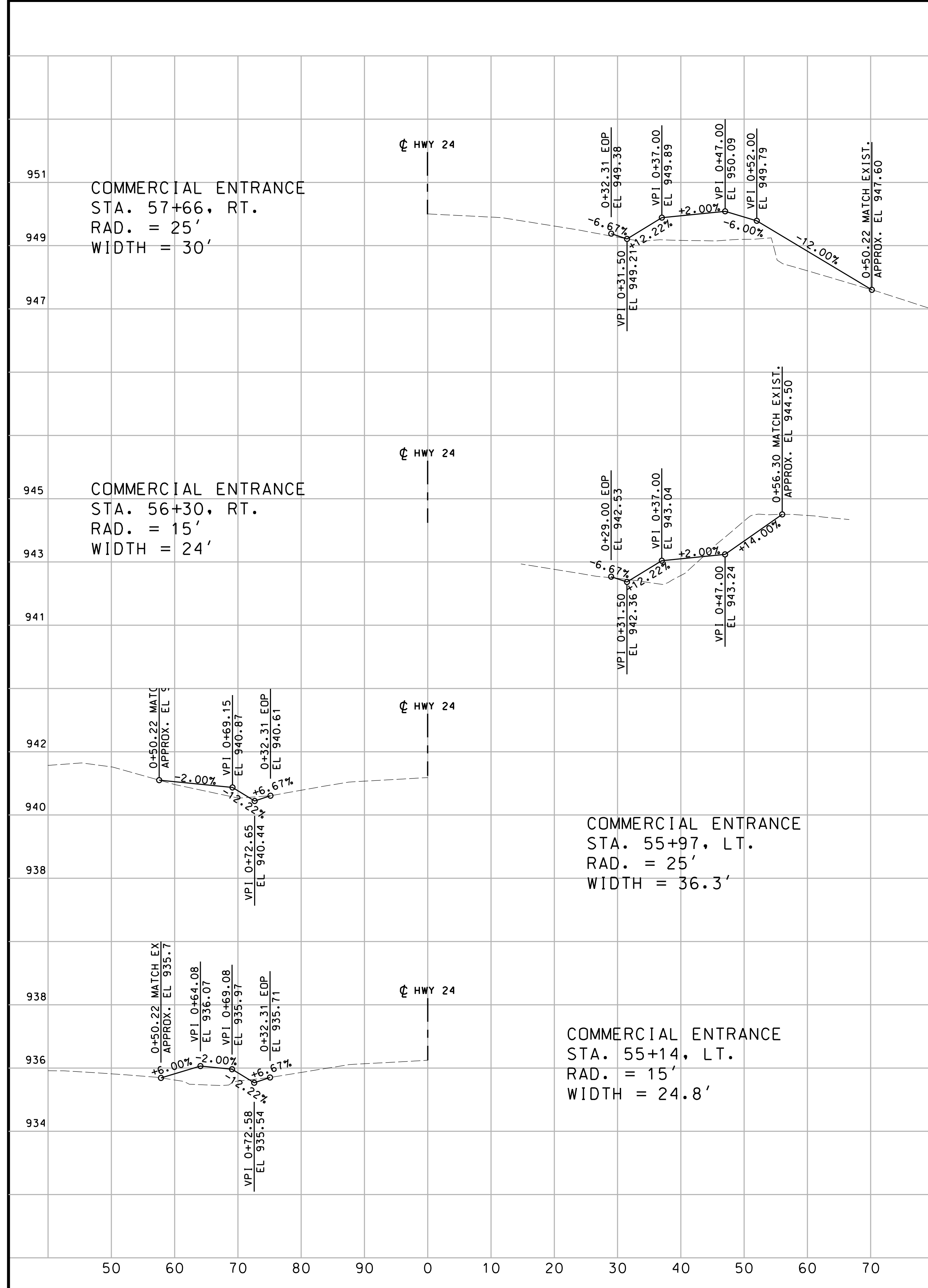
PROJECT NO.

BRIDGE NO.

DATE	DESCRIPTION

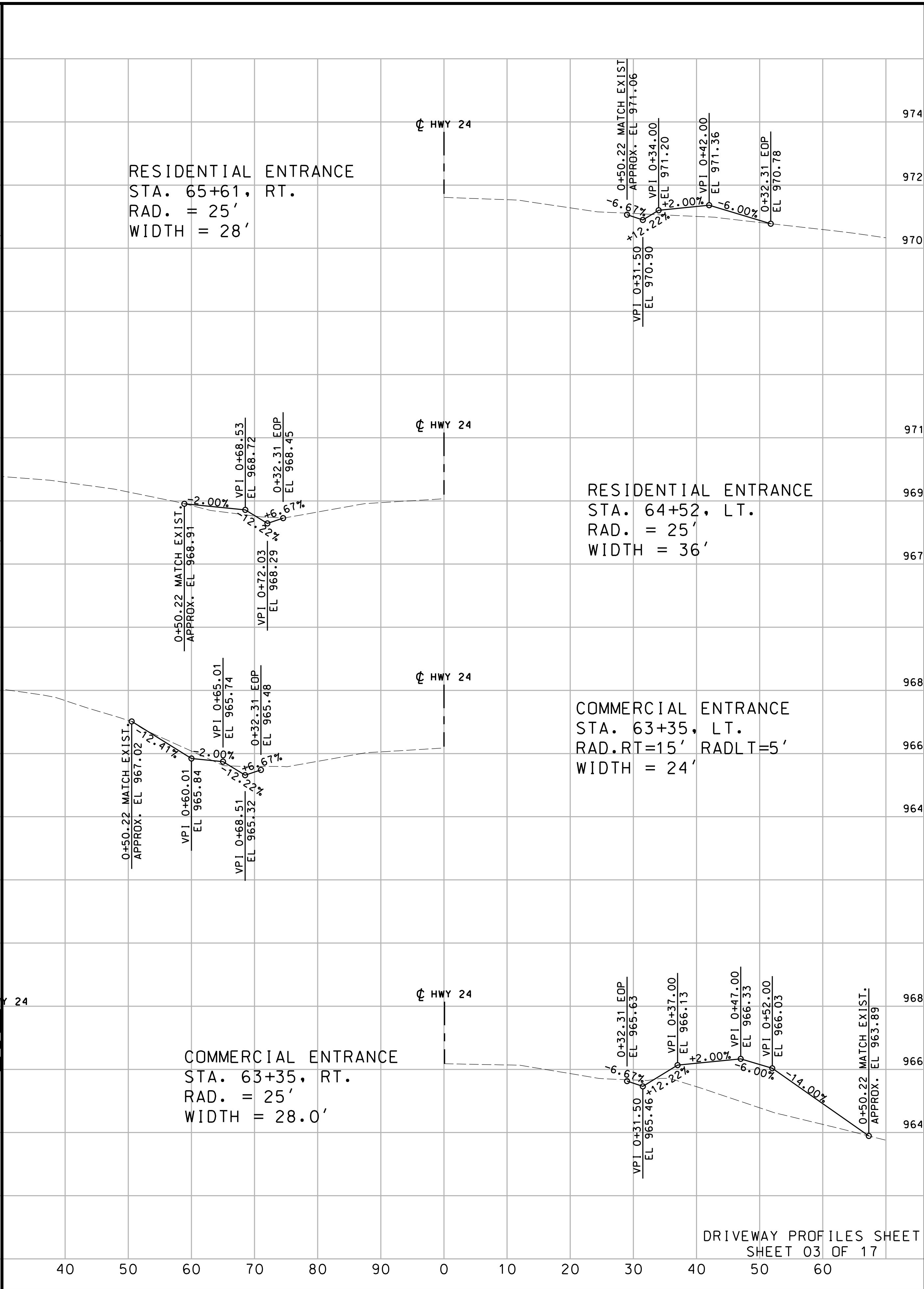
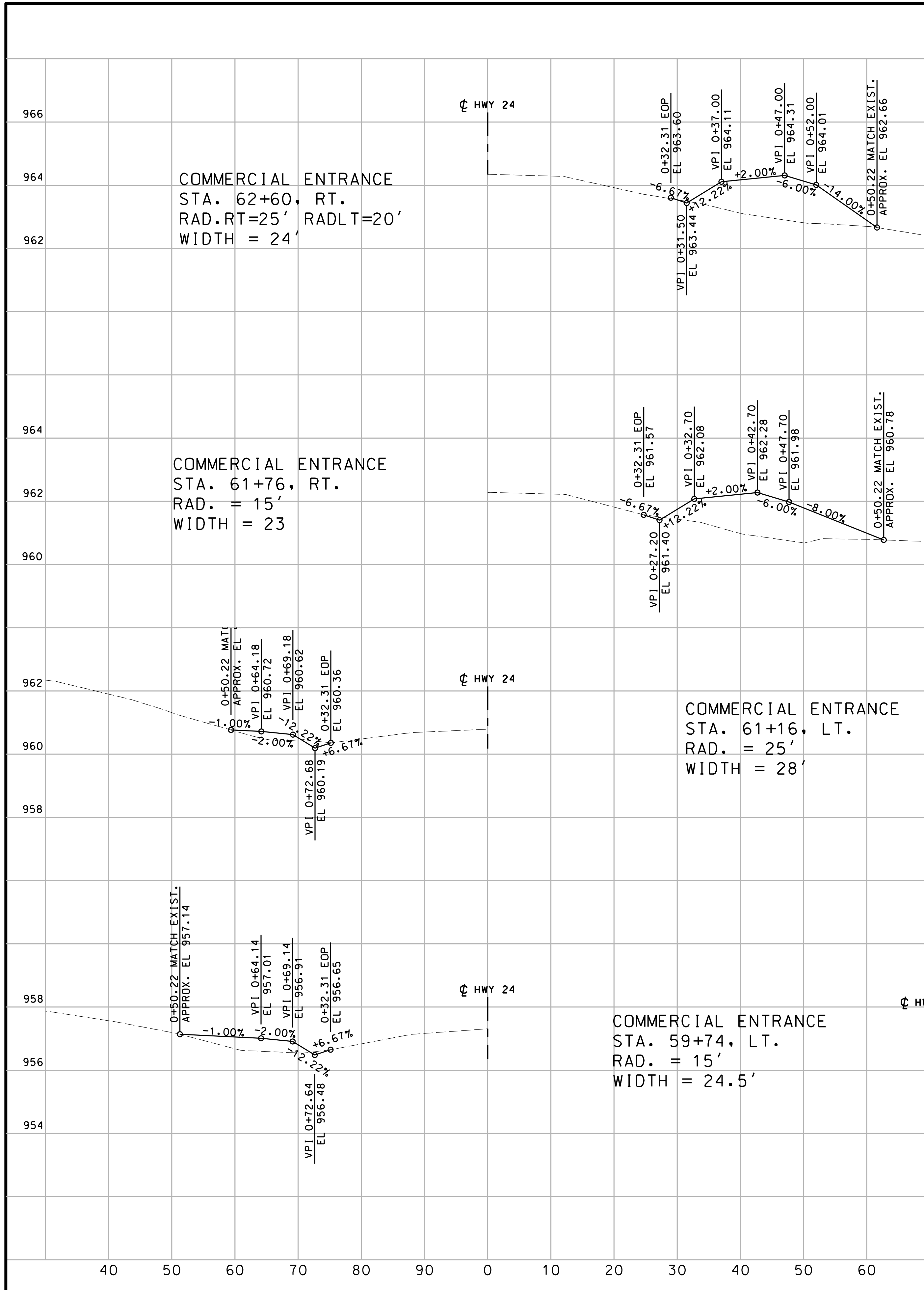


**BURNS MCDONNELL**  
 9400 Ward Parkway  
 Kansas City, MO 64114  
 (816) 333-9400



DRIVEWAY PROFILES SHEET  
SHEET 02 OF 17

IF A SEAL IS PRESENT ON THIS SHEET IT HAS BEEN ELECTRONICALLY SEALED AND DATED.



"THIS MEDIA SHOULD NOT BE CONSIDERED A CERTIFIED DOCUMENT."

DATE PREPARED 6/14/2021	
ROUTE 2-4	STATE MO
DISTRICT K-C	SHEET NO. 44
COUNTY JACKSON	
JOB NO. J4S3405B	
CONTRACT ID.	
PROJECT NO.	
BRIDGE NO.	

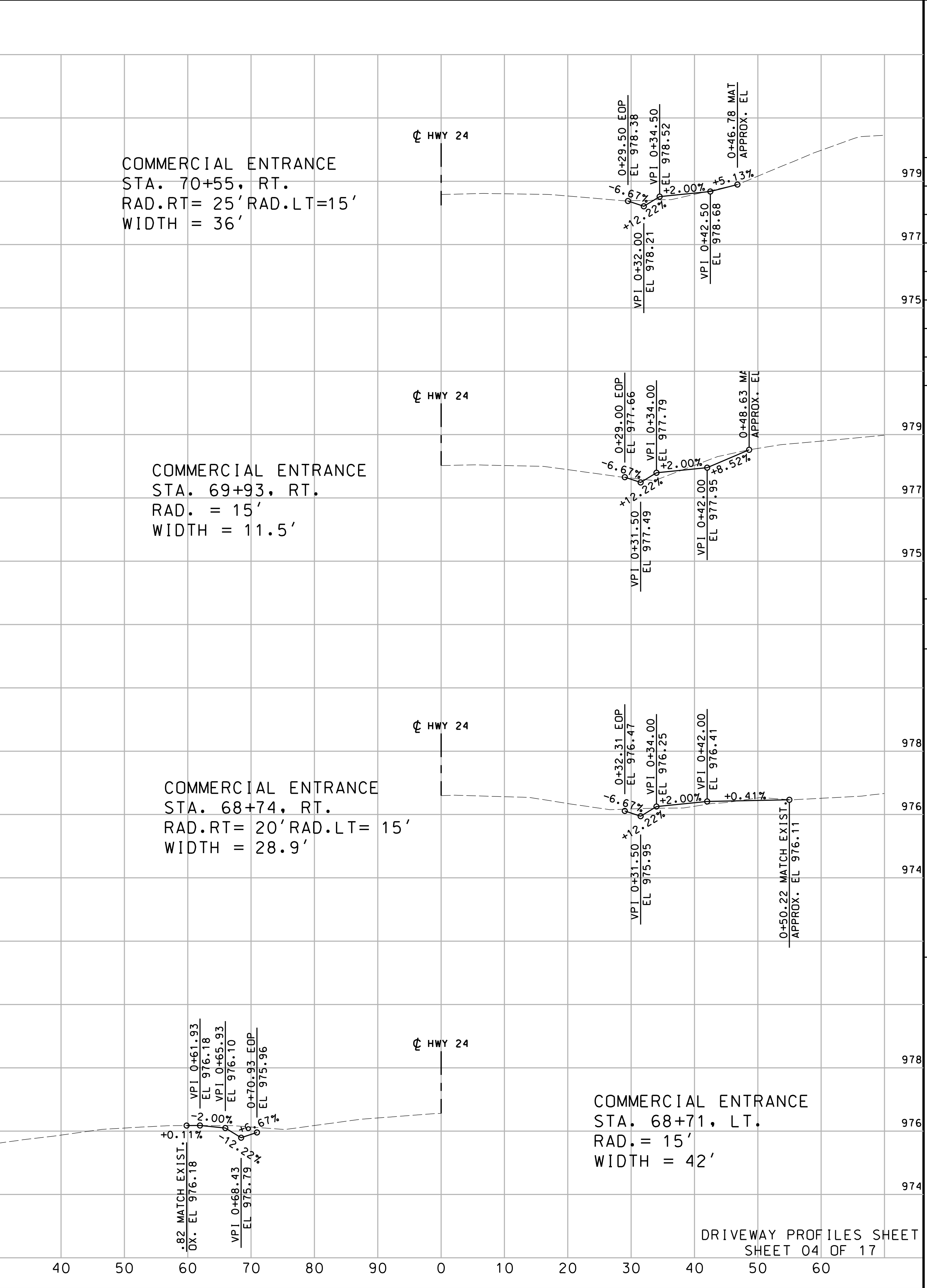
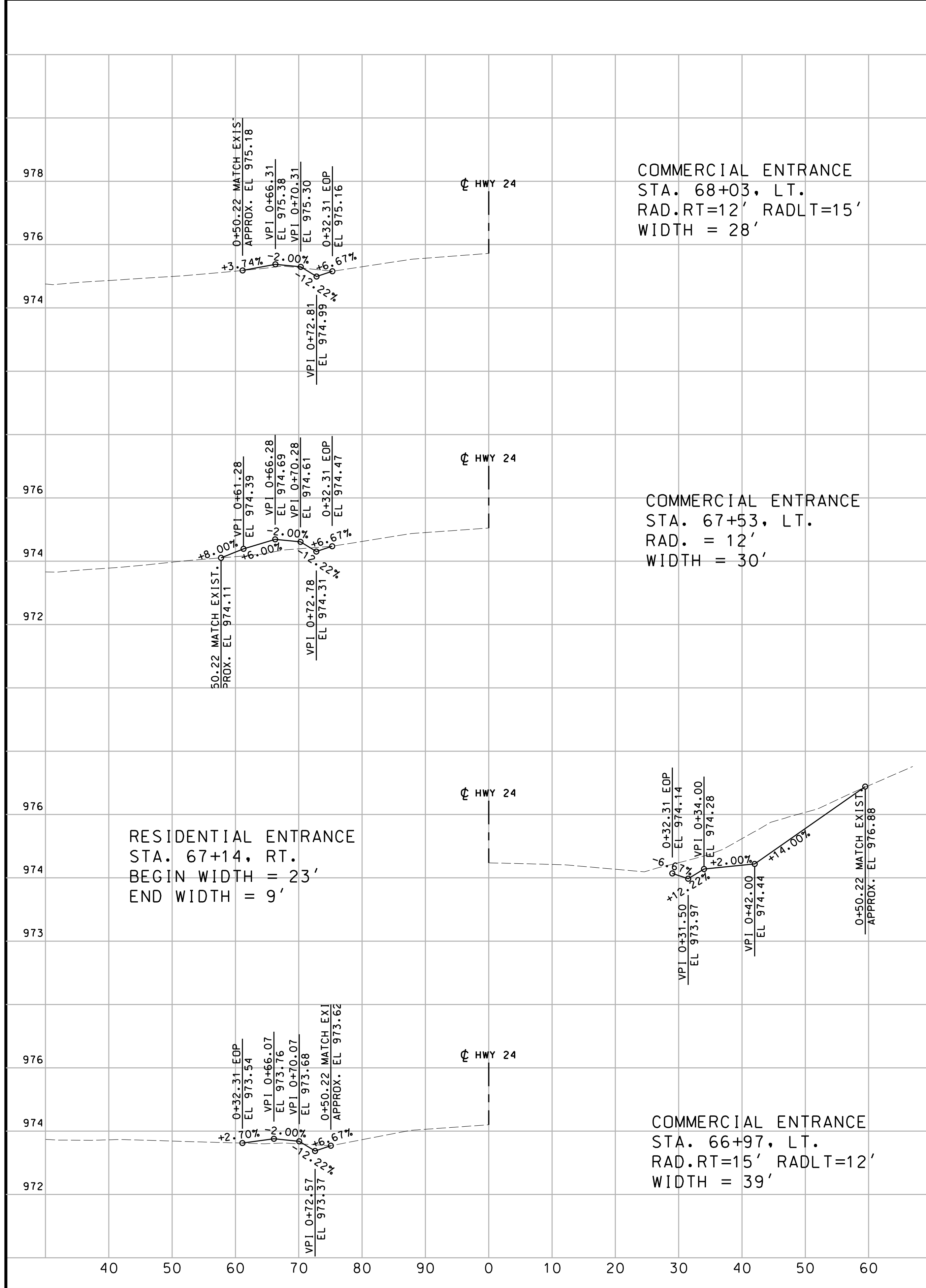
DATE	DESCRIPTION

MISSOURI HIGHWAYS AND TRANSPORTATION COMMISSION

105 WEST CAPITOL  
JEFFERSON CITY, MO 65102  
1-888-ASK-MODOT (1-888-275-6636)

**BURNS MCDONNELL**  
 9400 Ward Parkway  
 Kansas City, MO 64114  
 (816) 333-9400

DRIVEWAY PROFILES SHEET  
 SHEET 03 OF 17




DRIVEWAY PROFILES SHEET  
SHEET 04 OF 17

"THIS MEDIA SHOULD NOT BE CONSIDERED A CERTIFIED DOCUMENT."

DATE PREPARED 6/14/2021	
ROUTE 2-4	STATE MO
DISTRICT K-C	SHEET NO. 45
COUNTY JACKSON	
JOB NO. J4S3405B	
CONTRACT ID.	
PROJECT NO.	
BRIDGE NO.	

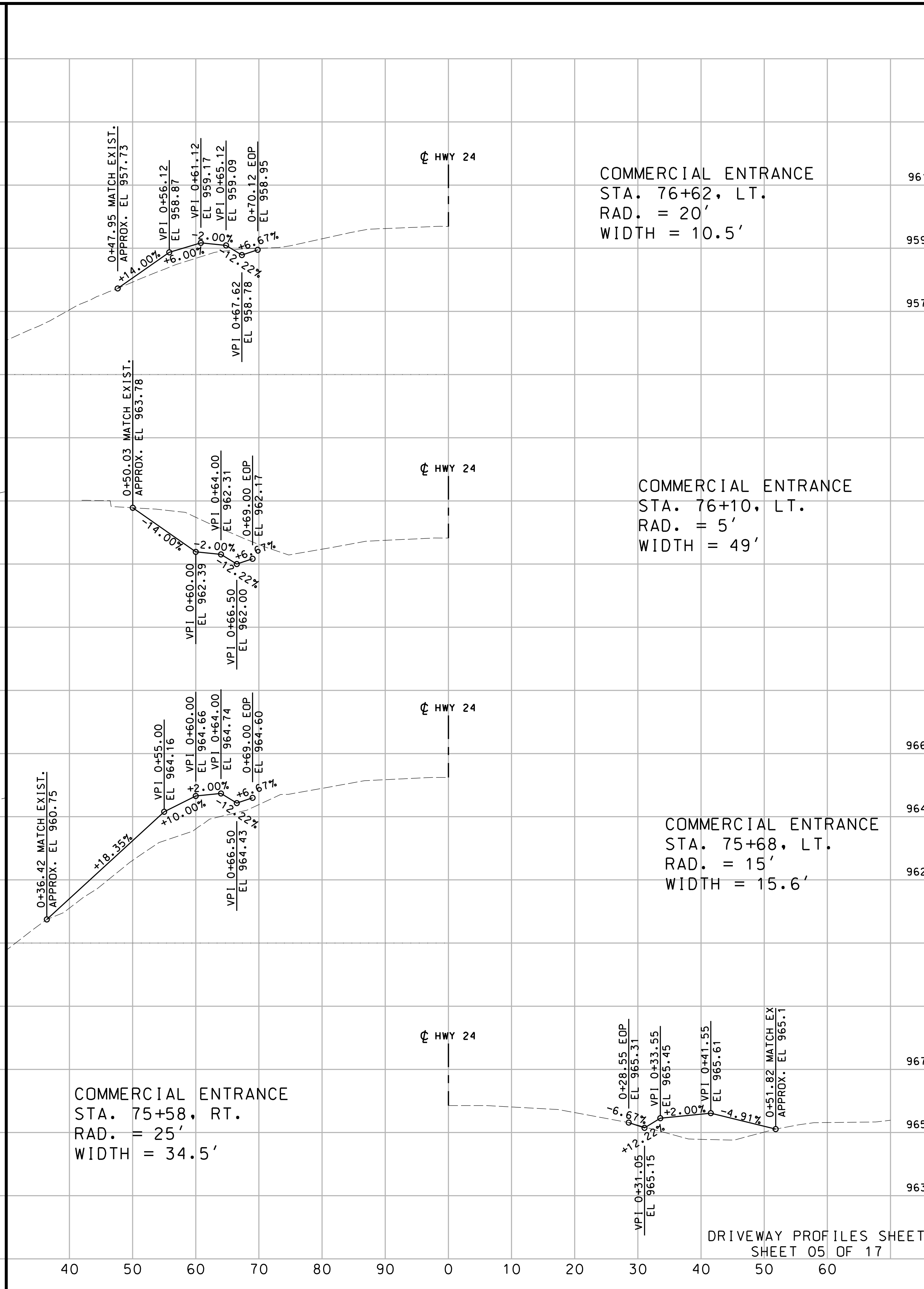
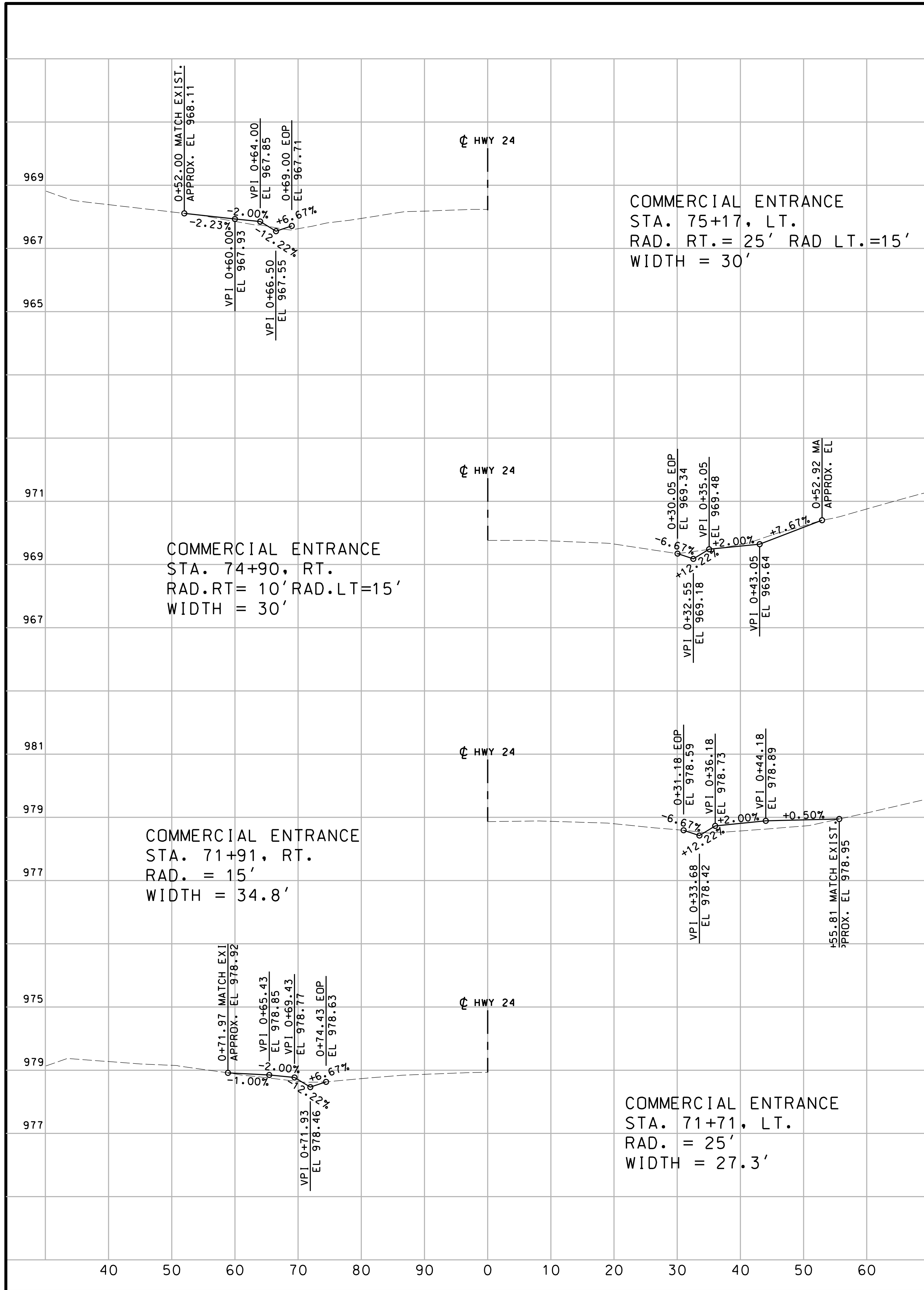
DATE	DESCRIPTION

MISSOURI HIGHWAYS AND TRANSPORTATION COMMISSION



105 WEST CAPITOL  
JEFFERSON CITY, MO 65102  
1-888-ASK-MODOT (1-888-273-6636)

**BURNS MCDONNELL**  
9400 Ward Parkway  
Kansas City, MO 64114  
(816) 333-9400



DRIVEWAY PROFILES SHEET  
SHEET 05 OF 17

"THIS MEDIA SHOULD NOT BE CONSIDERED A CERTIFIED DOCUMENT."

DATE PREPARED 6/14/2021	
ROUTE 2-4	STATE MO
DISTRICT K-C	SHEET NO. 46
COUNTY JACKSON	
JOB NO. J4S3405B	
CONTRACT ID.	
PROJECT NO.	
BRIDGE NO.	

DATE	DESCRIPTION

MISSOURI HIGHWAYS AND TRANSPORTATION COMMISSION

105 WEST CAPITOL  
JEFFERSON CITY, MO 65102  
1-888-ASK-MODOT (1-888-273-6636)

**BURNS  
MCDONNELL**  
9400 Ward Parkway  
Kansas City, MO 64114  
(816) 333-9400

"THIS MEDIA SHOULD NOT BE CONSIDERED A CERTIFIED DOCUMENT."

DATE PREPARED  
6/14/2021

ROUTE STATE  
2-4 MO

DISTRICT SHEET NO.  
K-C 47

COUNTY  
JACKSON

JOB NO.  
J4S3405B


CONTRACT ID.

PROJECT NO.

BRIDGE NO.

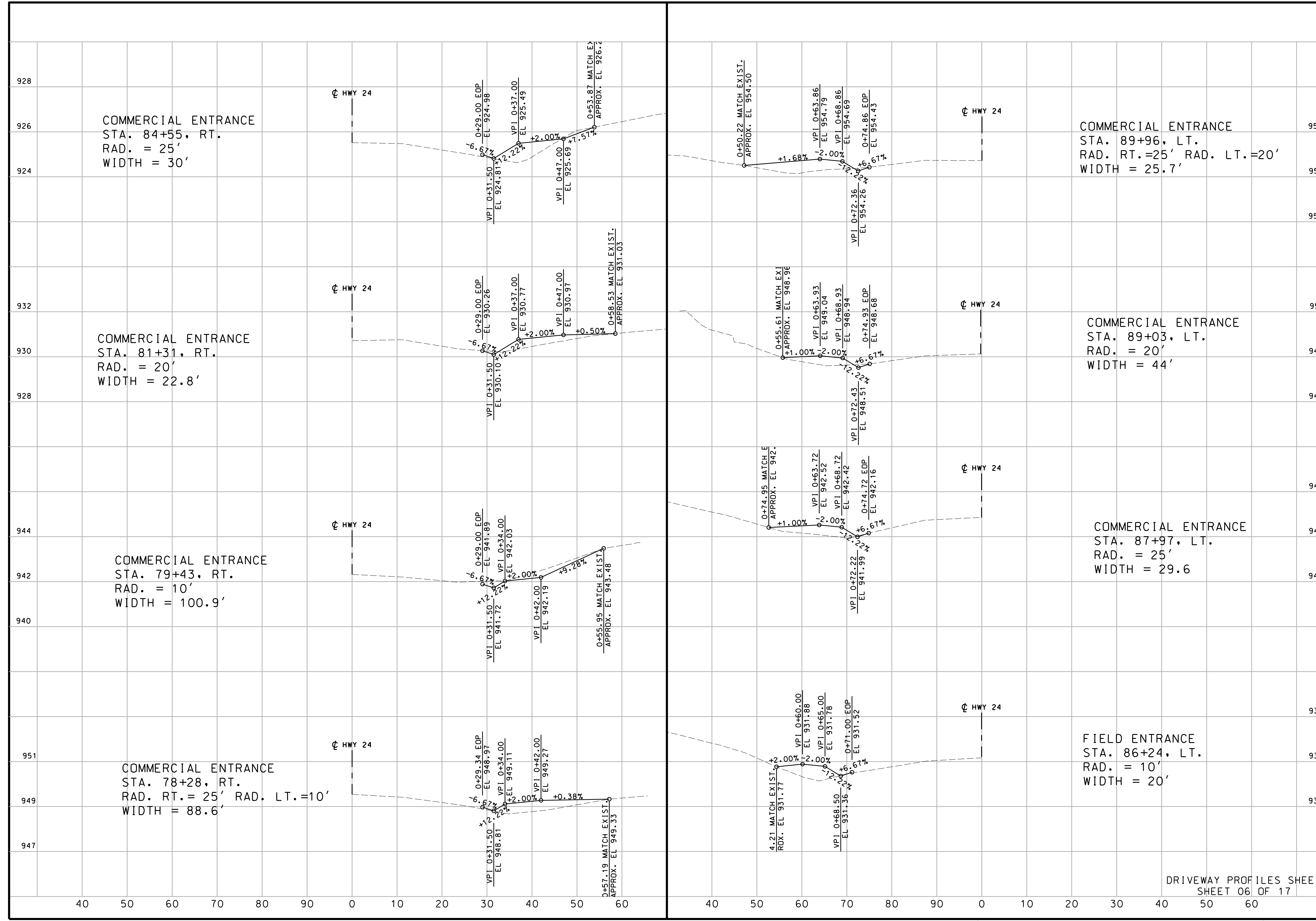
DATE	DESCRIPTION

MISSOURI HIGHWAYS AND TRANSPORTATION COMMISSION



REV.

IF A SEAL IS PRESENT ON THIS SHEET IT HAS BEEN ELECTRONICALLY SEALED AND DATED.



DRIVEWAY PROFILES SHEET SHEET 06 OF 17