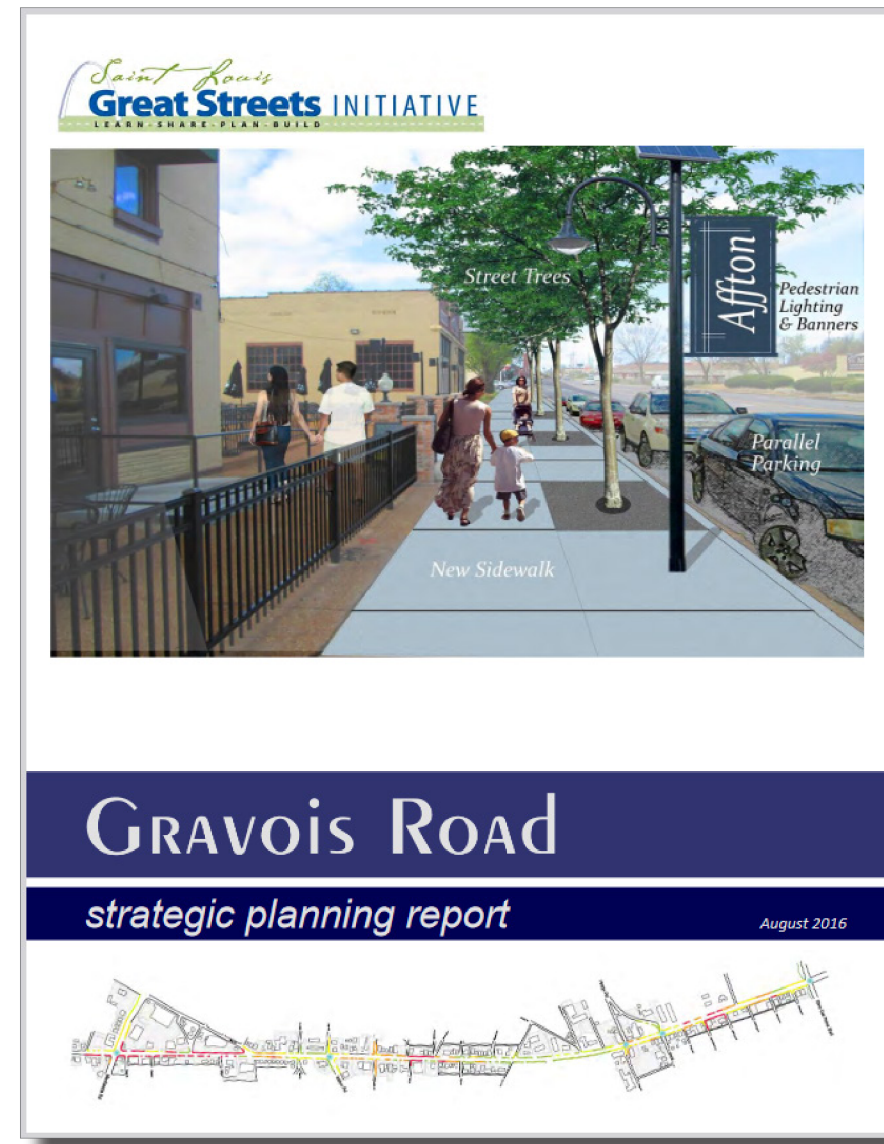


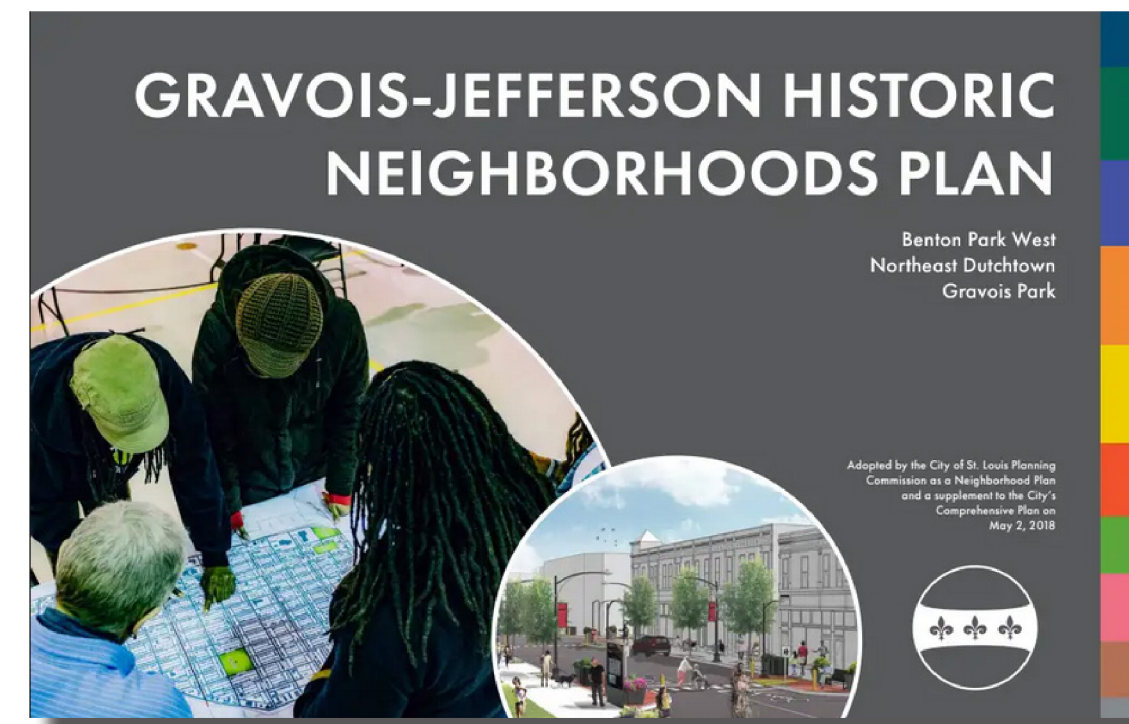


HISTORY OF PLANNING AROUND THE CORRIDOR

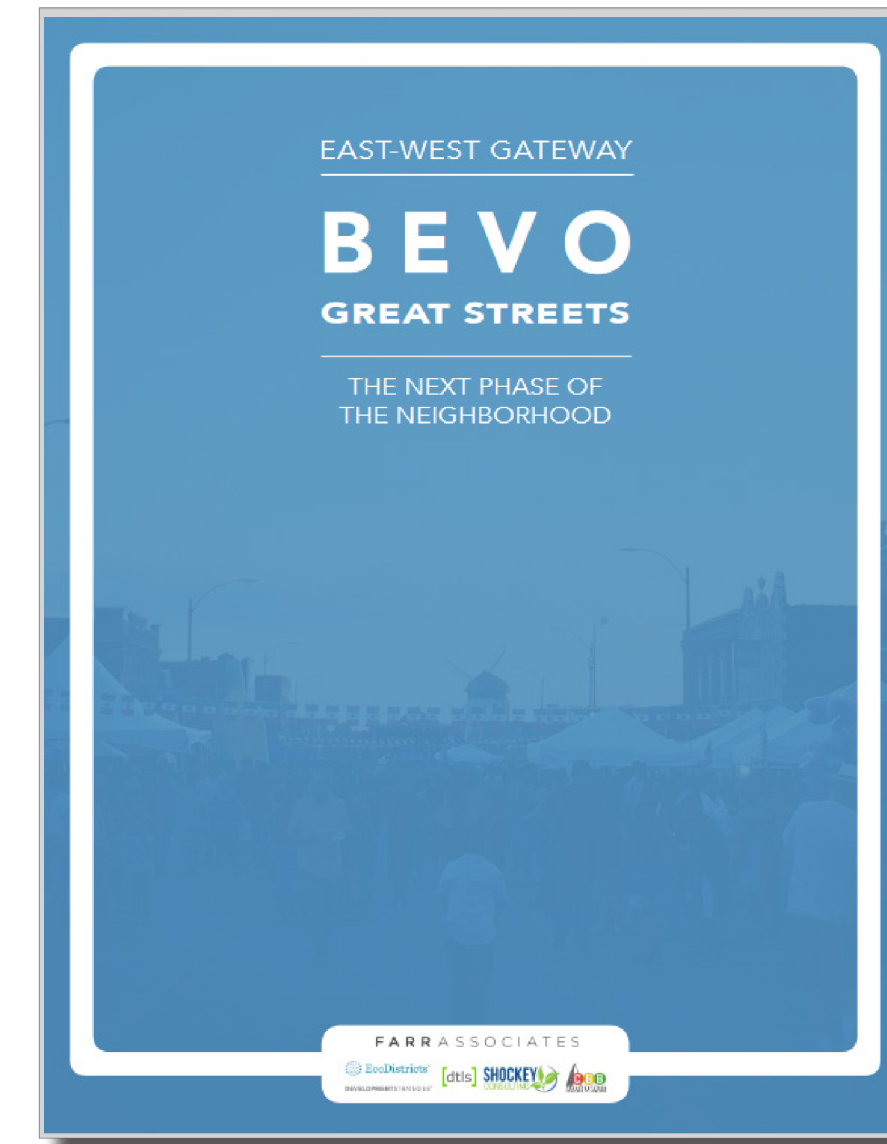
Numerous planning studies have been completed for the Gravois corridor, and the planning team is incorporating those previous efforts into the current analysis and recommendations.



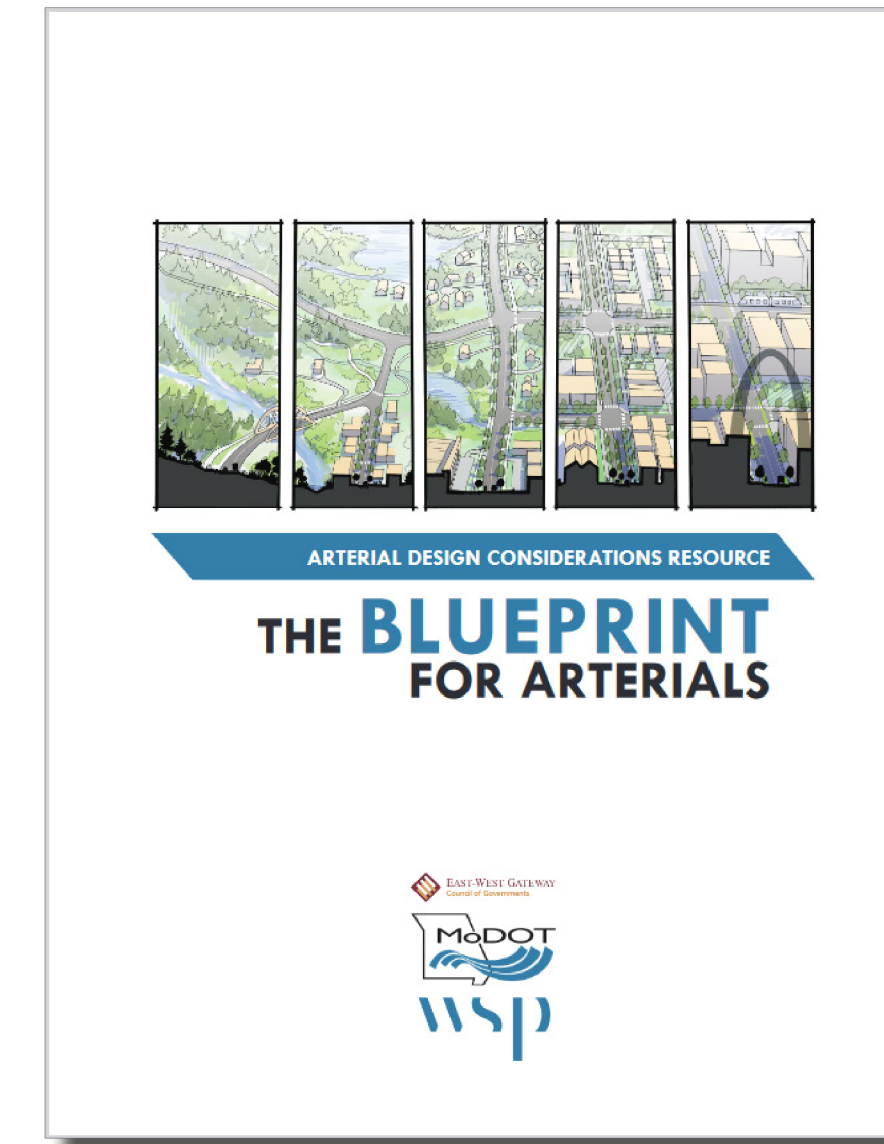
2016



2018



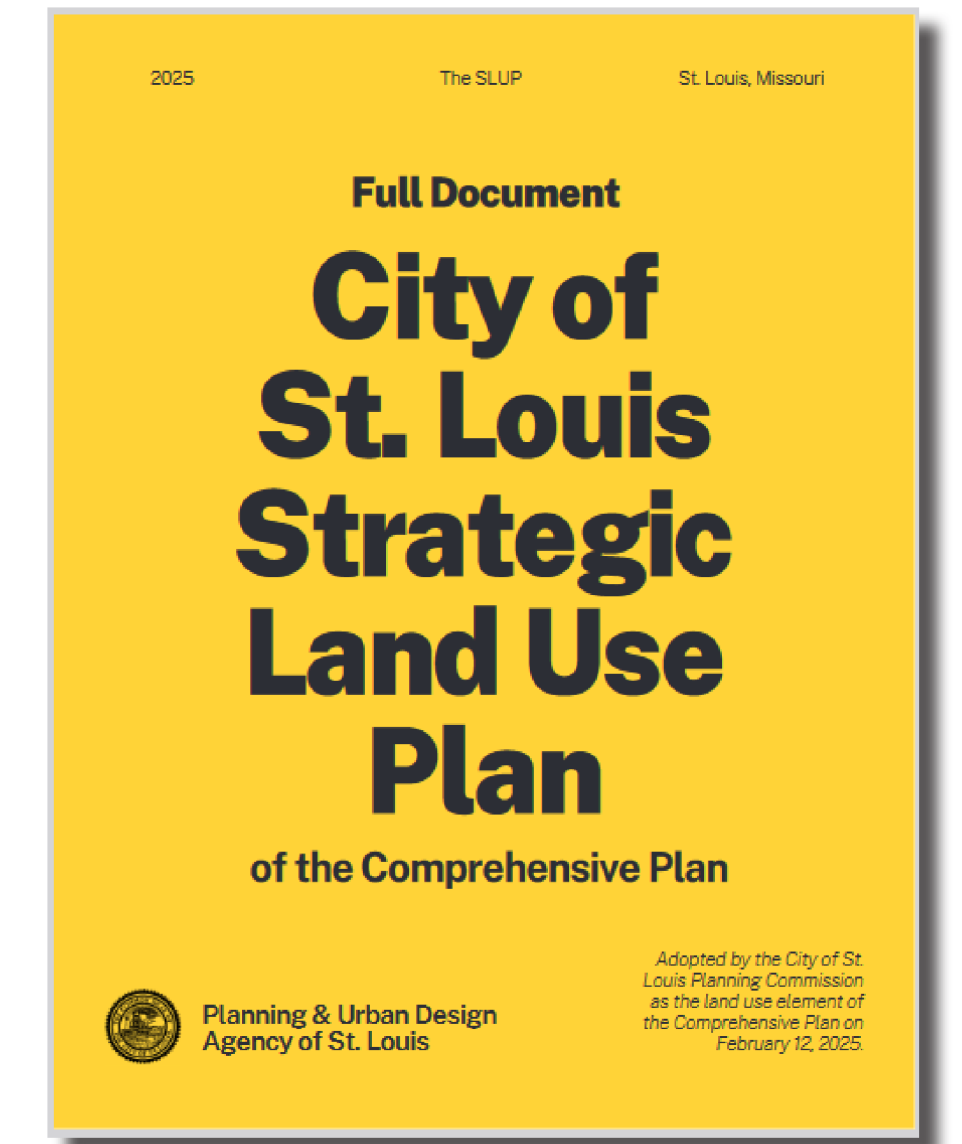
2019



2024

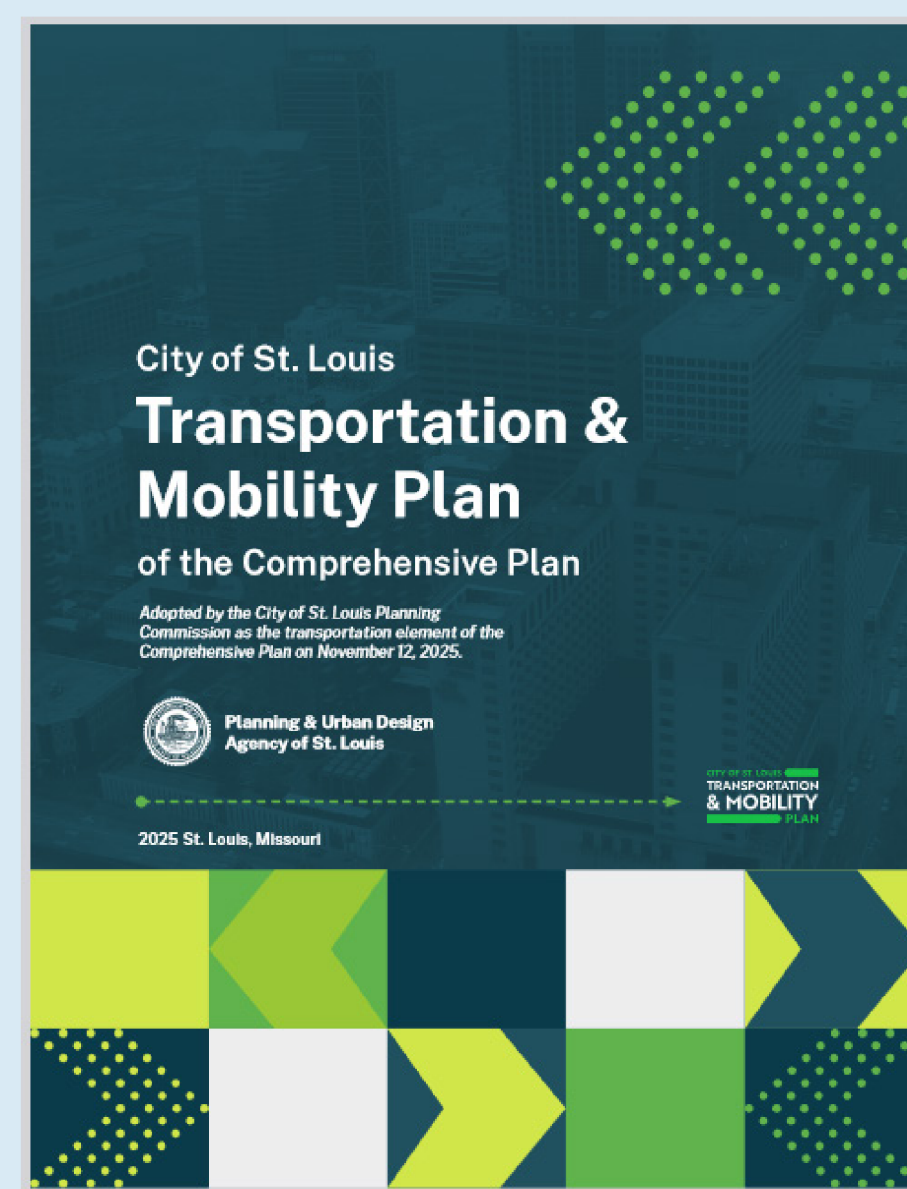


2024

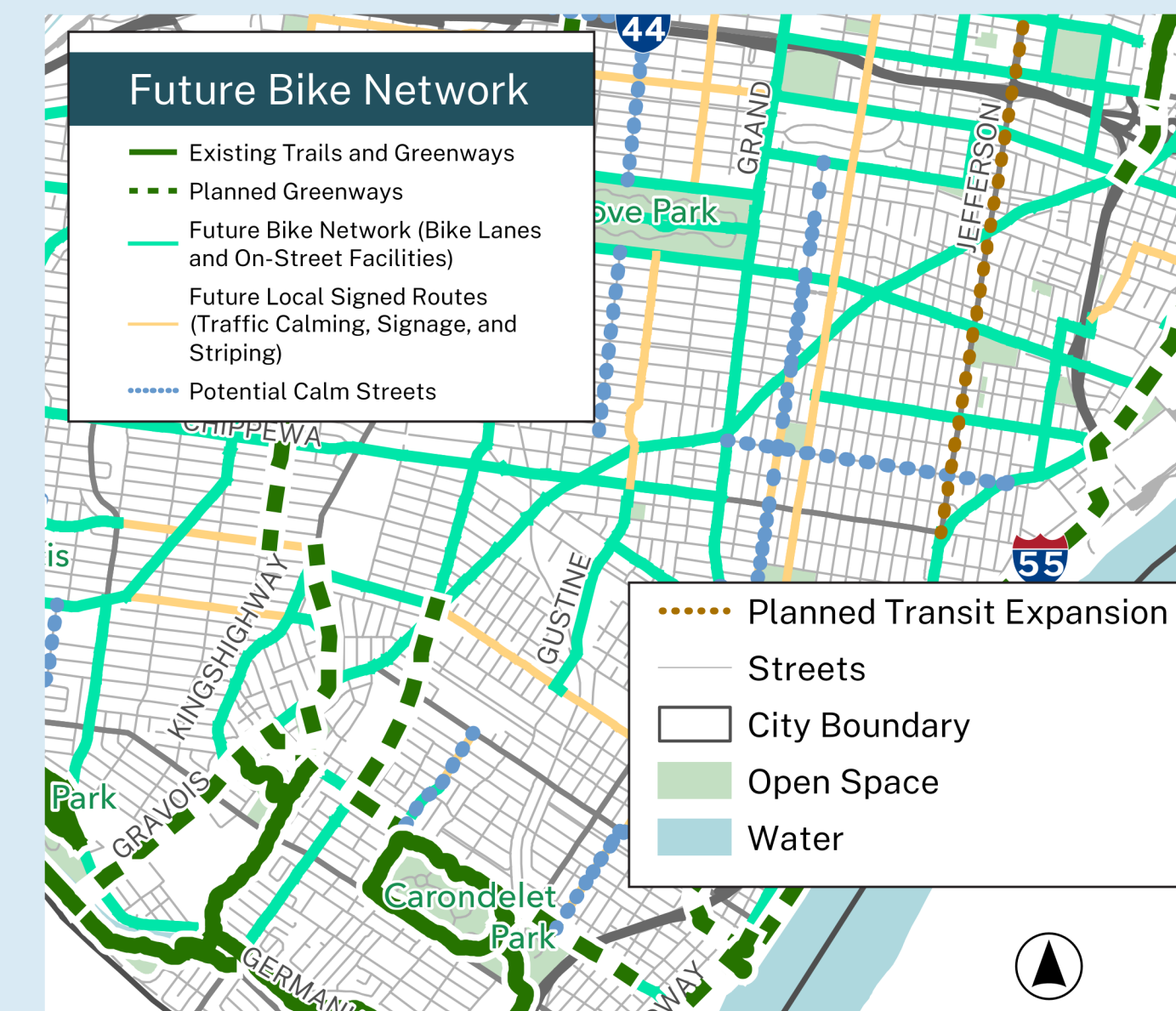
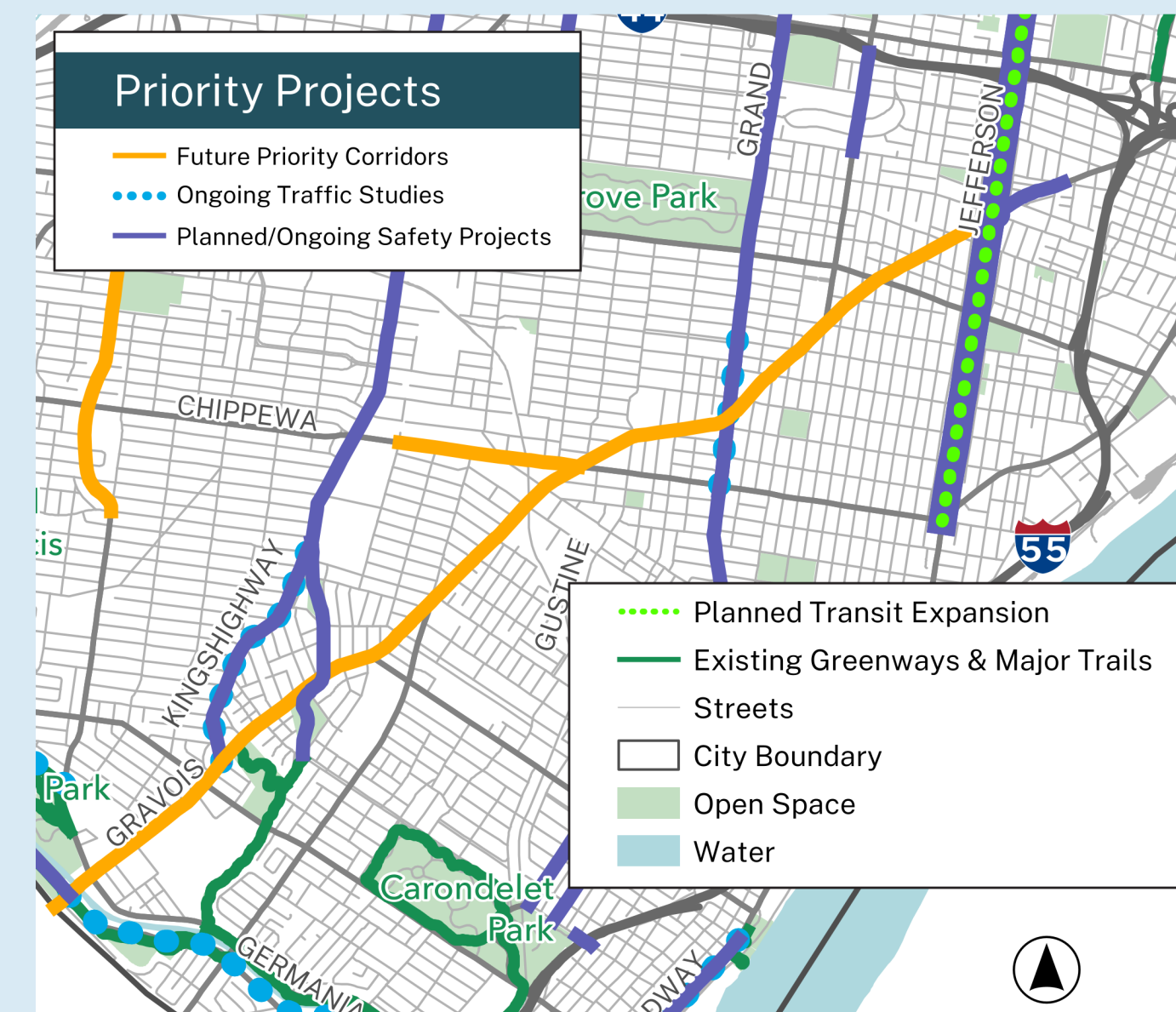


2025

Most recently, the St. Louis Transportation and Mobility Plan (TMP) provides a citywide framework for creating a safer, more connected, and well maintained transportation system. For Gravois, the TMP highlights opportunities to improve safety, strengthen walking and biking connections, and rethink how the street space can better serve surrounding neighborhoods.



2025



Example maps from the TMP