



# MoDOT 2025 Construction Guide

## Barry County

- **Route 37:** Pavement resurfacing between Route 60 and Central Avenue in Monett
- **Route 37:** Sidewalk (ADA) improvements between BNSF Railway and Bridle Lane in Monett
- **Route 60:** Pavement resurfacing and add turn lanes between Route 37 in Monett and Route 14 in Marionville
- **Route 60:** Sidewalk (ADA) improvements between Eisenhower Street and Miller Way in Monett
- **Route 248:** Bridge replacement over Flat Creek east of Cassville
- **Route Y:** Pavement resurfacing between Business Route 37 and County Road 2140 north of Cassville
- **Route AA:** Pavement resurfacing between Route 112 and 2225 Road south of Cassville




## Barton County

- **Route 126:** Sidewalk (ADA) improvements between west of Walnut Street to Route 160 in Golden City
- **Route 160:** Sidewalk (ADA) improvements between North Fork Spring River and Hagny Street in Lamar
- **Route 160:** Pavement resurfacing and add rumble strips between SE 30th Lane east of Lamar to Route 39 south of Greenfield, pedestrian improvements in Golden City and extend culverts between Lockwood and Route 39 south of Greenfield
- **Route 160:** Pavement resurfacing between SW 1st Lane and SE 30th Lane in Lamar
- **Route C:** Sidewalk (ADA) Improvements between NE 3rd Lane and NE 4th Lane in Irwin
- **Route T:** Pavement resurfacing between Route 126 in Barton County and Route N east of Jasper
- **Route W:** Sidewalk (ADA) Improvements between NW 8th Road and NW 10th Road in Iantha



## Bates County

- **I-49:** Repair slide on the northbound lanes north of Route TT near Rich Hill.
- **Route 52:** Pavement resurfacing between Kansas State Line and Route BB east of Butler
- **Route 18:** Sidewalk (ADA) improvements between Old Highway 71 and Mulberry Street in Adrian
- **Route H:** Sidewalk (ADA) improvements between High Street and Main Street in Butler
- **Route Y:** Sidewalk (ADA) improvements between Bates Street and Route 18 in Merwin



## Benton County

- **Route 52:** Sidewalk (ADA) improvements between Cherry Lane and Tower Avenue in Cole Camp
- **Route 7:** Bridge rehabilitation over Truman Reservoir west of Warsaw

# MoDOT 2025 Construction Guide

## Benton County Continued

- **Route 7:** Build roundabout at Cold Spring Avenue and install pedestrian signal at Main Street in Warsaw
- **Route A:** Pavement resurfacing between Route 52 and Whiteman Road east of Cole Camp
- **Route C:** Sidewalk (ADA) improvements between Route 65 and end of city limits in Lincoln
- **Route F:** Sidewalk (ADA) improvements between Route U and end of city limits in Cole Camp
- **Route U:** Sidewalk (ADA) improvements between Route 52 and end of city limits in Cole Camp
- **Route W:** Pavement resurfacing between Route 52 and Route B southeast of Cole Camp
- **Route DD:** Pavement resurfacing between Route 7 and Maiden Road in Knobby

## Christian County

- **Route 14:** Bridge rehabilitation and bridge deck resurfacing over Route 65 in Ozark
- **Route 65:** Widen to six lanes between Route CC and Route F and rehabilitate bridge over Finley River in Ozark
- **Route 160:** Bridge rehabilitation over the Finley River in Ozark
- **Route J:** Bridge rehabilitation on Route J over eastbound bridge on Route 65 and ramp and intersection improvements at Route CC in Ozark
- **Route CC:** Sidewalk (ADA) improvements between Fremont Road and 22nd Street in Ozark
- **Route CC:** Build roundabout at Route CC and Main Street in Nixa and add lanes on Main Street between Route CC and Tracker Road in Nixa
- **Route EE:** Build roundabout at Route 160 in Highlandville, and install safety improvements and pavement resurfacing between Route 160 in Highlandville to Route 65 near Ozark

## Dade County

- **Route 97:** Pavement resurfacing and install rumble strips between Route 160 in Lockwood and Route 96 south of Miller
- **Route 97:** Sidewalk (ADA) improvements between First Street and Thirteenth Street in Lockwood
- **Route 160:** Bridge Rehabilitation over South Prong Sons Creek east of Lockwood
- **Route 160:** Sidewalk (ADA) Improvements between Park Street and Third Street in Lockwood
- **Route 160:** Pavement resurfacing and add rumble strips between SE 30th Lane east of Lamar to Route 39 south of Greenfield, pedestrian improvements in Golden City and extend culverts between Lockwood and Route 39 south of Greenfield





# MoDOT 2025 Construction Guide

## Dallas County

- **Route 64:** Bridge replacement over the Niangua River in Bennett Spring
- **Route 65:** Sidewalk (ADA) improvements between Route 32 and Truman Road in Buffalo
- **Route C:** Pavement resurfacing between Route D and Route 65 north of Buffalo
- **Route F:** Pavement resurfacing between Route 38 and S. Ash Street south of Buffalo
- **Route K:** Pavement resurfacing between Route 64 and Route 32 east of Buffalo
- **Route DD:** Pavement resurfacing between Route 73 and Hackberry Road north of Buffalo
- **Route HH:** Pavement resurfacing between Route 64 and Route 65 west of Urbana
- **Route JJ:** Pavement resurfacing between Route 32 and Wollard Road east of Buffalo
- **Route TT:** Pavement resurfacing between Route 65 and S. 250th Road south of Buffalo

## Greene County

- **I-44:** Pavement resurfacing between Chestnut Expressway in Springfield and Route 160 in Springfield
- **I-44:** Add lanes, bridge replacements and add noise abatement between Route 13 and Route 65 in Springfield (Completed in 2027)
- **Route 60:** Bridge rehabilitation over Republic Road east of Campbell Avenue in Springfield
- **Route 60:** Bridge deck resurfacing over Lake Springfield in Springfield
- **Route 65:** Bridge rehabilitations northbound over S. Dry Sac Creek north of Springfield (Completed in 2026)
- **Route 65:** Bridge deck resurfacing on southbound bridge over James River Freeway in Springfield
- **Route 125:** Build roundabouts at I-44 Ramps and Chestnut Street, and install signal at Route OO and install turn lanes between Washington Avenue and Route OO in Strafford
- **Route 160:** Pavement improvements between Plainview Road in Springfield and Route 14 in Nixa
- **Route 266:** Build roundabout at Route AB and Route B west of Springfield (Complete 2027)
- **Route 413:** Replace bridge and sidewalk (ADA) improvements on Sunshine Street between Scenic Avenue and Route 13 (Kansas Expressway) in Springfield
- **Route 744:** Resurface pavement, sidewalk (ADA) improvements and install lanes and signal work at various locations between Springfield-Branson National Airport and Mulroy Road, Route OO and I-44 in Springfield
- **Outer Road 65:** Bridge replacement and add safety and operational improvements on Eastgate Avenue over BNSF Railway in Springfield (Completed 2026)





# MoDOT 2025 Construction Guide

## Greene County Continued


- **Route D:** Sidewalk (ADA) improvements and pavement resurfacing between Business 65 (Glenstone Avenue) and Blackman Road in Springfield (Completed 2026)
- **Route H (Glenstone Avenue):** Bridge rehabilitation over I-44 in Springfield
- **Route FF:** Pavement resurfacing between Weaver Road and Haseltine Road in Battlefield
- **Route MM:** Build new Route MM between Farm Road 160 and Route 60, widen to 4 lanes between Haile Street and Route 60, build a roundabout at Farm Road 160 and a bridge over BNSF Railroad south of Haile Street in Republic
- **Route MM:** Bridge deck resurfacing over James River Freeway between Campbell Avenue and National Avenue in Springfield
- **Chestnut Expressway:** Sidewalk (ADA) improvements and pavement resurfacing between Haseltine Road and Eastgate in Springfield (Completed in 2026)
- **County Road 127:** Bridge replacement on Melville Road over I-44 in Springfield
- **Gasconade Street:** Bridge rehabilitation over Route 65 in Springfield
- **National Avenue:** Bridge rehabilitation and bridge deck resurfacing over James River Freeway in Springfield

## Henry County

- **Route 7:** Pavement resurfacing between Route B and east of Vansant Road in Clinton
- **Route 13:** Bridge replacements on southbound bridges over Deepwater Creek and Menson Creek near Deepwater
- **Route 13:** Pavement resurfacing between north of NW 1400 Road and Route 52 in Clinton
- **Route 13:** Repair slides on southbound lanes north of Business Route 52 near Deepwater
- **Route J:** Sidewalk (ADA) improvements between Route 52 and end of city limits in Calhoun
- **Route T:** Pavement resurfacing between Route 18 and SW 450th Road south of Clinton
- **Route V:** Sidewalk (ADA) improvements between Route 52 and Tenth Street in Calhoun
- **Route W:** Pavement resurfacing between Route 7 and SE 580 Road east of Clinton
- **Route BB:** Sidewalk (ADA) improvements between Second Street and 10th Street in Brownington
- **Business 52:** Sidewalk (ADA) improvements between Route 52 and First Street in Deepwater

## Hickory County

- **Route O:** Pavement resurfacing between Hickory County Route H and Polk County Route B south of Flemington
- **Route HH:** Pavement resurfacing between Route 64 and Route 65 west of Urbana



# MoDOT 2025 Construction Guide

## Jasper County

- **Route 43:** Bridge rehabilitation over North Fork Spring river and over Spring River north of Webb City
- **Route 96:** Bridge replacement over Route 171 west of Carthage
- **Route M:** Bridge rehabilitation over Duval Creek west of Carytown
- **Route FF:** Relocate Davis Boulevard intersection and install signal on 32nd Street in Joplin
- **Loop 49:** Intersection improvements at Range Line Road and 15th Street in Joplin
- **Route HH:** Build roundabout at I-49 SB exit ramps and Dr. Russell Smith Way in Carthage Cost Share Project

## Lawrence County


- **Route 97:** Pavement resurfacing and install rumble strips between Route 160 in Lockwood and Route 96 south of Miller
- **Route H:** Pavement resurfacing between I-44 and Business 60 in Monett
- **Business 60:** Pavement resurfacing and install rumble strips between Route H and Route 60 in Monett

## McDonald County

- **Route 43:** Bridge replacement and streambank stabilization over the Elk River
- **Route 90:** Bridge replacement over Little Sugar Creek east of Jane
- **Route B:** Pavement resurfacing between I-49 and Route 43 west of Goodman
- **Route CC:** Pavement resurfacing between Route 76 and Route D east of Goodman
- **Route MM:** Pavement resurfacing between Route 90 and Arkansas State Line
- **Route TT:** Pavement resurfacing between Route 90 and Stone Road north of Noel

## Newton County

- **I-44:** Bridge rehabilitation on westbound bridge over Route 43/86 (Main Street) in Joplin
- **Route 37:** Sidewalk (ADA) Improvements between Market Street and Walnut Street in Wentworth
- **Route 60:** Build roundabout at Route HH in Neosho
- **Route 60:** Sidewalk (ADA) improvements between Hillcrest Street and Cole Street in Granby
- **Route 60:** Build turn lanes at the intersections of Route Y and Route CC east of Seneca (Completed in 2026)
- **Route 60:** Build turn lanes at the intersection of Hammer Road west of Neosho (Completed in 2026)
- **Route 60:** Build turn lanes at the intersection of Oak Ridge Drive in Neosho (Completed in 2026)





# MoDOT 2025 Construction Guide

## Newton County Continued

- **Route 60:** Build turn lanes at the intersection of Route M and Route W south of Ritchey (Completed in 2026)
- **Route E:** Sidewalk (ADA) improvements between Route 60 and Courtney Street in Granby
- **Route H:** Culvert replacement south of Raven Road north of Boulder City
- **Route T:** Sidewalk (ADA) improvements between Main Street and Reese Street in Fairview
- **Route AA:** Pavement resurfacing between I-49 and Goldfinch Road southwest of Neosho
- **Route NN:** Replace culvert north of Freeburg Road south of Redings Mill
- **Business 60:** Sidewalk (ADA) improvements between South Street and Washington Avenue in Neosho



## Polk County

- **Route B:** Pavement resurfacing between Route 13 and Route 83 in Bolivar
- **Route C:** Pavement resurfacing between Route D and Route 65 north of Buffalo
- **Route O:** Pavement resurfacing between Hickory County Route H and Polk County Route B south of Flemington
- **Route AB:** Pavement resurfacing between Route 215 and 222nd Road south of Pleasant Hope
- **Route HH:** Pavement resurfacing between Route 64 and Route 65 west of Urbana
- **Route UU:** Pavement resurfacing between Route U and 505th road southwest of Bolivar



## St. Clair County

- **Route 52:** Sidewalk (ADA) improvements between Ohio Street and just west of Panther Creek in Appleton City
- **Route D:** Sidewalk (ADA) improvements between 7th Street and end of city limits in Lowry City
- **Route KK/P:** Sidewalk (ADA) improvements between Herney Street and end of city limits in Appleton City
- **Route TT:** Pavement resurfacing between Route 82 and Route T southeast of Osceola

## Stone County

- **Route 13:** Build roundabout at Route 160/Route 13/Route 248 and Dogwood Tree Road north of Reeds Spring
- **Route 265:** Sidewalk (ADA) improvements between Route D and Airport Road in Crane
- **Route D:** Sidewalk (ADA) improvements between Route 265 and Pirate Lane in Crane





# MoDOT 2025 Construction Guide

## Taney County

- **Route 76:** Bridge rehabilitation over Roark Creek and Missouri and Northern Arkansas Railroad near Branson
- **Route 76:** Bridge rehabilitation over Lake Taneycomo and Missouri and Northern Arkansas Railroad in Branson
- **Route 76:** Sidewalk (ADA) improvements between Pacific Street and College Street in Branson
- **Route 86:** Replace Long Creek bridge over Table Rock Lake south of Hollister
- **Route 160:** Bridge replacement over Swan Creek in Forsyth (Complete 2026)
- **Route 248:** Sidewalk (ADA) improvements between Branson Commerce Parkway and Route 65 in Branson
- **Route 376:** Sidewalk (ADA) improvements between Route 265 and Old Shepherd's Trail in Branson
- **Business 65:** Bridge rehabilitation over Missouri and Northern Arkansas Railroad in Hollister (Complete 2026)



## Vernon County

- **I-49:** Bridge rehabilitation over Missouri and Northern Arkansas Railroad in Nevada (Completed 2026)
- **I-49:** Bridge rehabilitation over Route K in Nevada (Completed 2026)
- **Route 43:** Sidewalk (ADA) Improvements between Sixth Street and Third Street in Bronaugh
- **Route F:** Sidewalk (ADA) improvements between Auto Street and Hooser Street in Moundville
- **Route H:** Sidewalk (ADA) improvements between Way Street and Moshe Street in Richards
- **Route AA:** Sidewalk (ADA) improvements between First Street and Elm Street in Schell City
- **Route EE:** Sidewalk (ADA) improvements between Sixth Street and Third Street in Walker
- **Spur 71 (Main Street):** Sidewalk (ADA) improvements between McCowan Street and Sample Street in Milo
- **Loop 49:** Sidewalk (ADA) improvements between Twins Drive and Perkins Street in Nevada
- **Loop 49:** Pavement repair on Austin Boulevard at I-49 in Nevada



## Webster County

- **Route 60:** Build interchange at Route A in Diggins and railroad crossing improvements between Route Z in Fordland and Route O in Diggins (Complete 2027)
- **Route F:** Pavement resurfacing between Route M and Route ZZ east of Niangua
- **Route Y:** Pavement resurfacing between Givins Branch Road and Route M in Conway
- **Route CC:** Repair barriers at I-44 in Marshfield



\* All projects scheduled for completion by the end of 2025 unless otherwise noted