

# ***Missouri Statewide Safety Belt Survey***



## **Seat Belt Usage by Survey Site**

***2018 Survey Data  
Maps & Site Locations***



**This book contains the survey site results of the 2018 Statewide Safety Belt Survey conducted June 4 – 17, 2018.**

**Twenty roadway segments were surveyed in accordance with National Highway Traffic Safety Administration (NHTSA) guidelines in 28 Missouri counties, totaling 560 observed sites. The observations were conducted on all days of the week during daylight hours between 7:00 AM and 6:00 PM, with each observation period lasting exactly 45 minutes. Passenger cars, van/minivans, sport utility/crossover vehicles, pickup trucks and commercial vehicles weighing less than 10,000 pounds are all qualifying vehicles for the survey and are subject to observation, regardless of the licensed state.**

**The 28 counties were selected from a pool of 63 counties that represented 85% of crash fatalities in the State of Missouri from 2012-2016. Per NHTSA guidelines, Missouri reselected counties/observation sites based on updated crash data for the 2018 survey year.**

**Some county maps have road segments that cross county lines. These segments begin within the survey county. Each road segment has a start crossroad and an end crossroad, and from the start to the end of the segment there were no vehicle entrances or exits. Therefore, regardless of the observation point along the segment (at the beginning, in the middle or at the end), the vehicles on the segment and in the county were counted.**

**The counties surveyed were:**

<b>Audrain</b>	<b>Howell</b>	<b>Platte</b>
<b>Benton</b>	<b>Jackson</b>	<b>Saline</b>
<b>Buchanan</b>	<b>Jasper</b>	<b>St. Charles</b>
<b>Butler</b>	<b>Jefferson</b>	<b>St. Clair</b>
<b>Callaway</b>	<b>Johnson</b>	<b>St. Francois</b>
<b>Christian</b>	<b>Lafayette</b>	<b>St. Louis City/County</b>
<b>Clay</b>	<b>McDonald</b>	<b>Stoddard</b>
<b>Franklin</b>	<b>Miller</b>	<b>Webster</b>
<b>Gasconade</b>	<b>Pettis</b>	<b>Wright</b>
<b>Greene</b>		

**Based upon a total of 135,646 vehicle occupants observed, the 2018 statewide seat belt use rate on Missouri roadways was found to be 87.1 %, which is a 3.1% increase over the 2017 survey result.**

**The following pages include maps and spreadsheets of each county indicating the location of the observations, the number of observations by site, and the observed safety belt use by site. Note – the “County Use Rate (Un-Weighted)” is**

*appropriate for determining the use by county; the “County Use Rate (Weighted)” is only used in determining the overall statewide usage rate.*

This information should be very beneficial to target efforts to increase safety belt usage in these areas, whether through education or enforcement.

If you have any questions, please contact the MoDOT Highway Safety & Traffic Division at 1-800-800-BELT (2358).

## **2018 Survey County Results**

### **Based on Weighted Data Only**

<b>County</b>	<b>Number of Observations</b>	<b>Weighted Percent</b>
<i>Audrain</i>	<i>2,036</i>	<i>68.0</i>
<i>Benton</i>	<i>2,638</i>	<i>89.2</i>
<i>Butler</i>	<i>3,951</i>	<i>86.5</i>
<i>Buchanan</i>	<i>5,725</i>	<i>81.7</i>
<i>Callaway</i>	<i>10,042</i>	<i>87.6</i>
<i>Christian</i>	<i>7,258</i>	<i>89.6</i>
<i>Clay</i>	<i>4,616</i>	<i>73.0</i>
<i>Franklin</i>	<i>4,339</i>	<i>76.8</i>
<i>Gasconade</i>	<i>1,692</i>	<i>70.4</i>
<i>Greene</i>	<i>4,518</i>	<i>86.0</i>
<i>Howell</i>	<i>2,856</i>	<i>75.7</i>
<i>Jackson</i>	<i>6,150</i>	<i>87.4</i>
<i>Jasper</i>	<i>3,090</i>	<i>88.9</i>
<i>Jefferson</i>	<i>6,947</i>	<i>86.2</i>
<i>Johnson</i>	<i>2,449</i>	<i>64.4</i>
<i>Lafayette</i>	<i>8,909</i>	<i>89.6</i>
<i>McDonald</i>	<i>2,663</i>	<i>93.0</i>
<i>Miller</i>	<i>4,423</i>	<i>92.2</i>
<i>Pettis</i>	<i>3,466</i>	<i>68.5</i>
<i>Platte</i>	<i>10,763</i>	<i>88.7</i>
<i>Saline</i>	<i>6,435</i>	<i>87.8</i>
<i>St. Charles</i>	<i>5,125</i>	<i>88.8</i>
<i>St. Clair</i>	<i>4,325</i>	<i>89.5</i>
<i>St. Francois</i>	<i>5,312</i>	<i>82.3</i>
<i>St. Louis City/County</i>	<i>4,760</i>	<i>80.4</i>
<i>Stoddard</i>	<i>2,529</i>	<i>88.7</i>
<i>Webster</i>	<i>6,253</i>	<i>94.8</i>
<i>Wright</i>	<i>2,376</i>	<i>86.2</i>

# **County Maps and Survey Site Locations**

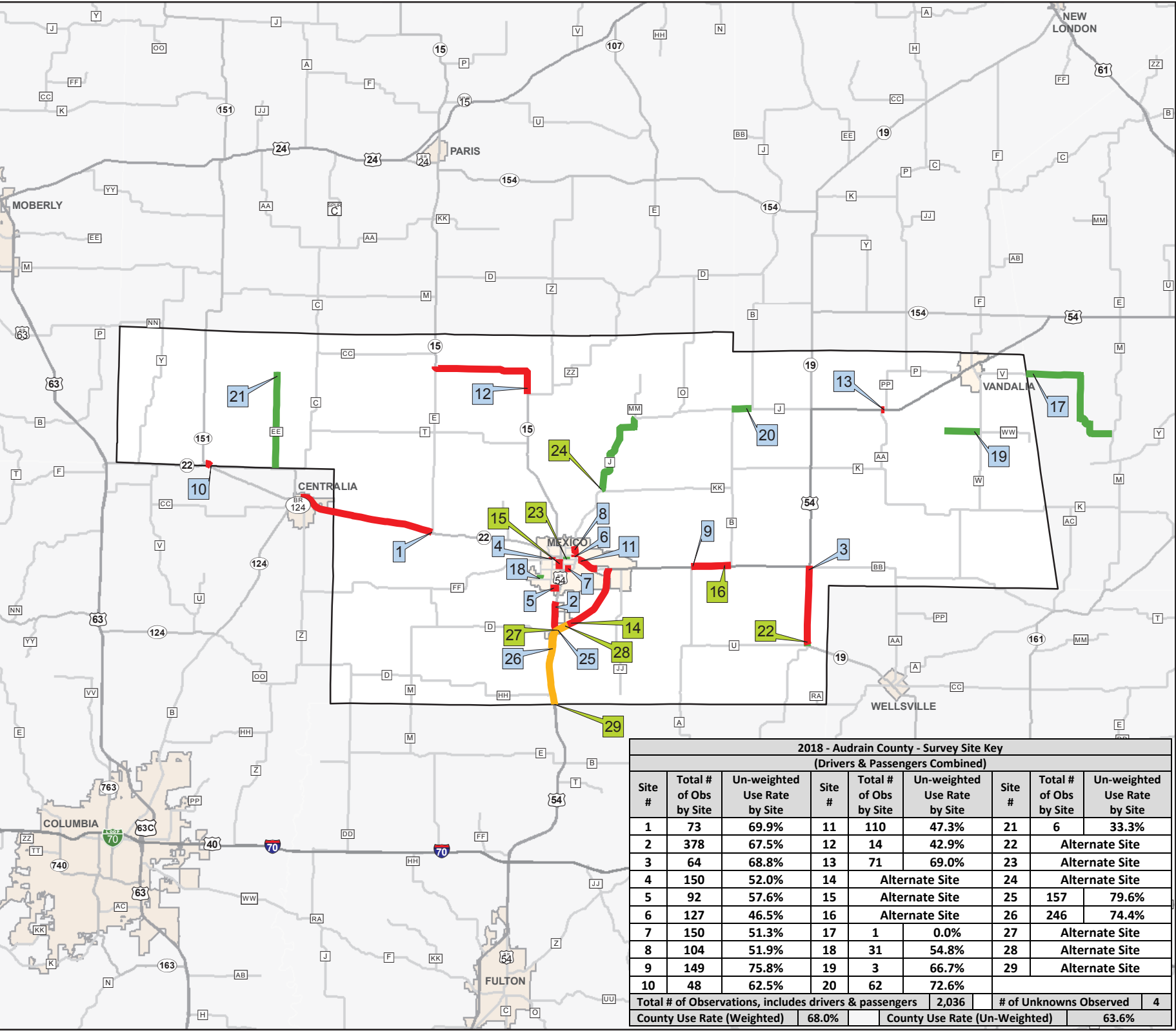
# AUDRAIN COUNTY

A	B	C	D	E	F	G	H	I
Site #	Alt.	Survey Route	Start Crossroad	End Crossroad	Week Day	Start Time	Functional Class	Date of Survey
1		MO 22 W	RT E S	BU 124 E	Tuesday	9:00 AM	ARTERIAL	Tuesday, June 05, 2018
2		MO 15 S	CRD 814 E	RT D E	Monday	12:00 PM	ARTERIAL	Monday, June 11, 2018
3		MO 19 S	US 54 E	CO RTN TO MO19 E	Saturday	11:00 AM	ARTERIAL	Saturday, June 09, 2018
4		CST MORRIS ST S	.05 mile(s) after RR SAINT LOUIS DISTRICT E	CST LIBERTY ST E	Sunday	5:00 PM	ARTERIAL	Sunday, June 10, 2018
5		CST TEAL LAKE RD E	CST FAIRGROUND ST S	BU 54 E	Monday	3:00 PM	ARTERIAL	Monday, June 11, 2018
6		RT J W	CST LOVE ST E	CST JACKSON ST E	Sunday	2:00 PM	ARTERIAL	Sunday, June 10, 2018
7		BU 54 E	CST JEFFERSON ST S	CST BOULEVARD ST E	Saturday	9:00 AM	ARTERIAL	Saturday, June 09, 2018
8		RT J E	CST LOVE ST E	CST SUMMIT ST E	Sunday	3:00 PM	ARTERIAL	Sunday, June 10, 2018
9		US 54 E	RT A S	RT B S	Saturday	4:00 PM	ARTERIAL	Saturday, June 09, 2018
10		MO 22 W	MO 151 S	MO 151 S	Tuesday	12:00 PM	ARTERIAL	Tuesday, June 05, 2018
11		BU 54 E	CST CHRISTY ST S	CST SundaySET LN S	Saturday	7:00 AM	ARTERIAL	Saturday, June 09, 2018
12		MO 15 N	RT Z S	RT E S	Tuesday	3:00 PM	ARTERIAL	Tuesday, June 05, 2018
13		US 54 E	RT AA S	RT PP S	Thursday	2:00 PM	ARTERIAL	Thursday, June 14, 2018
14	Alt.	US 54 E	.382 mile(s) after RP MO15 TO US54E E	BU 54 E	N/A	N/A	ARTERIAL	
15	Alt.	MO 15 N	CST BOULEVARD ST E	CST LIBERTY ST E	N/A	N/A	ARTERIAL	
16	Alt.	US 54 W	RT B S	RT A S	N/A	N/A	ARTERIAL	
17		RT V E	.386 mile(s) before CRD 450 S	CRD 474 E	Thursday	8:00 AM	COLLECTOR	Thursday, June 14, 2018
18		CST ELMWOOD DR N	CST LAKEVIEW RD E	.066 mile(s) before CST SMILEY DR E	Sunday	12:00 PM	COLLECTOR	Sunday, June 10, 2018
19		RT WW W	RT W S	CRD 557 S	Thursday	10:00 AM	COLLECTOR	Thursday, June 14, 2018
20		RT B S	RT J E	RT J E	Thursday	1:00 PM	COLLECTOR	Thursday, June 14, 2018
21		RT EE S	CRD 140 E	MO 151 S	Tuesday	7:00 AM	COLLECTOR	Tuesday, June 05, 2018
22	Alt.	RT N N	RT U E	CST FOURTH ST S	N/A	N/A	COLLECTOR	
23	Alt.	CST COAL ST S	CST JACKSON ST E	CST LIBERTY ST E	N/A	N/A	COLLECTOR	
24	Alt.	RT J E	RT KK E	RT MM S	N/A	N/A	COLLECTOR	
25		US 54 E	MO 22 E	.382 mile(s) after RP MO15 TO US54E E	Monday	10:00 AM	FREEWAY	Monday, June 11, 2018
26		US 54 E	CRD 956 E	MO 22 E	Monday	9:00 AM	FREEWAY	Monday, June 11, 2018
27	Alt.	US 54 W	MO 22 E	OR 54 E	N/A	N/A	FREEWAY	
28	Alt.	US 54 W	.383 mile(s) before RP US54W TO MO15 N	MO 22 E	N/A	N/A	FREEWAY	
29	Alt.	US 54 E	.003 mile(s) before CRD 1068 E	CRD 956 E	N/A	N/A	FREEWAY	

# Seatbelt Survey Segments

AUDRAIN County

- Functional Classification**
- Interstate
  - Freeway/Expressway
  - Arterial
  - Collector
- Survey Segments**
- Primary
  - Alternate



2018 - Audrain County - Survey Site Key								
(Drivers & Passengers Combined)								
Site #	Total # of Obs by Site	Un-weighted Use Rate by Site	Site #	Total # of Obs by Site	Un-weighted Use Rate by Site	Site #	Total # of Obs by Site	Un-weighted Use Rate by Site
1	73	69.9%	11	110	47.3%	21	6	33.3%
2	378	67.5%	12	14	42.9%	22	Alternate Site	
3	64	68.8%	13	71	69.0%	23	Alternate Site	
4	150	52.0%	14	Alternate Site		24	Alternate Site	
5	92	57.6%	15	Alternate Site		25	157	79.6%
6	127	46.5%	16	Alternate Site		26	246	74.4%
7	150	51.3%	17	1	0.0%	27	Alternate Site	
8	104	51.9%	18	31	54.8%	28	Alternate Site	
9	149	75.8%	19	3	66.7%	29	Alternate Site	
10	48	62.5%	20	62	72.6%			
Total # of Observations, includes drivers & passengers					2,036	# of Unknowns Observed		4
County Use Rate (Weighted)			68.0%	County Use Rate (Un-Weighted)			63.6%	



Missouri  
Department of Transportation  
Transportation Planning  
1-888-ASK-MODOT  
WWW.MODOT.ORG



# BENTON COUNTY

A	B	C	D	E	F	G	H	I
Site #	Alt	Survey Route	Start Crossroad	EndCrossroad	Week Day	Start Time	Functional Class	Date of Survey
1		MO 7 N	US 65 N	CRD STATE HWY 7 E	Sunday	10:00 AM	ARTERIAL	Sunday, June 10, 2018
2		US 65 N	RT MM S	MO 83 S	Tuesday	11:00 AM	ARTERIAL	Tuesday, June 05, 2018
3		US 65 N	MO 7 S	RT MM S	Tuesday	5:00 PM	ARTERIAL	Tuesday, June 05, 2018
4		MO 82 E	RT U S	MO 83 S	Friday	2:00 PM	ARTERIAL	Friday, June 08, 2018
5		US 65 S	RT AA	N/A	Tuesday	1:00 PM	ARTERIAL	Tuesday, June 05, 2018
6		US 65 S	RT C	N/A	Wednesday	2:00 PM	ARTERIAL	Wednesday, June 06, 2018
7		MO 7 N	RT AA E	RT DD S	Tuesday	12:00 PM	ARTERIAL	Tuesday, June 05, 2018
8		MO 83 N	RT K S	RT MM S	Friday	3:00 PM	ARTERIAL	Friday, June 08, 2018
9	Alt.	US 65 S	MO 7 S JCT	N/A	N/A	N/A	ARTERIAL	
10	Alt.	MO 7 N	RT DD S	RT VV S	N/A	N/A	ARTERIAL	
11	Alt.	MO 7 S	RT PP	N/A	N/A	N/A	ARTERIAL	
12		RT AB W	CRD GLEN MAR RD E	RT B S	Wednesday	1:00 PM	COLLECTOR	Wednesday, June 06, 2018
13		SP P S	CST MAIN ST S	RT P E	Thursday	10:00 AM	COLLECTOR	Thursday, June 07, 2018
14		RT OO N	CRD FEASTER BRANCH RD E	RT BB E	Sunday	3:00 PM	COLLECTOR	Sunday, June 10, 2018
15		RT A N	RT AD E	.039 mile(s) before RT JJ E	Thursday	4:00 PM	COLLECTOR	Thursday, June 07, 2018
16		RT KK N	1.856 mile(s) before CRD SW 801 S	MO 7 S	Sunday	5:00 PM	COLLECTOR	Sunday, June 10, 2018
17	Alt.	RT AC E	CRD HANSEN AVE S	US 65 N	N/A	N/A	COLLECTOR	
18	Alt.	RT AC W	US 65 N	CRD HANSEN AVE S	N/A	N/A	COLLECTOR	
19	Alt.	RT U N	RT JJ E	RT V E	N/A	N/A	COLLECTOR	
20		US 65 N	RT H E	.108 mile(s) before CRD ZION CHURCH RD E	Wednesday	11:00 AM	FREEWAY	Wednesday, June 06, 2018
21		US 65 N	CST MAIN ST E	MO 7 N	Friday	9:00 AM	FREEWAY	Friday, June 08, 2018
22		US 65 N	CRD FridaySCH RD E	RT HH E	Wednesday	7:00 AM	FREEWAY	Wednesday, June 06, 2018
23		US 65 N	RT P E	MO 52 W	Thursday	8:00 AM	FREEWAY	Thursday, June 07, 2018
24		US 65 N	RT HH E	MO 52 E	Thursday	5:00 PM	FREEWAY	Thursday, June 07, 2018
25		US 65 S	MO 7 N JCT	N/A	Friday	1:00 PM	FREEWAY	Friday, June 08, 2018
26		US 65 S	LOST VALLEY RD	N/A	Sunday	1:00 PM	FREEWAY	Sunday, June 10, 2018
27	Alt.	US 65 S	BENTON CO LINE	N/A	N/A	N/A	FREEWAY	
28	Alt.	US 65 N	RT BB E	RT AC E	N/A	N/A	FREEWAY	
29	Alt.	US 65 N	.025 mile(s) after RT T S	RT BB E	N/A	N/A	FREEWAY	
30	Alt.	IS 229 S	US 59 S	.137 mile(s) after RP CHARLES ST TO IS229S S	N/A	N/A	INTERSTATE	
31	Alt.	IS 29 N	N/A	RT O	N/A	N/A	INTERSTATE	
32	Alt.	IS 229 S	US 36 W	US 59 S	N/A	N/A	INTERSTATE	



# Seatbelt Survey Segments

BENTON County

- Functional Classification**
- Interstate
  - Freeway/Expressway
  - Arterial
  - Collector

- Survey Segments**
- Primary
  - Alternate

2018 – Benton County		
Survey Site Key		
Drivers & Passengers Combined		
Site #	Total # of Obs by Site	Un-weighted Use Rate by Site
1	233	94.9%
2	152	90.1%
3	208	93.3%
4	21	85.7%
5	147	87.1%
6	195	89.2%
7	54	88.9%
8	64	76.6%
9	Alternate Site	
10	Alternate Site	
11	Alternate Site	
12	8	75.0%
13	1	0.0%
14	14	71.4%
15	18	66.7%
16	27	81.5%
17	Alternate Site	
18	Alternate Site	
19	Alternate Site	
20	245	91.0%
21	169	82.3%
22	147	83.7%
23	277	90.6%
24	211	91.9%
25	274	85.4%
26	173	92.5%
27	Alternate Site	
28	Alternate Site	
29	Alternate Site	
# of Unknowns Observed		16
County Use Rate (Weighted)		89.2%
County Use Rate (Un-Weighted)		88.8%
Total # of Observations, includes drivers & passengers		2,638

Missouri  
Department of Transportation  
Transportation Planning  
1-888-ASK-MODOT  
WWW.MODOT.ORG

# BUCHANAN COUNTY

A	B	C	D	E	F	G	H	I
Site #	Alt	Survey Route	Start Crossroad	End Crossroad	Week Day	Start Time	Functional Class	Date of Survey
1		CST COOK RD W	CST ROCHESTER RD S	CST BELT HWY S	Tuesday	1:00 PM	ARTERIAL	Tuesday, June 05, 2018
2		RT AC N	RT YY E	CST FARAON ST E	Tuesday	4:00 PM	ARTERIAL	Tuesday, June 05, 2018
3		CST STOCKYARDS EXPY S	CST ILLINOIS AVE E	RT U E	Thursdays	1:00 PM	ARTERIAL	Thursday, June 07, 2018
4		LP 29 N	US 169 S	CST AJAX RD S	Saturday	4:00 PM	ARTERIAL	Saturday, June 09, 2018
5		US 169 N	MO 31 S	RT E S	Wednesday	8:00 AM	ARTERIAL	Wednesday, June 06, 2018
6		CST KING HILL AVE S	MO 752 E	CST ELIZABETH ST E	Thursdays	10:00 AM	ARTERIAL	Thursday, June 07, 2018
7		RT AC N	US 169 N	OR 36 E	Monday	8:00 AM	ARTERIAL	Monday, June 04, 2018
8	Alt.	CST FARAON ST W	CST 17TH ST S	LP 29 S	N/A	N/A	ARTERIAL	
9	Alt.	CST FARAON ST E	CST WOODCREST DR S	RT AC S	N/A	N/A	ARTERIAL	
10	Alt.	MO 752 W	CST KING HILL AVE S	CST CARNEGIE ST S	N/A	N/A	ARTERIAL	
11		CST 6TH ST S	CST ANTOINE ST E	CST JULES ST E	Saturday	9:00 AM	COLLECTOR	Saturday, June 09, 2018
12		MO 116 E	US 59 S	CST THIRD ST S	Thursdays	7:00 AM	COLLECTOR	Thursday, June 07, 2018
13		RT P W	RT UU S	MO 6 W	Tuesday	10:00 AM	COLLECTOR	Tuesday, June 05, 2018
14	Alt.	CST LEONARD RD S	CST PICKETT RD E	US 169 N	N/A	N/A	COLLECTOR	
15	Alt.	RT FF S	US 169 S	CRD 144 E	N/A	N/A	COLLECTOR	
16	Alt.	CST NOYES BLVD N	LP 29 S	CST SHERMAN AVE E	N/A	N/A	COLLECTOR	
17		US 36 E	IS 29 N	RT AC S	Monday	3:00 PM	FREEWAY	Monday, June 04, 2018
18		US 36 W	LP 29 S	IS 229 S	Saturday	5:00 PM	FREEWAY	Saturday, June 09, 2018
19	Alt.	US 36 W	RT Z S	CRD SE 85 S	N/A	N/A	FREEWAY	
20	Alt.	US 36 W	MO 31 S	RT Z S	N/A	N/A	FREEWAY	
21	Alt.	US 36 E	RT C S	MO 31 S	N/A	N/A	FREEWAY	
22		IS 229 N	CST 22ND ST S	CST LAKE BLVD E	Thursdays	3:00 PM	INTERSTATE	Thursday, June 07, 2018
23		IS 229 S	RT A S	RP IS229S TO IS29S S	Monday	10:00 AM	INTERSTATE	Monday, June 04, 2018
24		IS 29 N	N/A	US 169 S JCT	Wednesday	4:00 PM	INTERSTATE	Wednesday, June 06, 2018
25		IS 29 S	US 169 S	IS 229 N	Monday	12:00 PM	INTERSTATE	Monday, June 04, 2018
26		IS 29 S	.199 mile(s) before RP IS29S TO US169 S	US 169 S	Tuesday	7:00 AM	INTERSTATE	Tuesday, June 05, 2018
27		IS 229 N	IS 29 N	RP IS29S TO IS229N S	Wednesday	11:00 AM	INTERSTATE	Wednesday, June 06, 2018
28		IS 229 S	CST LAKE BLVD E	CST 22ND ST S	Saturday	1:00 PM	INTERSTATE	Saturday, June 09, 2018
29		IS 29 S	IS 229 N	RT O E	Wednesday	12:00 PM	INTERSTATE	Wednesday, June 06, 2018
30	Alt.	IS 229 S	US 59 S	.137 mile(s) after RP CHARLES ST TO IS229S S	N/A	N/A	INTERSTATE	
31	Alt.	IS 29 N	N/A	RT O	N/A	N/A	INTERSTATE	
32	Alt.	IS 229 S	US 36 W	US 59 S	N/A	N/A	INTERSTATE	

# Seatbelt Survey Segments

BUCHANAN County

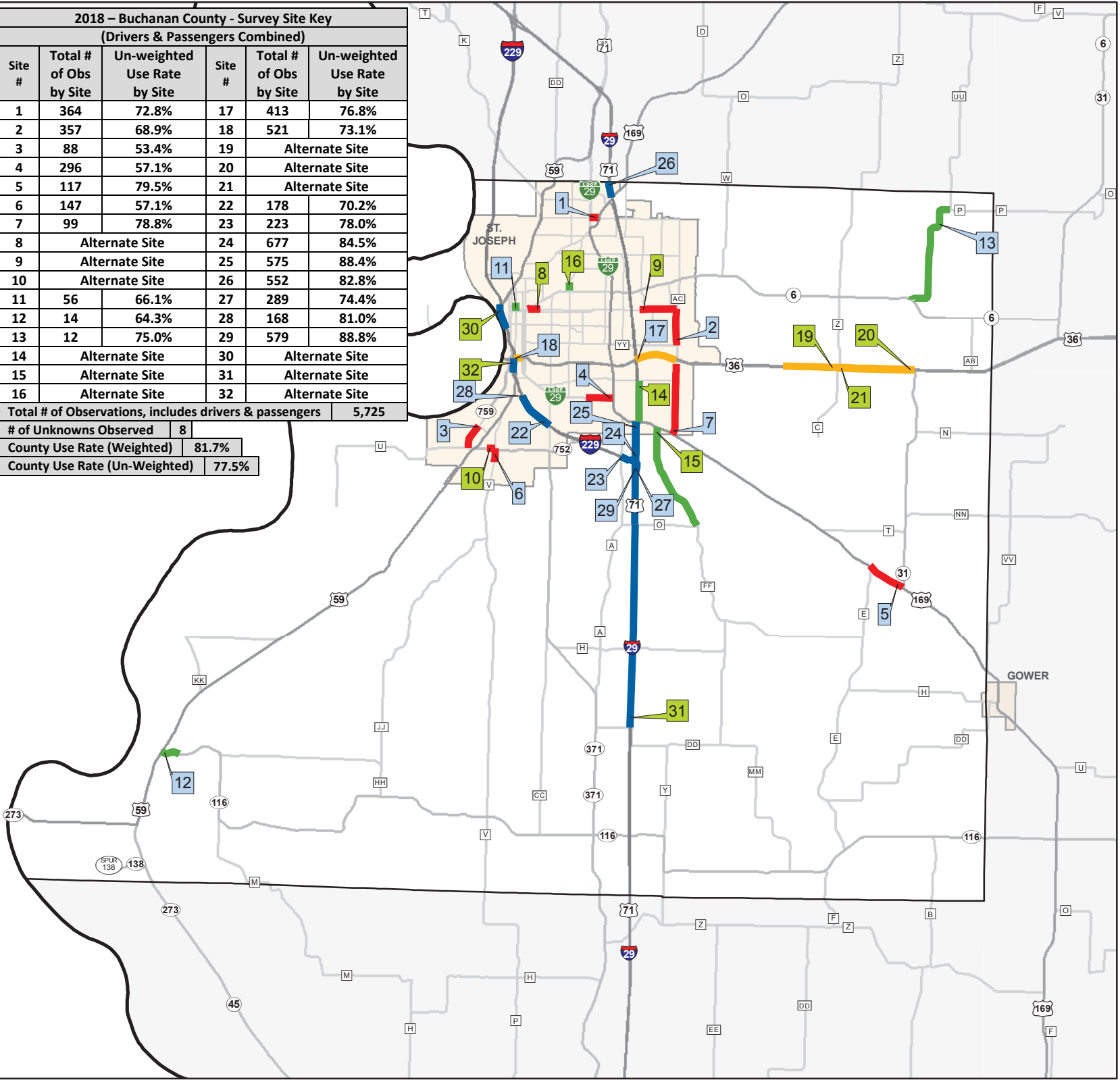
**Functional Classification**

- Interstate
- Freeway/Expressway
- Arterial
- Collector

**Survey Segments**

- Primary
- Alternate

2018 – Buchanan County - Survey Site Key					
(Drivers & Passengers Combined)					
Site #	Total # of Obs by Site	Un-weighted Use Rate by Site	Site #	Total # of Obs by Site	Un-weighted Use Rate by Site
1	364	72.8%	17	413	76.8%
2	357	68.9%	18	521	73.1%
3	88	53.4%	19	Alternate Site	
4	296	57.1%	20	Alternate Site	
5	117	79.5%	21	Alternate Site	
6	147	57.1%	22	178	70.2%
7	99	78.8%	23	223	78.0%
8	Alternate Site		24	677	84.5%
9	Alternate Site		25	575	88.4%
10	Alternate Site		26	552	82.8%
11	56	66.1%	27	289	74.4%
12	14	64.3%	28	168	81.0%
13	12	75.0%	29	579	88.8%
14	Alternate Site		30	Alternate Site	
15	Alternate Site		31	Alternate Site	
16	Alternate Site		32	Alternate Site	
Total # of Observations, includes drivers & passengers					5,725
# of Unknowns Observed			8		
County Use Rate (Weighted)			81.7%		
County Use Rate (Un-Weighted)			77.5%		



Missouri  
Department of Transportation  
Transportation Planning  
1-888-ASK-MODOT  
WWW.MODOT.ORG



Date: 3/22/2018

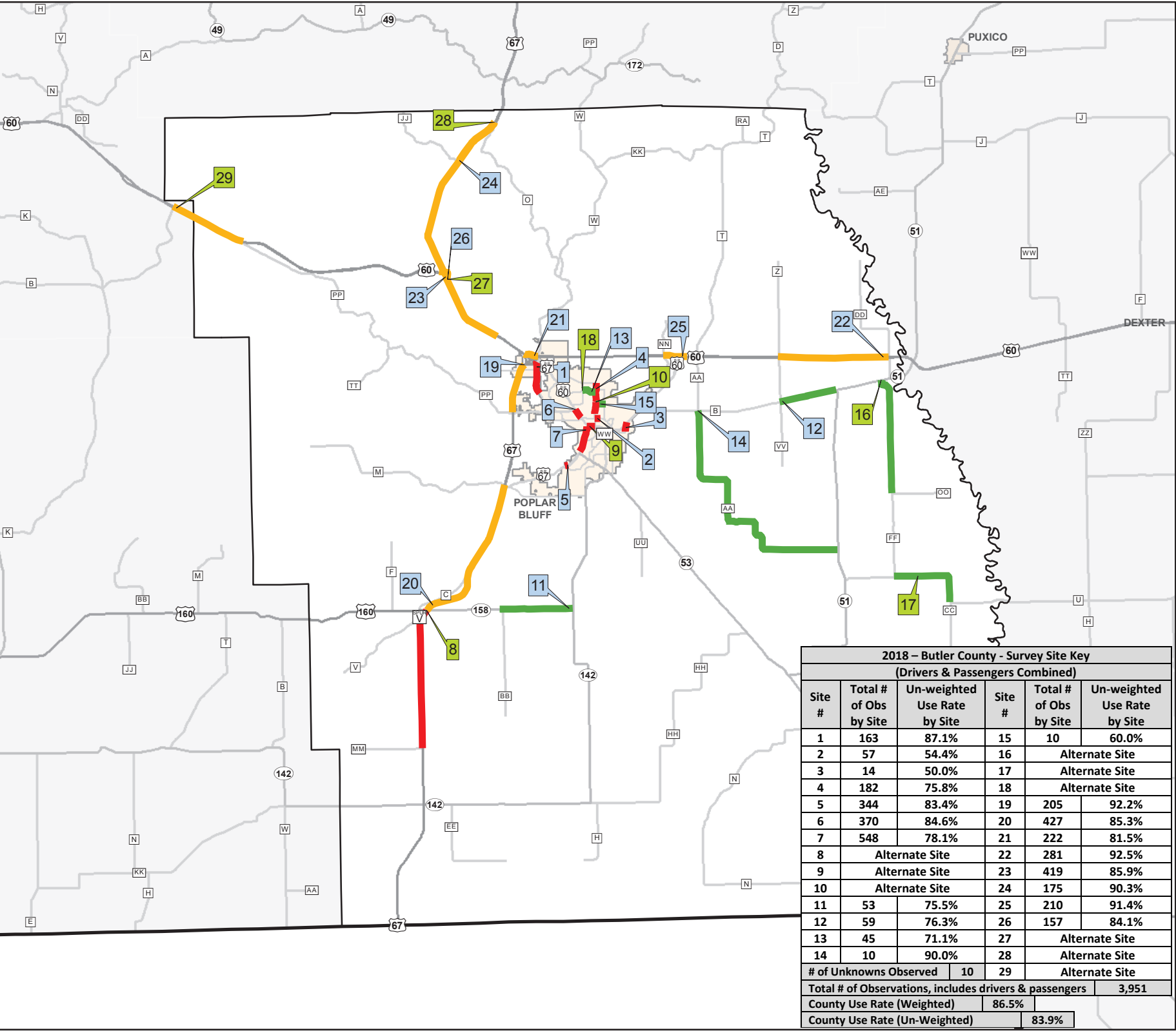
# BUTLER COUNTY

A	B	C	D	E	F	G	H	I
Site #	Alt.	Survey Route	Start Crossroad	End Crossroad	Week Day	Start Time	Functional Class	Date of Survey
1		CST SHELBY RD S	RT W S	PVT RAIDER WAY E	Wednesday	4:00 PM	ARTERIAL	Wednesday, June 06, 2018
2		CST MAUD ST W	CST MAIN ST S	CST NINTH ST S	Wednesday	5:00 PM	ARTERIAL	Wednesday, June 06, 2018
3		CST G ST N	CST BARTLETT ST E	CST MARION AVE E	Monday	10:00 AM	ARTERIAL	Monday, June 04, 2018
4		CST MAIN ST S	CST BARRON RD E	CST DAVIS ST E	Monday	5:00 PM	ARTERIAL	Monday, June 04, 2018
5		BU 67 S	.08 mile(s) after CO US67S TO US67N S	CST ELEVENTH ST S	Friday	5:00 PM	ARTERIAL	Friday, June 08, 2018
6		BU 60 E	RT PP E	CST MAUD ST E	Monday	9:00 AM	ARTERIAL	Monday, June 04, 2018
7		BU 67 S	BU 60 E	.066 mile(s) before MO 53 S	Friday	10:00 AM	ARTERIAL	Friday, June 08, 2018
8	Alt.	US 67 S	RT V	N/A	N/A	N/A	ARTERIAL	
9	Alt.	BU 60 E	BU 67 S	CST NINTH ST S	N/A	N/A	ARTERIAL	
10	Alt.	CST MAIN ST S	CST DAVIS ST E	CST NINTH ST S	N/A	N/A	ARTERIAL	
11		MO 158 W	MO 142 E	RT BB S	Friday	4:00 PM	COLLECTOR	Friday, June 08, 2018
12		RT B E	RT VV S	MO 51 S	Tuesday	11:00 AM	COLLECTOR	Tuesday, June 05, 2018
13		CST GRAY ST W	CST MAIN ST S	CST PARKVIEW DR S	Wednesday	2:00 PM	COLLECTOR	Wednesday, June 06, 2018
14		RT AA S	RT B E	CRD 648 E	Tuesday	7:00 AM	COLLECTOR	Tuesday, June 05, 2018
15		CST PERSHING ST W	CST FIFTH ST S	CST MAIN ST S	Monday	2:00 PM	COLLECTOR	Monday, June 04, 2018
16	Alt.	RT FF S	MO 51 N	RT OO E	N/A	N/A	COLLECTOR	
17	Alt.	RT CC N	RT U E	RT FF S	N/A	N/A	COLLECTOR	
18	Alt.	CST GRAY ST E	CST FOURTEENTH ST S	CST MAIN ST S	N/A	N/A	COLLECTOR	
19		US 67 S	US 60 S JCT	N/A	Wednesday	7:00 AM	FREEWAY	Wednesday, June 06, 2018
20		US 67 N	US 160 E	RT M E	Friday	7:00 AM	FREEWAY	Friday, June 08, 2018
21		US 60 W	RT W S	US 67 N	Thursday	10:00 AM	FREEWAY	Thursday, June 07, 2018
22		US 60 W	RT DD S	RT Z S	Tuesday	2:00 PM	FREEWAY	Tuesday, June 05, 2018
23		US 60 E	US 67 S	CRD 527 E	Thursday	1:00 PM	FREEWAY	Thursday, June 07, 2018
24		US 67 N	RT JJ E	RT O S	Thursday	11:00 AM	FREEWAY	Thursday, June 07, 2018
25		US 60 W	BU 60 W	RT NN S	Tuesday	12:00 PM	FREEWAY	Tuesday, June 05, 2018
26		US 67 N	US 60 W	RT JJ E	Thursday	7:00 AM	FREEWAY	Thursday, June 07, 2018
27	Alt.	US 60 W	US 67 N	RP US67S TO US60 S	N/A	N/A	FREEWAY	
28	Alt.	US 67 S	RT O	N/A	N/A	N/A	FREEWAY	
29	Alt.	US 60 E	RT B E	RT PP E	N/A	N/A	FREEWAY	

# Seatbelt Survey Segments

BUTLER County

- Functional Classification**
- Interstate
  - Freeway/Expressway
  - Arterial
  - Collector
- Survey Segments**
- Primary
  - Alternate



2018 – Butler County - Survey Site Key (Drivers & Passengers Combined)					
Site #	Total # of Obs by Site	Un-weighted Use Rate by Site	Site #	Total # of Obs by Site	Un-weighted Use Rate by Site
1	163	87.1%	15	10	60.0%
2	57	54.4%	16	Alternate Site	
3	14	50.0%	17	Alternate Site	
4	182	75.8%	18	Alternate Site	
5	344	83.4%	19	205	92.2%
6	370	84.6%	20	427	85.3%
7	548	78.1%	21	222	81.5%
8	Alternate Site		22	281	92.5%
9	Alternate Site		23	419	85.9%
10	Alternate Site		24	175	90.3%
11	53	75.5%	25	210	91.4%
12	59	76.3%	26	157	84.1%
13	45	71.1%	27	Alternate Site	
14	10	90.0%	28	Alternate Site	
# of Unknowns Observed			10	29	Alternate Site
Total # of Observations, includes drivers & passengers					3,951
County Use Rate (Weighted)			86.5%		
County Use Rate (Un-Weighted)			83.9%		



Missouri  
Department of Transportation  
Transportation Planning  
1-888-ASK-MODOT  
WWW.MODOT.ORG



# CALLAWAY COUNTY

A	B	C	D	E	F	G	H	I
Site #	Alt.	Survey Route	Start Crossroad	End Crossroad	Week Day	Start Time	Functional Class	Date of Suvery
1		BU 54 W	RT Z E	CST EAST 12TH ST E	Saturday	7:00 AM	ARTERIAL	Saturday, June 16, 2018
2		BU 54 E	RT F E	CST ST LOUIS AVE E	Thursday	4:00 PM	ARTERIAL	Thursday, June 07, 2018
3	Alt.	BU 54 E	RT Z E	CST INDUSTRIAL DR E	N/A	N/A	ARTERIAL	
4	Alt.	CST WESTMINSTER AVE N	RT F E	CST W 7TH ST E	N/A	N/A	ARTERIAL	
5	Alt.	BU 54 E	CST HILLTOP DR S	US 54 E	N/A	N/A	ARTERIAL	
6		CRD 4021 N	CRD 4031 S	RT AA E	Tuesday	11:00 AM	COLLECTOR	Tuesday, June 12, 2018
7		RT D S	RT K E	RT O E	Thursday	10:00 AM	COLLECTOR	Thursday, June 07, 2018
8	Alt.	RT H W	.165 mile(s) after OR 54 E	RT J S	N/A	N/A	COLLECTOR	
9	Alt.	RT DD N	RT J S	RT E E	N/A	N/A	COLLECTOR	
10	Alt.	RT O E	CRD 419 S	RT CC S	N/A	N/A	COLLECTOR	
11		US 54 E	MO 94 W	CRD S SUMMIT DR S	Tuesday	3:00 PM	FREEWAY	Tuesday, June 12, 2018
12		US 54 E	RT BB S	RT H E	Thursday	5:00 PM	FREEWAY	Thursday, June 07, 2018
13		US 54 W	RT BB S	RT J S	Thursday	11:00 AM	FREEWAY	Thursday, June 07, 2018
14		US 54 W	RT E E	RT T E	Saturday	9:00 AM	FREEWAY	Saturday, June 16, 2018
15		US 54 E	IS 70 W	RT FF E	Saturday	11:00 AM	FREEWAY	Saturday, June 16, 2018
16		US 54 E	RT OO E	RT TT E	Tuesday	10:00 AM	FREEWAY	Tuesday, June 12, 2018
17		US 54 W	RT AA E	CST CENTER ST E	Tuesday	7:00 AM	FREEWAY	Tuesday, June 12, 2018
18	Alt.	US 63 S	RT A E	CRD 399 S	N/A	N/A	FREEWAY	
19	Alt.	US 54 W	IS 70 W	CRD 209 E	N/A	N/A	FREEWAY	
20	Alt.	US 54 E	CRD S SUMMIT DR S	CST CENTER ST E	N/A	N/A	FREEWAY	
21		IS 70 W	US 54 E	RT M S	Wednesday	11:00 AM	INTERSTATE	Wednesday, June 06, 2018
22		IS 70 E	RT Z E	RT YY E	Friday	8:00 AM	INTERSTATE	Friday, June 15, 2018
23		IS 70 E	RT YY E	MO 161 S	Friday	12:00 PM	INTERSTATE	Friday, June 15, 2018
24		IS 70 W	MO 161 S	RT YY E	Friday	3:00 PM	INTERSTATE	Friday, June 15, 2018
25		IS 70 E	RT J S	RT M S	Wednesday	10:00 AM	INTERSTATE	Wednesday, June 06, 2018
26		IS 70 E	US 54 E	RT Z E	Friday	10:00 AM	INTERSTATE	Friday, June 15, 2018
27		IS 70 E	1.136 mile(s) before RP IS70E TO RTZ S	RT J S	Wednesday	2:00 PM	INTERSTATE	Wednesday, June 06, 2018
28		IS 70 W	RT Z E	US 54 E	Saturday	5:00 PM	INTERSTATE	Saturday, June 16, 2018
29		IS 70 E	RT M S	US 54 E	Wednesday	4:00 PM	INTERSTATE	Wednesday, June 06, 2018
30	Alt.	IS 70 W	RT J S	1.15 mile(s) after RP RTZ TO IS70W S	N/A	N/A	INTERSTATE	
31	Alt.	IS 70 W	RT YY E	RT Z E	N/A	N/A	INTERSTATE	
32	Alt.	IS 70 W	RT M S	RT J S	N/A	N/A	INTERSTATE	

# Seatbelt Survey Segments

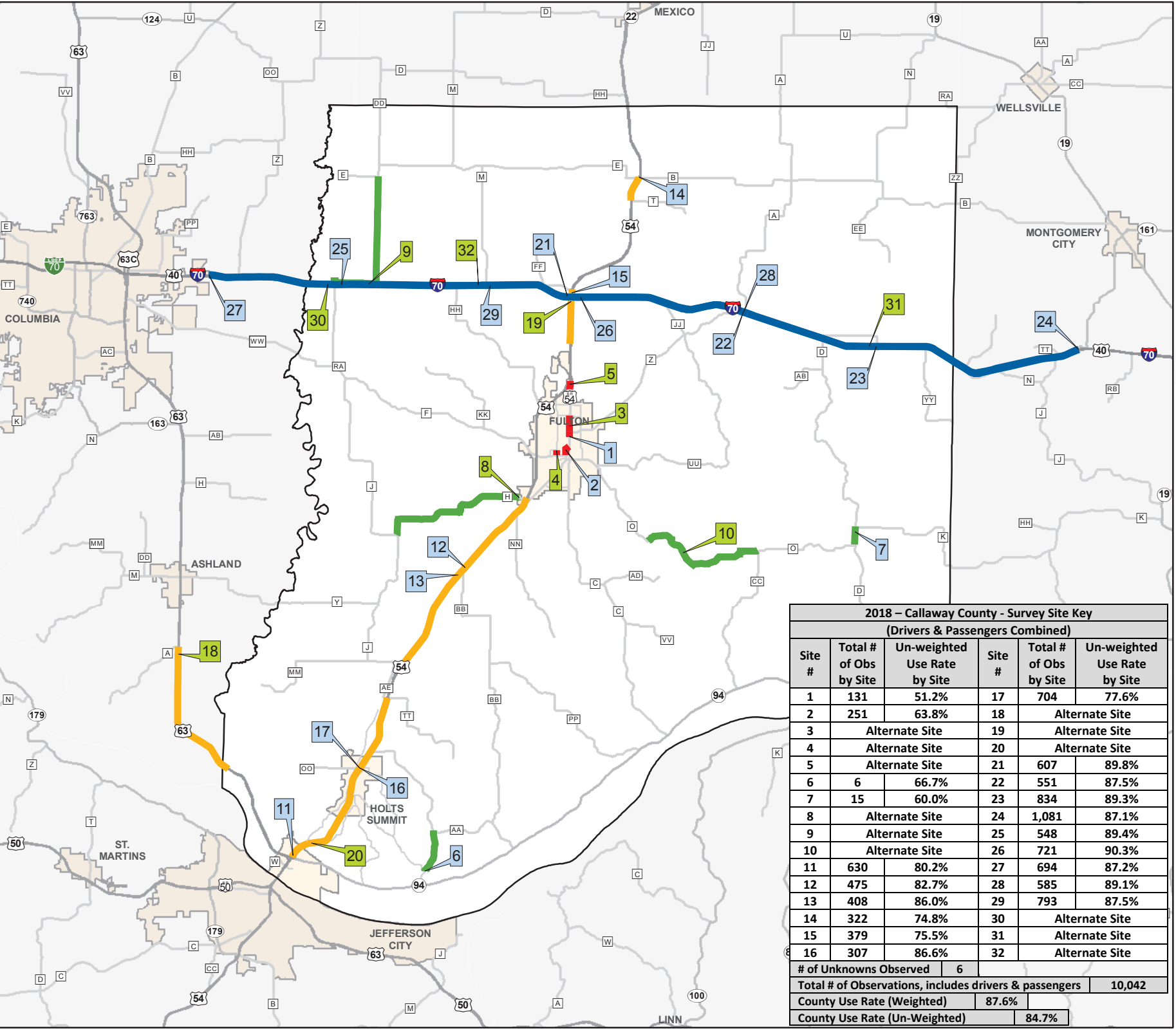
CALLAWAY County

**Functional Classification**

- Interstate
- Freeway/Expressway
- Arterial
- Collector

**Survey Segments**

- Primary
- Alternate



2018 – Callaway County - Survey Site Key					
(Drivers & Passengers Combined)					
Site #	Total # of Obs by Site	Un-weighted Use Rate by Site	Site #	Total # of Obs by Site	Un-weighted Use Rate by Site
1	131	51.2%	17	704	77.6%
2	251	63.8%	18	Alternate Site	
3	Alternate Site		19	Alternate Site	
4	Alternate Site		20	Alternate Site	
5	Alternate Site		21	607	89.8%
6	6	66.7%	22	551	87.5%
7	15	60.0%	23	834	89.3%
8	Alternate Site		24	1,081	87.1%
9	Alternate Site		25	548	89.4%
10	Alternate Site		26	721	90.3%
11	630	80.2%	27	694	87.2%
12	475	82.7%	28	585	89.1%
13	408	86.0%	29	793	87.5%
14	322	74.8%	30	Alternate Site	
15	379	75.5%	31	Alternate Site	
16	307	86.6%	32	Alternate Site	
# of Unknowns Observed		6			
Total # of Observations, includes drivers & passengers				10,042	
County Use Rate (Weighted)			87.6%		
County Use Rate (Un-Weighted)			84.7%		



Missouri  
Department of Transportation  
Transportation Planning  
1-888-ASK-MODOT  
WWW.MODOT.ORG





# CHRISTIAN COUNTY

A	B	C	D	E	F	G	H	I
Site #	Alt.	Survey Route	Start Crossroad	End Crossroad	Week Day	Start Time	Functional Class	Date of Survey
1		MO 14 E	MO 125 S	RT DD S	Thursday	5:00 PM	ARTERIAL	Thursday, June 07, 2018
2		US 160 W	MO 176 E	RT V E	Tuesday	11:00 AM	ARTERIAL	Tuesday, June 05, 2018
3		RT P N	MO 14 E	CRD WISE HILL RD E	Monday	12:00 PM	ARTERIAL	Monday, June 04, 2018
4		MO 14 E	RT PP S	MO 125 S	Thursday	7:00 AM	ARTERIAL	Thursday, June 07, 2018
5		RT J W	RT J E	RT CC E	Tuesday	5:00 PM	ARTERIAL	Tuesday, June 05, 2018
6		MO 14 E	RT OO S	MO 125 S	Thursday	10:00 AM	ARTERIAL	Thursday, June 07, 2018
7		MO 14 E	RT ZZ S	RT N S	Monday	9:00 AM	ARTERIAL	Monday, June 04, 2018
8		BU 65 S	MO 14 E	CST NINTH ST S	Saturday	4:00 PM	ARTERIAL	Saturday, June 09, 2018
9	Alt.	MO 14 W	RT PP S	MO 125 S	N/A	N/A	ARTERIAL	
10	Alt.	US 160 E	RT EE E	RT O E	N/A	N/A	ARTERIAL	
11	Alt.	MO 14 W	RT Z S	RT DD S	N/A	N/A	ARTERIAL	
12		MO 14 W	RT MM S	RT T S	Monday	4:00 PM	COLLECTOR	Monday, June 04, 2018
13		RT H S	MO 125 N	.016 mile(s) after CRD ROUND MT RD E	Thursday	1:00 PM	COLLECTOR	Thursday, June 07, 2018
14		MO 176 E	RT BB E	US 65 S	Friday	10:00 AM	COLLECTOR	Friday, June 08, 2018
15	Alt.	RT A W	CRD DRY HOLLOW RD S	US 65 S	N/A	N/A	COLLECTOR	
16	Alt.	CRD FARMER BRANCH RD S	.3 mile(s) after CRD 181 S	N/A	N/A	N/A	COLLECTOR	
17	Alt.	RT JJ N	MO 14 E	CRD WOODHURST RD E	N/A	N/A	COLLECTOR	
18		US 160 W	.031 mile(s) after MO 13 S	MO 14 E	Monday	11:00 AM	FREEWAY	Monday, June 04, 2018
19		US 65 S	RT F-BU 65 S JCT	N/A	Saturday	3:00 PM	FREEWAY	Saturday, June 09, 2018
20		US 65 N	RT F E	MO 14 E	Saturday	7:00 AM	FREEWAY	Used Alt.
21		US 65 S	CHRISTIAN CO LINE	N/A	Tuesday	2:00 PM	FREEWAY	Tuesday, June 05, 2018
22		US 65 S	RT EE	N/A	Friday	5:00 PM	FREEWAY	Friday, June 08, 2018
23		US 160 W	MO 14 E	RT CC E	Tuesday	4:00 PM	FREEWAY	Tuesday, June 05, 2018
24		US 65 N	RT BB E	RT EE E	Friday	3:00 PM	FREEWAY	Friday, June 08, 2018
25		US 160 E	RT AA E	RT CC E	Tuesday	9:00 AM	FREEWAY	Tuesday, June 05, 2018
26		US 65 N	MO 14 E	RT J E	Saturday	8:00 AM	FREEWAY	Saturday, June 09, 2018
27	Alt.	US 160 W	.022 mile(s) before CST CAMPBELL AVE N	CRD 186 E	N/A	N/A	FREEWAY	Used for Site 20 Saturday, June 09, 2018
28	Alt.	US 65 S	RTS BB-A	N/A	N/A	N/A	FREEWAY	
29	Alt.	US 160 E	RT CC E	MO 14 E	N/A	N/A	FREEWAY	



# Seatbelt Survey Segments

CHRISTIAN County

- Functional Classification**
- Interstate
  - Freeway/Expressway
  - Arterial
  - Collector
- Survey Segments**
- Primary
  - Alternate

2018 – Christian County - Survey Site Key					
(Drivers & Passengers Combined)					
Site #	Total # of Obs by Site	Un-weighted Use Rate by Site	Site #	Total # of Obs by Site	Un-weighted Use Rate by Site
1	137	70.1%	15	Alternate Site	
2	277	82.3%	16	Alternate Site	
3	127	70.9%	17	Alternate Site	
4	90	61.1%	18	386	74.6%
5	354	86.7%	19	699	95.0%
6	104	80.8%	20	Used alternate 27 due to safety	
7	96	76.0%	21	847	85.4%
8	568	82.2%	22	861	93.5%
9	Alternate Site		23	482	85.9%
10	Alternate Site		24	555	94.6%
11	Alternate Site		25	268	76.9%
12	44	61.4%	26	799	93.5%
13	10	50.0%	27	545	95.2%
14	9	88.9%	28	Alternate Site	
# of Unknowns Observed		29	29	Alternate Site	
Total # of Observations, includes drivers & passengers				7,258	
County Use Rate (Weighted)			89.6%		
County Use Rate (Un-Weighted)			87.2%	DD	



# CLAY COUNTY

A	B	C	D	E	F	G	H	I
Site #	Alt.	Survey Route	Start Crossroad	End Crossroad	Week Day	Start Time	Functional Class	Date of Survey
1		US 69 N	CST SCHELL RD E	END DIV PAV	Saturday	3:00 PM	ARTERIAL	Saturday, June 09, 2018
2		MO 10 W	CST E GOLF HILL RD E	RT Y S	Sunday	9:00 AM	ARTERIAL	Sunday, June 10, 2018
3		CST NW COOKINGHAM DR W	CST NE COOKINGHAM DR E	RP US169N TO NW COOKINGHAM DR E	Tuesday	1:00 PM	ARTERIAL	Tuesday, June 12, 2018
4		CST DUNBAR AVE S	CST MILWAUKEE RD S	CST KIMBALL AVE S	Sunday	2:00 PM	ARTERIAL	Sunday, June 10, 2018
5		CST SALT ROCK RD W	CST BROADWAY S	CST 68TH ST E	Thursdays	5:00 PM	ARTERIAL	Thursday, June 07, 2018
6	Alt.	CST KIMBALL AVE N	CST WORNALL RD E	CST DUNBAR AVE S	N/A	N/A	ARTERIAL	
7	Alt.	US 69 S	MO 283	N/A	N/A	N/A	ARTERIAL	
8	Alt.	CST CHOUTEAU TRFY N	CST 47TH TER E	US 69 S	N/A	N/A	ARTERIAL	
9		CRD JESSE JAMES FARM RD N	CRD 128TH ST E	CRD 144TH ST E	Sunday	4:00 PM	COLLECTOR	Sunday, June 10, 2018
10		CST GARFIELD AVE N	CST GADDY RD E	CST ENGLEWOOD RD E	Monday	4:00 PM	COLLECTOR	Monday, June 04, 2018
11	Alt.	CST PROSPECT ST W	CRD ORRICK RD S	.023 mile(s) after CST ELLSWORTH RD S	N/A	N/A	COLLECTOR	
12	Alt.	RT RA N	CRD OLD QUARRY RD S	CRD 161ST ST E	N/A	N/A	COLLECTOR	
13	Alt.	CST PLATTE PURCHASE DR S	CST NW COOKINGHAM DR E	MO 152 W	N/A	N/A	COLLECTOR	
14		MO 291 N	CO MO291N TO MO33N N	.019 mile(s) before CST MISSOURI CT S	Saturday	5:00 PM	FREEWAY	Saturday, June 09, 2018
15		US 169 S	CST NW BARRY RD W	CST 68TH ST E	Thursdays	9:00 AM	FREEWAY	Thursday, June 07, 2018
16		US 169 S	IS 435 N	CST SHOAL CREEK PKWY E	Tuesday	9:00 AM	FREEWAY	Tuesday, June 12, 2018
17		US 169 N	US 69 S	IS 29 S	Thursdays	10:00 AM	FREEWAY	Thursday, June 07, 2018
18		US 169 N	CST NW BARRY RD W	MO 152 W	Tuesday	10:00 AM	FREEWAY	Tuesday, June 12, 2018
19	Alt.	US 69 S	MO 33 S JCT	N/A	N/A	N/A	FREEWAY	
20	Alt.	MO 210 W	.106 mile(s) before CST RANDOLPH RD S	IS 435 S	N/A	N/A	FREEWAY	
21	Alt.	MO 291 S	CST WATER ST S	CST MISSOURI CT E	N/A	N/A	FREEWAY	
22		IS 35 N	N/A	MO 92	Saturday	7:00 AM	INTERSTATE	Saturday, June 09, 2018
23		IS 435 N	CST SHOAL CREEK PKWY S	MO 152 W	Monday	10:00 AM	INTERSTATE	Monday, June 04, 2018
24		IS 29 S	CST N OAK TRFY S	CST DAVIDSON RD S	Thursdays	12:00 PM	INTERSTATE	Thursday, June 07, 2018
25		IS 35 N	N/A	RT PP	Sunday	5:00 PM	INTERSTATE	Sunday, June 10, 2018
26		IS 35 S	US 69	N/A	Monday	9:00 AM	INTERSTATE	Monday, June 04, 2018
27		IS 435 S	US 169 N	CST WOODLAND AVE S	Tuesday	4:00 PM	INTERSTATE	Tuesday, June 12, 2018
28		IS 35 S	IS 435	N/A	Monday	12:00 PM	INTERSTATE	Monday, June 04, 2018
29		IS 35 N	N/A	MO 33	Saturday	2:00 PM	INTERSTATE	Saturday, June 09, 2018
30	Alt.	IS 35 S	MO 152 E	N/A	N/A	N/A	INTERSTATE	
31	Alt.	IS 29 S	CST PARVIN RD E	MO 210 E	N/A	N/A	INTERSTATE	
32	Alt.	IS 435 N	CST PARVIN RD E	CST 48TH ST E	N/A	N/A	INTERSTATE	

# Seatbelt Survey Segments

CLAY County

**Functional Classification**

- Interstate
- Freeway/Expressway
- Arterial
- Collector

**Survey Segments**

- Primary
- Alternate

2018 – Clay County - Survey Site Key					
(Drivers & Passengers Combined)					
Site #	Total # of Obs by Site	Un-weighted Use Rate by Site	Site #	Total # of Obs by Site	Un-weighted Use Rate by Site
1	132	62.9%	17	258	66.7%
2	172	51.2%	18	324	87.0%
3	152	83.6%	19	Alternate Site	
4	79	53.2%	20	Alternate Site	
5	160	72.5%	21	Alternate Site	
6	Alternate Site		22	197	66.5%
7	Alternate Site		23	286	67.8%
8	Alternate Site		24	413	72.2%
9	39	38.5%	25	263	56.7%
10	69	66.7%	26	310	72.6%
11	Alternate Site		27	329	90.3%
12	Alternate Site		28	153	72.6%
13	Alternate Site		29	376	61.2%
14	275	69.1%	30	Alternate Site	
15	311	68.8%	31	Alternate Site	
16	318	89.0%	32	Alternate Site	
# of Unknowns Observed			86		
Total # of Observations, includes drivers & passengers					4,616
County Use Rate (Weighted)			73.0%		
County Use Rate (Un-Weighted)			71.3%		



Missouri  
Department of Transportation  
Transportation Planning  
1-888-ASK-MODOT  
WWW.MODOT.ORG



Date: 3/22/2018

# FRANKLIN COUNTY

A	B	C	D	E	F	G	H	I
Site #	Alt.	Survey Route	Start Crossroad	End Crossroad	Week Day	Start Time	Functional Class	Date of Survey
1		MO 185 N	CRD EVERGREEN LOOP S	US 50 E	Saturday	7:00 AM	ARTERIAL	Saturday, June 09, 2018
2		MO 47 N	RT A S	OR 47 S	Tuesday	11:00 AM	ARTERIAL	Tuesday, June 05, 2018
3		US 50 E	RT CC	N/A	Saturday	8:00 AM	ARTERIAL	Saturday, June 09, 2018
4		MO 100 E	RT MM S	RT OO S	Friday	11:00 AM	ARTERIAL	Friday, June 08, 2018
5		MO 100 E	RT Z E	RT B E	Tuesday	12:00 PM	ARTERIAL	Tuesday, June 05, 2018
6		LP 44 W	CST SOUTH FOX CREEK LN E	RT OO S	Friday	9:00 AM	ARTERIAL	Friday, June 08, 2018
7		CST JEFFERSON ST N	CST FOURTEENTH ST E	CST EIGHTH ST E	Tuesday	9:00 AM	ARTERIAL	Tuesday, June 05, 2018
8		MO 185 S	CRD ERHARDT RD S	CST DEER PATH ST S	Sunday	11:00 AM	ARTERIAL	Sunday, June 10, 2018
9	Alt.	CST STAFFORD ST S	CST WEST FRONT ST E	CST FOURTEENTH ST E	N/A	N/A	ARTERIAL	
10	Alt.	MO 30 E	RT HH S	RT Y S	N/A	N/A	ARTERIAL	
11	Alt.	MO 100 E	IS 44 E	RT MM S	N/A	N/A	ARTERIAL	
12		RT T E	MO 100 E	RT MM S	Friday	5:00 PM	COLLECTOR	Friday, June 08, 2018
13		OR 44 W	CST DENMARK ST E	RT AH E	Monday	7:00 AM	COLLECTOR	Monday, June 04, 2018
14		CST CHURCH ST S	CST MODERN ST E	CST EAST WASHINGTON ST E	Sunday	9:00 AM	COLLECTOR	Sunday, June 10, 2018
15		RT EE N	CRD DOOR FORD RD S	CRD ANGLERS RD E	Saturday	11:00 AM	COLLECTOR	Saturday, June 09, 2018
16	Alt.	RT HH S	RT N S	N/A	N/A	N/A	COLLECTOR	
17	Alt.	RT C N	RT YY E	RT YY E	N/A	N/A	COLLECTOR	
18	Alt.	RT M N	RT AT E	MO 100 W	N/A	N/A	COLLECTOR	
19		IS 44 E	RTS W-JJ	N/A	Monday	11:00 AM	INTERSTATE	Monday, June 04, 2018
20		IS 44 W	MO 47 S	MO 30 E	Monday	9:00 AM	INTERSTATE	Monday, June 04, 2018
21		IS 44 E	MO 47	N/A	Monday	5:00 PM	INTERSTATE	Monday, June 04, 2018
22		IS 44 W	RT AF S	RT WW E	Sunday	7:00 AM	INTERSTATE	Sunday, June 10, 2018
23		IS 44 E	RT D	N/A	Sunday	12:00 PM	INTERSTATE	Sunday, June 10, 2018
24		IS 44 E	MO 185	N/A	Sunday	4:00 PM	INTERSTATE	Sunday, June 10, 2018
25		IS 44 W	RT AH E	MO 47 S	Monday	12:00 PM	INTERSTATE	Monday, June 04, 2018
26		IS 44 E	MO 100 W JCT	N/A	Friday	7:00 AM	INTERSTATE	Friday, June 08, 2018
27	Alt.	IS 44 W	LP 44 E	CST VIADUCT ST S	N/A	N/A	INTERSTATE	
28	Alt.	IS 44 E	MO 30	N/A	N/A	N/A	INTERSTATE	
29	Alt.	IS 44 E	URBAN BOUNDARY	N/A	N/A	N/A	INTERSTATE	

# Seatbelt Survey Segments

FRANKLIN County

**Functional Classification**

- Interstate
- Freeway/Expressway
- Arterial
- Collector

**Survey Segments**

- Primary
- Alternate

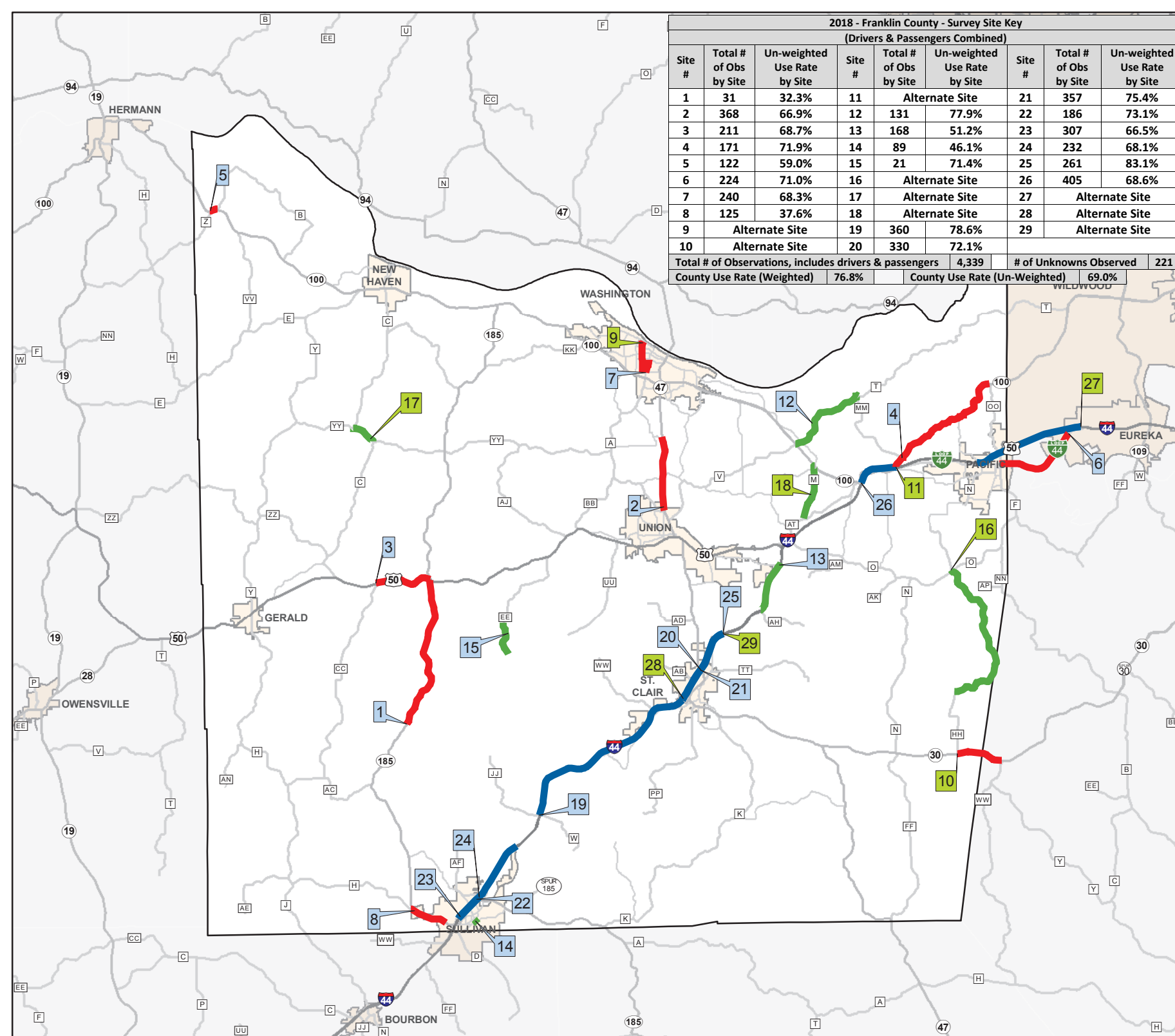
2018 - Franklin County - Survey Site Key (Drivers & Passengers Combined)								
Site #	Total # of Obs by Site	Un-weighted Use Rate by Site	Site #	Total # of Obs by Site	Un-weighted Use Rate by Site	Site #	Total # of Obs by Site	Un-weighted Use Rate by Site
1	31	32.3%	11	Alternate Site		21	357	75.4%
2	368	66.9%	12	131	77.9%	22	186	73.1%
3	211	68.7%	13	168	51.2%	23	307	66.5%
4	171	71.9%	14	89	46.1%	24	232	68.1%
5	122	59.0%	15	21	71.4%	25	261	83.1%
6	224	71.0%	16	Alternate Site		26	405	68.6%
7	240	68.3%	17	Alternate Site		27	Alternate Site	
8	125	37.6%	18	Alternate Site		28	Alternate Site	
9	Alternate Site		19	360	78.6%	29	Alternate Site	
10	Alternate Site		20	330	72.1%			
Total # of Observations, includes drivers & passengers						# of Unknowns Observed		
County Use Rate (Weighted)						221		
						4,339		
						76.8%		
						County Use Rate (Un-Weighted)		
						69.0%		



Missouri  
Department of Transportation  
Transportation Planning  
1-888-ASK-MODOT  
WWW.MODOT.ORG



Date: 3/22/2018



# GASCONADE COUNTY

A	B	C	D	E	F	G	H	I
Site #	Alt.	Survey Route	Start Crossroad	End Crossroad	Week Day	Start Time	Functional Class	Date of Survey
1		MO 19 N	RT F E	RT NN E	Saturday	11:00 AM	ARTERIAL	Saturday, June 09, 2018
2		MO 100 W	N/A	GASCONADE CO LINE	Saturday	10:00 AM	ARTERIAL	Saturday, June 09, 2018
3		US 50 E	GASCONADE CO LINE	N/A	Friday	1:00 PM	ARTERIAL	Friday, June 08, 2018
4		MO 28 E	RT Y E	RT EE S	Wednesday	1:00 PM	ARTERIAL	Wednesday, June 06, 2018
5		MO 28 E	RT P S	MO 19 S	Tuesday	11:00 AM	ARTERIAL	Tuesday, June 05, 2018
6		MO 19 N	MO 100 E	CST 10TH ST E	Saturday	5:00 PM	ARTERIAL	Saturday, June 09, 2018
7		MO 19 S	RT V E	RT CC E	Tuesday	4:00 PM	ARTERIAL	Tuesday, June 05, 2018
8		US 50 E	MO 19 N JCT	N/A	Thursday	2:00 PM	ARTERIAL	Thursday, June 07, 2018
9		US 50 E	RTS K-P	N/A	Friday	9:00 AM	ARTERIAL	Friday, June 08, 2018
10		MO 19 S	RT F E	RT E E	Thursday	9:00 AM	ARTERIAL	Thursday, June 07, 2018
11		US 50 W	CRD ROTHMEYER RD E	MO 19 S	Thursday	7:00 AM	ARTERIAL	Thursday, June 07, 2018
12		US 50 E	RT BB	N/A	Friday	3:00 PM	ARTERIAL	Friday, June 08, 2018
13		MO 19 N	RT V E	MO 28 E	Tuesday	10:00 AM	ARTERIAL	Tuesday, June 05, 2018
14		MO 28 W	RT P S	RT EE S	Wednesday	7:00 AM	ARTERIAL	Wednesday, June 06, 2018
15		MO 28 W	RT A S	RT NN S	Wednesday	10:00 AM	ARTERIAL	Wednesday, June 06, 2018
16	Alt.	MO 100 E	MO 19 N	CST GUTTENBERG ST S	N/A	N/A	ARTERIAL	
17	Alt.	MO 19 S	RT E E	US 50 E	N/A	N/A	ARTERIAL	
18	Alt.	MO 19 S	RT NN E	RT F E	N/A	N/A	ARTERIAL	
19		RT D N	MO 89 N	RT A S	Friday	12:00 PM	COLLECTOR	Friday, June 08, 2018
20		RT ZZ W	CRD BEEMONDAY SCHOOL RD S	CRD STONY HILL RD S	Thursday	4:00 PM	COLLECTOR	Thursday, June 07, 2018
21		RT P S	CST OAK ST S	CST MARVIN AVE E	Tuesday	9:00 AM	COLLECTOR	Tuesday, June 05, 2018
22		RT NN W	CRD WURTZ RD E	MO 19 S	Saturday	2:00 PM	COLLECTOR	Saturday, June 09, 2018
23		RT EE S	.506 mile(s) before CRD MINT SPRING RD E	.403 mile(s) before CRD MINT SPRING RD E	Wednesday	9:00 AM	COLLECTOR	Wednesday, June 06, 2018
24	Alt.	RT P N	CST MARVIN AVE E	CST APPLE AVE E	N/A	N/A	COLLECTOR	
25	Alt.	RT CC W	CRD KRAUSE RD S	RT B S	N/A	N/A	COLLECTOR	
26	Alt.	RT EE N	.403 mile(s) after CRD MINT SPRING RD E	.506 mile(s) after CRD MINT SPRING RD E	N/A	N/A	COLLECTOR	



# Seatbelt Survey Segments

**GASCONADE County**

**Functional Classification**

- Interstate
- Freeway/Expressway
- Arterial
- Collector

**Survey Segments**

- Primary
- Alternate

2018 – Gasconade County - Survey Site Key					
(Drivers & Passengers Combined)					
Site #	Total # of Obs by Site	Un-weighted Use Rate by Site	Site #	Total # of Obs by Site	Un-weighted Use Rate by Site
1	55	69.1%	14	181	56.4%
2	85	74.1%	15	58	72.4%
3	94	90.4%	16	Alternate Site	
4	240	53.3%	17	Alternate Site	
5	231	70.1%	18	Alternate Site	
6	246	76.8%	19	3	100.0%
7	45	82.2%	20	12	50.0%
8	129	72.1%	21	8	62.5%
9	69	87.0%	22	3	33.3%
10	33	63.6%	23	6	83.3%
11	41	73.2%	24	Alternate Site	
12	89	77.5%	25	Alternate Site	
13	64	75.0%	26	Alternate Site	
Total # of Observations, includes drivers & passengers					1,692
# of Unknowns Observed			4		
County Use Rate (Weighted)			70.4%		
County Use Rate (Un-Weighted)				70.2%	



Missouri  
Department of Transportation  
Transportation Planning  
1-888-ASK-MODOT  
WWW.MODOT.ORG



Date: 3/22/2018

# GREENE COUNTY

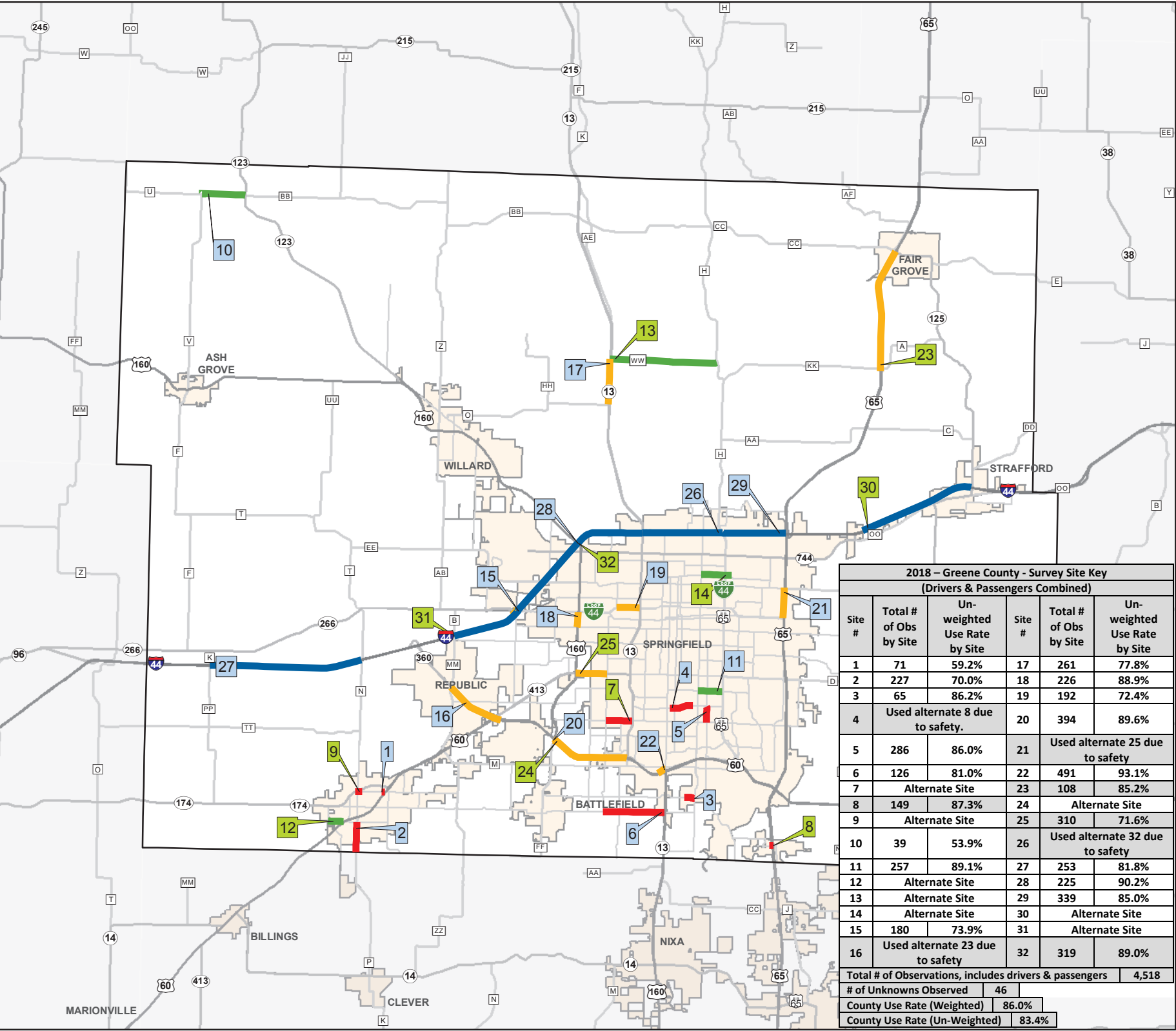
A	B	C	D	E	F	G	H	I
Site #	Alt.	Survey Route	Start Crossroad	End Crossroad	Week Day	Start Time	Functional Class	Date of Survey
1		CST HINES ST W	N/A	HILLSIDE AVE	Monday	11:00 AM	ARTERIAL	Monday, June 04, 2018
2		RT P S	CST MILLER RD E	CRD 194 E	Monday	5:00 PM	ARTERIAL	Monday, June 04, 2018
3		CRD WEAVER RD W	CST BRIAR ST E	CST E. NATIONAL PL E	Wednesday	7:00 AM	ARTERIAL	Wednesday, June 06, 2018
4		CST SundaySET ST E	.092 mile(s) after CST CAMPBELL AVE S	.066 mile(s) before CST E SundaySET ST E	Thursday	4:00 PM	ARTERIAL	Used Alt.
5		CST FREMondayT AVE S	CST SundaySET ST E	CST BATTLEFIELD RD E	Thursday	9:00 AM	ARTERIAL	Thursday, June 07, 2018
6		CRD FARM ROAD 182 W	US 160 E	CRD FARM ROAD 137 S	Wednesday	8:00 AM	ARTERIAL	Wednesday, June 06, 2018
7	Alt.	CST BATTLEFIELD RD W	MO 13 N	CST SCENIC AVE S	N/A	N/A	ARTERIAL	
8	Alt.	CRD EVANS RD W	CST MILLWOOD DR E	CRD E RIVERBLUFF BLVD E	N/A	N/A	ARTERIAL	Used for Site 4 Thursday, June 07, 2018
9	Alt.	CST HINES ST W	N/A	MO 174	N/A	N/A	ARTERIAL	
10		RT V N	RT U E	CST MAIN ST E	Friday	1:00 PM	COLLECTOR	Friday, June 08, 2018
11		CST SEMINOLE ST W	BU 65 S	NATIONAL AVE	Thursday	5:00 PM	COLLECTOR	Thursday, June 07, 2018
12	Alt.	CST O NEAL RD E	CRD 71 S	US 60 E	N/A	N/A	COLLECTOR	
13	Alt.	RT WW E	MO 13 S	RT H S	N/A	N/A	COLLECTOR	
14	Alt.	CST COMMERCIAL ST W	CST NIAS AVE S	CST NATIONAL AVE S	N/A	N/A	COLLECTOR	
15		MO 266 E	BEGIN DIV PAV	N/A	Friday	8:00 AM	FREEWAY	Friday, June 08, 2018
16		MO 360 E	RT MM S	CST JAMES RIVER EXPY E	Monday	9:00 AM	FREEWAY	Used Alt.
17		MO 13 S	RT WW	N/A	Friday	7:00 AM	FREEWAY	Friday, June 08, 2018
18		US 160 E	LP 44 E	CST MOUNT VERNON ST E	Thursday	10:00 AM	FREEWAY	Thursday, June 07, 2018
19		LP 44 W	MO 13 N	CST WEST AVE S	Sunday	12:00 PM	FREEWAY	Sunday, June 10, 2018
20		US 160 E	RT FF S	US 60 E	Wednesday	5:00 PM	FREEWAY	Wednesday, June 06, 2018
21		US 65 S	RT YY	N/A	Sunday	4:00 PM	FREEWAY	Used Alt.
22		US 160 W	CST CAMPBELL AVE S	US 60 W	Wednesday	9:00 AM	FREEWAY	Wednesday, June 06, 2018
23	Alt.	US 65 N	RT KK E	MO 125 S	N/A	N/A	FREEWAY	Used for Site 16 Monday, June 04, 2018
24	Alt.	US 60 E	US 160 E	CST KANSAS EXPY N	N/A	N/A	FREEWAY	
25	Alt.	MO 413 N	N/A	SCENIC AVE	N/A	N/A	FREEWAY	Used for Site 21 Sunday, June 10, 2018
26		IS 44 W	RT H N	MO 13 S	Sunday	1:00 PM	INTERSTATE	Used Alt.
27		IS 44 E	RTS K-PP	N/A	Monday	12:00 PM	INTERSTATE	Monday, June 04, 2018
28		IS 44 W	US 160 E	MO 266 E	Friday	10:00 AM	INTERSTATE	Friday, June 08, 2018
29		IS 44 W	US 65 S	RT H N	Sunday	8:00 AM	INTERSTATE	Sunday, June 10, 2018
30	Alt.	IS 44 E	MO 744	N/A	N/A	N/A	INTERSTATE	
31	Alt.	IS 44 E	RTS MM-B	N/A	N/A	N/A	INTERSTATE	
32	Alt.	IS 44 E	US 160	N/A	N/A	N/A	INTERSTATE	Used for Site 26 Sunday, June 10, 2018



# Seatbelt Survey Segments

GREENE County

- Functional Classification**
- Interstate
  - Freeway/Expressway
  - Arterial
  - Collector
- Survey Segments**
- Primary
  - Alternate



2018 – Greene County - Survey Site Key					
(Drivers & Passengers Combined)					
Site #	Total # of Obs by Site	Un-weighted Use Rate by Site	Site #	Total # of Obs by Site	Un-weighted Use Rate by Site
1	71	59.2%	17	261	77.8%
2	227	70.0%	18	226	88.9%
3	65	86.2%	19	192	72.4%
4	Used alternate 8 due to safety.		20	394	89.6%
5	286	86.0%	21	Used alternate 25 due to safety	
6	126	81.0%	22	491	93.1%
7	Alternate Site		23	108	85.2%
8	149	87.3%	24	Alternate Site	
9	Alternate Site		25	310	71.6%
10	39	53.9%	26	Used alternate 32 due to safety	
11	257	89.1%	27	253	81.8%
12	Alternate Site		28	225	90.2%
13	Alternate Site		29	339	85.0%
14	Alternate Site		30	Alternate Site	
15	180	73.9%	31	Alternate Site	
16	Used alternate 23 due to safety		32	319	89.0%
Total # of Observations, includes drivers & passengers					4,518
# of Unknowns Observed			46		
County Use Rate (Weighted)			86.0%		
County Use Rate (Un-Weighted)			83.4%		



Missouri  
Department of Transportation  
Transportation Planning  
1-888-ASK-MODOT  
WWW.MODOT.ORG



## HOWELL COUNTY

A	B	C	D	E	F	G	H	I
Site #	Alt.	Survey Route	Start Crossroad	End Crossroad	Week Day	Start Time	Functional Class	Date of Survey
1		CST ST LOUIS ST S	RT BB S	CST OLDEN ST E	Monday	1:00 PM	ARTERIAL	Monday, June 11, 2018
2		US 160 W	RT E S	RT FF S	Saturday	2:00 PM	ARTERIAL	Saturday, June 16, 2018
3		BU 63 N	CST SIXTH ST E	CST MISSOURI AVE S	Tuesday	5:00 PM	ARTERIAL	Tuesday, June 12, 2018
4		MO 17 S	.02 mile(s) after RT O E	US 60 E	Thursday	2:00 PM	ARTERIAL	Thursday, June 14, 2018
5		US 160 W	CST BRUCE SMITH PKWY S	RT JJ S	Saturday	1:00 PM	ARTERIAL	Saturday, June 16, 2018
6		US 160 W	RT MM S	MO 101 S	Saturday	8:00 AM	ARTERIAL	Saturday, June 16, 2018
7		CST ST LOUIS ST N	CST OLDEN ST E	CST JOE JONES BLVD E	Monday	7:00 AM	ARTERIAL	Monday, June 11, 2018
8		US 63 S	BU 63 S JCT	N/A	Monday	5:00 PM	ARTERIAL	Monday, June 11, 2018
9	Alt.	US 160 W	RT OO S	RT MM S	N/A	N/A	ARTERIAL	
10	Alt.	US 160 E	CST INDEPENDENCE DR E	CST LINCOLN AVE S	N/A	N/A	ARTERIAL	
11	Alt.	US 63 N	CST LANTON RD S	MO 17 N	N/A	N/A	ARTERIAL	
12		RT UU E	CRD 1690 S	RT U S	Tuesday	10:00 AM	COLLECTOR	Tuesday, June 12, 2018
13		MO 17 S	US 63 S	CRD 8620 E	Saturday	7:00 AM	COLLECTOR	Saturday, June 16, 2018
14		CST GELGHORN ST E	CST JACKIE DR S	.068 mile(s) after CST HOGLEN DR S	Tuesday	3:00 PM	COLLECTOR	Tuesday, June 12, 2018
15		RT Y S	.215 mile(s) after CRD 3530 S	CRD 3670 E	Thursday	11:00 AM	COLLECTOR	Thursday, June 14, 2018
16		RT PP N	RT VV S	.202 mile(s) before CRD 9230 S	Monday	8:00 AM	COLLECTOR	Monday, June 11, 2018
17	Alt.	RT K W	PVT PRIVATE E	CRD 6300 E	N/A	N/A	COLLECTOR	
18	Alt.	MO 142 W	RT FF S	RT YY S	N/A	N/A	COLLECTOR	
19	Alt.	BU 60 W	BU 63 S	BU 63 S	N/A	N/A	COLLECTOR	
20		US 60 E	RT U S	RT RA S	Thursday	5:00 PM	FREEWAY	Thursday, June 14, 2018
21		US 60 E	US 63 S	RT U S	Sunday	11:00 AM	FREEWAY	Sunday, June 10, 2018
22		US 60 W	RT AM E	OR 60 E	Sunday	7:00 AM	FREEWAY	Sunday, June 10, 2018
23		US 60 W	US 63 N	BU 60 E	Sunday	10:00 AM	FREEWAY	Sunday, June 10, 2018
24		US 60 E	MO 76 E	BU 60 E	Sunday	5:00 PM	FREEWAY	Sunday, June 10, 2018
25		US 60 W	RT V S	RT NN S	Thursday	1:00 PM	FREEWAY	Thursday, June 14, 2018
26		US 63 N	MO 14 E	RT N E	Tuesday	2:00 PM	FREEWAY	Tuesday, June 12, 2018
27	Alt.	US 63 S	BEGIN DIV PVMT	N/A	N/A	N/A	FREEWAY	
28	Alt.	US 60 W	BU 63 S	RT AM E	N/A	N/A	FREEWAY	
29	Alt.	US 60 E	RT NN S	RT V S	N/A	N/A	FREEWAY	

# Seatbelt Survey Segments

HOWELL County

**Functional Classification**

- Interstate
- Freeway/Expressway
- Arterial
- Collector

**Survey Segments**

- Primary
- Alternate

2018 – Howell County - Survey Site Key						
(Drivers & Passengers Combined)						
Site #	Total # of Obs by Site	Un-weighted Use Rate by Site	Site #	Total # of Obs by Site	Un-weighted Use Rate by Site	
1	100	65.0%	16	5	60.0%	
2	203	59.1%	17	Alternate Site		
3	330	59.7%	18	Alternate Site		
4	50	62.0%	19	Alternate Site		
5	208	61.5%	20	225	73.8%	
6	63	57.1%	21	152	84.9%	
7	105	59.1%	22	93	90.3%	
8	359	64.4	23	263	88.2%	
9	Alternate Site		24	194	80.4%	
10	Alternate Site		25	169	77.5%	
11	Alternate Site		26	283	73.9%	
12	13	46.2%	27	Alternate Site		
13	18	22.2%	28	Alternate Site		
14	6	33.3%	29	Alternate Site		
15	17	64.7%	# of Unknowns Observed			4
Total # of Observations, includes drivers & passengers					2,856	
County Use Rate (Weighted)			75.7%			
County Use Rate (Un-Weighted)			70.1%			



Missouri  
Department of Transportation  
Transportation Planning  
1-888-ASK-MODOT  
WWW.MODOT.ORG



# JACKSON COUNTY

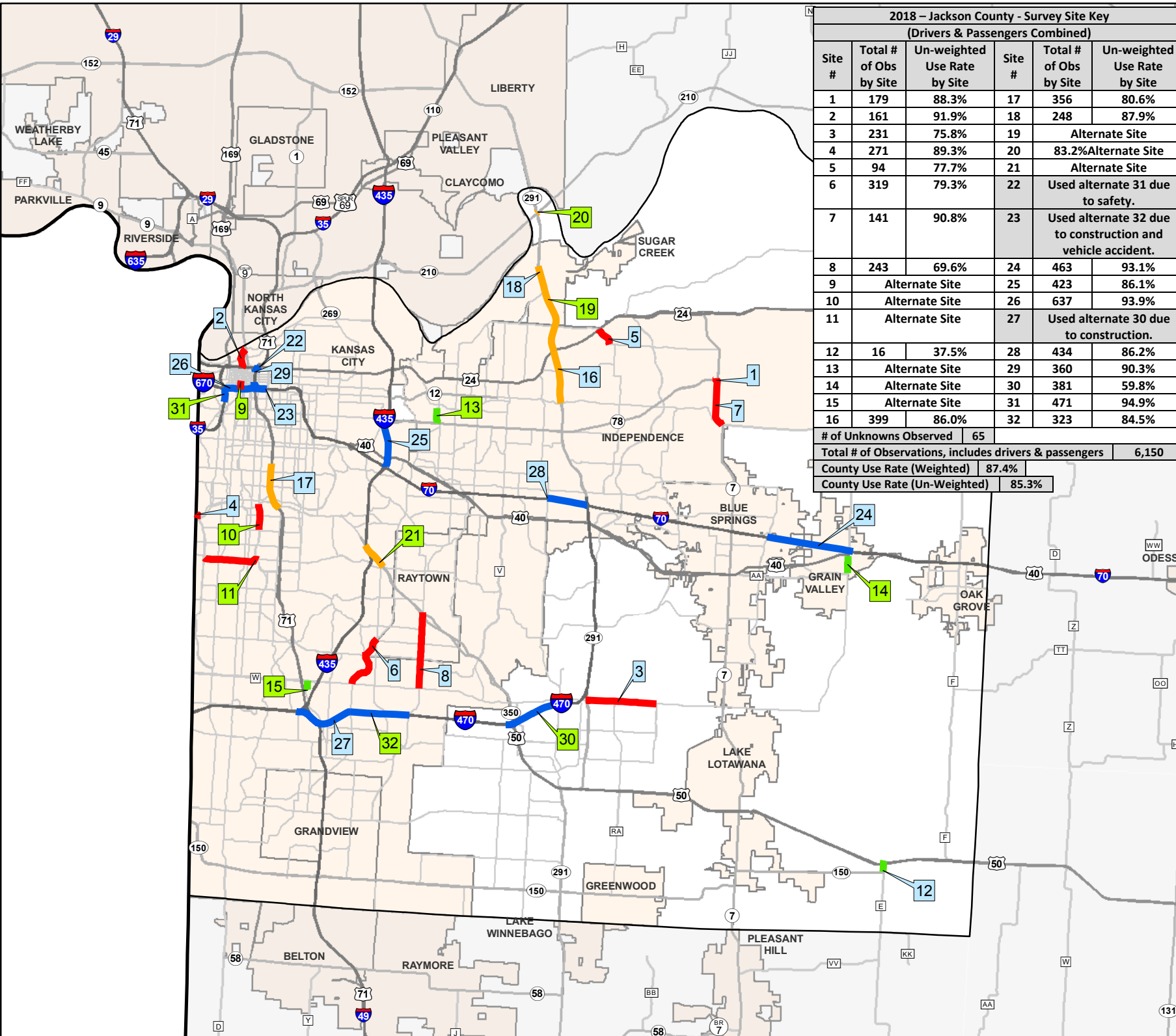
A	B	C	D	E	F	G	H	I
Site #	Alt	Survey Route	Start Crossroad	End Crossroad	Week Day	Start Time	Functional Class	Date of Survey
1		MO 78 E	MO 7 S	MO 7 N	Thursday	5:00 PM	ARTERIAL	Thursday, June 14, 2018
2		CST GRAND AVE N	CST 6TH ST E	CST FRONT ST E	Saturday	8:00 AM	ARTERIAL	Saturday, June 16, 2018
3		CST COLBERN RD W	N/A	MO 291	Sunday	9:00 AM	ARTERIAL	Sunday, June 17, 2018
4		CST W BRUSH CREEK PKWY W	CST WARD PKWY S	CRD STATE LINE RD S	Monday	10:00 AM	ARTERIAL	Monday, June 11, 2018
5		CST JACKSON DR E	US 24 E	CST BUNDSCHU RD E	Thursday	2:00 PM	ARTERIAL	Thursday, June 14, 2018
6		CST BLUE RIDGE BLVD N	N/A	JAMES A REED RD	Monday	5:00 PM	ARTERIAL	Monday, June 11, 2018
7		MO 7 S	MO 78 W	RT FF E	Wednesday	11:00 AM	ARTERIAL	Wednesday, June 13, 2018
8		CST RAYTOWN RD N	CST BANNISTER RD E	MO 350 W	Sunday	1:00 PM	ARTERIAL	Sunday, June 17, 2018
9	Alt.	CST GRAND AVE S	CST 12TH ST E	CST TRUMAN RD E	N/A	N/A	ARTERIAL	
10	Alt.	CST THE PASEO S	CST VOLKER BLVD E	CST 55TH ST E	N/A	N/A	ARTERIAL	
11	Alt.	CST MEYER BLVD W	CST THE PASEO S	.191 mile(s) after CST VALLEY RD S	N/A	N/A	ARTERIAL	
12		MO 150 E	RT E S	CST OLD 50 E	Sunday	7:00 AM	COLLECTOR	Sunday, June 17, 2018
13	Alt.	CST MAYWOOD AVE S	CST 18TH ST E	CST 23RD TRFY E	N/A	N/A	COLLECTOR	
14	Alt.	RT AA W	CST MAIN ST N	CST OLD US HWY 40 E	N/A	N/A	COLLECTOR	
15	Alt.	CST MARION PARK DR N	.121 mile(s) before CST HICKMAN MILLS DR S	RT W W	N/A	N/A	COLLECTOR	
16		MO 291 S	US 24 E	CST TRUMAN RD E	Thursday	7:00 AM	FREEWAY	Thursday, June 14, 2018
17		US 71 N	.005 mile(s) after RP US71 TO SWOPE PKWY E	RP EUCLID AVE TO US71N N	Monday	11:00 AM	FREEWAY	Monday, June 11, 2018
18		MO 291 N	CST COURTNEY RD S	CST COURTNEY RD S	Thursday	1:00 PM	FREEWAY	Thursday, June 14, 2018
19	Alt.	MO 291 N	US 24 E	CST COURTNEY RD S	N/A	N/A	FREEWAY	
20	Alt.	MO 210 E	MO 291 S	RP MO210E TO MO291N W	N/A	N/A	FREEWAY	
21	Alt.	MO 350 E	IS 435 S	CST 63RD TRFY E	N/A	N/A	FREEWAY	
22		IS 29 N	IS 70 W	IS 35 N	Saturday	3:00 PM	INTERSTATE	Used Alt.
23		IS 70 E	US 71 S	IS 670 E	Monday	8:00 AM	INTERSTATE	Used Alt.
24		IS 70 E	CST ADAMS DAIRY PKWY S	US 40 E	Wednesday	2:00 PM	INTERSTATE	Wednesday, June 13, 2018
25		IS 435 N	IS 70 W	MO 78 W	Wednesday	10:00 AM	INTERSTATE	Wednesday, June 13, 2018
26		IS 670 E	IS 35 S	IS 70 E	Saturday	10:00 AM	INTERSTATE	Saturday, June 16, 2018
27		IS 470 E	IS 435 N	CST BLUE RIDGE BLVD S	Sunday	12:00 PM	INTERSTATE	Used Alt.
28		IS 70 E	CST LEES SUMMIT RD S	IS 470 E	Wednesday	1:00 PM	INTERSTATE	Wednesday, June 13, 2018
29		IS 70 E	IS 35 N	IS 29 S	Saturday	7:00 AM	INTERSTATE	Saturday, June 16, 2018
30	Alt.	IS 470 E	.033 mile(s) after CST PRYOR RD N	CST DOUGLAS RD S	N/A	N/A	INTERSTATE	Used for Site 27 Sunday, June 17, 2018
31	Alt.	IS 35 N	CST 20TH ST E	IS 670 W	N/A	N/A	INTERSTATE	Used for Site 22 Saturday, June 16, 2018
32	Alt.	IS 470 E	CST BLUE RIDGE BLVD S	CST RAYTOWN RD S	N/A	N/A	INTERSTATE	Used for Site 23 Monday, June 11, 2018

# Seatbelt Survey Segments

JACKSON County

- Functional Classification**
- Interstate
  - Freeway/Expressway
  - Arterial
  - Collector
- Survey Segments**
- Primary
  - Alternate

2018 – Jackson County - Survey Site Key (Drivers & Passengers Combined)					
Site #	Total # of Obs by Site	Un-weighted Use Rate by Site	Site #	Total # of Obs by Site	Un-weighted Use Rate by Site
1	179	88.3%	17	356	80.6%
2	161	91.9%	18	248	87.9%
3	231	75.8%	19	Alternate Site	
4	271	89.3%	20	83.2% Alternate Site	
5	94	77.7%	21	Alternate Site	
6	319	79.3%	22	Used alternate 31 due to safety.	
7	141	90.8%	23	Used alternate 32 due to construction and vehicle accident.	
8	243	69.6%	24	463	93.1%
9	Alternate Site		25	423	86.1%
10	Alternate Site		26	637	93.9%
11	Alternate Site		27	Used alternate 30 due to construction.	
12	16	37.5%	28	434	86.2%
13	Alternate Site		29	360	90.3%
14	Alternate Site		30	381	59.8%
15	Alternate Site		31	471	94.9%
16	399	86.0%	32	323	84.5%
# of Unknowns Observed			65		
Total # of Observations, includes drivers & passengers					6,150
County Use Rate (Weighted)					87.4%
County Use Rate (Un-Weighted)					85.3%



# JASPER COUNTY

A	B	C	D	E	F	G	H	I
Site #	Alt	Survey Route	Start Crossroad	End Crossroad	Week Day	Start Time	Functional Class	Date of Survey
1		CST MACON ST E	CST OAKHILL RD S	CST HAZEL AVE S	Tuesday	11:00 AM	ARTERIAL	Tuesday, June 12, 2018
2		MO 43 N	CST E 20TH ST E	MO 66 E	Monday	5:00 PM	ARTERIAL	Monday, June 11, 2018
3		CST HALL ST S	CST GARRISON AVE E	CST 17TH ST E	Thursday	4:00 PM	ARTERIAL	Thursday, June 07, 2018
4		MO 66 E	CST 7TH ST E	RT P E	Monday	2:00 PM	ARTERIAL	Monday, June 11, 2018
5		CST BROADWAY ST W	CST DAUGHERTY ST E	CST WEBB ST S	Sunday	8:00 AM	ARTERIAL	Sunday, June 03, 2018
6		MO 171 N	LP 49 S	CST COLONIAL DR S	Sunday	9:00 AM	ARTERIAL	Sunday, June 03, 2018
7		RT P W	CST 7TH ST E	CST 2ND ST E	Monday	10:00 AM	ARTERIAL	Monday, June 11, 2018
8		CST E 20TH ST W	N/A	CONNECTICUT AVE	Monday	7:00 AM	ARTERIAL	Monday, June 11, 2018
9	Alt.	RT FF W	LP 49 S	JASPER CO LINE	N/A	N/A	ARTERIAL	
10	Alt.	CST 4TH ST W	CST JACKSON AVE S	CST MAIDEN LANE S	N/A	N/A	ARTERIAL	
11	Alt.	RT V W	CST GARRISON AVE S	RT D E	N/A	N/A	ARTERIAL	
12		MO 96 W	RT O S	RT D E	Sunday	12:00 PM	COLLECTOR	Sunday, June 03, 2018
13		MO 66 W	IS 49 S	LP 44 E	Thursday	1:00 PM	COLLECTOR	Thursday, June 07, 2018
14		RT N W	RT BB S	RT M E	Tuesday	7:00 AM	COLLECTOR	Tuesday, June 12, 2018
15	Alt.	MO 43 S	RT AA E	RT H E	N/A	N/A	COLLECTOR	
16	Alt.	CST FLORIDA AVE S	CST 11TH ST E	CST 15TH ST E	N/A	N/A	COLLECTOR	
17	Alt.	RT K W	RT T S	RT H E	N/A	N/A	COLLECTOR	
18		MO 171 N	CRD OLD 66 BLVD S	RT HH E	Sunday	11:00 AM	FREEWAY	Sunday, June 03, 2018
19		MO 249 N	CST NEWMAN RD E	RT VV E	Thursday	3:00 PM	FREEWAY	Thursday, June 07, 2018
20	Alt.	MO 249 S	CST NEWMAN RD E	LP 44 E	N/A	N/A	FREEWAY	
21	Alt.	MO 171 S	RT HH E	CRD OLD 66 BLVD S	N/A	N/A	FREEWAY	
22	Alt.	MO 249 N	CST 7TH ST E	CST NEWMAN RD E	N/A	N/A	FREEWAY	
23		IS 49 N	MO 59 N	MO 59 N	Friday	2:00 PM	INTERSTATE	Friday, June 15, 2018
24		IS 49 N	CRD CIVIL WAR RD S	.297 mile(s) after RP RTV TO IS49N N	Tuesday	4:00 PM	INTERSTATE	Tuesday, June 12, 2018
25		IS 44 W	N/A	US 71-MO 249	Thursday	2:00 PM	INTERSTATE	Thursday, June 07, 2018
26		IS 49 N	RT N E	RT H E	Tuesday	2:00 PM	INTERSTATE	Tuesday, June 12, 2018
27		IS 44 W	RT U S	MO 37	Friday	10:00 AM	INTERSTATE	Friday, June 15, 2018
28		IS 44 E	LP 44 E	MO 59 S	Friday	1:00 PM	INTERSTATE	Friday, June 15, 2018
29		IS 49 S	MO 571	N/A	Friday	3:00 PM	INTERSTATE	Friday, June 15, 2018
30	Alt.	IS 44 E	MO 37 S	N/A	N/A	N/A	INTERSTATE	
31	Alt.	IS 49 S	BARTON CO LINE	N/A	N/A	N/A	INTERSTATE	
32	Alt.	IS 49 S	IS 44 RAMPS E JCT	N/A	N/A	N/A	INTERSTATE	



# Seatbelt Survey Segments

JASPER County

- Functional Classification**
- Interstate
  - Freeway/Expressway
  - Arterial
  - Collector

- Survey Segments**
- Primary
  - Alternate

2018 – Jasper County - Survey Site Key					
(Drivers & Passengers Combined)					
Site #	Total # of Obs by Site	Un-weighted Use Rate by Site	Site #	Total # of Obs by Site	Un-weighted Use Rate by Site
1	28	82.1%	17	Alternate Site	
2	155	78.1%	18	250	77.2%
3	58	62.1%	19	201	83.1%
4	131	81.7%	20	Alternate Site	
5	25	92.0%	21	Alternate Site	
6	131	83.2%	22	Alternate Site	
7	75	80.0%	23	134	81.3%
8	159	80.5%	24	270	87.4%
9	Alternate Site		25	167	89.2%
10	Alternate Site		26	262	93.1%
11	Alternate Site		27	264	94.7%
12	127	82.7%	28	267	88.4%
13	120	90.0%	29	246	89.0%
14	20	65.0%	30	Alternate Site	
15	Alternate Site		31	Alternate Site	
16	Alternate Site		32	Alternate Site	
# of Unknowns Observed		28			
Total # of Observations, includes drivers & passengers					3,090
County Use Rate (Weighted)			88.9%		
County Use Rate (Un-Weighted)				85.3%	



Missouri  
Department of Transportation  
Transportation Planning  
1-888-ASK-MODOT  
WWW.MODOT.ORG



Date: 3/22/2018

# JEFFERSON COUNTY

A	B	C	D	E	F	G	H	I
Site #	Alt.	Survey Route	Start Crossroad	End Crossroad	Week Day	Start Time	Functional Class	Date of Survey
1		CST COLLINS DR N	.04 mile(s) before CST REDFIELD DR E	CST W MAIN ST E	Tuesday	9:00 AM	ARTERIAL	Tuesday, June 05, 2018
2		US 61 S	ARNOLD DR	N/A	Thursdays	4:00 PM	ARTERIAL	Thursday, June 07, 2018
3		RT Z E	RT A E	CST FRONT ST E	Tuesday	8:00 AM	ARTERIAL	Tuesday, June 05, 2018
4		MO 110 E	MO 21 S	.232 mile(s) after CRD ZUFALL LN E	Monday	4:00 PM	ARTERIAL	Monday, June 04, 2018
5		MO 21 N	CST AMVETS DR E	RT N E	Monday	11:00 AM	ARTERIAL	Monday, June 04, 2018
6		RT M E	RT MM E	CRD MOSS HOLLOW RD S	Wednesday	12:00 PM	ARTERIAL	Wednesday, June 06, 2018
7	Alt.	RT W N	CRD BYRNESVILLE RD E	MO 109 S	N/A	N/A	ARTERIAL	
8	Alt.	CST OLD LEMAY FERRY RD W	N/A	MILLER RD	N/A	N/A	ARTERIAL	
9	Alt.	CRD VOGEL RD S	CRD GARY RD E	OR 55 S	N/A	N/A	ARTERIAL	
10		CRD ROCK CREEK RD E	RT PP E	CRD WEST FOUR RIDGE RD S	Wednesday	9:00 AM	COLLECTOR	Wednesday, June 06, 2018
11		CRD WEST FOUR RIDGE RD N	.019 mile(s) after CRD WINDSWEPT LN E	ROCK CREEK RD	Wednesday	8:00 AM	COLLECTOR	Wednesday, June 06, 2018
12		CRD IMPERIAL MAIN ST E	CRD OLD ANTONIA RD E	IS 55 S	Thursdays	12:00 PM	COLLECTOR	Thursday, June 07, 2018
13	Alt.	CST POMME RD E	CRD BENTON DR S	CST OLD LEMAY FERRY RD E	N/A	N/A	COLLECTOR	
14	Alt.	CRD HARNESS RD E	CRD PLATTIN RD E	RT TT S	N/A	N/A	COLLECTOR	
15	Alt.	CRD LOCAL HILLSBORO RD E	CST GRAHAM RD E	CRD DULIN CREEK RD S	N/A	N/A	COLLECTOR	
16		US 67 N	RT V S	RT JJ S	Monday	12:00 PM	FREEWAY	Monday, June 04, 2018
17		MO 30 W	CST GRAVOIS BLUFFS BLVD E	.135 mile(s) after CRD NORTHWEST BLVD S	Wednesday	10:00 AM	FREEWAY	Wednesday, June 06, 2018
18		MO 141 S	MO 21 S	CST ASTRA WAY S	Thursdays	7:00 AM	FREEWAY	Thursday, June 07, 2018
19		US 67 S	RT V	N/A	Monday	8:00 AM	FREEWAY	Monday, June 04, 2018
20	Alt.	MO 30 E	RT PP E	.133 mile(s) before CRD NORTHWEST BLVD S	N/A	N/A	FREEWAY	
21	Alt.	MO 141 N	IS 55 S	CST ASTRA WAY S	N/A	N/A	FREEWAY	
22	Alt.	MO 30 E	RT MM E	RT PP E	N/A	N/A	FREEWAY	
23		IS 55 N	RT Z E	RT M E	Thursdays	9:00 AM	INTERSTATE	Thursday, June 07, 2018
24		IS 55 S	RT Z E	CST MCNUTT ST N	Tuesday	11:00 AM	INTERSTATE	Tuesday, June 05, 2018
25		IS 55 S	US 67 S	0	Sunday	1:00 PM	INTERSTATE	Sunday, June 10, 2018
26		IS 55 S	CST MCNUTT ST N	RT A E	Tuesday	1:00 PM	INTERSTATE	Tuesday, June 05, 2018
27		IS 55 N	US 67 N	RT A E	Sunday	2:00 PM	INTERSTATE	Sunday, June 10, 2018
28		IS 55 N	US 61 S	.4 mile(s) before RR CRYSTAL CITY IND LD S	Sunday	5:00 PM	INTERSTATE	Sunday, June 10, 2018
29		IS 55 N	RT DD E	US 61 S	Sunday	12:00 PM	INTERSTATE	Sunday, June 10, 2018
30	Alt.	IS 55 N	CST MCNUTT ST N	RT Z E	N/A	N/A	INTERSTATE	
31	Alt.	IS 55 N	MO 141 N	CRD MERAMEC BOTTOM RD E	N/A	N/A	INTERSTATE	
32	Alt.	IS 55 N	RT M E	CRD IMPERIAL MAIN ST E	N/A	N/A	INTERSTATE	



# Seatbelt Survey Segments

JEFFERSON  
County

**Functional Classification**

- Interstate
- Freeway/Expressway
- Arterial
- Collector

**Survey Segments**

- Primary
- Alternate

2018 – Jefferson County - Survey Site Key					
(Drivers & Passengers Combined)					
Site #	Total # of Obs by Site	Un-weighted Use Rate by Site	Site #	Total # of Obs by Site	Un-weighted Use Rate by Site
1	164	80.5%	17	435	80.7%
2	440	79.3%	18	408	81.1%
3	133	74.4%	19	242	84.7%
4	249	78.3%	20	Alternate Site	
5	169	71.0%	21	Alternate Site	
6	191	90.1%	22	Alternate Site	
7	Alternate Site		23	616	86.5%
8	Alternate Site		24	498	87.4%
9	Alternate Site		25	561	87.5%
10	54	83.3%	26	474	82.1%
11	8	62.5%	27	666	85.1%
12	136	86.8%	28	681	90.8%
13	Alternate Site		29	474	86.7%
14	Alternate Site		30	Alternate Site	
15	Alternate Site		31	Alternate Site	
16	348	87.6%	32	Alternate Site	
# of Unknowns Observed		2			
Total # of Observations, includes drivers & passengers					6,947
County Use Rate (Weighted)			86.2%		
County Use Rate (Un-Weighted)				84.5%	(47)

Missouri  
Department of Transportation  
Transportation Planning  
1-888-ASK-MODOT  
WWW.MODOT.ORG



Date: 3/22/2018

# JOHNSON COUNTY

A	B	C	D	E	F	G	H	I
Site #	Alt.	Survey Route	Start Crossroad	End Crossroad	Week Day	Start Time	Functional Class	Date of Survey
1		US 50 W	N/A	MO 131	Monday	1:00 PM	ARTERIAL	Monday, June 11, 2018
2		US 50 E	RT AA S	RT W S	Monday	2:00 PM	ARTERIAL	Monday, June 11, 2018
3		MO 13 N	RT V E	RT E E	Wednesday	4:00 PM	ARTERIAL	Wednesday, June 13, 2018
4		MO 58 E	RT O S	RT F S	Saturday	10:00 AM	ARTERIAL	Saturday, June 16, 2018
5		BU 50 E	CST WASHINGTON AVE S	CST COLLEGE AVE S	Wednesday	11:00 AM	ARTERIAL	Wednesday, June 13, 2018
6		CST CLARK ST E	CST MAGUIRE ST S	CST ZOLL ST S	Tuesday	5:00 PM	ARTERIAL	Tuesday, June 12, 2018
7		BU 13 N	CST HAMILTON ST E	CST CLARK ST E	Tuesday	12:00 PM	ARTERIAL	Tuesday, June 12, 2018
8		RT DD E	CST MITCHELL ST S	CST RIDGEVIEW DR S	Tuesday	3:00 PM	ARTERIAL	Tuesday, June 12, 2018
9		MO 58 W	RT O S	RT U S	Saturday	9:00 AM	ARTERIAL	Saturday, June 16, 2018
10		MO 58 W	MO 131 S	MO 131 S	Monday	5:00 PM	ARTERIAL	Monday, June 11, 2018
11		CST GAY ST W	CST MITCHELL ST S	BU 13 S	Tuesday	8:00 AM	ARTERIAL	Tuesday, June 12, 2018
12		CST HOLDEN ST S	CST CLARK ST E	CST GREENWOOD PARK E	Wednesday	10:00 AM	ARTERIAL	Wednesday, June 13, 2018
13		MO 13 N	RT PP E	RT Y E	Saturday	1:00 PM	ARTERIAL	Saturday, June 16, 2018
14		MO 58 W	RT W S	RT AA S	Monday	8:00 AM	ARTERIAL	Monday, June 11, 2018
15	Alt.	MO 13 N	RT Y E	BU 13 S	N/A	N/A	ARTERIAL	
16	Alt.	BU 50 W	CST RUSSELL AVE E	BU 13 S	N/A	N/A	ARTERIAL	
17	Alt.	BU 50 W	RT J S	MO 23 S	N/A	N/A	ARTERIAL	
18		MO 2 W	RT CC E	RT EE E	Friday	7:00 AM	COLLECTOR	Friday, June 15, 2018
19		RT DD W	MO 13 S	CST RIDGEVIEW DR S	Friday	9:00 AM	COLLECTOR	Friday, June 15, 2018
20		MO 2 E	RT O W JCT	N/A	Saturday	4:00 PM	COLLECTOR	Saturday, June 16, 2018
21		RT D N	RT Y E	US 50 W	Friday	5:00 PM	COLLECTOR	Friday, June 15, 2018
22		MO 23 N	RT WW S	RT Y E	Friday	8:00 AM	COLLECTOR	Friday, June 15, 2018
23	Alt.	RT E E	RT CC S	RT MM S	N/A	N/A	COLLECTOR	
24	Alt.	CST GAY ST E	CST MULBERRY ST S	CST HOLDEN ST S	N/A	N/A	COLLECTOR	
25	Alt.	RT DD E	CST RIDGEVIEW DR S	MO 13 S	N/A	N/A	COLLECTOR	
26		US 50 E	MO 13 W JCT-BU13	N/A	Wednesday	9:00 AM	FREEWAY	Wednesday, June 13, 2018
27	Alt.	US 50 W	BU 13 S	BU 50 E	N/A	N/A	FREEWAY	
28	Alt.	US 50 W	BU 50 W	BU 13 S	N/A	N/A	FREEWAY	
29	Alt.	US 50 W	CRD 201 S	BU 50 W	N/A	N/A	FREEWAY	

# Seatbelt Survey Segments

JOHNSON County

**Functional Classification**

- Interstate
- Freeway/Expressway
- Arterial
- Collector

**Survey Segments**

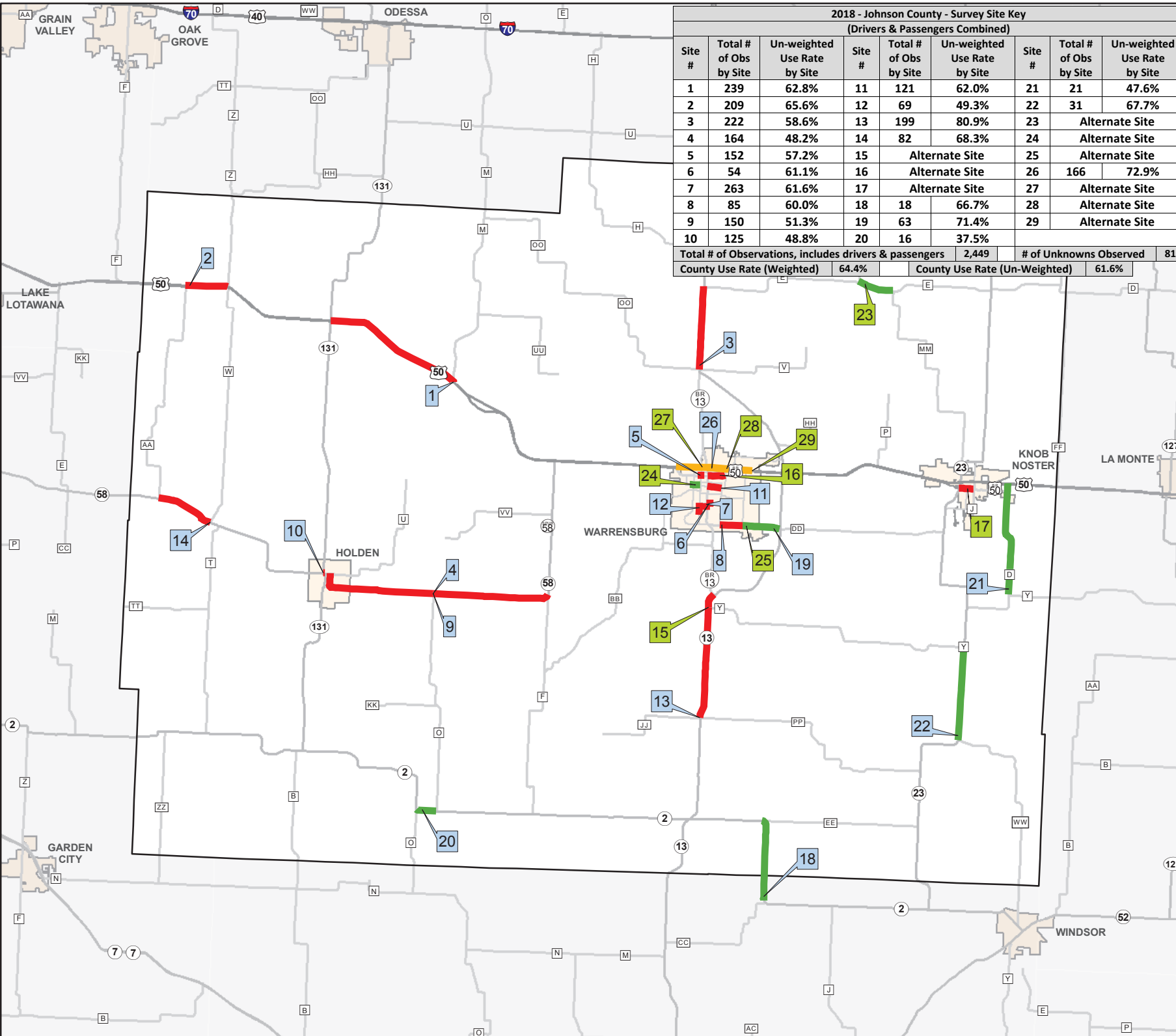
- Primary
- Alternate

Missouri  
Department of Transportation  
Transportation Planning  
1-888-ASK-MODOT  
WWW.MODOT.ORG



Date: 3/22/2018

2018 - Johnson County - Survey Site Key									
(Drivers & Passengers Combined)									
Site #	Total # of Obs by Site	Un-weighted Use Rate by Site	Site #	Total # of Obs by Site	Un-weighted Use Rate by Site	Site #	Total # of Obs by Site	Un-weighted Use Rate by Site	
1	239	62.8%	11	121	62.0%	21	21	47.6%	
2	209	65.6%	12	69	49.3%	22	31	67.7%	
3	222	58.6%	13	199	80.9%	23	Alternate Site		
4	164	48.2%	14	82	68.3%	24	Alternate Site		
5	152	57.2%	15	Alternate Site		25	Alternate Site		
6	54	61.1%	16	Alternate Site		26	166	72.9%	
7	263	61.6%	17	Alternate Site		27	Alternate Site		
8	85	60.0%	18	18	66.7%	28	Alternate Site		
9	150	51.3%	19	63	71.4%	29	Alternate Site		
10	125	48.8%	20	16	37.5%				
Total # of Observations, includes drivers & passengers						2,449	# of Unknowns Observed		
County Use Rate (Weighted)			64.4%	County Use Rate (Un-Weighted)			61.6%	81	



# LAFAYETTE COUNTY

A	B	C	D	E	F	G	H	I
Site #	Alt.	Survey Route	Start Crossroad	End Crossroad	Week Day	Start Time	Functional Class	Date of Survey
1		US 24 W	RT BB S	RT N S	Sunday	3:00 PM	ARTERIAL	Sunday, June 17, 2018
2		MO 13 S	SOR 70	N/A	Wednesday	12:00 PM	ARTERIAL	Wednesday, June 13, 2018
3		US 24 W	RT B E	US 65 S	Sunday	12:00 PM	ARTERIAL	Sunday, June 17, 2018
4	Alt.	US 65 S	US 24	N/A	N/A	N/A	ARTERIAL	
5	Alt.	MO 13 N	US 24 E	MO 224 E	N/A	N/A	ARTERIAL	
6	Alt.	MO 13 N	OR 70 E	RT MM E	N/A	N/A	ARTERIAL	
7		RT M S	RP RTO TO IS70W S	RT U E	Saturday	5:00 PM	COLLECTOR	Saturday, June 16, 2018
8		BU 13 N	CST 19TH ST E	CST 17TH ST E	Wednesday	11:00 AM	COLLECTOR	Wednesday, June 13, 2018
9		MO 224 W	CST HIGHLAND AVE E	CST WALNUT ST S	Monday	1:00 PM	COLLECTOR	Monday, June 11, 2018
10	Alt.	RT M S	RT U E	RT OO E	N/A	N/A	COLLECTOR	
11	Alt.	CST 19TH ST E	CST SPRUCE ST S	CST SHELBY ST S	N/A	N/A	COLLECTOR	
12	Alt.	CST 19TH ST W	CST SHELBY ST S	CST SPRUCE ST S	N/A	N/A	COLLECTOR	
13		IS 70 E	RT E S	MO 13 S	Wednesday	2:00 PM	INTERSTATE	Wednesday, June 13, 2018
14		IS 70 E	RT T S	MO 23 S	Friday	9:00 AM	INTERSTATE	Friday, June 15, 2018
15		IS 70 W	MO 23 S	RT T S	Friday	11:00 AM	INTERSTATE	Friday, June 15, 2018
16		IS 70 E	MO 13 S	RT T S	Friday	1:00 PM	INTERSTATE	Friday, June 15, 2018
17		IS 70 E	RT O S	RT E S	Monday	12:00 PM	INTERSTATE	Monday, June 11, 2018
18		IS 70 W	RT M S	MO 131 S	Saturday	7:00 AM	INTERSTATE	Saturday, June 16, 2018
19		IS 70 E	MO 23 S	MO 127 S	Sunday	10:00 AM	INTERSTATE	Sunday, June 17, 2018
20		IS 70 W	MO 127 S	MO 23 S	Sunday	9:00 AM	INTERSTATE	Sunday, June 17, 2018
21		IS 70 W	RT T S	MO 13 S	Friday	5:00 PM	INTERSTATE	Friday, June 15, 2018
22		IS 70 W	MO 131 S	RT D S	Saturday	1:00 PM	INTERSTATE	Saturday, June 16, 2018
23		IS 70 E	MO 131 S	RT O S	Monday	8:00 AM	INTERSTATE	Monday, June 11, 2018
24		IS 70 W	RT E S	RT M S	Monday	5:00 PM	INTERSTATE	Monday, June 11, 2018
25		IS 70 W	MO 13 S	RT E S	Wednesday	1:00 PM	INTERSTATE	Wednesday, June 13, 2018
26		IS 70 E	RT Z S	MO 131 S	Saturday	12:00 PM	INTERSTATE	Saturday, June 16, 2018
27	Alt.	IS 70 W	RT D S	RT H S	N/A	N/A	INTERSTATE	
28	Alt.	IS 70 E	RT F S	RT Z S	N/A	N/A	INTERSTATE	
29	Alt.	N/A	N/A	N/A	N/A	N/A	N/A	

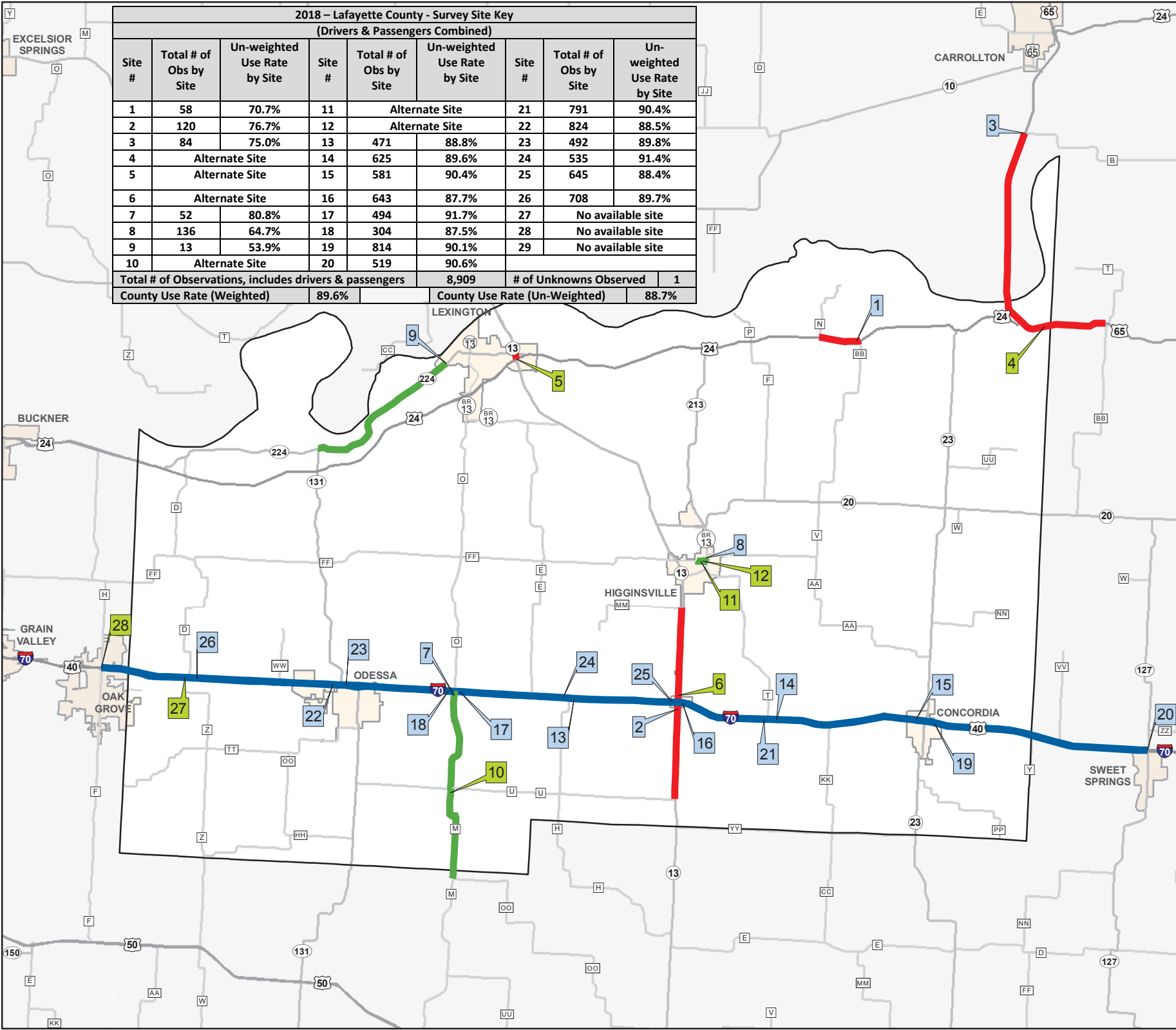
# Seatbelt Survey Segments

LAFAYETTE County

- Functional Classification
  - Interstate
  - Freeway/Expressway
  - Arterial
  - Collector
- Survey Segments
  - Primary
  - Alternate

Missouri  
Department of Transportation  
Transportation Planning  
1-888-ASK-MODOT  
WWW.MODOT.ORG

Date: 3/22/2018



2018 – Lafayette County - Survey Site Key								
(Drivers & Passengers Combined)								
Site #	Total # of Obs by Site	Un-weighted Use Rate by Site	Site #	Total # of Obs by Site	Un-weighted Use Rate by Site	Site #	Total # of Obs by Site	Un-weighted Use Rate by Site
1	58	70.7%	11	Alternate Site		21	791	90.4%
2	120	76.7%	12	Alternate Site		22	824	88.5%
3	84	75.0%	13	471	88.8%	23	492	89.8%
4	Alternate Site		14	625	89.6%	24	535	91.4%
5	Alternate Site		15	581	90.4%	25	645	88.4%
6	Alternate Site		16	643	87.7%	26	708	89.7%
7	52	80.8%	17	494	91.7%	27	No available site	
8	136	64.7%	18	304	87.5%	28	No available site	
9	13	53.9%	19	814	90.1%	29	No available site	
10	Alternate Site		20	519	90.6%			
Total # of Observations, includes drivers & passengers					8,909	# of Unknowns Observed		1
County Use Rate (Weighted)			89.6%		County Use Rate (Un-Weighted)			88.7%

# MCDONALD COUNTY

A	B	C	D	E	F	G	H	I
Site #	Alt.	Survey Route	Start Crossroad	End Crossroad	Week Day	Start Time	Functional Class	Date of Survey
1		BU 71 S	RT K E	US 71 N	Sunday	10:00 AM	ARTERIAL	Sunday, June 10, 2018
2		MO 59 S	RT C E	IS 49 N	Thursday	3:00 PM	ARTERIAL	Thursday, June 07, 2018
3		MO 59 S	RT EE E	RT EE E	Tuesday	5:00 PM	ARTERIAL	Tuesday, June 05, 2018
4		MO 59 N	MO 76 E	RT NN E	Thursday	2:00 PM	ARTERIAL	Thursday, June 07, 2018
5		US 71 N	.507 mile(s) before RT OO S	RT OO S	Sunday	4:00 PM	ARTERIAL	Sunday, June 10, 2018
6		MO 59 N	MO 90 E	RT DD S	Friday	1:00 PM	ARTERIAL	Friday, June 08, 2018
7	Alt.	MO 59 S	MO 76 E	CST MISSOURI ST E	N/A	N/A	ARTERIAL	
8	Alt.	MO 76 E	MO 59 S	BU 71 S	N/A	N/A	ARTERIAL	
9	Alt.	MO 59 N	MO 90 E	MO 90 E	N/A	N/A	ARTERIAL	
10		MO 90 E	MO 59 S	RT H E	Friday	12:00 PM	COLLECTOR	Friday, June 08, 2018
11		CST CEDAR ST W	CST PATTERSON ST S	CST SPRING ST S	Tuesday	11:00 AM	COLLECTOR	Tuesday, June 05, 2018
12		MO 76 W	RT D E	RT E S	Wednesday	3:00 PM	COLLECTOR	Wednesday, June 06, 2018
13		SP 76 W	MO 76 E	CRD MAIN ST S	Wednesday	11:00 AM	COLLECTOR	Wednesday, June 06, 2018
14		RT J W	SP J S	CRD J S	Friday	10:00 AM	COLLECTOR	Friday, June 08, 2018
15		RT D W	MO 76 W	.014 mile(s) before CRD MCDONALD RD E	Wednesday	5:00 PM	COLLECTOR	Wednesday, June 06, 2018
16		RT E N	MO 90 W	MO 76 W	Wednesday	4:00 PM	COLLECTOR	Used Alt.
17		MO 76 W	MO 86 E	SP 76 E	Wednesday	7:00 AM	COLLECTOR	Wednesday, June 06, 2018
18	Alt.	RT C E	RT B E	MO 59 S	N/A	N/A	COLLECTOR	Used for Site 16 Wenesday, June 06, 2018
19	Alt.	RT KK S	MO 90 E	.415 mile(s) after CRD GUNDELL LN E	N/A	N/A	COLLECTOR	
20	Alt.	RT OO S	US 71 N	.298 mile(s) after US 71 S	N/A	N/A	COLLECTOR	
21		US 71 N	MO 90 E	IS 49 N	Sunday	1:00 PM	FREEWAY	Sunday, June 10, 2018
22		US 71 S	RT H	N/A	Sunday	5:00 PM	FREEWAY	Sunday, June 10, 2018
23	Alt.	N/A	N/A	N/A	N/A	N/A	N/A	
24	Alt.	N/A	N/A	N/A	N/A	N/A	N/A	
25	Alt.	N/A	N/A	N/A	N/A	N/A	N/A	
26		IS 49 S	MO 59 S	MO 76 E	Tuesday	12:00 PM	INTERSTATE	Tuesday, June 05, 2018
27		IS 49 N	RT C E	RT AA E	Thursday	7:00 AM	INTERSTATE	Thursday, June 07, 2018
28		IS 49 N	MO 59 S	RT C E	Thursday	11:00 AM	INTERSTATE	Thursday, June 07, 2018
29		IS 49 S	RT H E	US 71 S	Tuesday	3:00 PM	INTERSTATE	No usable data was collected.
30	Alt.	IS 49 S	RT EE E	RT H E	N/A	N/A	INTERSTATE	
31	Alt.	IS 49 S	RT AA E	RT C E	N/A	N/A	INTERSTATE	
32	Alt.	IS 49 N	MO 76 E	MO 59 S	N/A	N/A	INTERSTATE	

# Seatbelt Survey Segments

MCDONALD County

**Functional Classification**  

Interstate

Freeway/Expressway

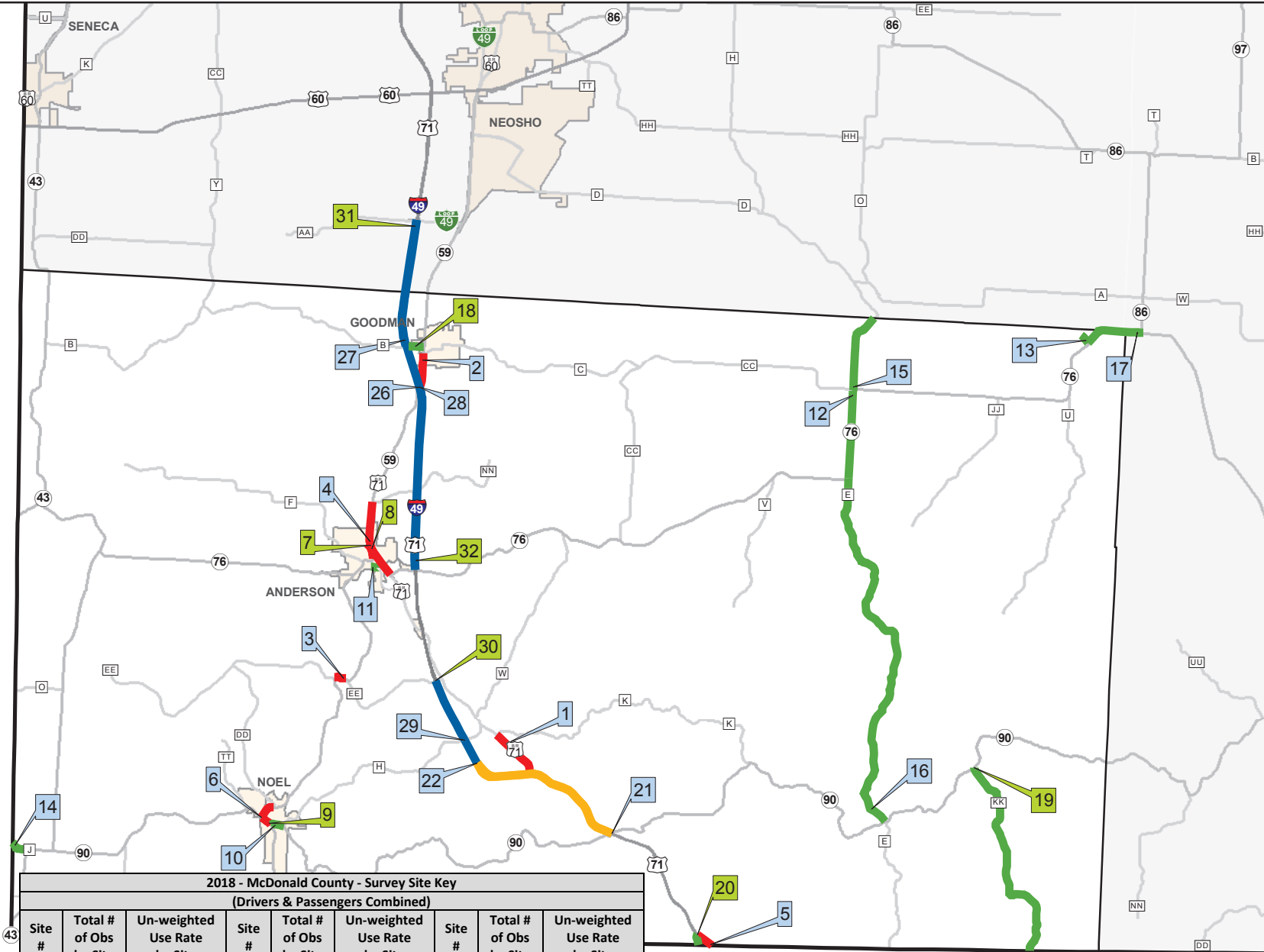
Arterial

Collector

**Survey Segments**  

Primary

Alternate



2018 - McDonald County - Survey Site Key								
(Drivers & Passengers Combined)								
Site #	Total # of Obs by Site	Un-weighted Use Rate by Site	Site #	Total # of Obs by Site	Un-weighted Use Rate by Site	Site #	Total # of Obs by Site	Un-weighted Use Rate by Site
1	68	69.1	12	32	81.3	23	Alternate Site	
2	130	76.2	13	21	76.2	24	Alternate Site	
3	72	79.2	14	22	50.0	25	Alternate Site	
4	107	64.5	15	18	72.2	26	203	95.6
5	504	91.5	16	Used alternate 18 due to construction		27	271	89.3
6	127	70.1	17	20	50.0	28	285	94.0
7	Alternate Site		18	80	67.5	29	No usable data collected	
8	Alternate Site		19	Alternate Site		30	Alternate Site	
9	Alternate Site		20	Alternate Site		31	Alternate Site	
10	125	74.4	21	282	86.2	32	Alternate Site	
11	59	84.8	22	237	94.1			
Total # of Observations, includes drivers & passengers					2,663		# of Unknowns Observed	
County Use Rate (Weighted)			93.0%		County Use Rate (Un-Weighted)			85.1%
								85



Missouri  
 Department of Transportation  
 Transportation Planning  
 1-888-ASK-MODOT  
 WWW.MODOT.ORG





# MILLER COUNTY

A	B	C	D	E	F	G	H	I
Site #	Alt.	Survey Route	Start Crossroad	End Crossroad	Week Day	Start Time	Functional Class	Date of Survey
1		MO 42 W	CRD DOGWOOD LN E	MO 17 S	Monday	3:00 PM	ARTERIAL	Monday, June 11, 2018
2		MO 17 N	MO 133 S	RT K E	Monday	9:00 AM	ARTERIAL	Monday, June 11, 2018
3		MO 17 N	MO 52 E	RT H E	Sunday	12:00 PM	ARTERIAL	Sunday, June 17, 2018
4		MO 17 S	RT C S	RT KK S	Monday	7:00 AM	ARTERIAL	Monday, June 11, 2018
5		BU 54 E	MO 87 S	CRD EAST VIEW DR S	Friday	12:00 PM	ARTERIAL	Friday, June 15, 2018
6		MO 17 N	RT F E	MO 52 E	Sunday	7:00 AM	ARTERIAL	Sunday, June 17, 2018
7	Alt.	MO 42 E	CRD KAISER RD S	MO 134 E	N/A	N/A	ARTERIAL	
8	Alt.	MO 42 W	MO 133 S	.577 mile(s) after CRD COTTONWOOD RD S	N/A	N/A	ARTERIAL	
9	Alt.	MO 42 W	RT A E	CRD DOGWOOD LN E	N/A	N/A	ARTERIAL	
10		RT P E	MO 87 N	CST MAIN ST E	Saturday	5:00 PM	COLLECTOR	Saturday, June 16, 2018
11		BU 54 E	RT W N	US 54 E	Thursday	1:00 PM	COLLECTOR	Thursday, June 14, 2018
12		RT B N	.032 mile(s) before PVT TRI COUNTY RD S	RT E E	Sunday	3:00 PM	COLLECTOR	Sunday, June 17, 2018
13		BU 54 W	RT W S	CST VALLEY RD E	Thursday	10:00 AM	COLLECTOR	Thursday, June 14, 2018
14		MO 52 E	RT E S	MO 133 S	Sunday	11:00 AM	COLLECTOR	Sunday, June 17, 2018
15	Alt.	RT F W	MO 17 N	CRD PEA RIDGE RD S	N/A	N/A	COLLECTOR	
16	Alt.	RT CC S	RT C E	CRD HIDDEN OAKS RD E	N/A	N/A	COLLECTOR	
17	Alt.	RT F E	CRD PEA RIDGE RD S	MO 17 N	N/A	N/A	COLLECTOR	
18		US 54 E	BU 54 E	RT FF S	Saturday	2:00 PM	FREEWAY	Saturday, June 16, 2018
19		US 54 W	CST RIVER RD E	RP US54W TO MO242 W	Thursday	4:00 PM	FREEWAY	Thursday, June 14, 2018
20		US 54 W	MO 87 S	MO 52 E	Friday	5:00 PM	FREEWAY	Friday, June 15, 2018
21		US 54 W	MO 17 S	RT AA S	Saturday	4:00 PM	FREEWAY	Saturday, June 16, 2018
22		US 54 E	RT FF S	RT MM S	Saturday	7:00 AM	FREEWAY	Saturday, June 16, 2018
23		US 54 W	BU 54 W	MO 87 S	Friday	2:00 PM	FREEWAY	Friday, June 15, 2018
24		US 54 E	CRD OSAGE RIVER BRIDGE RD E	BU 54 E	Thursday	2:00 PM	FREEWAY	Thursday, June 14, 2018
25		US 54 E	MO 42 E	MO 242 E	Thursday	5:00 PM	FREEWAY	Thursday, June 14, 2018
26		US 54 E	MO 52 E	MO 87 S	Friday	9:00 AM	FREEWAY	Friday, June 15, 2018
27	Alt.	US 54 W	MO 52 E	RT V E	N/A	N/A	FREEWAY	
28	Alt.	US 54 W	RP US54W TO MO242 W	MO 42 E	N/A	N/A	FREEWAY	
29	Alt.	US 54 E	MO 87 S	BU 54 E	N/A	N/A	FREEWAY	



# Seatbelt Survey Segments

MILLER County

**Functional Classification**

- Interstate
- Freeway/Expressway
- Arterial
- Collector

**Survey Segments**

- Primary
- Alternate

2018 - Miller County - Survey Site Key (Drivers & Passengers Combined)								
Site #	Total # of Obs by Site	Un-weighted Use Rate by Site	Site #	Total # of Obs by Site	Un-weighted Use Rate by Site	Site #	Total # of Obs by Site	Un-weighted Use Rate by Site
1	113	58.4%	11	249	87.6%	21	214	82.7%
2	33	93.9%	12	36	75.0%	22	230	87.8%
3	71	66.2%	13	309	83.5%	23	346	94.8%
4	40	80.0%	14	67	68.7%	24	396	93.4%
5	154	65.6%	15	Alternate Site		25	374	85.0%
6	28	53.6%	16	Alternate Site		26	305	97.1%
7	Alternate Site		17	Alternate Site		27	Alternate Site	
8	Alternate Site		18	440	94.3%	28	Alternate Site	
9	Alternate Site		19	332	87.4%	29	Alternate Site	
10	23	21.7%	20	663	94.1%			
Total # of Observations, includes drivers & passengers					4,423	# of Unknowns Observed		
County Use Rate (Weighted)					92.2%	County Use Rate (Un-Weighted)		
						87.4%		



Missouri  
Department of Transportation  
Transportation Planning  
1-888-ASK-MODOT  
WWW.MODOT.ORG



Date: 3/22/2018

# PETTIS COUNTY

A	B	C	D	E	F	G	H	I
Site #	Alt.	Survey Route	Start Crossroad	End Crossroad	Week Day	Start Time	Functional Class	Date of Survey
1		US 50 W	RT W S	RT O S	Monday	8:00 AM	ARTERIAL	Monday, June 11, 2018
2		US 50 W	RT T S	MO 127 S	Tuesday	2:00 PM	ARTERIAL	Tuesday, June 12, 2018
3		CRD MAIN STREET RD W	CST THOMPSON RD S	US 50 E	Tuesday	4:00 PM	ARTERIAL	Tuesday, June 12, 2018
4		US 50 W	MO 127 S	RT D S	Tuesday	10:00 AM	ARTERIAL	Tuesday, June 12, 2018
5		MO 765 S	CST GRAND AVE S	CST PARK AVE S	Thursday	10:00 AM	ARTERIAL	Thursday, June 14, 2018
6		CST GRAND AVE N	CST 3RD ST E	MO 765 S	Thursday	2:00 PM	ARTERIAL	Thursday, June 14, 2018
7		US 50 E	PARK AVE	N/A	Saturday	8:00 AM	ARTERIAL	Saturday, June 16, 2018
8		US 65 S	RT CC	N/A	Thursday	3:00 PM	ARTERIAL	Thursday, June 14, 2018
9		US 65 S	MO 765 S JCT	N/A	Saturday	11:00 AM	ARTERIAL	Saturday, June 16, 2018
10		US 50 E	RISSLER RD	N/A	Monday	4:00 PM	ARTERIAL	Monday, June 11, 2018
11		CRD MAIN STREET RD E	CST STATE FAIR BLVD S	MO 765 S	Saturday	7:00 AM	ARTERIAL	Saturday, June 16, 2018
12		US 50 E	RT O	N/A	Monday	10:00 AM	ARTERIAL	Monday, June 11, 2018
13		US 65 S	RT Y	N/A	Wednesday	5:00 PM	ARTERIAL	Wednesday, June 13, 2018
14		CRD MAIN ST RD E	CST THOMPSON RD S	CST STATE FAIR BLVD S	Tuesday	7:00 AM	ARTERIAL	Tuesday, June 12, 2018
15		US 65 S	3RD ST	N/A	Saturday	3:00 PM	ARTERIAL	Saturday, June 16, 2018
16	Alt.	CST 20TH ST W	CST LAMINE AVE S	CST LIMIT AVE S	N/A	N/A	ARTERIAL	
17	Alt.	CST OHIO AVE S	CST 16TH ST E	CST 20TH ST E	N/A	N/A	ARTERIAL	
18	Alt.	US 50 E	RT MM	N/A	N/A	N/A	ARTERIAL	
19		RT O N	RT HH E	RT N E	Thursday	12:00 PM	COLLECTOR	Thursday, June 14, 2018
20		CST 16TH ST E	CST NEW YORK AVE S	RT M S	Monday	7:00 AM	COLLECTOR	Monday, June 11, 2018
21		CST 24TH ST W	CST NEW YORK AVE S	CST INGRAM AVE S	Wednesday	8:00 AM	COLLECTOR	Wednesday, June 13, 2018
22		RT F E	CRD MORGAN RD E	CRD ANDERSON SCHOOL RD E	Wednesday	1:00 PM	COLLECTOR	Wednesday, June 13, 2018
23		MO 127 N	RT B E	CO MO127 TO RTB E	Wednesday	4:00 PM	COLLECTOR	Wednesday, June 13, 2018
24	Alt.	RT A S	RT M S	.039 mile(s) after RT JJ E	N/A	N/A	COLLECTOR	
25	Alt.	RT D W	US 65 N	RT H S	N/A	N/A	COLLECTOR	
26	Alt.	RT MM N	CRD MENEFEED RD E	CRD OAK GROVE LN S	N/A	N/A	COLLECTOR	

# Seatbelt Survey Segments

PETTIS County

**Functional Classification**

- Interstate
- Freeway/Expressway
- Arterial
- Collector

**Survey Segments**

- Primary
- Alternate

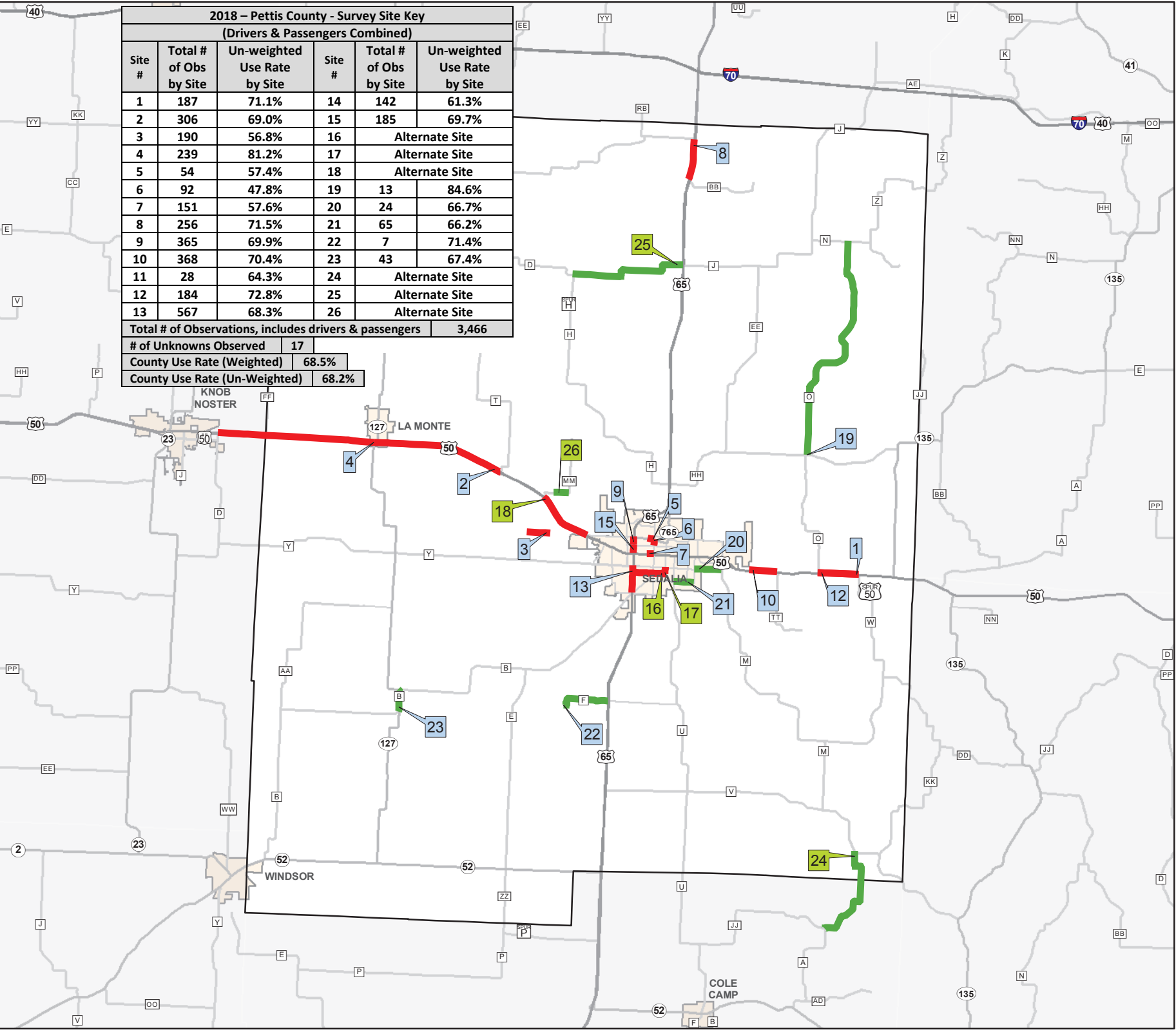


Missouri  
Department of Transportation  
Transportation Planning  
1-888-ASK-MODOT  
WWW.MODOT.ORG



Date: 3/22/2018

2018 – Pettis County - Survey Site Key					
(Drivers & Passengers Combined)					
Site #	Total # of Obs by Site	Un-weighted Use Rate by Site	Site #	Total # of Obs by Site	Un-weighted Use Rate by Site
1	187	71.1%	14	142	61.3%
2	306	69.0%	15	185	69.7%
3	190	56.8%	16	Alternate Site	
4	239	81.2%	17	Alternate Site	
5	54	57.4%	18	Alternate Site	
6	92	47.8%	19	13	84.6%
7	151	57.6%	20	24	66.7%
8	256	71.5%	21	65	66.2%
9	365	69.9%	22	7	71.4%
10	368	70.4%	23	43	67.4%
11	28	64.3%	24	Alternate Site	
12	184	72.8%	25	Alternate Site	
13	567	68.3%	26	Alternate Site	
Total # of Observations, includes drivers & passengers					3,466
# of Unknowns Observed				17	
County Use Rate (Weighted)				68.5%	
County Use Rate (Un-Weighted)				68.2%	



# PLATTE COUNTY

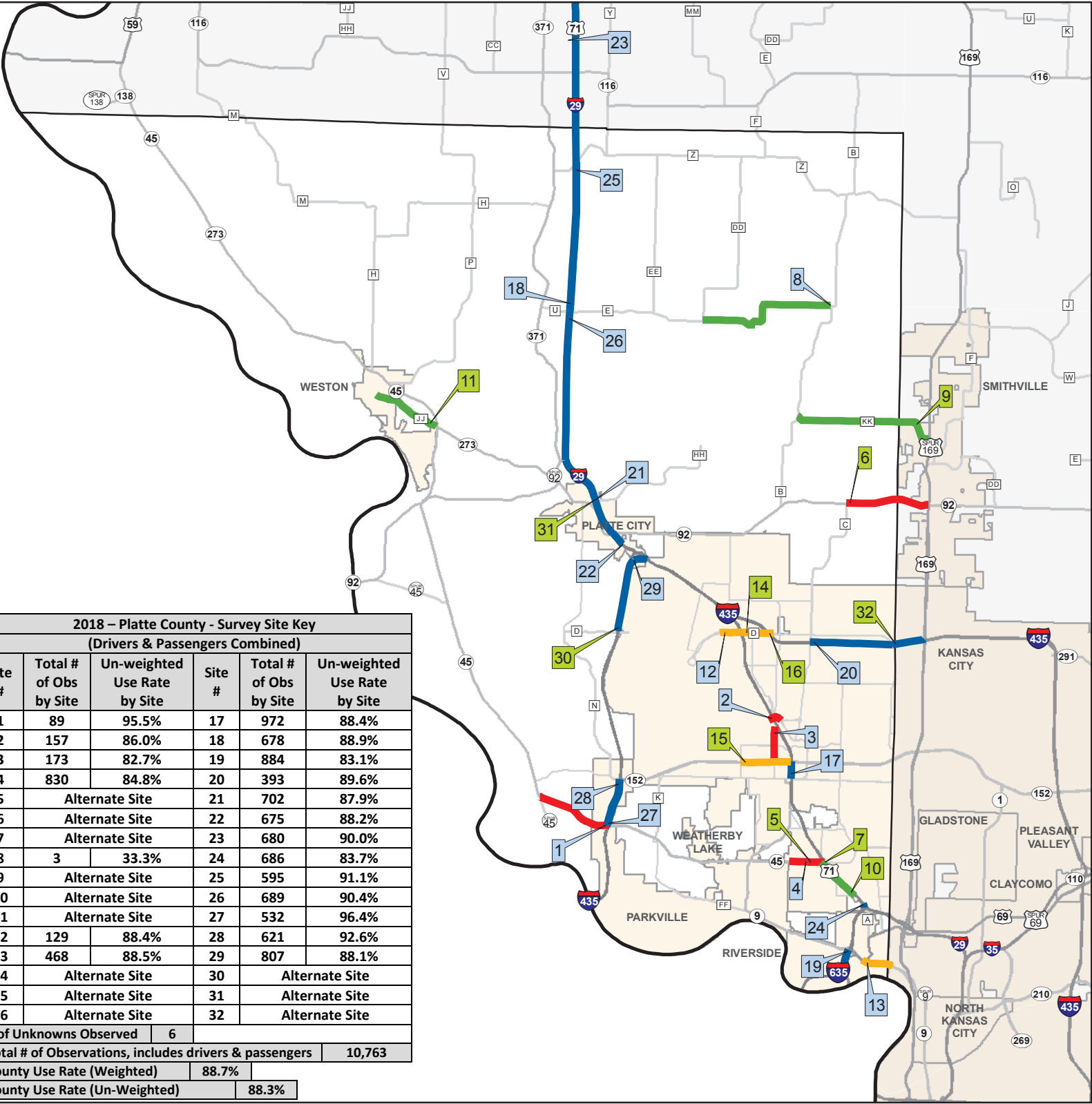
A	B	C	D	E	F	G	H	I
Site #	Alt.	Survey Route	Start Crossroad	End Crossroad	Week Day	Start Time	Functional Class	Date of Survey
1		MO 45 N	RP IS435S TO MO45 S	SP 45 S	Sunday	10:00 AM	ARTERIAL	Sunday, June 10, 2018
2		CST TIFFANY SPRINGS PKWY E	OR 29 S	CST NW AMBASSADOR DR S	Saturday	11:00 AM	ARTERIAL	Saturday, June 16, 2018
3		CST CONGRESS AVE S	OR 29 S	OR 29 S	Sunday	12:00 PM	ARTERIAL	Sunday, June 10, 2018
4		MO 45 N	CST 64TH ST E	CST KLAMM RD S	Tuesday	5:00 PM	ARTERIAL	Tuesday, June 12, 2018
5	Alt.	MO 45 S	PVT PE083045C3267 S	OR 29 S	N/A	N/A	ARTERIAL	
6	Alt.	MO 92 E	RT C S	US 169 S	N/A	N/A	ARTERIAL	
7	Alt.	MO 45 S	OR 29 S	CST 64TH ST E	N/A	N/A	ARTERIAL	
8		RT E W	RT B S	RT DD S	Wednesday	12:00 PM	COLLECTOR	Wednesday, June 13, 2018
9	Alt.	RT KK W	US 169 N	RT B S	N/A	N/A	COLLECTOR	
10	Alt.	OR 29 N	CST 56TH ST E	MO 45 S	N/A	N/A	COLLECTOR	
11	Alt.	RT JJ W	MO 45 S	CST ROCK ST S	N/A	N/A	COLLECTOR	
12		RT D E	CST L P COOKINGHAM DR E	IS 29 S	Saturday	12:00 PM	FREEWAY	Saturday, June 16, 2018
13		MO 9 S	US 69 N	CST NW BRIARCLIFF PKWY W	Tuesday	8:00 AM	FREEWAY	Tuesday, June 12, 2018
14	Alt.	RT D E	IS 29 S	IS 435 N	N/A	N/A	FREEWAY	
15	Alt.	MO 152 E	CST AMITY AVE S	US 71 S	N/A	N/A	FREEWAY	
16	Alt.	RT D W	CST NW COOKINGHAM DR W	IS 435 N	N/A	N/A	FREEWAY	
17		IS 29 N	N/A	MO 152	Saturday	5:00 PM	INTERSTATE	Saturday, June 16, 2018
18		IS 29 N	N/A	RTS H-Z	Wednesday	2:00 PM	INTERSTATE	Wednesday, June 13, 2018
19		IS 635 S	MO 9 S	US 69 S	Tuesday	3:00 PM	INTERSTATE	Tuesday, June 12, 2018
20		IS 435 S	RT C S	CST NW COOKINGHAM DR E	Saturday	9:00 AM	INTERSTATE	Saturday, June 16, 2018
21		IS 29 N	N/A	MO 273	Thursday	2:00 PM	INTERSTATE	Thursday, June 14, 2018
22		IS 29 N	N/A	MO 92	Thursday	9:00 AM	INTERSTATE	Thursday, June 14, 2018
23		IS 29 S	RT DD E	RT Z E	Wednesday	3:00 PM	INTERSTATE	Wednesday, June 13, 2018
24		IS 635 N	RP IS29N TO IS635S S	IS 29 N	Tuesday	12:00 PM	INTERSTATE	Tuesday, June 12, 2018
25		IS 29 S	RT Z E	RT U E	Wednesday	11:00 AM	INTERSTATE	Wednesday, June 13, 2018
26		IS 29 S	RT U E	MO 273 S	Thursday	11:00 AM	INTERSTATE	Thursday, June 14, 2018
27		IS 435 S	MO 45 S	MO 152 E	Sunday	9:00 AM	INTERSTATE	Sunday, June 10, 2018
28		IS 435 N	MO 152 E	MO 45 S	Sunday	1:00 PM	INTERSTATE	Sunday, June 10, 2018
29		IS 435 S	RP IS435S TO IS29S S	.024 mile(s) before IS 29 S	Thursday	3:00 PM	INTERSTATE	Thursday, June 14, 2018
30	Alt.	IS 435 S	RT D E	RP IS435S TO IS29S S	N/A	N/A	INTERSTATE	
31	Alt.	IS 29 S	RT HH E	MO 92 E	N/A	N/A	INTERSTATE	
32	Alt.	IS 435 S	CST NW COOKINGHAM DR E	US 169 N	N/A	N/A	INTERSTATE	

# Seatbelt Survey Segments

PLATTE County

- Functional Classification**
- Interstate
  - Freeway/Expressway
  - Arterial
  - Collector
- Survey Segments**
- Primary
  - Alternate

2018 – Platte County - Survey Site Key					
(Drivers & Passengers Combined)					
Site #	Total # of Obs by Site	Un-weighted Use Rate by Site	Site #	Total # of Obs by Site	Un-weighted Use Rate by Site
1	89	95.5%	17	972	88.4%
2	157	86.0%	18	678	88.9%
3	173	82.7%	19	884	83.1%
4	830	84.8%	20	393	89.6%
5	Alternate Site		21	702	87.9%
6	Alternate Site		22	675	88.2%
7	Alternate Site		23	680	90.0%
8	3	33.3%	24	686	83.7%
9	Alternate Site		25	595	91.1%
10	Alternate Site		26	689	90.4%
11	Alternate Site		27	532	96.4%
12	129	88.4%	28	621	92.6%
13	468	88.5%	29	807	88.1%
14	Alternate Site		30	Alternate Site	
15	Alternate Site		31	Alternate Site	
16	Alternate Site		32	Alternate Site	
# of Unknowns Observed		6			
Total # of Observations, includes drivers & passengers					10,763
County Use Rate (Weighted)			88.7%		
County Use Rate (Un-Weighted)			88.3%		



Missouri  
Department of Transportation  
Transportation Planning  
1-888-ASK-MODOT  
WWW.MODOT.ORG



# SALINE COUNTY

A	B	C	D	E	F	G	H	I
Site #	Alt.	Survey Route	Start Crossroad	End Crossroad	Week Day	Start Time	Functional Class	Date of Survey
1		MO 41 N	RT F E	US 24 E	Friday	8:00 AM	ARTERIAL	Friday, June 08, 2018
2		US 65 N	RT N S	MO 127 S	Friday	12:00 PM	ARTERIAL	Friday, June 08, 2018
3		CST LINCOLN AVE S	CST SLATER ST E	CST EASTWOOD ST E	Friday	5:00 PM	ARTERIAL	Friday, June 08, 2018
4		MO 20 E	RT BB S	MO 127 S	Sunday	5:00 PM	ARTERIAL	Sunday, June 10, 2018
5	Alt.	MO 240 E	RT C E	RT M S	N/A	N/A	ARTERIAL	
6	Alt.	MO 20 E	CST HANCOCK ST E	RT BB S	N/A	N/A	ARTERIAL	
7	Alt.	CST LINCOLN AVE N	CST EASTWOOD ST E	CST SLATER ST E	N/A	N/A	ARTERIAL	
8		RT EE N	RT K S	MO 20 E	Wednesday	11:00 AM	COLLECTOR	Wednesday, June 06, 2018
9		RT H E	RT AA S	RT DD E	Thursday	12:00 PM	COLLECTOR	Thursday, June 07, 2018
10	Alt.	CST MARION ST E	CST SALT POND AVE S	BU 65 S	N/A	N/A	COLLECTOR	
11	Alt.	CST ENGLISH DR N	CST YERBY ST E	CST ARROW ST E	N/A	N/A	COLLECTOR	
12	Alt.	RT H E	CST FIRST ST E	CRD OLEANDER AVE S	N/A	N/A	COLLECTOR	
13		US 65 S	IS 70	N/A	Monday	12:00 PM	FREEWAY	Monday, June 04, 2018
14		US 65 S	BU 65 S JCT	N/A	Friday	2:00 PM	FREEWAY	Friday, June 08, 2018
15	Alt.	US 65 N	RT H E	BU 65 S	N/A	N/A	FREEWAY	
16	Alt.	US 65 N	OR 70 E	IS 70 E	N/A	N/A	FREEWAY	
17	Alt.	US 65 N	BU 65 S	.168 mile(s) after BU 65 S	N/A	N/A	FREEWAY	
18		IS 70 W	MO 127 S	MO 23 S	Sunday	3:00 PM	INTERSTATE	Sunday, June 10, 2018
19		IS 70 W	US 65 N	RT YY S	Monday	9:00 AM	INTERSTATE	Monday, June 04, 2018
20		IS 70 E	RT YY S	US 65 N	Monday	8:00 AM	INTERSTATE	Monday, June 04, 2018
21		IS 70 E	RT J S	RT K S	Thursday	9:00 AM	INTERSTATE	Thursday, June 07, 2018
22		IS 70 W	RT K S	RT J S	Thursday	8:00 AM	INTERSTATE	Thursday, June 07, 2018
23		IS 70 W	RT J S	US 65 N	Monday	3:00 PM	INTERSTATE	Monday, June 04, 2018
24		IS 70 E	MO 23 S	MO 127 S	Sunday	7:00 AM	INTERSTATE	Sunday, June 10, 2018
25		IS 70 W	RT YY S	RT EE S	Wednesday	5:00 PM	INTERSTATE	Wednesday, June 06, 2018
26		IS 70 W	RT EE S	MO 127 S	Sunday	8:00 AM	INTERSTATE	Sunday, June 10, 2018
27		IS 70 E	RT EE S	RT YY S	Wednesday	12:00 PM	INTERSTATE	Wednesday, June 06, 2018
28		IS 70 E	MO 127 S	RT EE S	Wednesday	4:00 PM	INTERSTATE	Wednesday, June 06, 2018
29		IS 70 E	US 65 N	RT J S	Thursday	5:00 PM	INTERSTATE	Thursday, June 07, 2018
30	Alt.	N/A	N/A	N/A	N/A	N/A	N/A	
31	Alt.	N/A	N/A	N/A	N/A	N/A	N/A	
32	Alt.	N/A	N/A	N/A	N/A	N/A	N/A	

# Seatbelt Survey Segments

**SALINE County**

2018 - Saline County - Survey Site Key (Drivers & Passengers Combined)								
Site #	Total # of Obs by Site	Un-weighted Use Rate by Site	Site #	Total # of Obs by Site	Un-weighted Use Rate by Site	Site #	Total # of Obs by Site	Un-weighted Use Rate by Site
1	16	43.8%	12	Alternate Site		23	553	87.3%
2	84	66.7%	13	239	85.4%	24	217	83.0%
3	101	60.4%	14	256	72.3	25	474	91.4%
4	43	86.1%	15	Alternate Site		26	307	88.0%
5	Alternate Site		16	Alternate Site		27	478	90.6%
6	Alternate Site		17	Alternate Site		28	528	88.8%
7	Alternate Site		18	891	86.5%	29	496	86.1%
8	10	80.0%	19	398	84.4%	30	No available site	
9	8	100.0%	20	417	89.5%	31	No available site	
10	Alternate Site		21	564	88.5%	32	No available site	
11	Alternate Site		22	355	90.1%			
Total # of Observations, includes drivers & passengers				6,435		# of Unknowns Observed		2
County Use Rate (Weighted)			87.8%		County Use Rate (Un-Weighted)		86.4%	

**Functional Classification**

- Interstate
- Freeway/Expressway
- Arterial
- Collector

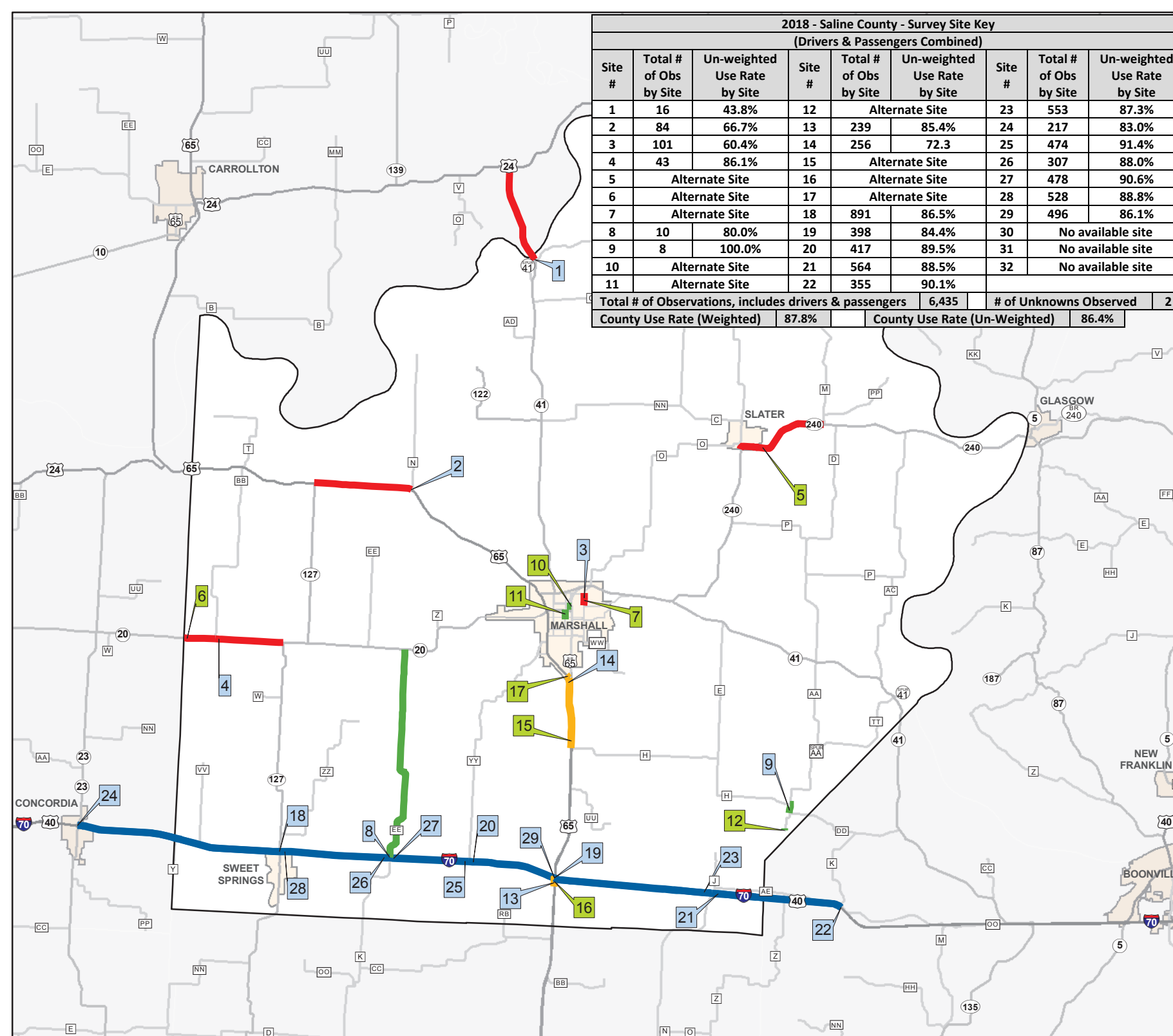
**Survey Segments**

- Primary
- Alternate

Missouri  
Department of Transportation  
Transportation Planning  
1-888-ASK-MODOT  
WWW.MODOT.ORG



Date: 3/22/2018





# ST. CHARLES COUNTY

A	B	C	D	E	F	G	H	I
Site #	Alt.	Survey Route	Start Crossroad	End Crossroad	Week Day	Start Time	Functional Class	Date of Survey
1		MO 94 W	CST BARTHEL AVE E	CST CLARK ST E	Monday	2:00 PM	ARTERIAL	Monday, June 11, 2018
2		CST PROSPECT RD E	RP IS64W TO PROSPECT RD E	CST PICARDY DR E	Sunday	10:00 AM	ARTERIAL	Sunday, June 17, 2018
3		MO 94 E	CST CLARK ST E	CST CLARK ST E	Monday	10:00 AM	ARTERIAL	Monday, June 11, 2018
4		CST W PEARCE BLVD W	CST E ALLEN RD E	CST PATRICIA AVE E	Wednesday	9:00 AM	ARTERIAL	Wednesday, June 13, 2018
5		CST E PEARCE BLVD E	CST WALL ST S	CST PEARCE BLVD E	Sunday	2:00 PM	ARTERIAL	Sunday, June 17, 2018
6		CST LAKE ST LOUIS BLVD E	CST LOCKSLEY MANOR DR E	CST BENT OAK CUT OFF RD E	Thursday	10:00 AM	ARTERIAL	Thursday, June 07, 2018
7	Alt.	CRD O FALLON RD W	CST WELDON SPRING PKWY E	RT K S	N/A	N/A	ARTERIAL	
8	Alt.	RT Z S	CST CHURCH ST S	CST S CHURCH ST S	N/A	N/A	ARTERIAL	
9	Alt.	CST LAKE ST LOUIS BLVD S	CST OAK BLUFF DR E	RT N E	N/A	N/A	ARTERIAL	
10		CST W TERRA LN E	OR 70 E	OR 70 E	Sunday	4:00 PM	COLLECTOR	Sunday, June 17, 2018
11		CST FALLON PKWY W	CST LEGACY POINTE DR E	CST ROYALLSPRINGS PKWY E	Saturday	11:00 AM	COLLECTOR	Saturday, June 09, 2018
12		RT D E	RT T S	CST MILL ST S	Wednesday	7:00 AM	COLLECTOR	Wednesday, June 13, 2018
13	Alt.	CST FREYMUTH RD S	RT A E	N/A	N/A	N/A	COLLECTOR	
14	Alt.	OR 70 W	CST WEST CLAY ST E	CST N SPENCER LOOP E	N/A	N/A	COLLECTOR	
15	Alt.	CRD SCOTTIE RD W	CRD POINT PRAIRIE RD S	CRD DUENKE RD S	N/A	N/A	COLLECTOR	
16		MO 364 W	CST HENKE RD S	IS 64 E	Thursday	8:00 AM	FREEWAY	Thursday, June 07, 2018
17		MO 364 E	IS 64 E	CST HENKE RD S	Thursday	1:00 PM	FREEWAY	Thursday, June 07, 2018
18		MO 370 W	CST HARRY S TRUMAN BLVD S	.137 mile(s) before CST SALT RIVER RD E	Monday	5:00 PM	FREEWAY	Monday, June 11, 2018
19	Alt.	MO 370 W	MO 141 S	MO 94 E	N/A	N/A	FREEWAY	
20	Alt.	MO 94 W	.21 mile(s) after CST PORTWEST DR S	CST OLD HWY 94 E	N/A	N/A	FREEWAY	
21	Alt.	CO PVT UNKNOWN TO RP RTN TO MO364W S	RP MO364W TO RTN S	RP RTN TO MO364W W	N/A	N/A	FREEWAY	
22		IS 64 W	US 61 N	IS 70 W	Sunday	9:00 AM	INTERSTATE	Sunday, June 17, 2018
23		IS 64 E	MO 94 E	PVT RESEARCH PARK CIR E	Thursday	2:00 PM	INTERSTATE	Thursday, June 07, 2018
24		IS 70 E	RT T S	CST WENTZVILLE PKWY E	Wednesday	4:00 PM	INTERSTATE	Wednesday, June 13, 2018
25		IS 70 W	MO 370 W	CST MID RIVERS MALL DR N	Saturday	2:00 PM	INTERSTATE	Saturday, June 09, 2018
26		IS 70 E	MO 94 W	LP 70 E	Monday	8:00 AM	INTERSTATE	Monday, June 11, 2018
27		IS 70 W	CST WENTZVILLE PKWY E	RT T S	Wednesday	12:00 PM	INTERSTATE	Wednesday, June 13, 2018
28		IS 70 W	MO 79 S	RT K S	Saturday	12:00 PM	INTERSTATE	Saturday, June 09, 2018
29		IS 70 E	MO 79 S	CST MID RIVERS MALL DR N	Saturday	5:00 PM	INTERSTATE	Saturday, June 09, 2018
30	Alt.	IS 70 E	CST CAVE SPRINGS DR S	CST ZUMBEHL RD S	N/A	N/A	INTERSTATE	
31	Alt.	IS 64 W	RP IS64W TO LONG RD S	.004 mile(s) before PVT RESEARCH PARK CIR E	N/A	N/A	INTERSTATE	
32	Alt.	IS 70 W	RT A E	RP IS70W TO US61S S	N/A	N/A	INTERSTATE	



**ST. CHARLES**  
County

**Functional Classification**

- Interstate
- Freeway/Expressway
- Arterial
- Collector

Primary

Alternate



Date: 3/22/2018

# ST. CLAIR COUNTY

A	B	C	D	E	F	G	H	I
Site #	Alt.	Survey Route	Start Crossroad	End Crossroad	Week Day	Start Time	Functional Class	Date of Survey
1		MO 82 W	MO 83 S	RT U S	Monday	1:00 PM	ARTERIAL	Monday, June 04, 2018
2		RT A E	RT D S	MO 13 N	Saturday	2:00 PM	ARTERIAL	Saturday, June 16, 2018
3		RT A E	RT E S	RT D S	Saturday	9:00 AM	ARTERIAL	Saturday, June 16, 2018
4		US 54 E	RT V S	RT J S	Wednesday	7:00 AM	ARTERIAL	Wednesday, June 13, 2018
5	Alt.	RT A W	RT H S	RT AA E	N/A	N/A	ARTERIAL	
6	Alt.	RT A W	CRD NW 501 S	CRD NW 801 S	N/A	N/A	ARTERIAL	
7	Alt.	US 54 E	RT K S	RT V S	N/A	N/A	ARTERIAL	
8		RT C W	RT HH S	RT NN S	Saturday	5:00 PM	COLLECTOR	Saturday, June 16, 2018
9		RT J N	RT W E	US 54 W	Wednesday	1:00 PM	COLLECTOR	Wednesday, June 13, 2018
10		RT H S	RT Y E	CRD SW 430 E	Wednesday	12:00 PM	COLLECTOR	Wednesday, June 13, 2018
11	Alt.	RT K N	US 54 W	MO 82 E	N/A	N/A	COLLECTOR	
12	Alt.	RT CC W	1.34 mile(s) before CRD NE 777 S	MO 13 S	N/A	N/A	COLLECTOR	
13	Alt.	RT F S	MO 52 W	RT A E	N/A	N/A	COLLECTOR	
14		MO 13 N	RT B E	RT CC E	Tuesday	3:00 PM	FREEWAY	Tuesday, June 12, 2018
15		MO 13 S	RT UU	N/A	Friday	12:00 PM	FREEWAY	Friday, June 15, 2018
16		MO 13 S	ST. CLAIR CO LINE	N/A	Saturday	3:00 PM	FREEWAY	Saturday, June 16, 2018
17		MO 13 S	RTS A-C	N/A	Tuesday	10:00 AM	FREEWAY	Tuesday, June 12, 2018
18		MO 13 N	RT CC E	RT A E	Tuesday	7:00 AM	FREEWAY	Tuesday, June 12, 2018
19		MO 13 N	RT N E	RT UU E	Friday	7:00 AM	FREEWAY	Friday, June 15, 2018
20		MO 13 N	BU 13 S	RT B E	Monday	8:00 AM	FREEWAY	Monday, June 04, 2018
21		MO 13 N	US 54 E	RT T E	Friday	9:00 AM	FREEWAY	Friday, June 15, 2018
22		MO 13 S	BU 13	N/A	Monday	11:00 AM	FREEWAY	Monday, June 04, 2018
23		MO 13 N	RT T E	RT TT E	Friday	5:00 PM	FREEWAY	Friday, June 15, 2018
24		MO 13 N	RT TT E	MO 82 E	Monday	7:00 AM	FREEWAY	Monday, June 04, 2018
25		MO 13 S	RT CC	N/A	Tuesday	9:00 AM	FREEWAY	Tuesday, June 12, 2018
26		MO 13 N	RT UU E	US 54 E	Friday	1:00 PM	FREEWAY	Friday, June 15, 2018
27	Alt.	MO 13 S	RT TT	N/A	N/A	N/A	FREEWAY	
28	Alt.	MO 13 S	RTS T-V	N/A	N/A	N/A	FREEWAY	
29	Alt.	MO 13 S	RT B	N/A	N/A	N/A	FREEWAY	

# Seatbelt Survey Segments

ST. CLAIR County

**Functional Classification**

- Interstate
- Freeway/Expressway
- Arterial
- Collector

**Survey Segments**

- Primary
- Alternate

2018 – St. Clair County - Survey Site Key (Drivers & Passengers Combined)								
Site #	Total # of Obs by Site	Un-weighted Use Rate by Site	Site #	Total # of Obs by Site	Un-weighted Use Rate by Site	Site #	Total # of Obs by Site	Un-weighted Use Rate by Site
1	22	81.8%	11	Alternate Site		21	359	88.9%
2	46	60.9%	12	Alternate Site		22	314	91.7%
3	46	54.4%	13	Alternate Site		23	474	86.7%
4	44	79.6%	14	322	90.7%	24	187	87.2%
5	Alternate Site		15	446	88.6%	25	220	90.5%
6	Alternate Site		16	438	90.6%	26	425	92.0%
7	Alternate Site		17	292	88.7%	27	Alternate Site	
8	25	72.0%	18	194	87.1%	28	Alternate Site	
9	6	50.0%	19	159	81.1%	29	Alternate Site	
10	17	76.5%	20	289	87.2%			
Total # of Observations, includes drivers & passengers					4,325	# of Unknowns Observed		
County Use Rate (Weighted)					89.5%	County Use Rate (Un-Weighted)		
						88.0%		

Missouri  
Department of Transportation  
Transportation Planning  
1-888-ASK-MODOT  
WWW.MODOT.ORG



Date: 3/22/2018

# ST. FRANCOIS COUNTY

A	B	C	D	E	F	G	H	I
Site #	Alt.	Survey Route	Start Crossroad	End Crossroad	Week Day	Start Time	Functional Class	Date of Survey
1		CST NEW PERRINE RD E	US 67 S	CST AIR PARK DR S	Monday	12:00 PM	ARTERIAL	Monday, June 11, 2018
2		US 67 N	RT Y E	RT JJ S	Sunday	2:00 PM	FREEWAY	Sunday, June 17, 2018
3		US 67 N	MO 32 W	CST PARKWAY DR E	Wednesday	7:00 AM	FREEWAY	Wednesday, June 13, 2018
4		US 67 N	MO 47 S	RT Y E	Sunday	5:00 PM	FREEWAY	Sunday, June 17, 2018
5		CST JUNIPER ST E	CST WATTS ST E	CST ALLEN ST E	Wednesday	5:00 PM	COLLECTOR	Wednesday, June 13, 2018
6		RT K W	RT C E	.202 mile(s) before PVT SICKMAN RD S	Sunday	3:00 PM	COLLECTOR	Sunday, June 17, 2018
7	Alt.	BU 32 W	BU 67 S	CST CRANE ST E	N/A	N/A	ARTERIAL	
8	Alt.	CST STATE ST N	CST ST JOE DR S	MO 8 E	N/A	N/A	ARTERIAL	
9	Alt.	MO 8 E	CST JANICE ST E	RT Z E	N/A	N/A	ARTERIAL	
10		MO 32 W	RT O E	BU 32 E	Tuesday	2:00 PM	FREEWAY	Tuesday, June 12, 2018
11		CST POTOSI ST S	MO 32 W	CST MAPLE ST E	Saturday	11:00 AM	ARTERIAL	Saturday, June 09, 2018
12		MO 32 E	RP US67N TO MO32S N	CST WALTON DR S	Saturday	5:00 PM	FREEWAY	Saturday, June 09, 2018
13		RT O E	CST JEFFERSON AVE E	RT D S	Wednesday	8:00 AM	COLLECTOR	Wednesday, June 13, 2018
14	Alt.	RT OO S	RT F E	RT DD E	N/A	N/A	COLLECTOR	
15	Alt.	RT O W	RT D S	CST JEFFERSON AVE E	N/A	N/A	COLLECTOR	
16	Alt.	CST WESTWOOD DR N	CST HIGH ST E	CST DAVIS CT S	N/A	N/A	COLLECTOR	
17		US 67 S	MO 32 S JCT	N/A	Saturday	9:00 AM	FREEWAY	Saturday, June 09, 2018
18		RT H N	N/A	COLLEGE AVE NOS	Monday	2:00 PM	ARTERIAL	Monday, June 11, 2018
19		US 67 S	MO 8	N/A	Wednesday	12:00 PM	FREEWAY	Wednesday, June 13, 2018
20		US 67 N	RT H S	RT DD E	Monday	7:00 AM	FREEWAY	Monday, June 11, 2018
21		RT BB N	MO 32 E	CST CEDAR ST S	Tuesday	10:00 AM	COLLECTOR	Tuesday, June 12, 2018
22		BU 32 W	CST FLAT RIVER DR S	BU 67 S	Tuesday	3:00 PM	ARTERIAL	Tuesday, June 12, 2018
23		MO 32 W	BU 32 E	.393 mile(s) before CRD PIMVILLE RD E	Tuesday	9:00 AM	ARTERIAL	Tuesday, June 12, 2018
24		CST COLUMBIA ST E	CST FRANKLIN ST S	RT H S	Monday	4:00 PM	ARTERIAL	Monday, June 11, 2018
25		US 67 N	CST NEW PERRINE RD E	MO 221 N	Saturday	12:00 PM	FREEWAY	Saturday, June 09, 2018
26		US 67 S	RT JJ	N/A	Sunday	9:00 AM	FREEWAY	Sunday, June 17, 2018
27	Alt.	MO 32 E	US 67 S	RP US67N TO MO32S N	N/A	N/A	FREEWAY	
28	Alt.	US 67 N	RT H S	CST NEW PERRINE RD E	N/A	N/A	FREEWAY	
29	Alt.	US 67 S	RT DD	N/A	N/A	N/A	FREEWAY	

# Seatbelt Survey Segments

ST. FRANCOIS County

**Functional Classification**

- Interstate
- Freeway/Expressway
- Arterial
- Collector

**Survey Segments**

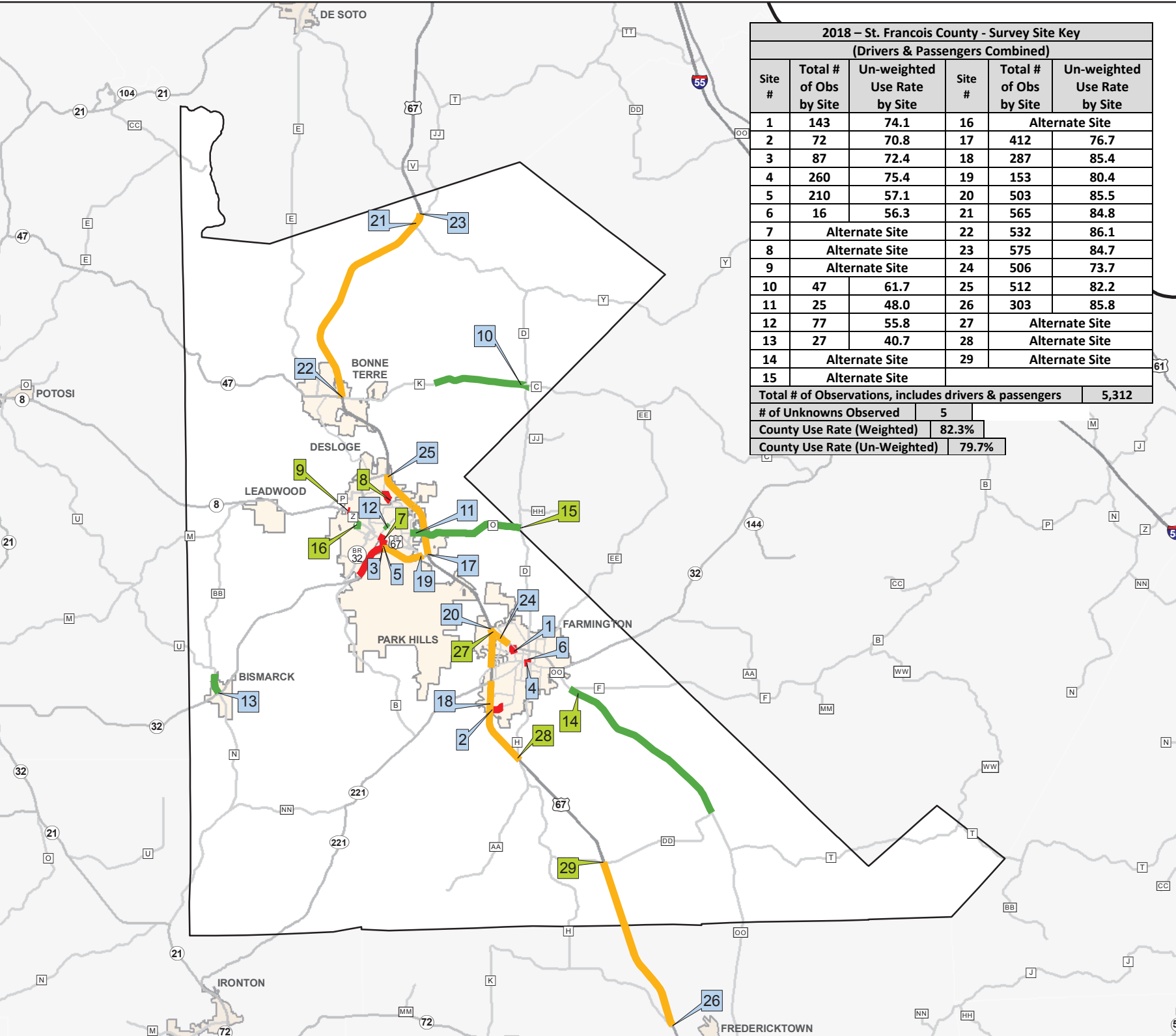
- Primary
- Alternate

2018 – St. Francois County - Survey Site Key					
(Drivers & Passengers Combined)					
Site #	Total # of Obs by Site	Un-weighted Use Rate by Site	Site #	Total # of Obs by Site	Un-weighted Use Rate by Site
1	143	74.1	16	Alternate Site	
2	72	70.8	17	412	76.7
3	87	72.4	18	287	85.4
4	260	75.4	19	153	80.4
5	210	57.1	20	503	85.5
6	16	56.3	21	565	84.8
7	Alternate Site		22	532	86.1
8	Alternate Site		23	575	84.7
9	Alternate Site		24	506	73.7
10	47	61.7	25	512	82.2
11	25	48.0	26	303	85.8
12	77	55.8	27	Alternate Site	
13	27	40.7	28	Alternate Site	
14	Alternate Site		29	Alternate Site	
15	Alternate Site				
Total # of Observations, includes drivers & passengers					5,312
# of Unknowns Observed			5		
County Use Rate (Weighted)			82.3%		
County Use Rate (Un-Weighted)			79.7%		

Missouri  
Department of Transportation  
Transportation Planning  
1-888-ASK-MODOT  
WWW.MODOT.ORG



Date: 3/22/2018



## ST. LOUIS CITY &amp; COUNTY

A	B	C	D	E	F	G	H	I
Site #	Alt.	Survey Route	Start Crossroad	End Crossroad	Week Day	Start Time	Functional Class	Date of Survey
1		CST FORSYTH BLVD W	CST SKINKER BLVD S	CST BIG BEND BLVD E	Friday	4:00 PM	ARTERIAL	Friday, June 15, 2018
2		CST GRAND BLVD S	IS 44 W	CST SHAW BLVD E	Tuesday	2:00 PM	ARTERIAL	Tuesday, June 12, 2018
3		CST FORSYTH BLVD W	CST BIG BEND BLVD E	CST KINGSBURY AVE E	Friday	7:00 AM	ARTERIAL	Friday, June 15, 2018
4		CST BROADWAY ST N	CST KEOKUK ST E	CST JEFFERSON AVE S	Saturday	7:00 AM	ARTERIAL	Saturday, June 09, 2018
5		CST BROADWAY ST N	MO 231 S	CST LOUGHBOROUGH AVE E	Saturday	9:00 AM	ARTERIAL	Saturday, June 09, 2018
6		CST JEFFERSON AVE S	CST RUSSELL BLVD E	CST GRAVOIS AVE E	Tuesday	12:00 PM	ARTERIAL	Tuesday, June 12, 2018
7	Alt.	CST SKINKER BLVD S	CST CLAYTON RD E	CST OAKLAND AVE E	N/A	N/A	ARTERIAL	
8	Alt.	CST MCKNIGHT RD S	CST OLIVE BLVD E	RP IS170W TO DELMAR BLVD E	N/A	N/A	ARTERIAL	
9	Alt.	MO 100 E	CST MELROSE RD E	CST BOONESS LN E	N/A	N/A	ARTERIAL	
10		CST PARK AVE E	CST GRAND BLVD S	CST JEFFERSON AVE S	Tuesday	10:00 AM	COLLECTOR	Tuesday, June 12, 2018
11		CST MASON RIDGE RD E	CST CLAYTON RD E	CST MASON RD S	Thursday	8:00 AM	COLLECTOR	Thursday, June 07, 2018
12	Alt.	CRD LARIMORE RD E	CST BELLEFONTAINE RD S	CRD COLUMBIA BOTTOM RD S	N/A	N/A	COLLECTOR	
13	Alt.	CST MACKLIND AVE S	CST CHIPPEWA BLVD E	CST LOUGHBOROUGH AVE E	N/A	N/A	COLLECTOR	
14	Alt.	CST CHESTERFIELD PKWY EAST N	OR 64 W	CST OLIVE BLVD E	N/A	N/A	COLLECTOR	
15		MO 141 N	CST BOWLES AVE S	IS 44 W	Thursday	12:00 PM	FREEWAY	Thursday, June 07, 2018
16	Alt.	MO 141 N	IS 64 W	CST ST LUKES HOSPITAL DR E	N/A	N/A	FREEWAY	
17	Alt.	MO 141 N	RR SAINT LOUIS DISTRICT E	CST MISSOURI BOTTOM RD E	N/A	N/A	FREEWAY	
18	Alt.	MO 141 S	CRD DUTCH MILL DR E	MO 100 W	N/A	N/A	FREEWAY	
19		IS 55 N	CST ARSENAL AVE E	IS 44 E	Saturday	5:00 PM	INTERSTATE	Saturday, June 09, 2018
20		IS 270 W	MO 364 W	MO 340 E	Monday	1:00 PM	INTERSTATE	Monday, June 04, 2018
21		IS 70 E	US 67 N	CST CYPRESS RD S	Monday	11:00 AM	INTERSTATE	Monday, June 04, 2018
22		IS 55 N	MO 141 N	CRD MERAMEC BOTTOM RD E	Thursday	9:00 AM	INTERSTATE	Thursday, June 07, 2018
23		IS 44 E	JAMIESON AVE	N/A	Tuesday	11:00 AM	INTERSTATE	Tuesday, June 12, 2018
24		IS 170 E	IS 270 E	RP IS270E TO IS170E E	Monday	8:00 AM	INTERSTATE	Monday, June 04, 2018
25		IS 270 W	CST WEST FLORISSANT AVE S	CST WASHINGTON ST E	Friday	12:00 PM	INTERSTATE	Friday, June 15, 2018
26		IS 270 E	MO 364 W	CST DORSETT RD E	Monday	2:00 PM	INTERSTATE	Monday, June 04, 2018
27		IS 55 S	CST BROADWAY ST S	CST BATES ST E	Saturday	11:00 AM	INTERSTATE	Saturday, June 09, 2018
28		IS 270 W	MO 30 W	MO 21 S	Thursday	1:00 PM	INTERSTATE	Thursday, June 07, 2018
29		IS 270 W	MO 367 S	CRD OLD HALLS FERRY RD S	Friday	5:00 PM	INTERSTATE	Friday, June 15, 2018
30	Alt.	IS 270 W	CST DOUGHERTY FERRY RD E	CST BIG BEND RD E	N/A	N/A	INTERSTATE	
31	Alt.	IS 64 W	RT JJ S	RP IS270E TO IS64W W	N/A	N/A	INTERSTATE	
32	Alt.	IS 170 E	CST SCUDDER AVE E	IS 70 W	N/A	N/A	INTERSTATE	



# Seatbelt Survey Segments

ST. LOUIS CITY  
ST. LOUIS  
County

**Functional Classification**

- Interstate
- Freeway/Expressway
- Arterial
- Collector

**Survey Segments**

- Primary
- Alternate

2018 – St. Louis County		
Survey Site Key		
Drivers & Passengers Combined		
Site #	Total # of Obs by Site	Un-weighted Use Rate by Site
1	77	76.6%
2	125	64.0%
3	161	77.6%
4	57	57.9%
5	123	56.1%
6	124	75.0%
7	Alternate Site	
8	Alternate Site	
9	Alternate Site	
10	70	62.9%
11	96	86.5%
12	Alternate Site	
13	Alternate Site	
14	Alternate Site	
15	171	83.6%
16	Alternate Site	
17	Alternate Site	
18	Alternate Site	
19	517	77.0%
20	360	85.8%
21	464	82.5%
22	312	83.3%
23	314	81.5%
24	440	70.9%
25	317	79.5%
26	393	81.4%
27	65	89.2%
28	429	84.9%
29	145	77.2%
30	Alternate Site	
31	Alternate Site	
32	Alternate Site	
# of Unknowns Observed		3
County Use Rate (Weighted)		80.4%
County Use Rate (Un-Weighted)		78.8%
Total # of Observations, includes drivers & passengers		4,760

Missouri  
Department of Transportation  
Transportation Planning  
1-888-ASK-MODOT  
WWW.MODOT.ORG



Date: 6/13/2018

# STODDARD COUNTY

A	B	C	D	E	F	G	H	I
Site #	Alt.	Survey Route	Start Crossroad	End Crossroad	Week Day	Start Time	Functional Class	Date of Survey
1		CST ARVIN RD E	BU 60 E	CST TWO MILE RD S	Friday	1:00 PM	ARTERIAL	Friday, June 08, 2018
2		MO 25 N	N/A	US 60	Monday	1:00 PM	ARTERIAL	Monday, June 04, 2018
3		MO 25 N	N/A	RT AA N JCT	Saturday	12:00 PM	ARTERIAL	Saturday, June 09, 2018
4		MO 25 N	N/A	RT AB	Thursday	2:00 PM	ARTERIAL	Thursday, June 07, 2018
5		MO 25 N	N/A	RT NN	Thursday	12:00 PM	ARTERIAL	Thursday, June 07, 2018
6		MO 25 S	BU 60 E	CST CEMETERY RD E	Monday	11:00 AM	ARTERIAL	Monday, June 04, 2018
7	Alt.	BU 60 W	CST ONE MILE RD S	CST ELLARE E	N/A	N/A	ARTERIAL	
8	Alt.	CST WALNUT ST N	RT AF E	CST GRANT ST E	N/A	N/A	ARTERIAL	
9	Alt.	MO 25 S	.147 mile(s) after CST BLOOMFIELD AVE E	RT AA S	N/A	N/A	ARTERIAL	
10		MO 51 S	RT J E	RT AE E	Tuesday	5:00 PM	COLLECTOR	Tuesday, June 05, 2018
11		RT M E	RT K E	RT PP E	Thursday	3:00 PM	COLLECTOR	Thursday, June 07, 2018
12		RT AF E	CRD 637 S	CRD 624 E	Monday	5:00 PM	COLLECTOR	Monday, June 04, 2018
13		RT TT S	RT WW S	CRD 624 E	Tuesday	10:00 AM	COLLECTOR	Tuesday, June 05, 2018
14		RT BB N	CRD 227 S	RT K E	Thursday	10:00 AM	COLLECTOR	Thursday, June 07, 2018
15		RT TT N	CRD 624 E	RT WW S	Friday	10:00 AM	COLLECTOR	Friday, June 08, 2018
16	Alt.	MO 153 S	RT Z E	RT D E	N/A	N/A	COLLECTOR	
17	Alt.	RT N S	MO 91 S	RT Y E	N/A	N/A	COLLECTOR	
18	Alt.	RT W W	RT E S	.501 mile(s) before RT Z E	N/A	N/A	COLLECTOR	
19		US 60 E	RT AD S	CST ONE MILE RD S	Monday	8:00 AM	FREEWAY	Monday, June 04, 2018
20		US 60 W	MO 51 S	RT DD S	Tuesday	4:00 PM	FREEWAY	Tuesday, June 05, 2018
21		US 60 W	RT WW S	MO 51 S	Tuesday	12:00 PM	FREEWAY	Tuesday, June 05, 2018
22		US 60 W	RT AD S	RT ZZ S	Friday	3:00 PM	FREEWAY	Friday, June 08, 2018
23		US 60 E	MO 114 E	RT E S	Saturday	11:00 AM	FREEWAY	Saturday, June 09, 2018
24		US 60 W	RT AH S	MO 153 S	Saturday	3:00 PM	FREEWAY	Saturday, June 09, 2018
25		US 60 E	MO 153 S	RT AH S	Saturday	1:00 PM	FREEWAY	Saturday, June 09, 2018
26		US 60 E	RT TT S	RT F S	Friday	9:00 AM	FREEWAY	Friday, June 08, 2018
27	Alt.	US 60 W	MO 153 S	RT FF S	N/A	N/A	FREEWAY	
28	Alt.	US 60 W	MO 114 E	RT AH S	N/A	N/A	FREEWAY	
29	Alt.	US 60 W	CST ONE MILE RD S	RT AD S	N/A	N/A	FREEWAY	



# Seatbelt Survey Segments

STODDARD County

**Functional Classification**

- Interstate
- Freeway/Expressway
- Arterial
- Collector

**Survey Segments**

- Primary
- Alternate

2018 – Stoddard County - Survey Site Key					
(Drivers & Passengers Combined)					
Site #	Total # of Obs by Site	Un-weighted Use Rate by Site	Site #	Total # of Obs by Site	Un-weighted Use Rate by Site
1	58	70.7%	16	Alternate Site	
2	118	89.8%	17	Alternate Site	
3	108	82.4%	18	Alternate Site	
4	110	83.6%	19	162	86.4%
5	93	82.8%	20	215	86.1%
6	120	89.2%	21	183	92.4%
7	Alternate Site		22	304	88.8%
8	Alternate Site		23	226	88.9%
9	Alternate Site		24	215	90.2%
10	48	83.3%	25	190	96.3%
11	1	0.0%	26	224	85.7%
12	21	71.4%	27	Alternate Site	
13	43	46.5%	28	Alternate Site	
14	1	100.0%	29	Alternate Site	
15	89	33.7%			
Total # of Observations, includes drivers & passengers					2,529
# of Unknowns Observed			0		
County Use Rate (Weighted)			88.7%		
County Use Rate (Un-Weighted)			85.1%		



Missouri  
Department of Transportation  
Transportation Planning  
1-888-ASK-MODOT  
WWW.MODOT.ORG



Date: 3/22/2018

# WEBSTER COUNTY

A	B	C	D	E	F	G	H	I
Site #	Alt.	Survey Route	Start Crossroad	End Crossroad	Week Day	Start Time	Functional Class	Date of Survey
1		MO 38 W	RT C S	RT JJ S	Wednesday	9:00 AM	ARTERIAL	Wednesday, June 13, 2018
2	Alt.	MO 38 E	CST JEFFERSON ST E	RT OO E	N/A	N/A	ARTERIAL	
3	Alt.	MO 38 W	RT CC S	RT OO E	N/A	N/A	ARTERIAL	
4	Alt.	MO 38 E	RT OO E	RT CC S	N/A	N/A	ARTERIAL	
5		RT CC N	CRD RIFLE RANGE RD S	RT M E	Wednesday	2:00 PM	COLLECTOR	Wednesday, June 13, 2018
6		RT DD W	CRD SWALLOW TAIL RD E	CST ELM ST S	Wednesday	10:00 AM	COLLECTOR	Wednesday, June 13, 2018
7		RT BB S	CST MACK RD E	1.036 mile(s) after CRD TWILIGHT RD E	Friday	9:00 AM	COLLECTOR	Friday, June 15, 2018
8		RT Z N	MO 14 E	RT TT E	Friday	10:00 AM	COLLECTOR	Friday, June 15, 2018
9		BU 60 W	US 60 E	CST MILL ST S	Tuesday	12:00 PM	COLLECTOR	Tuesday, June 12, 2018
10	Alt.	RT M W	RT JJ S	RT F E	N/A	N/A	COLLECTOR	
11	Alt.	RT KK S	RT PP E	CRD OLD JACKSON RD E	N/A	N/A	COLLECTOR	
12	Alt.	RT J E	CRD J RD S	CRD GREENWOOD RD S	N/A	N/A	COLLECTOR	
13		US 60 E	.175 mile(s) after RP US60E TO RTB W	RT VV S	Tuesday	8:00 AM	FREEWAY	Used Alt.
14		US 60 W	RT Z S	.228 mile(s) after RT Z S	Tuesday	3:00 PM	FREEWAY	Tuesday, June 12, 2018
15		US 60 E	RT A S	RT NN S	Friday	1:00 PM	FREEWAY	Friday, June 15, 2018
16		US 60 W	RT VV S	.206 mile(s) before RP RTB TO US60W W	Tuesday	7:00 AM	FREEWAY	Tuesday, June 12, 2018
17		US 60 E	RT Z S	RT A S	Friday	2:00 PM	FREEWAY	Friday, June 15, 2018
18		US 60 E	RT O S	RT K S	Friday	5:00 PM	FREEWAY	Friday, June 15, 2018
19	Alt.	US 60 E	RT NN S	RT O S	N/A	N/A	FREEWAY	
20	Alt.	US 60 E	RT K S	RT O S	N/A	N/A	FREEWAY	
21	Alt.	US 60 E	RT FF S	RT PP E	N/A	N/A	FREEWAY	Used for Site 13 Tuesday, June 12, 2018
22		IS 44 W	RT J E	CRD SAMPSON RD E	Thursday	1:00 PM	INTERSTATE	Thursday, June 14, 2018
23		IS 44 W	CRD SAMPSON RD E	MO 38 E	Thursday	5:00 PM	INTERSTATE	Thursday, June 14, 2018
24		IS 44 E	RT B	N/A	Saturday	10:00 AM	INTERSTATE	Saturday, June 16, 2018
25		IS 44 E	CRD SAMPSON RD	N/A	Thursday	2:00 PM	INTERSTATE	Thursday, June 14, 2018
26		IS 44 W	MO 38 E	RT B S	Saturday	11:00 AM	INTERSTATE	Saturday, June 16, 2018
27		IS 44 W	RT B S	MO 125 S	Saturday	9:00 AM	INTERSTATE	Saturday, June 16, 2018
28		IS 44 E	MO 38	N/A	Thursday	9:00 AM	INTERSTATE	Thursday, June 14, 2018
29		IS 44 E	WEBSTER CO LINE	N/A	Saturday	7:00 AM	INTERSTATE	Saturday, June 16, 2018
30	Alt.	N/A	N/A	N/A	N/A	N/A	N/A	
31	Alt.	N/A	N/A	N/A	N/A	N/A	N/A	
32	Alt.	N/A	N/A	N/A	N/A	N/A	N/A	

# Seatbelt Survey Segments

WEBSTER County

**Functional Classification**

- Interstate
- Freeway/Expressway
- Arterial
- Collector

**Survey Segments**

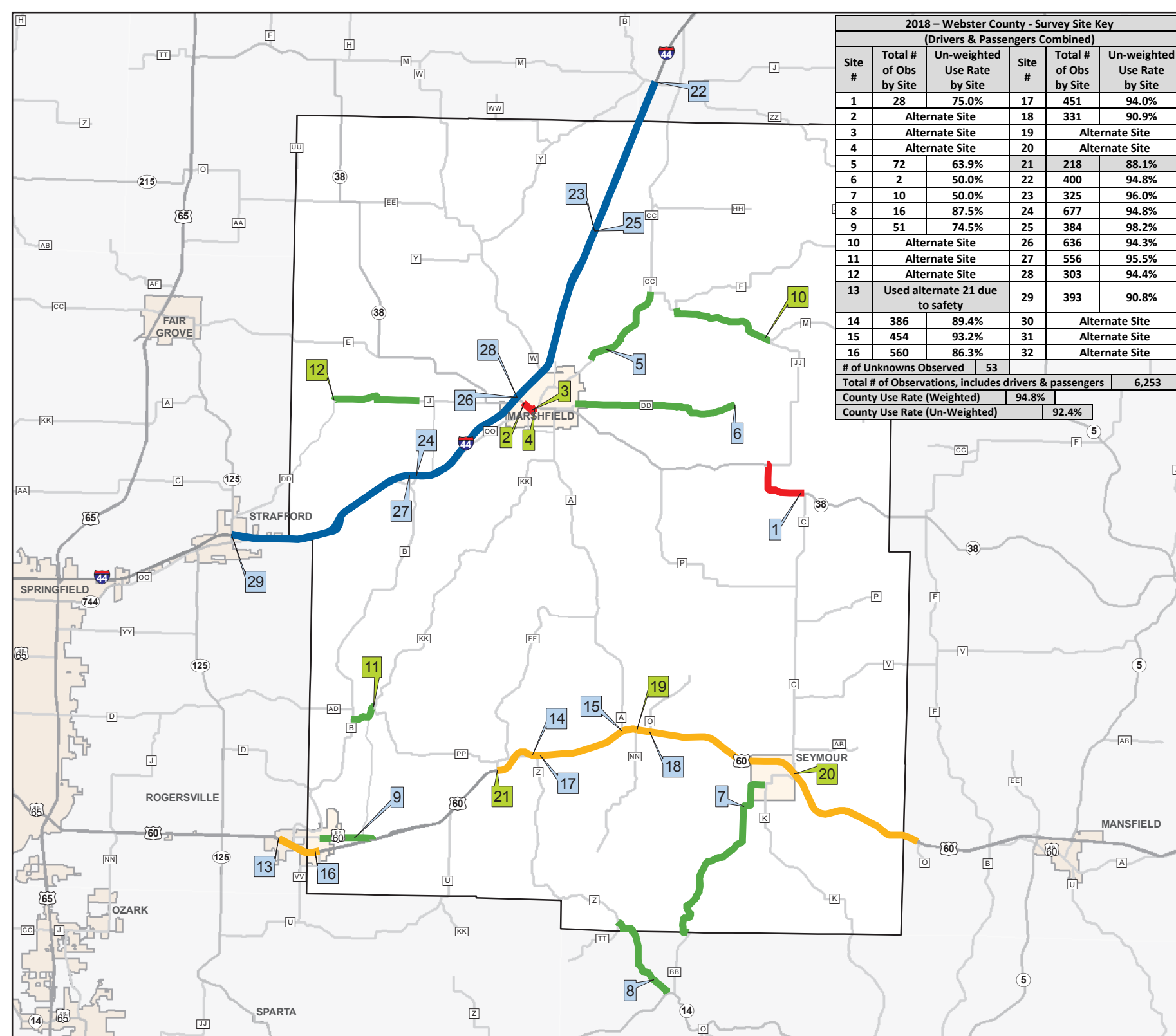
- Primary
- Alternate

2018 – Webster County - Survey Site Key (Drivers & Passengers Combined)					
Site #	Total # of Obs by Site	Un-weighted Use Rate by Site	Site #	Total # of Obs by Site	Un-weighted Use Rate by Site
1	28	75.0%	17	451	94.0%
2	Alternate Site		18	331	90.9%
3	Alternate Site		19	Alternate Site	
4	Alternate Site		20	Alternate Site	
5	72	63.9%	21	218	88.1%
6	2	50.0%	22	400	94.8%
7	10	50.0%	23	325	96.0%
8	16	87.5%	24	677	94.8%
9	51	74.5%	25	384	98.2%
10	Alternate Site		26	636	94.3%
11	Alternate Site		27	556	95.5%
12	Alternate Site		28	303	94.4%
13	Used alternate 21 due to safety		29	393	90.8%
14	386	89.4%	30	Alternate Site	
15	454	93.2%	31	Alternate Site	
16	560	86.3%	32	Alternate Site	
# of Unknowns Observed		53			
Total # of Observations, includes drivers & passengers					6,253
County Use Rate (Weighted)			94.8%		
County Use Rate (Un-Weighted)				92.4%	

Missouri  
Department of Transportation  
Transportation Planning  
1-888-ASK-MODOT  
WWW.MODOT.ORG



Date: 3/22/2018



# WRIGHT COUNTY

A	B	C	D	E	F	G	H	I
Site #	Alt.	Survey Route	Start Crossroad	End Crossroad	Week Day	Start Time	Functional Class	Date of Survey
1		MO 5 S	RT J E	RT AA S	Friday	11:00 AM	ARTERIAL	Friday, June 15, 2018
2		MO 5 N	RT V E	MO 38 E	Monday	4:00 PM	ARTERIAL	Monday, June 11, 2018
3		MO 5 N	RT AB E	RT V E	Monday	11:00 AM	ARTERIAL	Monday, June 11, 2018
4		MO 38 E	RT E S	MO 95 S	Sunday	11:00 AM	ARTERIAL	Sunday, June 17, 2018
5	Alt.	MO 95 S	US 60 W	BU 60 E	N/A	N/A	ARTERIAL	
6	Alt.	MO 38 W	RT MM S	MO 95 S	N/A	N/A	ARTERIAL	
7	Alt.	MO 5 N	RT AA S	RT J E	N/A	N/A	ARTERIAL	
8		RT JJ W	MO 95 N	CRD PERKINS RD E	Sunday	12:00 PM	COLLECTOR	Sunday, June 17, 2018
9		MO 95 N	RT H E	RT AF S	Sunday	2:00 PM	COLLECTOR	Sunday, June 17, 2018
10		RT H W	RT TT S	MO 5 S	Friday	4:00 PM	COLLECTOR	Friday, June 15, 2018
11		RT M W	RT DD S	RT AC S	Friday	9:00 AM	COLLECTOR	Friday, June 15, 2018
12		RT O N	CRD PANTHER HOLLER RD S	CRD CONNECTOR RD S	Wednesday	1:00 PM	COLLECTOR	Wednesday, June 13, 2018
13	Alt.	RT DD N	RT MM E	CRD OAK HILL RD E	N/A	N/A	COLLECTOR	
14	Alt.	MO 95 N	RT W E	RT FF E	N/A	N/A	COLLECTOR	
15	Alt.	RT EE N	MO 5 S	CRD BAKER CREEK RD E	N/A	N/A	COLLECTOR	
16		US 60 W	MO 95 S	BU 60 E	Saturday	8:00 AM	FREEWAY	Saturday, June 16, 2018
17		US 60 E	RT K S	RT O S	Wednesday	10:00 AM	FREEWAY	Wednesday, June 13, 2018
18		US 60 E	BU 60 E	MO 95 S	Saturday	12:00 PM	FREEWAY	Used Alt.
19		US 60 E	MO 5 S	MO 5 N	Monday	9:00 AM	FREEWAY	Monday, June 11, 2018
20		US 60 E	MO 5 N	RT Y S	Monday	3:00 PM	FREEWAY	Monday, June 11, 2018
21		US 60 E	MO 95 S	RT MM S	Saturday	10:00 AM	FREEWAY	Saturday, June 16, 2018
22		US 60 W	RT O S	RT C S	Wednesday	5:00 PM	FREEWAY	Wednesday, June 13, 2018
23		US 60 W	RT C S	RT Y S	Wednesday	3:00 PM	FREEWAY	Wednesday, June 13, 2018
24		US 60 E	RT E S	BU 60 E	Saturday	4:00 PM	FREEWAY	Saturday, June 16, 2018
25		US 60 W	RT MM S	MO 95 S	Saturday	3:00 PM	FREEWAY	Saturday, June 16, 2018
26		US 60 W	BU 60 E	RT C S	Wednesday	12:00 PM	FREEWAY	Wednesday, June 13, 2018
27	Alt.	US 60 E	RT O S	MO 5 S	N/A	N/A	FREEWAY	Used for Site 18 Saturday, June 16, 2018
28	Alt.	US 60 W	RT Y S	MO 5 N	N/A	N/A	FREEWAY	
29	Alt.	US 60 W	MO 5 N	MO 5 S	N/A	N/A	FREEWAY	

# Seatbelt Survey Segments

WRIGHT County

**Functional Classification**

- Interstate
- Freeway/Expressway
- Arterial
- Collector

**Survey Segments**

- Primary
- Alternate

2018 – Wright County - Survey Site Key (Drivers & Passengers Combined)					
Site #	Total # of Obs by Site	Un-weighted Use Rate by Site	Site #	Total # of Obs by Site	Un-weighted Use Rate by Site
1	41	85.4%	16	Alternate Site	
2	45	64.4%	17	Alternate Site	
3	57	71.9%	18	Used alternate 27 due to safety	
4	26	73.1%	19	178	84.8%
5	Alternate Site		20	213	82.6%
6	Alternate Site		21	192	80.7%
7	Alternate Site		22	262	90.1%
8	15	33.3%	23	253	91.7%
9	33	78.8%	24	131	79.4%
10	22	59.1%	25	163	76.7%
11	23	60.9%	26	255	89.0%
12	3	66.7%	27	133	80.5%
13	Alternate Site		28	Alternate Site	
14	Alternate Site		29	Alternate Site	
15	Alternate Site				
Total # of Observations, includes drivers & passengers					2,376
# of Unknowns Observed		40			
County Use Rate (Weighted)			86.2%		
County Use Rate (Un-Weighted)			83.2%		

Missouri  
Department of Transportation  
Transportation Planning  
1-888-ASK-MODOT  
WWW.MODOT.ORG



Date: 3/22/2018

