



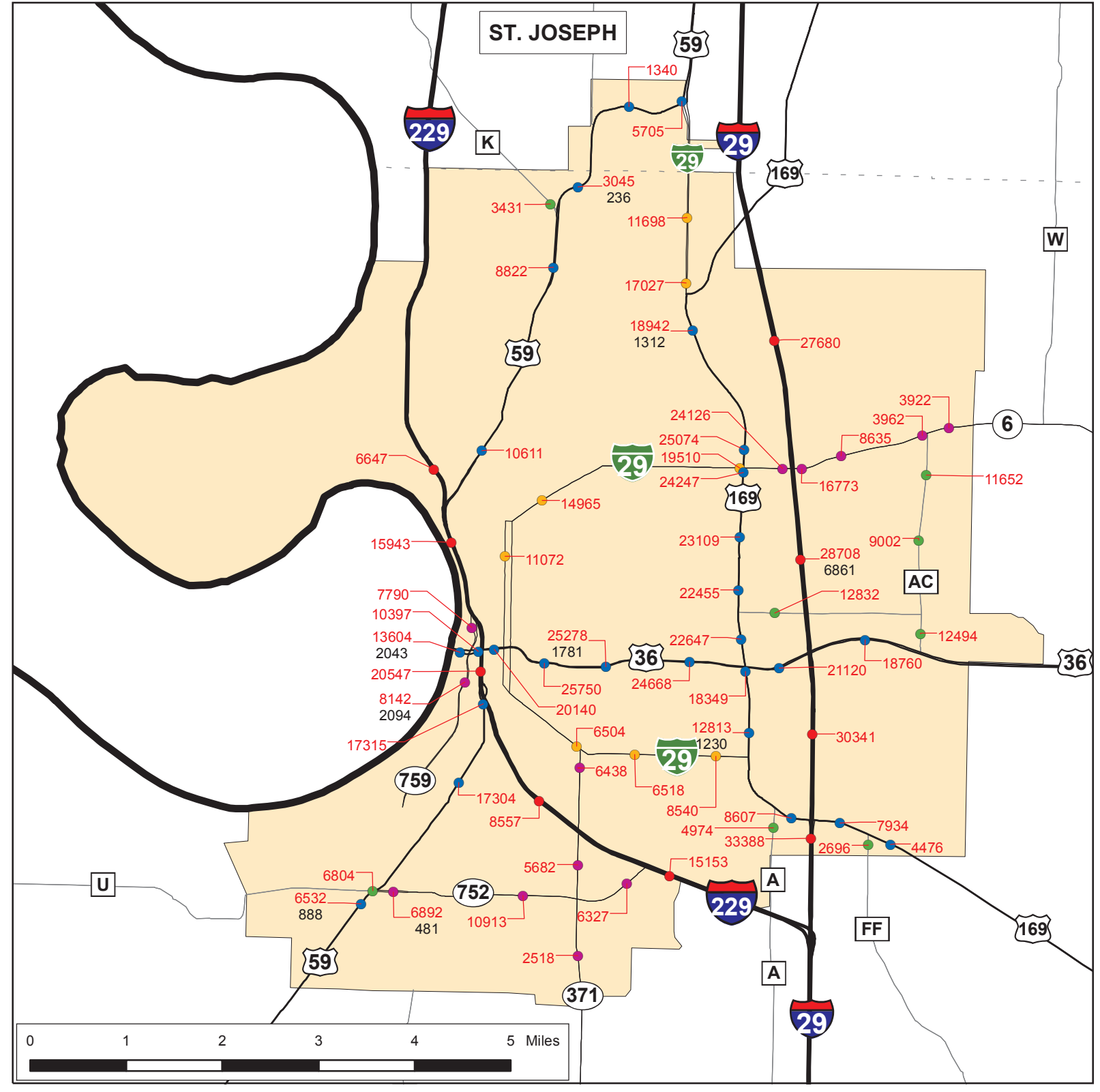
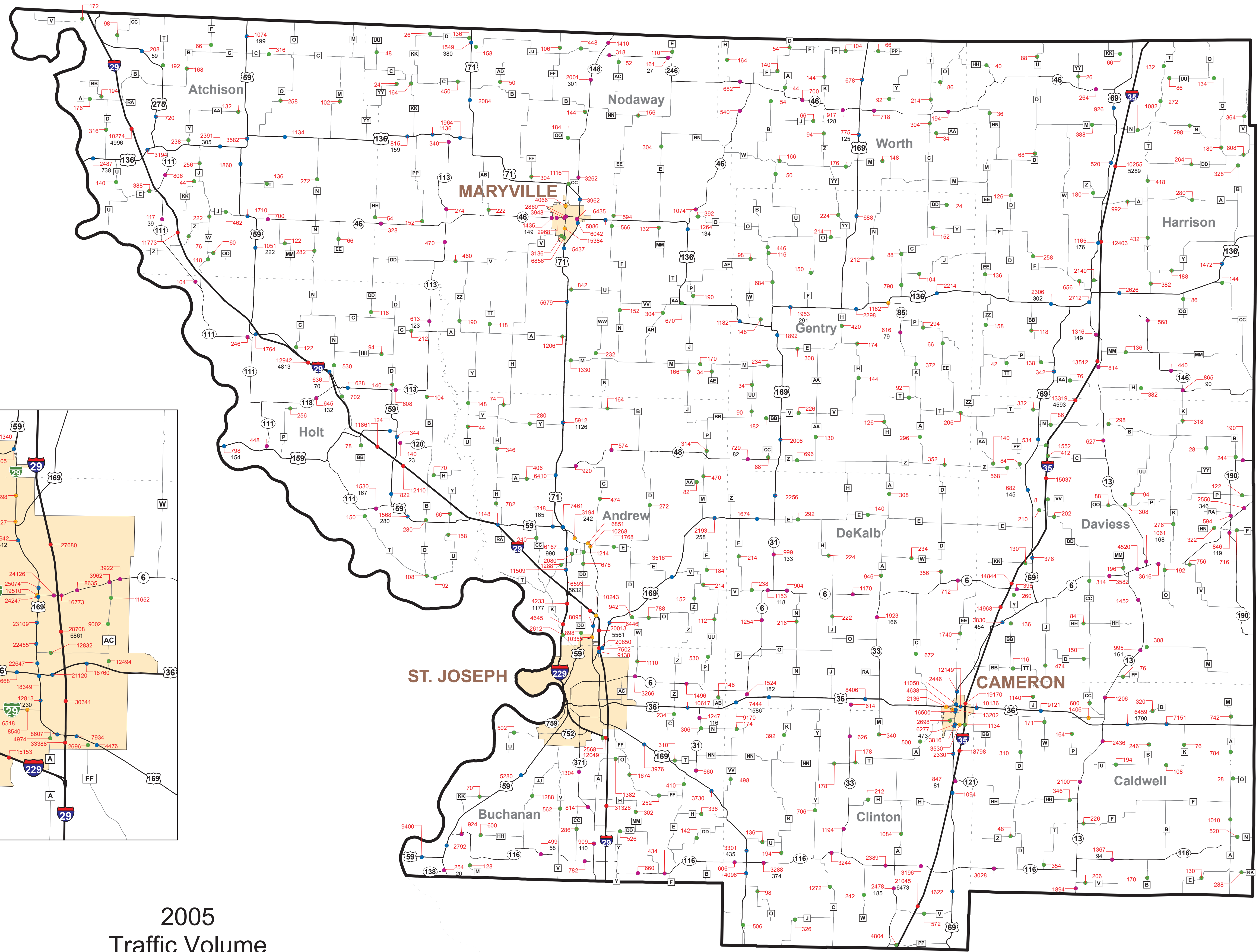

Missouri Department of Transportation

# 2005

## District 1 Traffic Volume Map

Prepared by:  
Missouri Department of Transportation  
Transportation Planning  
2217 St. Mary's Blvd.  
Jefferson City, MO 65109  
Phone (573) 526-8058  
Fax (573) 526-8052  
[www.modot.org](http://www.modot.org)

This report contains information that is protected from disclosure by federal law, 23 USC Section 406 and the Missouri Open Records Law (Sunshine Act), Section 610.021 RSMo. Please review MoDOT's policy and procedure manual on the Sunshine Act before releasing any of the information contained herein.



**Legend**

- Point of Count
- Interstate
- US Routes
- MO Routes
- Business Routes and Loops
- Lettered, Spur, and Alternate Routes
- 23462 Traffic Volume (AADT)
- 1673 Truck Volume
- Urban Areas
- Counties

# 2005 Traffic Volume and Commercial Vehicle Counts District 1



AADT = Average Annual Daily Traffic  
Note: Traffic Volumes Represent Estimated Average Daily Traffic  
Note: Truck Volumes Shown on Map Represent the 2005 Average Daily Traffic and Have Not Been Seasonally Adjusted.