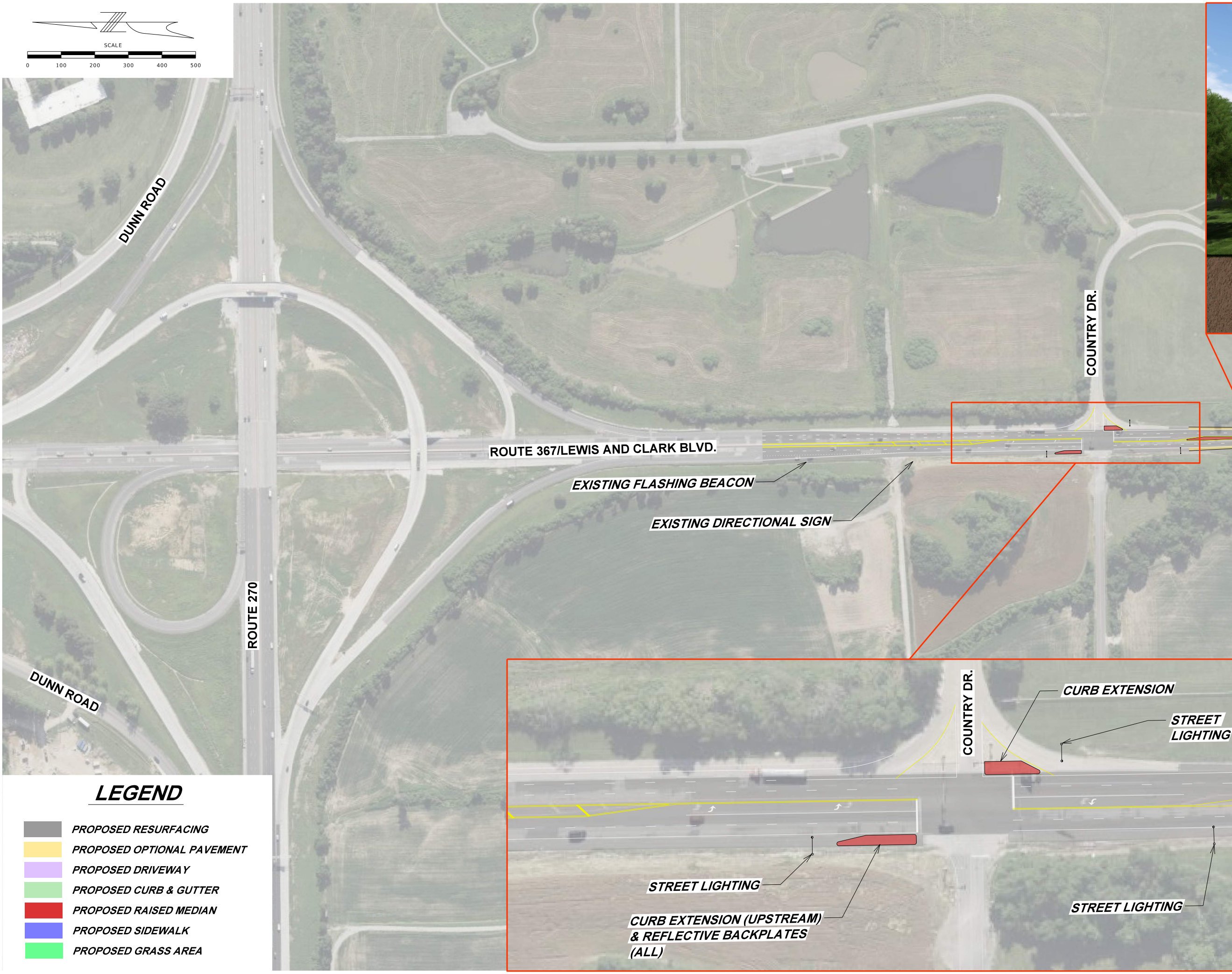
SCALE
0
100
200
300
400
500
DUNN ROAD
ROUTE 270
DUNN ROAD
ROUTE 367/LEWIS AND CLARK BLVD.
EXISTING FLASHING BEACON
EXISTING DIRECTIONAL SIGN
COUNTRY DR.
COUNTRY DR.
CURB EXTENSION
STREET LIGHTING
STREET LIGHTING
CURB EXTENSION (UPSTREAM) & REFLECTIVE BACKPLATES (ALL)
STREET LIGHTING

LEGEND

⬛	PROPOSED RESURFACING
🟨	PROPOSED OPTIONAL PAVEMENT
🟪	PROPOSED DRIVEWAY
🟩	PROPOSED CURB & GUTTER
🟥	PROPOSED RAISED MEDIAN
🟦	PROPOSED SIDEWALK
🟩	PROPOSED GRASS AREA

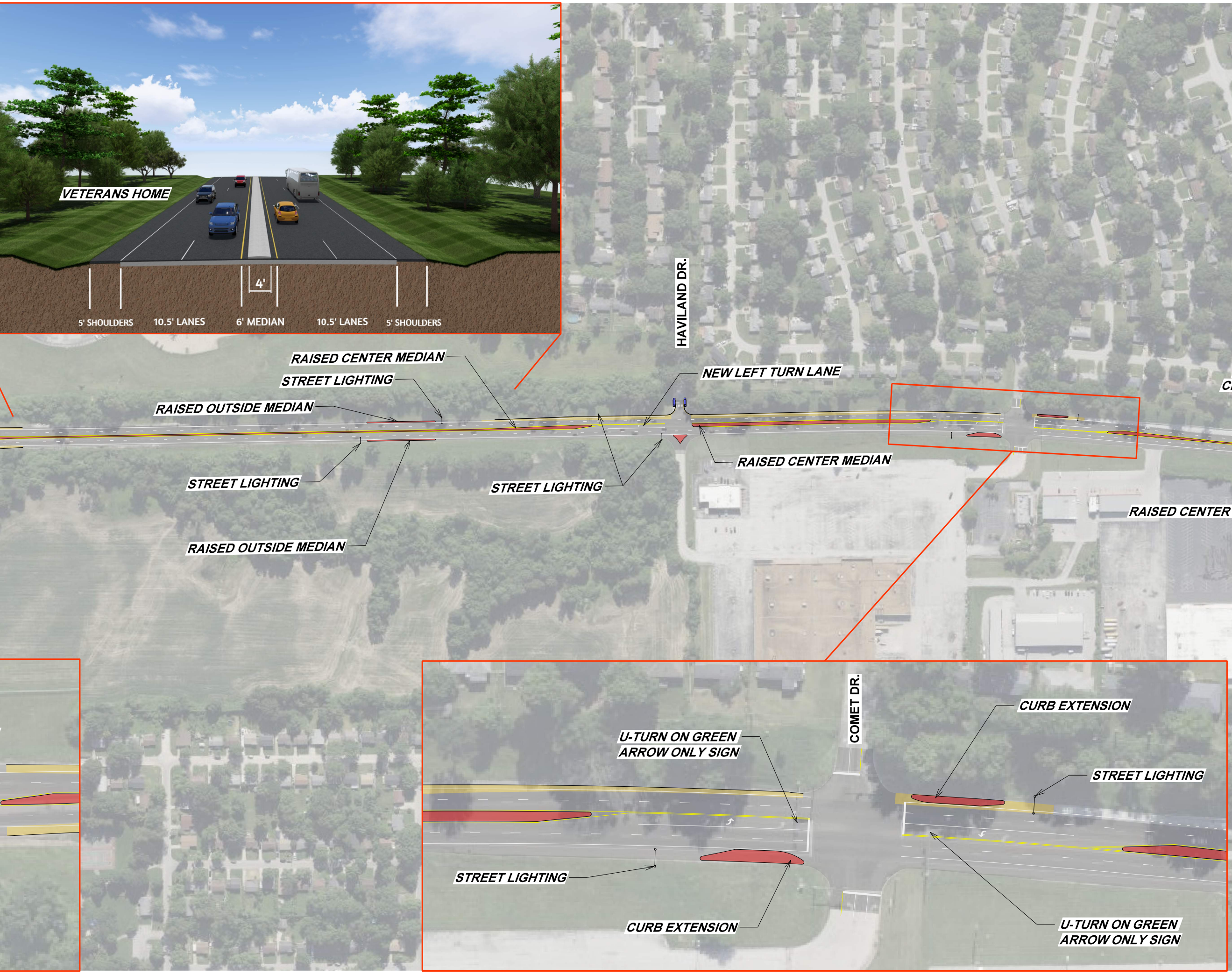
VETERANS HOME
4'
5' SHOULDERS
10.5' LANES
6' MEDIAN
10.5' LANES
5' SHOULDERS
HAVILAND DR.
RAISED CENTER MEDIAN
STREET LIGHTING
RAISED OUTSIDE MEDIAN
NEW LEFT TURN LANE
RAISED CENTER MEDIAN
STREET LIGHTING
STREET LIGHTING
RAISED OUTSIDE MEDIAN
RAISED CENTER
COMET DR.
U-TURN ON GREEN ARROW ONLY SIGN
CURB EXTENSION
STREET LIGHTING
STREET LIGHTING
CURB EXTENSION
U-TURN ON GREEN ARROW ONLY SIGN

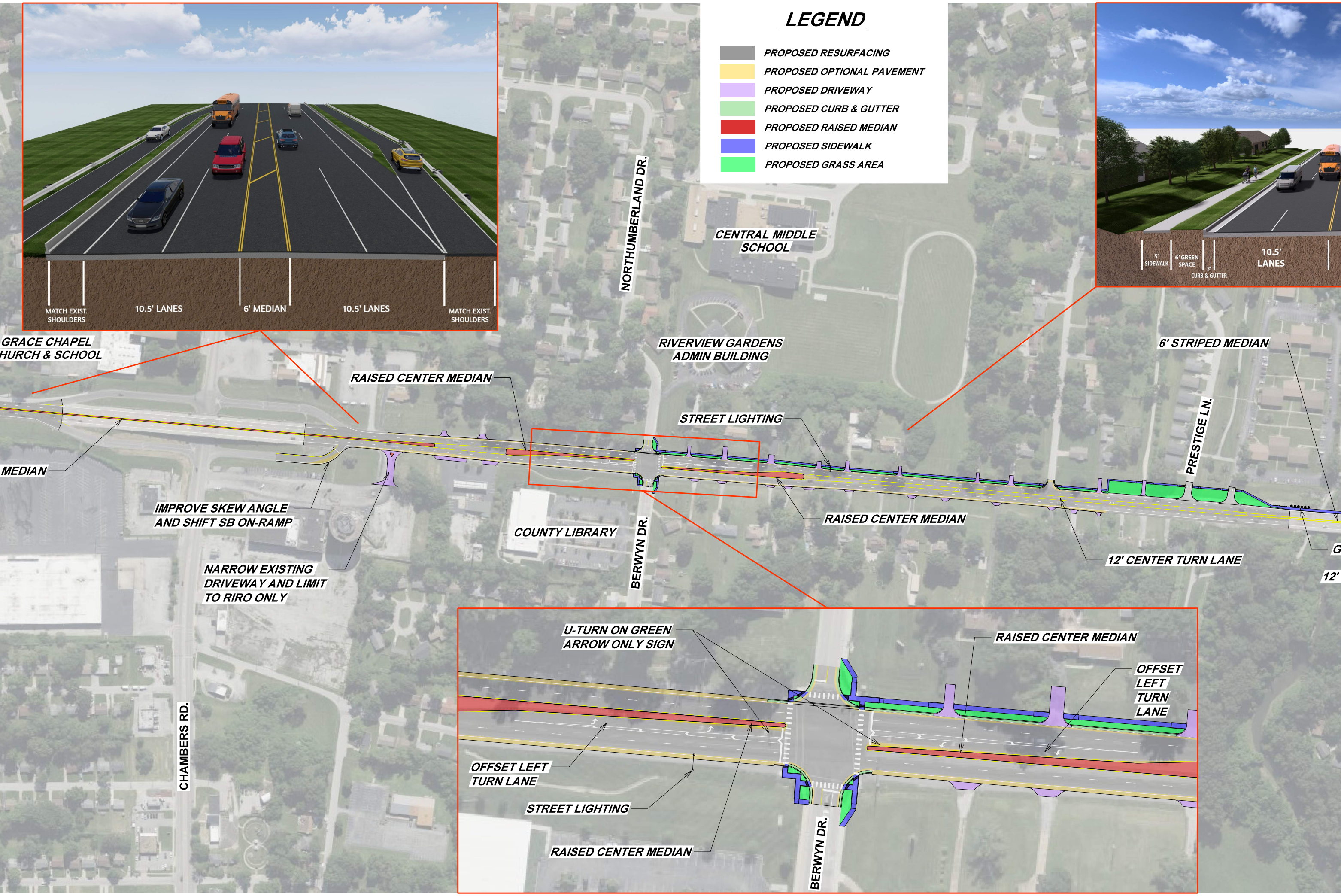

LEGEND

- ⬛ PROPOSED RESURFACING
- 🟨 PROPOSED OPTIONAL PAVEMENT
- 🟪 PROPOSED DRIVEWAY
- 🟩 PROPOSED CURB & GUTTER
- 🟥 PROPOSED RAISED MEDIAN
- 🟦 PROPOSED SIDEWALK
- 🟩 PROPOSED GRASS AREA

MATCH EXIST. SHOULDERS
10.5' LANES
6' MEDIAN
10.5' LANES
MATCH EXIST. SHOULDERS
5' SIDEWALK
6' GREEN SPACE
3' CURB & GUTTER
10.5' LANES
NORTHUMBERLAND DR.
CENTRAL MIDDLE SCHOOL
GRACE CHAPEL
HURCH & SCHOOL
RIVERVIEW GARDENS ADMIN BUILDING
6' STRIPED MEDIAN
RAISED CENTER MEDIAN
STREET LIGHTING
PRESTIGE LN.
MEDIAN
RAISED CENTER MEDIAN
IMPROVE SKEW ANGLE AND SHIFT SB ON-RAMP
COUNTY LIBRARY
BERWYN DR.
G
12' CENTER TURN LANE
12'
NARROW EXISTING DRIVEWAY AND LIMIT TO RIRO ONLY
CHAMBERS RD.
U-TURN ON GREEN ARROW ONLY SIGN
RAISED CENTER MEDIAN
OFFSET LEFT TURN LANE
OFFSET LEFT TURN LANE
STREET LIGHTING
RAISED CENTER MEDIAN
BERWYN DR.

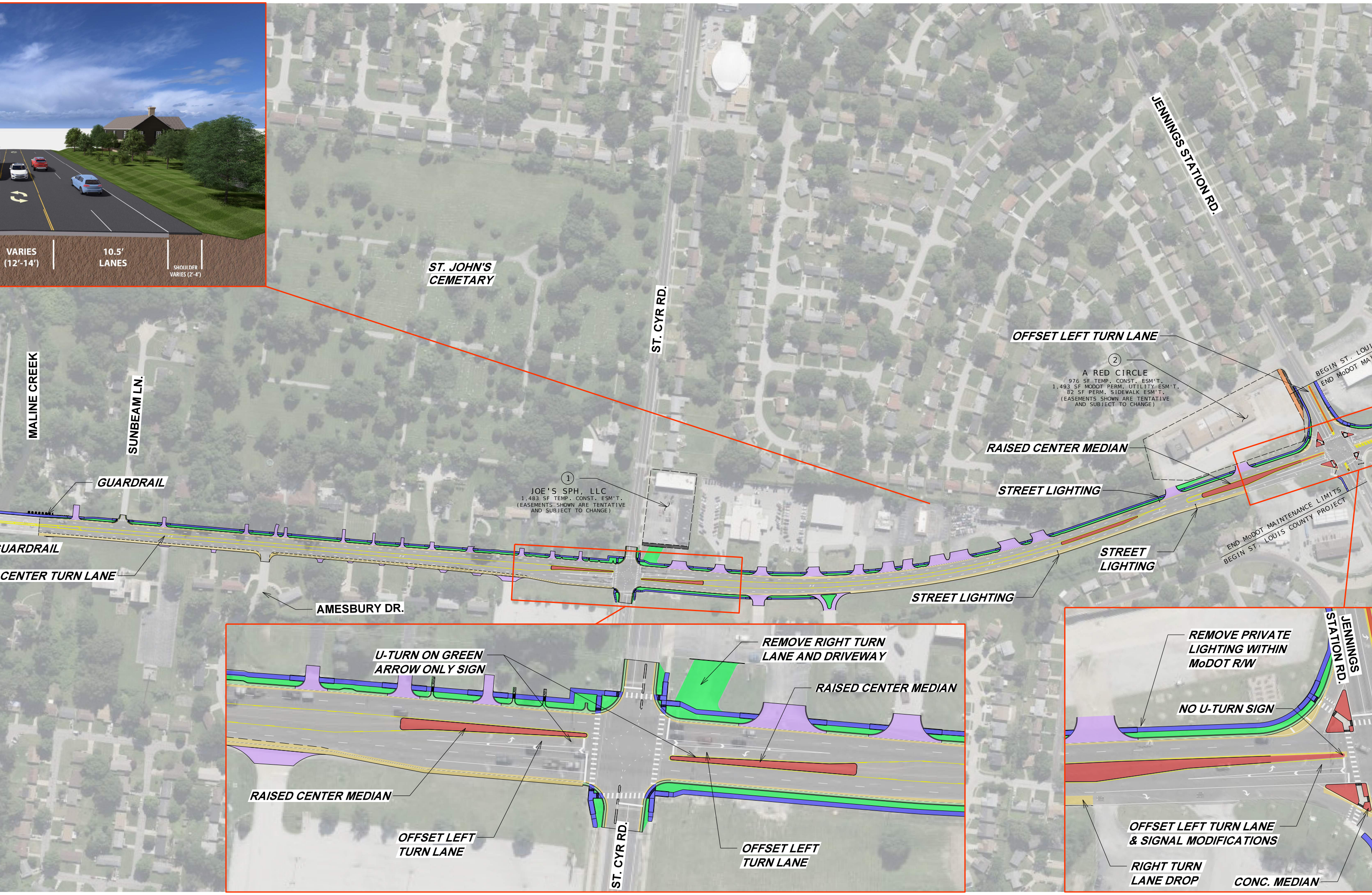
VARIES
(12'-14')
10.5'
LANES
SHOULDER
VARIES (2'-4')
ST. JOHN'S
CEMETARY
ST. CYR RD.
JENNINGS STATION RD.
MALINE CREEK
SUNBEAM LN.
GUARDRAIL
UARDRAIL
CENTER TURN LANE
AMESBURY DR.
①
JOE'S SPH, LLC
1,483 SF TEMP. CONST. ESM'T.
(EASEMENTS SHOWN ARE TENTATIVE
AND SUBJECT TO CHANGE)
OFFSET LEFT TURN LANE
②
A RED CIRCLE
976 SF TEMP. CONST. ESM'T.
1,493 SF MODOT PERM. UTILITY ESM'T.
82 SF PERM. SIDEWALK ESM'T.
(EASEMENTS SHOWN ARE TENTATIVE
AND SUBJECT TO CHANGE)
BEGIN ST. LOUI
END MoDOT MAI
RAISED CENTER MEDIAN
STREET LIGHTING
STREET
LIGHTING
STREET LIGHTING
END MoDOT MAINTENANCE LIMITS
BEGIN ST. LOUIS COUNTY PROJECT
U-TURN ON GREEN
ARROW ONLY SIGN
REMOVE RIGHT TURN
LANE AND DRIVEWAY
RAISED CENTER MEDIAN
RAISED CENTER MEDIAN
OFFSET LEFT
TURN LANE
ST. CYR RD.
OFFSET LEFT
TURN LANE
REMOVE PRIVATE
LIGHTING WITHIN
MoDOT R/W
JENNINGS
STATION RD.
NO U-TURN SIGN
OFFSET LEFT TURN LANE
& SIGNAL MODIFICATIONS
RIGHT TURN
LANE DROP
CONC. MEDIAN

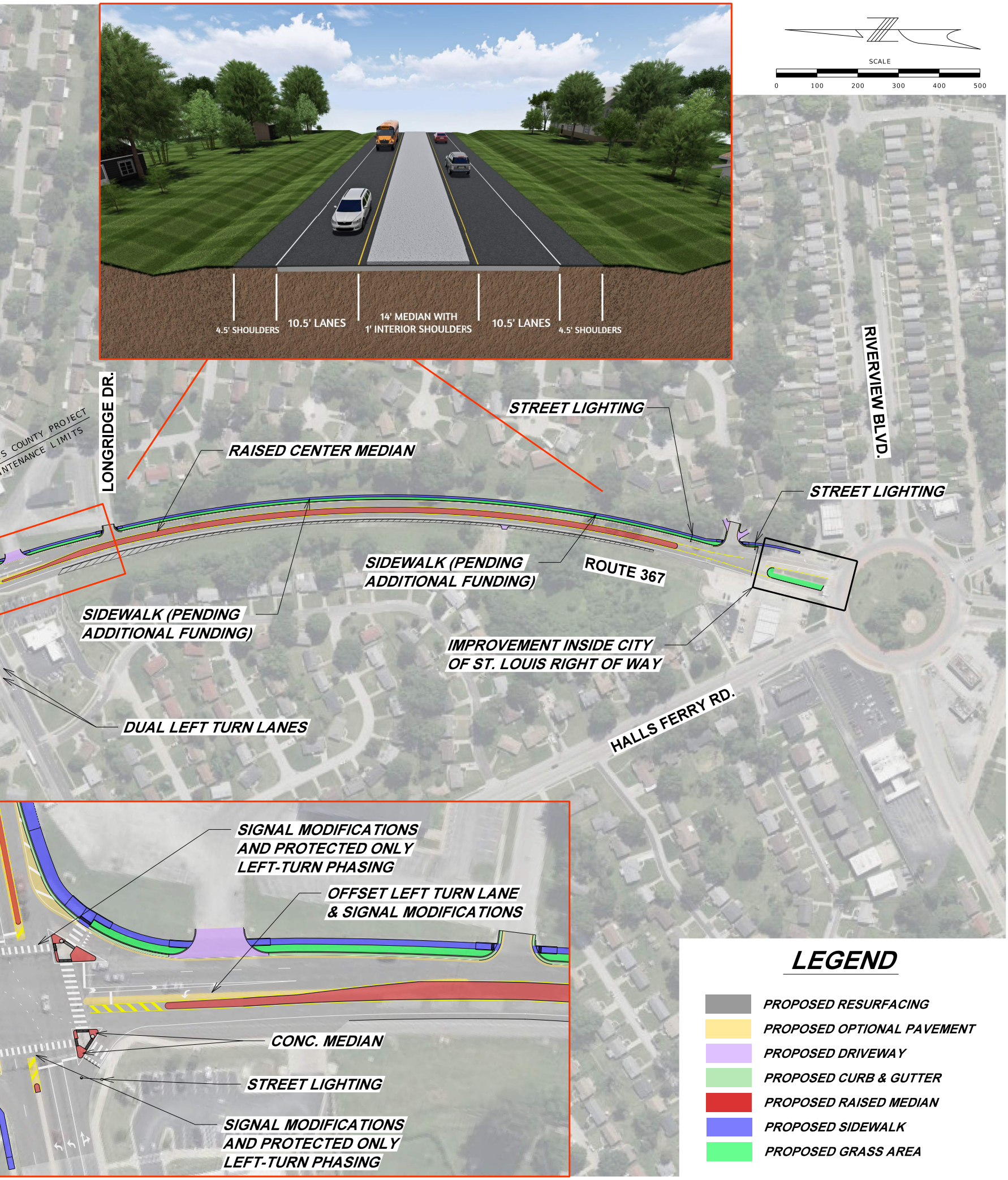
SCALE
0
100
200
300
400
500
4.5' SHOULDERS
10.5' LANES
14' MEDIAN WITH
1' INTERIOR SHOULDERS
10.5' LANES
4.5' SHOULDERS
S COUNTY PROJECT
NTENANCE LIMITS
LONGRIDGE DR.
RIVERVIEW BLVD.
STREET LIGHTING
RAISED CENTER MEDIAN
STREET LIGHTING
SIDEWALK (PENDING
ADDITIONAL FUNDING)
ROUTE 367
SIDEWALK (PENDING
ADDITIONAL FUNDING)
IMPROVEMENT INSIDE CITY
OF ST. LOUIS RIGHT OF WAY
DUAL LEFT TURN LANES
HALLS FERRY RD.
SIGNAL MODIFICATIONS
AND PROTECTED ONLY
LEFT-TURN PHASING
OFFSET LEFT TURN LANE
& SIGNAL MODIFICATIONS
CONC. MEDIAN
STREET LIGHTING
SIGNAL MODIFICATIONS
AND PROTECTED ONLY
LEFT-TURN PHASING

LEGEND

▨	*PROPOSED RESURFACING*
▨	*PROPOSED OPTIONAL PAVEMENT*
▨	*PROPOSED DRIVEWAY*
🟩	*PROPOSED CURB & GUTTER*
🟥	*PROPOSED RAISED MEDIAN*
🟦	*PROPOSED SIDEWALK*
🟩	*PROPOSED GRASS AREA*

ROUTE	STATE
367	MO
DISTRICT	SHEET NO.
SL	1

COUNTY
ST. LOUIS

JOB NO.
SL0117

CONTRACT ID.

PROJECT NO.

BRIDGE NO.

DESCRIPTION

DATE

MISSOURI HIGHWAYS AND TRANSPORTATION
COMMISSION

105 WEST CAPITOL
JEFFERSON CITY, MO 65102
1-888-ASK-MODOT (1-888-275-6636)

olsson

14567 N OUTER 40 ROAD, STE. 480
CHESTERFIELD, MO 63017
PHONE: 636.534.9290
CERTIFICATE OF AUTHORITY NO. 001592

REV.

F:\2023\04001-04500\023-04246\40-Design\Microstation\023-04246 SL0117\plan_sheets\19 Displays\PUBLIC_MEETING_STRIP_MAP_I100_16-FT.dgn 8:07:36 AM 8/4/2026