MISSOURI

Airport Directory



MoDOT

2026-2027



Published by
the Missouri Department of Transportation
Multimodal Operations
Aviation Section

105 West Capitol Ave.
P.O. Box 270
Jefferson City, MO 65102
573.751.2855
aviation@modot.mo.gov

STATE CAPITOL
201 W. CAPITOL AVENUE, ROOM 216
JEFFERSON CITY, MISSOURI 65101

(573) 751-3222
WWW.GOVERNOR.MO.GOV

Mike Kehoe
GOVERNOR
STATE OF MISSOURI

Dear Aviator:

Welcome to Missouri from the Governor's Office!

As Governor of the State of Missouri, I am delighted to welcome you and provide you with the 2026-2027 Missouri Airport Directory. I hope you find information throughout these pages to assist you with your travels.

Airports are essential to our state's infrastructure. Not only do they provide a safe travel option for both people and cargo across the state, they also help propel economic development. Airports also provide the opportunity for Missouri businesses to supply markets throughout the nation and the world.

From both the air and the ground, the views in Missouri are breathtaking. If given the opportunity, please take the chance to experience our beautiful landscapes, rich culture and abundant recreational activities.

I sincerely hope you enjoy your visit to our great state and extend best wishes for safe travels and enjoyable flights!

Sincerely,

Mike Kehoe
Governor

MISSOURI HIGHWAYS AND TRANSPORTATION COMMISSION

Warren K. Erdman	Chair	Kansas City
W. Dustin Boatwright	Vice Chair	Cape Girardeau
Gregg C. Smith	Commissioner	Clinton
Daniel J. Hegeman	Commissioner	Cosby
Francis G. Slay	Commissioner	St. Louis
Ann Marie Baker	Commissioner	Springfield

MISSOURI DEPARTMENT OF TRANSPORTATION

Edward W. Hassinger	Director
Jerica L. Holtsclaw	Multimodal Operations Director
Kyle LePage	Administrator of Aviation

AVIATION ADVISORY COMMITTEE

Abe Forney	Chair	St. Joseph
Kyle LePage	Secretary	Jefferson City
John Bales	Member	Chesterfield
Eric Bowers	Member	Jefferson City
Jerry Blair	Member	St. Louis, MO
Tom Chandler	Member	Fredericktown, MD
William Cheek	Member	Springfield
Floyd Deidiker	Member	West Plains
Darryl Fields	Member	Kansas City, MO
Terry Hunt	Member	Warrensburg
Steve Hadley	Member	Woodway, TX
Melissa Cooper	Member	Kansas City, MO
Dave Schaumburg	Member	Springfield
Steve Stockam	Member	Joplin

TABLE OF CONTENTS

Caution	6
Abbreviations	7
Missouri Airport Location Map	9
Index of Public Use Airports	10-12
Missouri Public Airports (listed alphabetically by city)	14-253
Missouri Private Airports (listed alphabetically by city)	254-263
Missouri AWOS/ASOS Facilities	264-265
NASA Aviation Safety Reporting System Form	266-267
Airspace Classification	268
Basic VFR Weather Minimums	269
Temporary Flight Restrictions	270
Aircraft Intercept Procedures	271
FAA Flight Plan Form	272
Transponder Equipment Codes	273
ADSB Requirements	274

CAUTION

To the users of this Directory:

The purpose of this publication is to provide general information for VFR flying that may be useful to a pilot in planning a flight or in communicating with a particular airport. It is not intended to be relied upon as a completely accurate depiction of existing airport conditions.

Everyone involved in the production of this document has strived to ensure that the information contained herein is accurate. However, it is always possible that errors have been made. Also, conditions at an airport can change at any time. Accordingly, the user is cautioned against using this publication as a sole source for obtaining Missouri airport information. The user should obtain the latest information from all available sources prior to flight. Such sources include, but are not limited to, the Aeronautical Information Manual, the current Federal Aviation Administration (FAA) Chart Supplement, and FAA's Notices to Air Missions (NOTAMS). Telephone numbers of the airport owners, managers, and operators, have also been included for your use.

Remember, the pilot in command is responsible for the safety of the flight. That includes obtaining the most accurate information available. This Directory alone will not fulfill that obligation!

Navigate the 2025-2026 Missouri Airport Directory and Travel Guide online and also view the latest airport information updates!

https://www.modot.org/aviation-publications

ABBREVIATIONS & SYMBOLS

APCH	Approach
ASOS	Automated Surface Observing System
ATIS	Automated Terminal Information Service
AWOS	Automated Weather Observing System
CLNC DEL	Clearance Delivery
CTAF	Common Traffic Advisory Frequency
FSS	Flight Service Station
GPS	Global Positioning System
HIRL	High Intensity Runway Lights
HIWAS	Hazardous Inflight Weather Advisory Service
ILS	Instrument Landing System
LIRL	Low Intensity Runway Lights
LOC	Localizer
MALS	Medium Intensity Approach Light System
MALSF	Medium Intensity Approach Light System with Sequenced Flashing Lights
MALSR	Medium Intensity Approach Light System with RAIL (runway alignment indicator lights)
MI to CBD	Miles to Central Business District
MIRL	Medium Intensity Runway Lights
MoGAS	Automobile Gasoline
NDB	Non-Directional Radio Beacon
ODALS	Omni-Directional Approach Light System
P2L or P2R	2 light PAPI on left/right side of runway
P4L or P4R	4 light PAPI on left/right side of runway
PAPI	Precision Approach Path Indicator
PSIL	Pulsating VASI on left side of runway
RCO	Remote Communications Outlet
REIL	Runway End Identifier Lights
RNAV	Area Navigation
S2L	2 box simplified VASI on left side of runway
SDF	Simplified Direction Facility
TDZL	Touchdown Zone Lights
TRIL	Tri-color VASI on left side of runway
V2L or V2R	2 box VASI on left/right side of runway
V4L or V4R	4 box VASI on left/right side of runway
VASI	Visual Approach Slope Indicator
VGSI	Visual Glide Slope Indicator
VOR	VHF Omni-Directional Radio Range
	Wind Indicator (wind sock, wind tee, tetrahedron, etc.)
	Rotating Beacon
	Parachute Landing

Missouri Airport Location Map

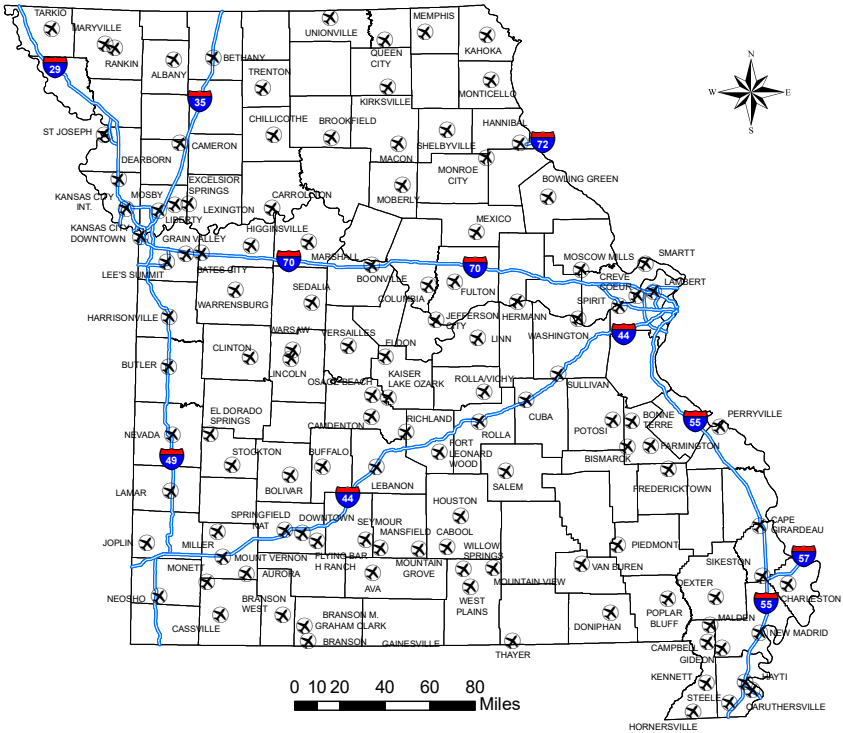

INDEX OF AIRPORTS

PG	CITY	AIRPORT NAME	ID
14	ALBANY	ALBANY MUNICIPAL	K19
16	AURORA	JERRY SUMNERS SR. AURORA MUNICIPAL	2H2
18	AVA	AVA BILL MARTIN MEMORIAL	AOV
20	BATES CITY	HARRY S TRUMAN REGIONAL	2M1
22	BETHANY	BETHANY MEMORIAL	75K
24	BISMARCK	BISMARCK MEMORIAL	H57
26	BOLIVAR	BOLIVAR MUNICIPAL	M17
28	BONNE TERRE	BONNE TERRE MUNICIPAL	1BT
30	BOONVILLE	JESSE VIERTEL MEMORIAL	VER
32	BOWLING GREEN	BOWLING GREEN MUNICIPAL	H19
34	BRANSON	M. GRAHAM CLARK DOWNTOWN	PLK
36	BRANSON	BRANSON	BBG
38	BRANSON WEST	BRANSON WEST MUNICIPAL - EMERSON FIELD	FWB
40	BROOKFIELD MARCELINE	NORTH CENTRAL MISSOURI REGIONAL	MO8
42	BUFFALO	BUFFALO MUNICIPAL	H17
44	BUTLER	BUTLER MEMORIAL	BUM
46	CABOOL	CABOOL MEMORIAL	TVB
48	CAMDENTON	CAMDENTON MEMORIAL - LAKE REGIONAL	OZS
50	CAMERON	CAMERON MEMORIAL	EZZ
52	CAMPBELL	CAMPBELL MUNICIPAL	34M
54	CAPE GIRARDEAU	CAPE GIRARDEAU REGIONAL	CGI
56	CARROLLTON	CARROLLTON MEMORIAL	K26
58	CARUTHERSVILLE	CARUTHERSVILLE MEMORIAL	M05
60	CASSVILLE	CASSVILLE MUNICIPAL	94K
62	CHARLESTON	MISSISSIPPI COUNTY	CHQ
64	CHILLICOTHE	CHILLICOTHE MUNICIPAL	CHT
66	CLINTON	CLINTON REGIONAL	GLY
68	COLUMBIA	COLUMBIA REGIONAL	COU
70	CUBA	CUBA MUNICIPAL	UBX
72	DEARBORN	TRIPLE R	0C1
74	DEXTER	DEXTER MUNICIPAL	DXE
76	DONIPHAN	DONIPHAN MUNICIPAL	X33
78	EL DORADO SPRINGS	EL DORADO SPRINGS MEMORIAL	87K
80	ELDON	ELDON MODEL AIRPARK	H79
82	EXCELSIOR SPRINGS	EXCELSIOR SPRINGS MEMORIAL	3EX
84	FARMINGTON	FARMINGTON REGIONAL	FAM
86	FREDERICKTOWN	A. PAUL VANCE FREDERICKTOWN MEMORIAL	H88
88	FULTON	ELTON HENSLEY MEMORIAL	FTT
90	GIDEON	GIDEON MEMORIAL	M85
92	GRAIN VALLEY	EAST KANSAS CITY	3GV
94	HANNIBAL	HANNIBAL REGIONAL	HAE

Missouri Public Use Airports Listed by Nearest City

INDEX OF AIRPORTS (continued)

PG	CITY	AIRPORT NAME	ID
96	HARRISONVILLE	LAWRENCE SMITH MEMORIAL	LRY
98	HAYTI	MID CONTINENT	M28
100	HERMANN	HERMANN MUNICIPAL	63M
102	HIGGINSVILLE	HIGGINSVILLE INDUSTRIAL MUNICIPAL	HIG
104	HORNERSVILLE	HORNERSVILLE MEMORIAL	37M
106	HOUSTON	HOUSTON MEMORIAL	M48
108	JEFFERSON CITY	JEFFERSON CITY MEMORIAL	JEF
110	JOPLIN	JOPLIN REGIONAL	JLN
112	KAHOKA	KAHOKA MUNICIPAL	0H7
114	KAISER/LAKE OZARK	LEE C. FINE MEMORIAL	AIZ
116	KANSAS CITY	CHARLES B WHEELER DOWNTOWN	MKC
118	KANSAS CITY	KANSAS CITY INTERNATIONAL	MCI
120	KENNETT	KENNETT MEMORIAL	TKX
122	KIRKSVILLE	KIRKSVILLE REGIONAL	IRK
124	LAMAR	LAMAR MUNICIPAL	LLU
126	LEBANON	FLOYD W. JONES REGIONAL	LBO
128	LEE'S SUMMIT	LEE'S SUMMIT MUNICIPAL	LXT
130	LIBERTY	ROOSTERVILLE	0N0
132	LINCOLN	LINCOLN MUNICIPAL	0R2
134	LINN	STATE TECHNICAL COLLEGE OF MISSOURI	1H3
136	MACON	MACON-FOWER MEMORIAL	K89
138	MALDEN	MALDEN REGIONAL	MAW
140	MANSFIELD	MANSFIELD MUNICIPAL	03B
142	MARSHALL	MARSHALL MEMORIAL MUNICIPAL	MHL
144	MARYVILLE	NORTHWEST MISSOURI REGIONAL	EVU
146	MARYVILLE	RANKIN	78Y
148	MEMPHIS	MEMPHIS MEMORIAL	03D
150	MEXICO	MEXICO MEMORIAL	MYJ
152	MILLER	KINGSLEY AIRFIELD	MO9
154	MOBERLY	OMAR N. BRADLEY	MBY
156	MONETT	MONETT REGIONAL	HFJ
158	MONROE CITY	CPT BEN SMITH AIRFIELD	K52
160	MONTICELLO	LEWIS COUNTY REGIONAL	6M6
162	MOSBY	MIDWEST NATIONAL AIR CENTER	GPH
164	MOSCOW MILLS	GREENSFIELD	M71
166	MOUNT VERNON	MOUNT VERNON MUNICIPAL	2MO
168	MOUNTAIN GROVE	MOUNTAIN GROVE MEMORIAL	1MO
170	MOUNTAIN VIEW	MOUNTAIN VIEW	MNF
172	NEOSHO	NEOSHO HUGH ROBINSON	EOS
174	NEVADA	NEVADA MUNICIPAL	NVD
176	NEW MADRID	COUNTY MEMORIAL	EIW

Missouri Public Use Airports Listed by Nearest City

INDEX OF AIRPORTS (continued)

PG	CITY	AIRPORT NAME	ID
178	OSAGE BEACH	GRAND GLAIZE	K15
180	PALMYRA	RUETER AIRFIELD	93M
182	PERRYVILLE	PERRYVILLE REGIONAL	PCD
184	PIEDMONT	PIEDMONT MUNICIPAL	PYN
186	POPLAR BLUFF	POPLAR BLUFF REGIONAL BUSINESS AIRPORT	POF
188	POTOSI	WASHINGTON COUNTY	8WC
190	QUEEN CITY	APPLEGATE	5MO
192	RICHLAND	RICHLAND MUNICIPAL	MO1
194	ROLLA	ROLLA DOWNTOWN	K07
196	ROLLA/VICHY	ROLLA NATIONAL	VIH
198	SAINT CHARLES	SAINT CHARLES REGIONAL AIRPORT - SMARTT FIELD	SET
200	SAINT JOSEPH	ROSECRANS MEMORIAL	STJ
202	SAINT LOUIS	CREVE COEUR	1H0
204	SAINT LOUIS	SAINT LOUIS LAMBERT INTERNATIONAL	STL
206	SAINT LOUIS	SPIRIT OF SAINT LOUIS	SUS
208	SALEM	SALEM MEMORIAL	K33
210	SEDALIA	SEDALIA REGIONAL	DMO
212	SEYMOUR	OWEN FIELD	H58
214	SHELBYVILLE	SHELBY COUNTY	6K2
216	SIKESTON	SIKESTON MEMORIAL MUNICIPAL	SIK
218	SPRINGFIELD	SPRINGFIELD-BRANSON NATIONAL	SGF
220	SPRINGFIELD	DOWNTOWN	3DW
222	SPRINGFIELD	FLYING BAR H RANCH	MO2
224	STEELE	STEELE MUNICIPAL	M12
226	STOCKTON	STOCKTON MUNICIPAL	MO3
228	SULLIVAN	SULLIVAN REGIONAL	UUV
230	TARKIO	GOULD PETERSON MUNICIPAL	K57
232	THAYER	THAYER MEMORIAL	42M
234	TRENTON	TRENTON MUNICIPAL	TRX
236	UNIONVILLE	UNIONVILLE MUNICIPAL	K43
238	VAN BUREN	BOLLINGER CRASS MEMORIAL	MO5
240	VERSAILLES	ROY OTTEN MEMORIAL	3VS
242	WARRENSBURG	UCM SKYHAVEN	RCM
244	WARSAW	WARSAW MUNICIPAL	RAW
246	WASHINGTON	WASHINGTON REGIONAL	FYG
248	WAYNESVILLE	WAYNESVILLE - ST. ROBERT REGIONAL	TBN
250	WEST PLAINS	WEST PLAINS REGIONAL	UNO
252	WILLOW SPRINGS	WILLOW SPRINGS MEMORIAL	1H5

ALBANY
ALBANY MUNICIPAL
K19



AIRPORT PHONE: 660-726-3935

AIRPORT MANAGER'S NAME: DEREK BROWN

AIRPORT MANAGER'S PHONE: 660-726-3935

AFTER HOURS PHONE: 660-726-3935

AIRPORT ADDRESS: 552 ROAD & HWY 136 ALBANY MO 64402

EMAIL: CITYADMIN@ALBANYMO.NET

FBOs: CITY OF ALBANY 660-726-3935

MECHANICAL SERVICES: **Airframe:** NONE **Powerplant:** NONE

FUEL TYPE: 100LL 24 HR SELF SERVICE

LANDING FEE: NO

OVERNIGHT HANGAR STORAGE: NO

TIEDOWNS FOR AIRCRAFT: YES

GROUND TRANSPORTATION: **Car Rental:** NO **Shuttle:** NO **Courtesy Car:** NO

VENDING MACHINES: NO

OVERNIGHT CAMPING FOR AIRCRAFT FLYING IN: NO

WIFI: NO

INTERNET ACCESS: NO

	NAME	MILES FROM AIRPORT	PHONE	SERVICES
DINING:	POPPA'S RESTAURANT	0.5	660-726-5577	LUNCH, DINNER
	B & B BARBECUE	0.5	660-822-5043	LUNCH, DINNER
	THE BIG A	1	660-726-3924	LUNCH, DINNER
		1	660-822-0016	WEEKEND DINNER BREAKFAST, LUNCH
LODGING:	COUNTRYSIDE INN	0.5	660-726-5633	
GOLF COURSES:	ALBANY COUNTRY CLUB	2	660-726-5801	
CAMP GROUNDS:				

LOCAL ATTRACTIONS:

AIRPORT EVENTS:

COMMENTS:

AWOS PHONE:



LATITUDE	LONGITUDE	ELEVATION	MI FROM CBD
40° 15' 43.90"	94° 20' 20.50"	891	1 N

RUNWAY	1/19
LENGTH	3300'
WIDTH	50'
SURFACE	CONCRETE
RWY LIGHTS	MIRL
APPR LIGHTS	
VGSI	P2L/P2L

FREQUENCIES	
CTAF	122.9
UNICOM	
LIGHTS	122.9
WEATHER	
ATIS	
APPROACH	
DEPARTURE	
TOWER	
GROUND	
CLNC DEL	
FSS/RCO	

NAVIGATION

FUEL

100LL

AURORA
JERRY SUMNERS SR. AURORA MUNICIPAL
2H2



AIRPORT PHONE: 417-678-3000

AIRPORT MANAGER'S NAME: JUSTIN RICHMOND

AIRPORT MANAGER'S PHONE: 417-236-4118

AFTER HOURS PHONE: 417-236-4118

AIRPORT ADDRESS: 1526 EAST HIGHLAND AURORA MO 65605

EMAIL: INFO@EASFLIGHTTRAINING.COM

FBOs:

ELITE AIRCRAFT SERVICES	417-236-4118	
EAS FLIGHT TRAINING	877-235-9327 EXT 4	FLT INSTR, ANNUAL INSPECT, FUEL, AIRCRAFT RENTAL

MECHANICAL SERVICES: **Airframe:** MAJOR **Powerplant:** MAJOR

FUEL TYPE: 100LL

LANDING FEE: NO

OVERNIGHT HANGAR STORAGE: YES

TIEDOWNS FOR AIRCRAFT: YES

GROUND TRANSPORTATION: **Car Rental:** NO **Shuttle:** NO **Courtesy Car:** NO

VENDING MACHINES: NO

OVERNIGHT CAMPING FOR AIRCRAFT FLYING IN: YES

WIFI: YES

INTERNET ACCESS: YES

	NAME	MILES FROM AIRPORT	PHONE	SERVICES
DINING:	BLACKBIRD	2	417-678-2100	
	HOG TIDE BBQ	1	417-308-3525	
LODGING:	AURORA INN	2	417-678-5035	
GOLF COURSES:	HONEY CREEK	5	417-678-3353	
CAMP GROUNDS:				

LOCAL ATTRACTIONS: TABLE ROCK LAKE - 20 MILES, BRANSON - 30 MILES. WATER SPORTS AND RECREATION.

AIRPORT EVENTS:

COMMENTS: ACTVT LGTG - CTAF. OVERNIGHT HANGAR AVAILABLE UPON REQUEST. RIGHT TRAFFIC RUNWAY 36.

AWOS PHONE:



LATITUDE	LONGITUDE	ELEVATION	MI FROM CBD
36° 57' 44.30"	93° 41' 43.20"	1434	2 SE

RUNWAY	18/36
LENGTH	3001'
WIDTH	60'
SURFACE	ASPHALT
RWY LIGHTS	MIRL
APPR LIGHTS	
VGSI	

FREQUENCIES	
CTAF	122.8
UNICOM	122.8
LIGHTS	122.8
WEATHER	
ATIS	
AP-PROACH	124.95
DEPAR-TURE	124.95
TOWER	
GROUND	
CLNC DEL	
FSS/RCO	

NAVIGATION

RNAV GPS

FUEL

100LL

AVA
AVA BILL MARTIN MEMORIAL
AOV



AIRPORT PHONE: 417-840-2301

AIRPORT MANAGER'S NAME: DAVID DAVIDSON

AIRPORT MANAGER'S PHONE: 417-683-3169

AFTER HOURS PHONE: 417-840-2301

AIRPORT ADDRESS: 1341 AIRPORT ROAD AVA MO 65608

EMAIL: DMKDAVIDSON@GMAIL.COM

FBOs: CITY OF AVA 417-683-5516 FUEL

MECHANICAL SERVICES: **Airframe:** MAJOR **Powerplant:** MAJOR

FUEL TYPE: 100LL 24 HR SELF SERVICE

LANDING FEE: NO

OVERNIGHT HANGAR STORAGE: NO

TIEDOWNS FOR AIRCRAFT: YES

GROUND TRANSPORTATION: **Car Rental:** NO **Shuttle:** NO **Courtesy Car:** YES

VENDING MACHINES: NO

OVERNIGHT CAMPING FOR AIRCRAFT FLYING IN: NO

WIFI: YES

INTERNET ACCESS: YES

	NAME	MILES FROM AIRPORT	PHONE	SERVICES
DINING:	BACKROADS BBQ	2	417-683-2555	
	RUBY GARDEN	2.5	417-683-4311	
	MCDONALD'S	1	417-683-5727	
	SUBWAY	1	417-683-4654	
	SONIC DRIVE IN	1	417-683-3731	
	EL TULE OAXACA	2	417-683-1212	
LODGING:	SUPER 8	3	417-683-1343	
	ROCKBRIDGE TROUT RANCH	15	417-679-3619	
GOLF COURSES:	AVA COUNTRY CLUB GOLF COURSE	2	417-683-5750	
CAMP GROUNDS:	ROCKBRIDGE TROUT RANCH	15	417-679-3619	

LOCAL ATTRACTIONS: DOUGLAS COUNTY MUSEUM, AVA FINE ART GALLERY & MUSEUM, MO FOX TROTTER HORSE BREED SHOWGROUNDS, MARK TWAIN FOREST, GLADE TOP TRAIL, SCENIC BY-WAY, LAURA INGALLS WILDER HOME & MUSEUM - 10 MILES AT MANSFIELD.

AIRPORT EVENTS:

COMMENTS: FOUR OF THE TIEDOWNS HAVE ELECTRIC OUTLETS. ACTVT LGTG - CTAF. ACTVT PAPI 3 CLICKS CTAF.

AWOS PHONE:



LATITUDE	LONGITUDE	ELEVATION	MI FROM CBD
36° 58' 18.79"	92° 40' 55.01"	1311	2 NW

RUNWAY	13/31			
LENGTH	3634'			
WIDTH	50'			
SURFACE	ASPHALT			
RWY LIGHTS	MIRL			
APPR LIGHTS				
VGSI	P2L/NONE			

FREQUENCIES	
CTAF	122.7
UNICOM	122.7
LIGHTS	122.7
WEATHER	
ATIS	
AP-PROACH	126.35
DEPAR-TURE	126.35
TOWER	
GROUND	
CLNC DEL	
FSS/RCO	

NAVIGATION
VOR
RNAV GPS

FUEL
100LL

BATES CITY
HARRY S TRUMAN REGIONAL
2M1



AIRPORT PHONE: 816-690-8800

AIRPORT MANAGER'S NAME: MATTHEW BREWE

AIRPORT MANAGER'S PHONE: 816-690-8800

AFTER HOURS PHONE: 816-914-7640

AIRPORT ADDRESS: 1013 NORTH OUTER ROAD BATES CITY MO 64011

EMAIL: MBREWE@BASPARTSALES.COM

FBOs: BAS PART SALES KANSAS CITY 816-690-8800 USED AIRCRAFT PARTS

MECHANICAL SERVICES: **Airframe:** NONE **Powerplant:** NONE

FUEL TYPE: NONE

LANDING FEE: NO

OVERNIGHT HANGAR STORAGE: NO

TIEDOWNS FOR AIRCRAFT: NO

GROUND TRANSPORTATION: **Car Rental:** NO **Shuttle:** NO **Courtesy Car:** NO

VENDING MACHINES: NO

OVERNIGHT CAMPING FOR AIRCRAFT FLYING IN: NO

WIFI: NO

INTERNET ACCESS: NO

	NAME	MILES FROM AIRPORT	PHONE	SERVICES
DINING:	BATES CITY BBQ	1	816-625-4961	11AM - 9PM
	PT'S	2	816-690-7878	11AM - 8PM
LODGING:	MARRIOTT	13	816-224-6723	
	PARKSIDE INN	5	816-230-7588	
	ECONOLODGE	2	816-625-3681	
	HOLIDAY INN EXPRESS	13	816-220-7400	
GOLF COURSES:				
CAMP GROUNDS:	KOA	2	816-625-7515	
	TRAILSIDE	7	816-229-2267	

LOCAL ATTRACTIONS:

AIRPORT EVENTS:

COMMENTS: PEOPLE AND EQUIPMENT WORKING INVOF AIRPORT.

AWOS PHONE:



LATITUDE	LONGITUDE	ELEVATION	MI FROM CBD
39° 01' 10.70"	94° 05' 11.40"	860	2 NW

RUNWAY	3/21			
LENGTH	4400'			
WIDTH	70'			
SURFACE	GRAVEL TURF			
RWY LIGHTS				
APPR LIGHTS				
VGSI				

FREQUENCIES	
CTAF	122.8
UNICOM	122.8
LIGHTS	
WEATHER	
ATIS	
AP-PROACH	
DEPAR-TURE	
TOWER	
GROUND	
CLNC DEL	
FSS/RCO	

NAVIGATION

FUEL

BETHANY
BETHANY MEMORIAL
75K



AIRPORT PHONE: 660-425-3511

AIRPORT MANAGER'S NAME: JAKE TAYLOR

AIRPORT MANAGER'S PHONE: 660-373-0102

AFTER HOURS PHONE: 660-425-3199

AIRPORT ADDRESS: 4201 MIRIAM
BETHANY MO 64424

EMAIL: ADMIN@BETHANYMO.COM

FBOs: CITY OF BETHANY 660-425-3511

MECHANICAL SERVICES: **Airframe:** NONE **Powerplant:** NONE

FUEL TYPE: NONE

LANDING FEE: NO

OVERNIGHT HANGAR STORAGE: NO

TIEDOWNS FOR AIRCRAFT: YES

GROUND TRANSPORTATION: **Car Rental:** NO **Shuttle:** NO **Courtesy Car:** NO

VENDING MACHINES: NO

OVERNIGHT CAMPING FOR AIRCRAFT FLYING IN: NO

WIFI: NO

INTERNET ACCESS: NO

	NAME	MILES FROM AIRPORT	PHONE	SERVICES
DINING:	MCDONALD'S	1	660-425-6904	6AM - 11PM
	TOOT-TOOT'S	2	660-425-7001	6AM - 10PM
	CHINA KING	1	660-425-8884	10:30 AM - 10 PM TU-SU
	SONIC DRIVE-IN	1	660-425-8777	6AM-10PM/10AM-10PM
	EL NOPAL (MEXICAN)	1	660-425-4686	11 AM - 10 PM
	PIZZA HUT	2	660-425-2271	11AM-10PM/7AM-10PM
	MUGSLEY'S PUB	3	660-425-4444	6 AM - 1:30 AM 10:30 AM - 10 PM
LODGING:	QUALITY INN	1	660-425-8006	
	SUPER 8	1	660-425-8881	
	FAMILY BUDGET INN	1	660-425-7915	
GOLF COURSES:	BETHANY COUNTRY CLUB	2	660-425-3745	
CAMP GROUNDS:	RV PARK	1	660-425-3216	

LOCAL ATTRACTIONS: 4 CITY PARKS, AQUATIC CENTER (OPEN MEMORIAL DAY TO LABOR DAY), 2 RECREATIONAL LAKES, NORTHWEST MISSOURI STATE FAIRGROUNDS AND RACETRACK, EDNA CUDDY HOUSE. NORTHWEST MISSOURI STATE FAIR - LABOR DAY WEEKEND. BABE ADAMS COED SOFTBALL TOURNAMENT & 5K WALK/RUN - JUNE.

AIRPORT EVENTS:

COMMENTS: BARBARA'S TAXI SERVICE AVAILABLE ON CALL - 660-425-3161. ACTIVATE RUNWAY LIGHTING CTAF - THREE CLICKS ONLY TO TURN ON LIRL. PLEASE VISIT: WWW.BETHANYMO.COM

AWOS PHONE:

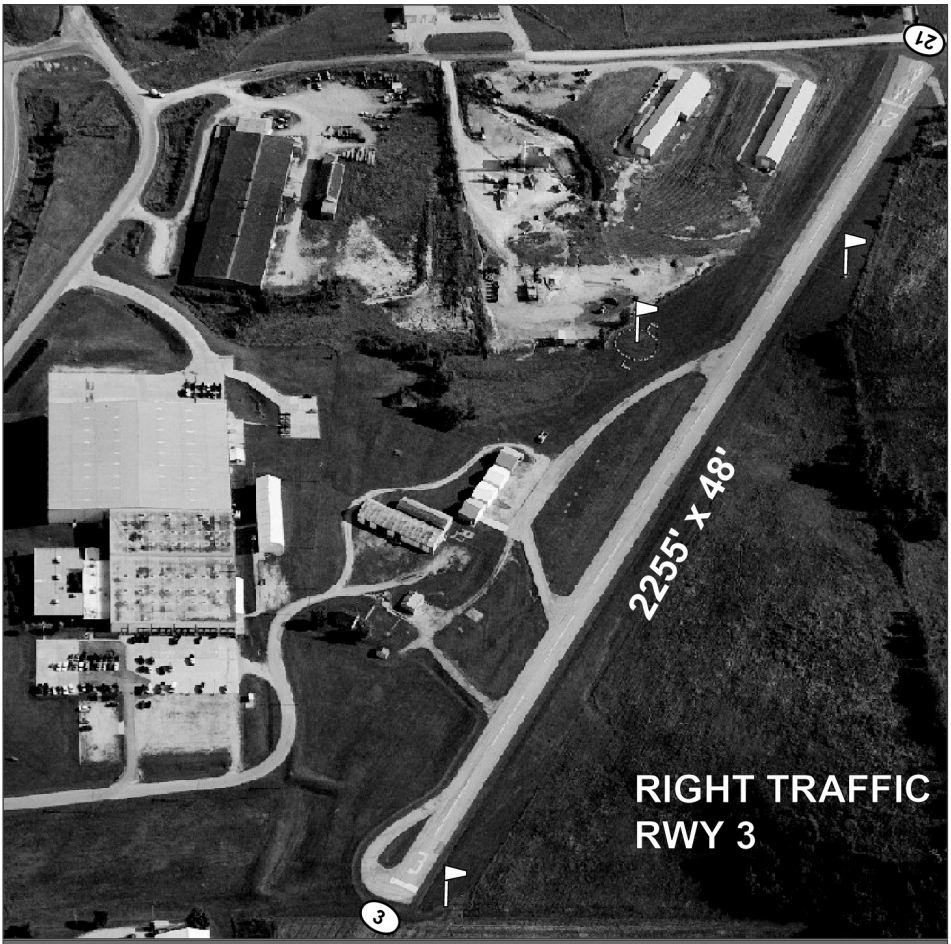

LATITUDE	LONGITUDE	ELEVATION	MI FROM CBD
40° 16' 36.60"	94° 00' 26.70"	1035	2 NE

RUNWAY	3/21			
LENGTH	2255'			
WIDTH	48'			
SURFACE	ASPHALT			
RWY LIGHTS	LIRL			
APPR LIGHTS				
VGSI				

FREQUENCIES	
CTAF	122.9
UNICOM	
LIGHTS	
WEATHER	
ATIS	
AP-PROACH	
DEPAR-TURE	
TOWER	
GROUND	
CLNC DEL	
FSS/RCO	

NAVIGATION

FUEL

BISMARCK
BISMARCK MEMORIAL
H57



AIRPORT PHONE: 573-734-2125

AIRPORT MANAGER'S NAME: ALEXANDER BISCHOFF

AIRPORT MANAGER'S PHONE: 415-377-7070

AFTER HOURS PHONE: 415-377-7070

AIRPORT ADDRESS: 410 AIRPORT ROAD BISMARCK MO 63624

EMAIL: H57BISMARCK@GMAIL.COM

FBOs: OPERATION SAVANNAH, INC 415-377-7070

MECHANICAL SERVICES: **Airframe:** NONE **Powerplant:** NONE

FUEL TYPE: MO-GAS 91

LANDING FEE: NO

OVERNIGHT HANGAR STORAGE: NO

TIEDOWNS FOR AIRCRAFT: YES

GROUND TRANSPORTATION: **Car Rental:** NO **Shuttle:** NO **Courtesy Car:** NO

VENDING MACHINES: NO

OVERNIGHT CAMPING FOR AIRCRAFT FLYING IN: YES

WIFI: YES

INTERNET ACCESS: YES

	NAME	MILES FROM AIRPORT	PHONE	SERVICES
DINING:	CARLA'S CAFÉ	1	573-734-6650	6AM - 8PM
	THE LADY QUEENE	1.5	573-734-2525	11AM - 6PM
	Bismark Coffee	1.5		4-Jun
LODGING:				
GOLF COURSES:	CROWN POINTE GOLF CLUB	14	573-756-6660	
	TERRE DU LAC GOLF AND COUNTRY CLUB	15	573-562-7091	
CAMP GROUNDS:	FORT DAVIDSON STATE HISTORIC SITE	12	573-546-3454	
	ST. JOE STATE PARK/BISMARCK CONSERVATION AREA	5	573-431-1069	
	JOHNSON SHUT-INS STATE PARK	12	573-546-2450	

LOCAL ATTRACTIONS: FLIGHT SCHOOL COMING SOON! ELEFANT ROCK PARK, JOHNSONS SHUT IN, RAILWAY MUSEAM, BISMARK LAKE

AIRPORT EVENTS:

COMMENTS: CLEARANC DELIVERY 913-254-8508. WEATHER KFAM 119.275. KFAM VORTAC 18.9NM, 285 RADIAL, 115.7

AWOS PHONE:



LATITUDE	LONGITUDE	ELEVATION	MI FROM CBD
37° 45' 31.70"	90° 37' 00.50"	1038	1 SE

RUNWAY	17/35			
LENGTH	2050'			
WIDTH	50'			
SURFACE	ASPHALT			
RWY LIGHTS	LIRL			
APPR LIGHTS				
VGSI				

FREQUENCIES	
CTAF	122.9
UNICOM	
LIGHTS	122.7
WEATHER	
ATIS	
AP-PROACH	
DEPAR-TURE	
TOWER	
GROUND	
CLNC DEL	
FSS/RCO	

NAVIGATION

FUEL

BOLIVAR
BOLIVAR MUNICIPAL
M17



AIRPORT PHONE: 417-777-6800

AIRPORT MANAGER'S NAME: KERRICK TWEEDY

AIRPORT MANAGER'S PHONE: 417-777-6800

AFTER HOURS PHONE:

AIRPORT ADDRESS: 4460 AIRPORT DRIVE BOLIVAR MO 65613

EMAIL: OFFICE@SOAR-M17.ORG

FBOs: SERVICE ORIENTED AVIATION READINESS (SOAR) 417-777-6800 REPAIR, FLT INSTR, FUEL, AIRCRAFT RENTAL

MECHANICAL SERVICES: **Airframe:** MAJOR **Powerplant:** MAJOR

FUEL TYPE: 100LL 24 HR SELF SERVICE JET A 24 HR SELF SERVICE

LANDING FEE: YES - $50 FEE FOR AIRCRAFT WITH GTOW 6000 LBS AND OVER - SEE REMARKS

OVERNIGHT HANGAR STORAGE: YES

TIEDOWNS FOR AIRCRAFT: YES

GROUND TRANSPORTATION: **Car Rental:** YES **Shuttle:** NO **Courtesy Car:** YES

VENDING MACHINES: NO

OVERNIGHT CAMPING FOR AIRCRAFT FLYING IN: NO

WIFI: YES

INTERNET ACCESS: YES

	NAME	MILES FROM AIRPORT	PHONE	SERVICES
DINING:	BOLIVAR AREA RESTAURANTS	4		
LODGING:	COMFORT INN	6	417-326-6169	
	SUPER 8	6	417-326-8473	
	BEST WESTERN PLUS HOTEL & SUITES	6	417-326-0188	
GOLF COURSES:	BOLIVAR CITY GOLF COURSE	4	417-326-6600	18 HOLES - 6,805 YARDS-PAR
	SILO RIDGE GOLF AND COUNTRY CLUB	3	800-743-5279	OF 72
CAMP GROUNDS:				

LOCAL ATTRACTIONS: STOCKTON LAKE, POMME DE TERRE LAKE, BASS PRO OUTDOOR WORLD IN SPRINGFIELD, MO.

AIRPORT EVENTS: PILOT LUNCH ON THURSDAY - LOCAL AND AREA PILOTS GATHER FOR LUNCH EACH THURSDAY. EAA CHAPTER 1609 - MEETS 4TH SATURDAY OF EACH MONTH FROM 9AM-11AM FOR BREAKFAST, FOLLOWED BY MEETING.

COMMENTS: 24 HOUR SELF SERVICE FUEL. $50 LANDING/RAMP FEE FOR AIRCRAFT WITH GTOW 6000 LBS AND OVER; FEE WAIVED WITH 50 GAL FUEL PURCHASE. ACTIVATE LGTG-CTAF. COMPUTER TERMINAL WEATHER SERVICE. ENTERPRISE CAR RENTAL: 417-777-2606. SGF VOR 116.9 LOCAL WEATHER ON FIELD CTAF 123.00 - PCL - 3 CLICKS FOR WEATHER, 4 CLICKS FOR RADIO CHECK. ON FIELD WEATHER PHONE: 617-262-3825.

AWOS PHONE: LOCAL WX 617-262-3825



LATITUDE	LONGITUDE	ELEVATION	MI FROM CBD
37° 35' 45.99"	93° 20' 51.72"	1092	4 E

RUNWAY	18/36
LENGTH	4000'
WIDTH	75'
SURFACE	ASPHALT
RWY LIGHTS	MIRL
APPR LIGHTS	
VGSI	P2L/P2L

FREQUENCIES	
CTAF	123
UNICOM	123
LIGHTS	123
WEATHER	123.0 - SEE COMMENTS
ATIS	
AP-PROACH	124.95
DEPAR-TURE	124.95
TOWER	
GROUND	
CLNC DEL	
FSS/RCO	

NAVIGATION
VOR
RNAV LPV
RNAV GPS

FUEL
100LL
JET A

BONNE TERRE
BONNE TERRE MUNICIPAL
1BT



AIRPORT PHONE: 573-454-1266

AIRPORT MANAGER'S NAME: STEVE VOGT

AIRPORT MANAGER'S PHONE: 314-807-0869

AFTER HOURS PHONE: 314-807-0869

AIRPORT ADDRESS: 7444 WILLIAMS LANE BONNE TERRE MO 63628

EMAIL: BONNETERREAIRPORT@GMAIL.COM

FBOs: BONNE TERRE AIRPORT 573-454-1266 CIVIL AIR PATROL CAP BASE

MECHANICAL SERVICES: **Airframe:** NONE **Powerplant:** NONE

FUEL TYPE: NONE

LANDING FEE: NO

OVERNIGHT HANGAR STORAGE: YES

TIEDOWNS FOR AIRCRAFT: YES

GROUND TRANSPORTATION: **Car Rental:** YES **Shuttle:** NO **Courtesy Car:** NO

VENDING MACHINES: YES

OVERNIGHT CAMPING FOR AIRCRAFT FLYING IN: YES - BASIC

WIFI: YES

INTERNET ACCESS: YES

	NAME	MILES FROM AIRPORT	PHONE	SERVICES
DINING:	HUB'S PUB	2.4	573-358-9098	
	VARIOUS FAST FOOD	2		
LODGING:	SUPER 8	3	573-358-5888	
	HAMPTON INN FARMINGTON	14	573-760-8700	
GOLF COURSES:	LEAD BELT	3	573-358-3573	
	TERRE DU LAC	5	573-562-7528	
CAMP GROUNDS:				

LOCAL ATTRACTIONS: BT MINES

AIRPORT EVENTS:

COMMENTS: RUNWAY 14 RIGHT TRAFFIC.

AWOS PHONE:



LATITUDE	LONGITUDE	ELEVATION	MI FROM CBD
37° 55' 08.33"	90° 34' 30.73"	910	1 W

RUNWAY	14/32			
LENGTH	2800'			
WIDTH	49'			
SURFACE	ASPHALT			
RWY LIGHTS	MIRL			
APPR LIGHTS				
VGSI				

FREQUENCIES	
CTAF	122.975
UNICOM	122.975
LIGHTS	122.975
WEATHER	
ATIS	
AP-PROACH	
DEPAR-TURE	
TOWER	
GROUND	
CLNC DEL	
FSS/RCO	

NAVIGATION

FUEL

BOONVILLE
JESSE VIERTEL MEMORIAL
VER



AIRPORT PHONE: 660-882-3364

AIRPORT MANAGER'S NAME: JOHN TAYLOR

AIRPORT MANAGER'S PHONE: 660-882-3364

AFTER HOURS PHONE: 660-882-7441

AIRPORT ADDRESS: 20044 PEARRE LANE BOONVILLE MO 65233

EMAIL: JOHNTAYLOR_1@YAHOO.COM

FBOs: TIG-AIR AVIATION 660-882-7441 FUEL, FLT INSTR
G & J AIRCRAFT SERVICE 660-882-7013

MECHANICAL SERVICES: **Airframe:** MAJOR **Powerplant:** MAJOR

FUEL TYPE: 100LL 24 HR SELF SERVICE JET A 24 HR SELF SERVICE

LANDING FEE: NO

OVERNIGHT HANGAR STORAGE: NO

TIEDOWNS FOR AIRCRAFT: YES

GROUND TRANSPORTATION: **Car Rental:** YES **Shuttle:** NO **Courtesy Car:** NO

VENDING MACHINES: NO

OVERNIGHT CAMPING FOR AIRCRAFT FLYING IN: YES

WIFI: YES

INTERNET ACCESS: YES

	NAME	MILES FROM AIRPORT	PHONE	SERVICES
DINING:	VARIOUS DINING IN BOONVILLE	5		
LODGING:	VARIOUS LODGING IN BOONVILLE	5		
GOLF COURSES:				
CAMP GROUNDS:				

LOCAL ATTRACTIONS: ISLE OF CAPRI CASINO

AIRPORT EVENTS:

COMMENTS: AWOS III P/T. COMPUTER TERMINAL WEATHER SERVICE. EXTENSIVE STUDENT PILOT TRAINING INVOF ARPT. NOISE ABATEMENT, RWY 36 FLY RWY CNTRLN TO 1,500' BEFORE TURNING ON COURSE. RWY 18 CALM WIND RWY.

AWOS PHONE: 660-882-5454



LATITUDE	LONGITUDE	ELEVATION	MI FROM CBD
38° 56' 48.20"	92° 40' 57.60"	715	3 SE

RUNWAY	18/36			
LENGTH	4000'			
WIDTH	75'			
SURFACE	CONCRETE			
RWY LIGHTS	MIRL			
APPR LIGHTS	REIL/REIL			
VGSI	P4L/P4L			

FREQUENCIES	
CTAF	122.7
UNICOM	122.7
LIGHTS	122.7
WEATHER	
ATIS	
AP-PROACH	124.375
DEPAR-TURE	124.375
TOWER	
GROUND	
CLNC DEL	
FSS/RCO	

NAVIGATION
VOR
RNAV LPV
RNAV GPS

FUEL
100LL
JET A

BOWLING GREEN
BOWLING GREEN MUNICIPAL
H19



AIRPORT PHONE: 573-963-2686

AIRPORT MANAGER'S NAME: LINDA LUEBRECHT

AIRPORT MANAGER'S PHONE: 573-963-2686/573-324-5451

AFTER HOURS PHONE: 573-324-3200 EMERGENCY ONLY

AIRPORT ADDRESS: 14026 AIRPORT ROAD BOWLING GREEN MO 63334

EMAIL: BOWLINGGREEN-MO.GOV

FBOs: CITY OF BOWLING GREEN 573-567-6898 FUEL
AG SPRAYING

MECHANICAL SERVICES: **Airframe:** NONE **Powerplant:** NONE

FUEL TYPE: 100LL 24 HR SELF SERVICE

LANDING FEE: NO

OVERNIGHT HANGAR STORAGE: NO

TIEDOWNS FOR AIRCRAFT: YES

GROUND TRANSPORTATION: **Car Rental:** NO **Shuttle:** NO **Courtesy Car:** NO

VENDING MACHINES: NO

OVERNIGHT CAMPING FOR AIRCRAFT FLYING IN: NO

WIFI: NO

INTERNET ACCESS: NO

	NAME	MILES FROM AIRPORT	PHONE	SERVICES
DINING:	TASTE OF PHILLY	1.5	573-213-5006	6:30AM - 11PM
	LUCKY STAR	3	573-324-3533	
	DAIRY QUEEN	4	573-324-3407	
	DOS PRIMOS	4	573-324-6442	
	MCDONALD'S	4	573-324-6181	
	HARDEE'S	4	573-324-5583	
	SOUTH SIDE BAR & GRILL	4	573-324-6900	
	MEME'S PANTRY	4	573-324-6330	
LODGING:	SUPER 8	4	573-324-6888	
GOLF COURSES:				
CAMP GROUNDS:	COZY C CAMPGROUND	11	573-324-3055	

LOCAL ATTRACTIONS: CHAMP CLARK HOUSE - 4.5 MILES, AMISH COMMUNITY - 6.5 MILES, WOODS SMOKED MEATS - 1.5 MILES, BANKHEAD CHOCOLATES - 1.5 MILES, DOWNTOWN SQUARE WITH QUAINT LITTLE SHOPS - 4 MILES.

AIRPORT EVENTS: WINGS & WHEELS - FIRST SATURDAY IN JUNE

COMMENTS: ACTVT LGTG AFTER 2100 - CTAF. DO NOT OVERFLY PRISON

AWOS PHONE:



LATITUDE	LONGITUDE	ELEVATION	MI FROM CBD
39° 22' 14.51"	91° 13' 13.01"	891	2 NW

RUNWAY	13/31
LENGTH	3203'
WIDTH	75'
SURFACE	CONCRETE
RWY LIGHTS	MIRL
APPR LIGHTS	REIL/REIL
VGSI	P2L/P2L

FREQUENCIES	
CTAF	122.8
UNICOM	122.8
LIGHTS	122.8
WEATHER	
ATIS	
AP-PROACH	126.225
DEPAR-TURE	126.225
TOWER	
GROUND	
CLNC DEL	
FSS/RCO	

NAVIGATION
RNAV GPS

FUEL
100LL

BRANSON
M. GRAHAM CLARK DOWNTOWN
PLK



AIRPORT PHONE: 417-332-1848

AIRPORT MANAGER'S NAME: MIKE MULNIK

AIRPORT MANAGER'S PHONE: 417-332-1848

AFTER HOURS PHONE: 417-546-7250 EMERGENCY ONLY

AIRPORT ADDRESS: 491 BLUE SKY LANE HOLLISTER MO 65672

EMAIL: MIKEM2@CO.TANEY.MO.US

FBOs: M. GRAHAM CLARK DOWNTOWN AIRPORT 417-332-1848 FUEL, MAINTENANCE

MECHANICAL SERVICES: **Airframe:** MINOR **Powerplant:** MINOR

FUEL TYPE: 100LL ATTENDED JET A ATTENDED

LANDING FEE: NO

OVERNIGHT HANGAR STORAGE: YES

TIEDOWNS FOR AIRCRAFT: YES

GROUND TRANSPORTATION: **Car Rental:** YES **Shuttle:** NO **Courtesy Car:** NO

VENDING MACHINES: YES

OVERNIGHT CAMPING FOR AIRCRAFT FLYING IN: NO

WIFI: YES - PASSWORD IN OFFICE

INTERNET ACCESS: YES

	NAME	MILES FROM AIRPORT	PHONE	SERVICES
DINING:	KEETER CENTER	1	417-239-1900	
	NUMEROUS LOCAL	5		
LODGING:	LA QUINTA	1	417-239-0066	
	KEETER CENTER	1	417-239-1900	
	HILTON	3	417-336-5400	
	CHATEAU ON THE LAKE	9	888-333-5253	
GOLF COURSES:	THOUSAND HILL	5	417-334-4553	
	HOLIDAY HILLS	7	417-334-4838	
CAMP GROUNDS:				

LOCAL ATTRACTIONS: ALL BRANSON THEATERS, THEME PARKS, AND RESTAURANTS.

AIRPORT EVENTS: WWW.FLYPLK.COM

COMMENTS: LARGE DROP-OFFS AND DISPLACED THRESHOLDS BOTH RUNWAY ENDS. STEEP TERRAIN GRADIENTS ALONG RUNWAY EDGES. COMPUTER TERMINAL WEATHER SERVICE. AVIS CAR RENTAL ON FIELD. PLEASE SEE WWW.FLYPLK.COM

AWOS PHONE:



LATITUDE	LONGITUDE	ELEVATION	MI FROM CBD
36° 37' 33.34"	93° 13' 44.12"	940	1 S

RUNWAY	12/30
LENGTH	3738'
WIDTH	100'
SURFACE	ASPHALT
RWY LIGHTS	MIRL
APPR LIGHTS	REIL/REIL
VGSI	NONE/V4R

FREQUENCIES	
CTAF	122.7
UNICOM	122.7
LIGHTS	122.7
WEATHER	
ATIS	
AP-PROACH	126.35
DEPAR-TURE	126.35
TOWER	
GROUND	
CLNC DEL	118.4, 126.35
FSS/RCO	122.2

NAVIGATION
RNAV LPV

FUEL
100LL
JET A

BRANSON
BRANSON
BBG



AIRPORT PHONE: 417-334-7813

AIRPORT MANAGER'S NAME: STANLEY FIELD

AIRPORT MANAGER'S PHONE: 417-334-7813

AFTER HOURS PHONE: 417-334-8002

AIRPORT ADDRESS: 4000 BRANSON AIRPORT BOULEVARD HOLLISTER MO 65672

EMAIL: INFO@BRANSONJETCENTER.COM

FBOs: BRANSON JET CENTER 417-334-8234 FUEL

MECHANICAL SERVICES: **Airframe:** MINOR **Powerplant:** MINOR

FUEL TYPE: 100LL 24 HR SELF SERVICE JET A 24 HR SELF SERVICE

LANDING FEE: BASED ON AIRCRAFT

OVERNIGHT HANGAR STORAGE: YES

TIEDOWNS FOR AIRCRAFT: YES

GROUND TRANSPORTATION: **Car Rental:** YES **Shuttle:** NO **Courtesy Car:** YES

VENDING MACHINES: YES

OVERNIGHT CAMPING FOR AIRCRAFT FLYING IN: SLEEP ROOMS

WIFI: YES

INTERNET ACCESS: YES

	NAME	MILES FROM AIRPORT	PHONE	SERVICES
DINING:	AIRPORT DINER	0	417-334-8234	OPEN 7 DAYS/WEEK 7:30AM-7:00PM
LODGING:	LOCAL LODGING AVAILABLE		888-359-2541	WWW.FLYBRANSONTRAVEL.COM
GOLF COURSES:	BUFFALO RIDGE MOUNTAIN TOP COURSE	1	417-339-5430	
	PAYNES VALLEY	2	417-339-5421	
	BIG CEDAR TOP OF THE ROCK	10	800-225-6343	
CAMP GROUNDS:				

LOCAL ATTRACTIONS: ALL BRANSON THEATERS, THEME PARKS, AND RESTAURANTS

AIRPORT EVENTS: CHECK WWW.FLYBRANSON.COM FOR AIRPORT EVENTS!

COMMENTS: RENTAL CAR ON SITE. NITROGEN SERVICE AVAILABLE. AIRPORT ATTENDED CONTINUOUSLY. TOWER 0700-2100. CLNC DEL 126.35 IF TOWER CLOSED. ILS RWY 32 - 111.35. FLYBRANSONTRAVEL.COM FOR LOCAL INFO OR CALL 1-888-FLYBKG1. AIRPORT DINER MENU AVAILABLE AT WWW.BRANSONJETCENTER.COM. NO LANDING FEE FOR SINGLE ENGINE, NO MINIMUM FUEL PURCHASE. OTHER AIRCRAFT - FEES VARY BY SIZE AND WEIGHT.

AWOS PHONE: 417-334-0218



LATITUDE	LONGITUDE	ELEVATION	MI FROM CBD
36° 31' 55.50"	93° 12' 01.96"	1302	8 SSE

RUNWAY	14/32
LENGTH	7140'
WIDTH	150'
SURFACE	CONCRETE
RWY LIGHTS	HIRL
APPR LIGHTS	REIL/MALSF
VGSI	P4L/P4L

FREQUENCIES	
CTAF	128.15
UNICOM	122.95
LIGHTS	128.15
WEATHER	124.625 AWOS
ATIS	124.625
AP-PROACH	126.35
DEPAR-TURE	126.35
TOWER	128.15
GROUND	118.4
CLNC DEL	118.4
FSS/RCO	122.025

NAVIGATION
VOR
RNAV LPV
ILS

FUEL
100LL
JET A

BRANSON WEST
BRANSON WEST MUNICIPAL - EMERSON FIELD
FWB



AIRPORT PHONE: 417-272-3921

AIRPORT MANAGER'S NAME: CITY OF BRANSON WEST

AIRPORT MANAGER'S PHONE: 417-893-0269

AFTER HOURS PHONE: 417-893-0269

AIRPORT ADDRESS: 393 AERO DRIVE BRANSON WEST MO 65737

EMAIL: INFOS@WELLSAC.COM

FBOs: WELLS AIRCRAFT 417-272-3921 FUEL, FLT INSTR

MECHANICAL SERVICES: **Airframe:** MAJOR **Powerplant:** MAJOR

FUEL TYPE: 100LL 24 HR SELF SERVICE AND FULL SERVICE JET A ATTENDED

LANDING FEE: NO

OVERNIGHT HANGAR STORAGE: YES

TIEDOWNS FOR AIRCRAFT: YES

GROUND TRANSPORTATION: **Car Rental:** YES **Shuttle:** NO **Courtesy Car:** YES

VENDING MACHINES: YES

OVERNIGHT CAMPING FOR AIRCRAFT FLYING IN: NO

WIFI: YES

INTERNET ACCESS: YES

	NAME	MILES FROM AIRPORT	PHONE	SERVICES
DINING:	DANNA'S BBQ	2	417-272-1945	
	TEQUILA'S	2	417-272-3399	
	EL LAGO	2	417-272-8910	
LODGING:	CONCIERGE SERVICE TO BRANSON SHOWS, ATTRACTIONS, HOTELS WWW.RENTBYOWNER.COM			
GOLF COURSES:	WWW.GOLFBRANSON.COM			
CAMP GROUNDS:	WWW.RVPARKSTORE.COM			

LOCAL ATTRACTIONS: ALL BRANSON THEATERS, THEME PARKS, AND RESTAURANTS

AIRPORT EVENTS:

COMMENTS: ENTERPRISE RENTAL CAR AND LIMO SERVICE AVBL W/RESERVATIONS. PILOT LOUNGE AND SUPPLIES AVBL. ACTVT LGTG CTAF.

AWOS PHONE: 417-272-3922



LATITUDE	LONGITUDE	ELEVATION	MI FROM CBD
36° 41' 54.60"	93° 24' 08.10"	1348	2 W

RUNWAY	3/21
LENGTH	5002'
WIDTH	75'
SURFACE	CONCRETE
RWY LIGHTS	MIRL
APPR LIGHTS	REIL/REIL
VGSI	P4R/P4L

FREQUENCIES	
CTAF	123
UNICOM	123
LIGHTS	123
WEATHER	119.725 AWOS
ATIS	
AP-PROACH	126.35
DEPAR-TURE	126.35
TOWER	
GROUND	
CLNC DEL	118.4
FSS/RCO	122.025

NAVIGATION
RNAV LPV

FUEL
100LL
JET A

BROOKFIELD MARCELINE
NORTH CENTRAL MISSOURI REGIONAL
MO8



AIRPORT PHONE: 660-258-7317/660-591-2420

AIRPORT MANAGER'S NAME: RANDY STOCKWELL

AIRPORT MANAGER'S PHONE: 660-591-2420

AFTER HOURS PHONE: 660-591-2420

AIRPORT ADDRESS: 28540 JET WAY BROOKFIELD MO 64628

EMAIL: NCMRA.AIRPORT@GMAIL.COM

FBOs:		
CITY OF BROOKFIELD	660-258-7317/660-591-2420	FUEL
GOAD FLYING SERVICE	660-973-2434 660-591-2420	AERIAL APPLICATION

MECHANICAL SERVICES: **Airframe:** NONE **Powerplant:** NONE

FUEL TYPE: 100LL 24 HR SELF SERVICE JET A 24 HR SELF SERVICE

LANDING FEE: NO

OVERNIGHT HANGAR STORAGE: YES W/PRIOR ARRANGEMENT

TIEDOWNS FOR AIRCRAFT: YES

GROUND TRANSPORTATION: **Car Rental:** YES **Shuttle:** NO **Courtesy Car:** YES

VENDING MACHINES: YES

OVERNIGHT CAMPING FOR AIRCRAFT FLYING IN: NO

WIFI: YES - PASSWORD REQUIRED

INTERNET ACCESS: YES

	NAME	MILES FROM AIRPORT	PHONE	SERVICES
DINING:	TEQUILA JALISCO	3	660-258-2226	BROOKFIELD
	LOS CHIMAS - BROOKFIELD	2	660-258-9595	BROOKFIELD
	CAPTAIN DAN'S BBQ & GRILL	3	660-258-9999	BROOKFIELD
	CHINA GARDEN	3	660-258-4888	BROOKFIELD
	PIGSKIN PUB & PIZZA	7	660-258-2600	BROOKFIELD
	MARCELINE PIZZA COMPANY	8	660-376-9030	MARCELINE
	J&J ON MAIN	7	660-376-9028	MARCELINE
	LOS CHIMAS - MARCELINE	8	660-402-5050	MARCELINE
LODGING:	BEST WESTERN	2	660-258-4900	
	LAMPLIGHTER MOTEL MARCELINE	6	660-376-3517	
	MARTIN HOUSE MOTEL	3	660-258-7257	
GOLF COURSES:	BROOKFIELD COUNTRY CLUB	3	660-258-3400	
	MARCELINE COUNTRY CLUB	6	660-376-3174	
CAMP GROUNDS:	BROOKFIELD CAMPGROUND	3	660-258-5644	
	HABITAT FLATS HUNTING LODGE	18	660-856-3008	
	LODDER UP & CAMP	8	660-815-1583	

LOCAL ATTRACTIONS: BOYHOOD HOME OF WALT DISNEY - 9 MILES. BIRTHPLACE AND BOYHOOD HOME OF GENERAL JOHN J. PERSHING - 8 MILES. SHOPPING: LOCAL LUXURIES BOUTIQUE, 314 NORTH MAIN BROOKFIELD; UNWINED & SHOP, 113 SOUTH MAIN, BROOKFIELD; FABRIC CHATEAU, 112 NORTH MAIN, BROOKFIELD, 660-258-8225

AIRPORT EVENTS: ANNUAL LABOR DAY FLY-IN HELD IN CONJUNCTION WITH BROOKFIELD BALLOON DERBY.

COMMENTS: BILL'S TAXI SERVICE 660-412-2489. CAR RENTAL WITH PRIOR ARRANGEMENT - SMITH MOTORS - 660-258-2267. AVIATION FLIGHT INSTRUCTION AND CHECK RIDES - MARTIN CUPP, CUPP AVIATION, 660-247-0656. FUEL AVBL 24 HOURS. AIRPORT WEB PAGE WWW.NCMRAIRPORT.COM

AWOS PHONE: 660-258-2151



LATITUDE	LONGITUDE	ELEVATION	MI FROM CBD
39° 46' 16.90"	93° 00' 46.00"	845	2 E

RUNWAY	18/36			
LENGTH	5002'			
WIDTH	75'			
SURFACE	CONCRETE			
RWY LIGHTS	MIRL			
APPR LIGHTS	REIL/REIL			
VGSI	P4L/P4L			

FREQUENCIES	
CTAF	122.9
UNICOM	
LIGHTS	122.9
WEATHER	118.425 AWOS
ATIS	
AP-PROACH	125.25
DEPAR-TURE	125.25
TOWER	
GROUND	
CLNC DEL	
FSS/RCO	

NAVIGATION
RNAV LPV

FUEL
100LL
JET A

BUFFALO
BUFFALO MUNICIPAL
H17



AIRPORT PHONE: 417-345-2701

AIRPORT MANAGER'S NAME: JEFF LILLY

AIRPORT MANAGER'S PHONE: 417-839-9306

AFTER HOURS PHONE: 417-839-9306

AIRPORT ADDRESS: 311 PARK DRIVE BUFFALO MO 65622

EMAIL: PILOTJL@HOTMAIL.COM

FBOs: CITY OF BUFFALO 417-345-2701 FUEL

MECHANICAL SERVICES: **Airframe:** NONE **Powerplant:** NONE

FUEL TYPE: 100LL NOT ATTENDED

LANDING FEE: NO

OVERNIGHT HANGAR STORAGE: NO

TIEDOWNS FOR AIRCRAFT: YES

GROUND TRANSPORTATION: **Car Rental:** NO **Shuttle:** NO **Courtesy Car:** YES

VENDING MACHINES: YES

OVERNIGHT CAMPING FOR AIRCRAFT FLYING IN: YES

WIFI: YES

INTERNET ACCESS: YES

	NAME	MILES FROM AIRPORT	PHONE	SERVICES
DINING:	CANTON BUFFET	1	417-345-1600	
	EXPRESSO	1	417-345-5555	
	JEM'S	1	417-241-3759	
	OSEYO	1	417-383-5057	
	HIP POCKET PIZZA	1.5	417-345-8649	
	CATFISH CAFÉ	1.5	417-345-1277	
	LOS HERMANOS	1	417-345-2200	
	BREAKFAST NOOK	1	417-345-2200	
LODGING:	BUFFALO INN AND SUITES	2	417-345-4000	
	THE LOFTS ON MAPLE AIRBNB	1	417-733-4238	
	DALLAS COUNTY JAIL HOTEL/AIRBNB	1	417-345-5960	
	BUFFALO BUNKHOUSE HORSE FARM AIRBNB	5	417-532-4307	
	CEDAR OAK FARM B&B	10		
	BENNETT SPRING CABIN RENTALS	20		
GOLF COURSES:	DREAM VALLEY GOLF/KAREN KJAR MEMORIAL	6	417-345-4653	7AM - 5:30PM - REGULATION 18 HOLE
CAMP GROUNDS:	BENNETT SPRING CABIN RENTALS	20		
	HIDDEN VALLEY, NRO, CHERRY BLOSSOM, BIG BEAR RIVER	18		

LOCAL ATTRACTIONS: BENNETT SPRING STATE PARK - 17 MILES. POMME DE TERRE LAKE - 25 MILES. NIANGUA RIVER BOATING AND FISHING - 3 MILES. BOWLING ALLEY, PARK COMPLEX AND POOL NEXT TO AIRPORT, DOWNTOWN BUFFALO SHOPPING, DRIVE-IN MOVIE THEATER, LEAD MINE COUNTRY STORE & RESTAURANT - OPEN MARCH-DECEMBER.

AIRPORT EVENTS:

COMMENTS: ACTVT LGTG CTAF. HELIPORT 40 X 40 ASPHALT, 8:1 APPRCH SLOPE FROM NE, AIRPORT BEACON 260' SOUTH OF HELIPAD, 5:1 APPRCH SLOPE.

AWOS PHONE:



LATITUDE	LONGITUDE	ELEVATION	MI FROM CBD
37° 39' 14.70"	93° 05' 13.20"	1154	1 N

RUNWAY	4/22	HELIPORT H1		
LENGTH	3220'	40' X 40'		
WIDTH	50'			
SURFACE	ASPHALT	ASPHALT		
RWY LIGHTS	LIRL	PERI		
APPR LIGHTS		LDNG DIR LGTS		
VGSI				

FREQUENCIES	
CTAF	122.9
UNICOM	
LIGHTS	122.9
WEATHER	
ATIS	
AP-PROACH	
DEPAR-TURE	
TOWER	
GROUND	
CLNC DEL	
FSS/RCO	

NAVIGATION

FUEL

BUTLER
BUTLER MEMORIAL
BUM



AIRPORT PHONE: 660-424-0620

AIRPORT MANAGER'S NAME: DENNIS JACOBS

AIRPORT MANAGER'S PHONE: 660-424-0620

AFTER HOURS PHONE: 660-424-0620

AIRPORT ADDRESS: 1413 NORTH ORANGE BUTLER MO 64730

EMAIL: COMPUTERAISLE@GMAIL.COM

FBOs: BUTLER CITY HALL 660-679-4182

MECHANICAL SERVICES: **Airframe:** NONE **Powerplant:** NONE

FUEL TYPE: 100LL 24 HR SELF SERVICE

LANDING FEE: NO

OVERNIGHT HANGAR STORAGE: NO

TIEDOWNS FOR AIRCRAFT: YES

GROUND TRANSPORTATION: **Car Rental:** NO **Shuttle:** YES **Courtesy Car:** YES

VENDING MACHINES: YES

OVERNIGHT CAMPING FOR AIRCRAFT FLYING IN: YES

WIFI: YES

INTERNET ACCESS: YES

	NAME	MILES FROM AIRPORT	PHONE	SERVICES
DINING:	NEW CHINA BUFFET	1.5	660-679-0888	11AM - 9PM
	KOEHN BAKERY	2.3	660-679-6221	11 AM - 9 PM TU-SA
	SONIC DRIVE IN	2.7	660-679-4725	
	THE ALLEY TAVERN	2.7	660-200-7345	
	TU CASA MEXICAN BAR & GRILL	2.7	660-679-0850	
	UDDERLY NUTS	2.8	660-223-9021	
	THE COOP	1.7	660-539-3612	
	QUICK DINE III	1.6	660-227-3780	
LODGING:	DAYS INN	3	660-679-4544 660-200-7333	
GOLF COURSES:	BUTLER COUNTRY CLUB	3	660-679-3637	
CAMP GROUNDS:				

LOCAL ATTRACTIONS: ROBERT A. HEINLEIN BIRTHPLACE, ELECTRIC CITY SPEEDWAY, RIPLEY'S SMALLEST TOMBSTONE, POPLAR HEIGHT FARMS, BATES COUNTY MUSEUM, BATTLE OF ISLAND MOUND, HUCKSTER'S DAY OCTOBER 21, 2023.

AIRPORT EVENTS:

COMMENTS: LGTS ON DUSK-DAWN; ADDITIONAL EATERIES ARE STEINER'S RESTURANT, SCOOTER'S, BREW HAVEN, MA BEE'S

AWOS PHONE:



LATITUDE	LONGITUDE	ELEVATION	MI FROM CBD
38° 17' 23.16"	94° 20' 24.46"	894	2 N

RUNWAY	18/36			
LENGTH	3999'			
WIDTH	75'			
SURFACE	ASPHALT			
RWY LIGHTS	MIRL			
APPR LIGHTS				
VGSI	NONE/P2L			

FREQUENCIES	
CTAF	122.9
UNICOM	
LIGHTS	122.9
WEATHER	
ATIS	
AP-PROACH	125.55
DEPAR-TURE	125.55
TOWER	
GROUND	
CLNC DEL	
FSS/RCO	122.1R, 115.9T

NAVIGATION
VOR
RNAV LPV

FUEL
100LL

CABOOL
CABOOL MEMORIAL
TVB



AIRPORT PHONE: 417-962-3796

AIRPORT MANAGER'S NAME: RON SCHEETS

AIRPORT MANAGER'S PHONE: 417-962-3136

AFTER HOURS PHONE: 417-962-3136

AIRPORT ADDRESS: 100 AIRPORT ROAD CABOOL MO 65689

EMAIL: RSCHEETS@CABOOLMO.ORG

FBOs: CABOOL AIRPORT SERVICES 417-962-3796

MECHANICAL SERVICES: **Airframe:** NONE **Powerplant:** NONE

FUEL TYPE: 100LL CALL PHONE NUMBER POSTED AT TERMINAL MOGAS

LANDING FEE: NO

OVERNIGHT HANGAR STORAGE: NO

TIEDOWNS FOR AIRCRAFT: YES

GROUND TRANSPORTATION: **Car Rental:** NO **Shuttle:** NO **Courtesy Car:** NO

VENDING MACHINES: NO

OVERNIGHT CAMPING FOR AIRCRAFT FLYING IN: YES

WIFI: NO

INTERNET ACCESS: NO

	NAME	MILES FROM AIRPORT	PHONE	SERVICES
DINING:	EL IMPERIAL MEXICAN	1.5		8AM - 9PM
	EL RANCHO TRUCK STOP	4		OPEN 24 HRS
LODGING:	AMERICA'S BEST VALUE	3.5	417-962-5888	
	TOD'S MOTEL	1.5	417-962-3115	
GOLF COURSES:	WEDGEWOOD COUNTRY CLUB	5	417-926-5374	
CAMP GROUNDS:				

LOCAL ATTRACTIONS:

AIRPORT EVENTS:

COMMENTS: ACTVT LGTG CTAF. BEACON LOCATED .9 MILE W/NW OF AIRPORT ON WATER TOWER.

AWOS PHONE:



LATITUDE	LONGITUDE	ELEVATION	MI FROM CBD
37° 07' 56.80"	92° 05' 02.30"	1220	1 NE

RUNWAY	3/21
LENGTH	3002'
WIDTH	60'
SURFACE	ASPHALT
RWY LIGHTS	MIRL
APPR LIGHTS	
VGSI	

FREQUENCIES	
CTAF	122.9
UNICOM	
LIGHTS	122.9
WEATHER	
ATIS	
AP-PROACH	128.35
DEPAR-TURE	
TOWER	
GROUND	
CLNC DEL	
FSS/RCO	

NAVIGATION
VOR
RNAV GPS

FUEL
100LL
MOGAS

CAMDENTON
CAMDENTON MEMORIAL - LAKE REGIONAL
OZS



AIRPORT PHONE: 573-346-0300

AIRPORT MANAGER'S NAME: COREY LEUWERKE

AIRPORT MANAGER'S PHONE: 573-346-0300

AFTER HOURS PHONE: 573-836-4458

AIRPORT ADDRESS: 20 AIRPORT DRIVE CAMDENTON MO 65020

EMAIL: COREY@LAKEAVIATIONCENTER.COM

FBOs: LAKE AVIATION CENTER 573-346-0300 FUEL, RENTALS, MAINT, LOW PRESSURE 02 AVBL

MECHANICAL SERVICES: **Airframe:** MAJOR **Powerplant:** MAJOR

FUEL TYPE: 100LL ATTENDED JET A+ ATTENDED

LANDING FEE: NO

OVERNIGHT HANGAR STORAGE: YES

TIEDOWNS FOR AIRCRAFT: YES

GROUND TRANSPORTATION: **Car Rental:** YES **Shuttle:** NO **Courtesy Car:** YES

VENDING MACHINES: YES

OVERNIGHT CAMPING FOR AIRCRAFT FLYING IN: NO

WIFI: YES

INTERNET ACCESS: YES

	NAME	MILES FROM AIRPORT	PHONE	SERVICES
DINING:	RJ'S FAMILY RESTAURANT	3	573-346-6133	TU-SU 6AM-2PM
	ANGELA'S	0.2	573-317-3064	M-FR 8:30AM-1PM
	CAVE BAR & GRILL	6	573-502-2283	SEASONAL HOURS - CALL
	PAPPOS	4	573-932-3663	TU-SA 11AM-8PM, SU 11AM-2PM
	EL CAPORAL	4	573-317-1500	
	SIPS COFFEE HOUSE	3	573-873-2565	M-F 7AM-3PM, SA 8AM-3PM
	STEWART'S RESTAURANT	3	573-873-2900	M-SU 7AM-2PM
	CHINA TOWN		573-346-4962	M-SA 11AM-3PM, 4:30PM-9PM
LODGING:	SLEEP INN AND SUITES	4.5	573-346-4501	
	OLD KINDERHOOK	6	573-346-7818	
GOLF COURSES:	OLD KINDERHOOK	6	573-346-7818	
	LAKE VALLEY COUNTRY CLUB	6	573-346-7218	
CAMP GROUNDS:				

LOCAL ATTRACTIONS: BRIDAL CAVE, HA HA TONKA STATE PARK, MAIN STREET OPRY COUNTRY MUSIC SHOW, OUTLET SHOPPING MALL, AREA WINERIES. EXCELLENT RECREATIONAL ACTIVITIES FOR THE FAMILY IN THE LAKE OF THE OZARKS AREA. SEE WWW.FUNLAKE.COM

AIRPORT EVENTS: AIRSHOW IN SEPTEMBER EVERY OTHER YEAR IN 2026

COMMENTS: ACTVT LGTG CTAF. BULK LOW PRESSURE 02 AVBL.

AWOS PHONE: 573-233-1004



LATITUDE	LONGITUDE	ELEVATION	MI FROM CBD
37° 58' 21.80"	92° 41' 25.65"	1062	3 SE

RUNWAY	15/33
LENGTH	5002'
WIDTH	75'
SURFACE	ASPHALT
RWY LIGHTS	MIRL
APPR LIGHTS	REIL/REIL
VGSI	P4L/P4L

FREQUENCIES	
CTAF	122.8
UNICOM	122.8
LIGHTS	122.8
WEATHER	120.225 AWOS
ATIS	
AP-PROACH	124.1
DEPAR-TURE	124.1
TOWER	
GROUND	
CLNC DEL	
FSS/RCO	

NAVIGATION
VOR
RNAV LPV

FUEL
100LL
JET A+

CAMERON
CAMERON MEMORIAL
EZZ



AIRPORT PHONE: 816-632-2423

AIRPORT MANAGER'S NAME: ERIC EVANS

AIRPORT MANAGER'S PHONE: 816-632-2423

AFTER HOURS PHONE: 816-284-3136

AIRPORT ADDRESS: 11766 NORTHEAST A HWY CAMERON MO 64429

EMAIL: AIRPORT@CAMERONMO.COM

FBOs: CITY OF CAMERON 816-632-2177 FUEL

MECHANICAL SERVICES: **Airframe:** MINOR **Powerplant:** MINOR

FUEL TYPE: 100LL 24 HR SELF SERVICE FUELMASTER

LANDING FEE: NO

OVERNIGHT HANGAR STORAGE: YES

TIEDOWNS FOR AIRCRAFT: YES

GROUND TRANSPORTATION: **Car Rental:** YES **Shuttle:** NO **Courtesy Car:** YES

VENDING MACHINES: YES

OVERNIGHT CAMPING FOR AIRCRAFT FLYING IN: YES

WIFI: YES - PASSWORD Cameron10 (Upper Case "C")

INTERNET ACCESS: YES

	NAME	MILES FROM AIRPORT	PHONE	SERVICES
DINING:	HUNAN CHINESE RESTAURANT	2.6	816-632-5585	TU-SU 11AM-9PM, CLOSED M
	MCCORKLE'S	2.7	816-632-4373	M-TH 11AM-9PM,F-SA 11AM-MID
	TUB CREEK BBQ & FAMILY DINER	2.7	816-632-8227	TU-SA 11AM-8PM, CLOSED SU-M
	ROBYN'S	2.7	816-632-1155	M 11AM-2PM, SA 2PM, TU-F 8PM
	DINO'S DINER & FAMILY RESTAURANT	3	816-632-4455	SU-TH 6AM-9PM, F-SA 10PM
	EL MAGUEY MEXICAN RESTAURANT	3.2	816-632-5080	SU-TH 11AM-9PM, F-SA 10PM
	WASHINGTON STREET FOOD & DRINK	3.8	816-632-7204	M-TH 11AM-9PM,F-SA 10:30PM,SU 9PM
	NELLE'S RESTAURANT	4.9	816-632-6429	OPEN 24 HRS
LODGING:	SUPER 8	3	816-632-8888	
	ECONOLODGE	3	816-632-6571	
	RED ROOF INN	3	816-632-6623	
	GUEST HOUSE	5	816-632-2187	
	DAYS INN	3	816-632-6660	
	COMFORT INN	5	816-632-5655	
	MOTEL 6	5	816-632-7300	
GOLF COURSES:	CAMERON GOLF COURSE	2	816-632-2626	
CAMP GROUNDS:	PONY EXPRESS	10	816-449-2039	
	SHADY LANE	10	816-583-4937	
	WALLACE STATE PARK	11	816-632-3745	

LOCAL ATTRACTIONS: JAMESPORT AMISH COMMUNITY, MORMON HISTORICAL SITES, US 36 RACEWAY IN OSBORN MO, AND I-35 SPEEDWAY IN WINSTON, MO. MISSOURI STAR QUILT - HAMILTON, MO.

AIRPORT EVENTS: ANNUAL AIR SHOW AND EAA FLY-IN

COMMENTS: ACTVT LGTG - CTAF. OVERNIGHT HANGAR STORAGE WHEN AVBL. COMPUTER TERMINAL WEATHER SERVICE. TAXI AND HOTEL SHUTTLE SERVICE.

AWOS PHONE: 816-933-2124



LATITUDE	LONGITUDE	ELEVATION	MI FROM CBD
39° 43' 39.20"	94° 16' 35.00"	1040	2 SW

RUNWAY	17/35			
LENGTH	4000'			
WIDTH	75'			
SURFACE	CONCRETE			
RWY LIGHTS	MIRL			
APPR LIGHTS	REIL/REIL			
VGSI	P4L/P4L			

FREQUENCIES	
CTAF	122.8
UNICOM	122.8
LIGHTS	122.8
WEATHER	121.050 AWOS
ATIS	
AP-PROACH	118.4
DEPAR-TURE	118.4
TOWER	
GROUND	
CLNC DEL	121.6
FSS/RCO	

NAVIGATION
RNAV LPV

FUEL
100LL
PHILLIPS 66 BRANDED

CAMPBELL
CAMPBELL MUNICIPAL
34M



AIRPORT PHONE: 573-246-9891

AIRPORT MANAGER'S NAME: RICKIE HOLLOWAY

AIRPORT MANAGER'S PHONE: 573-246-2541

AFTER HOURS PHONE: 573-246-2511

AIRPORT ADDRESS: 20780 US HWY 62 EAST CAMPBELL MO 63933

EMAIL: CITYCLERK@CITYOFCAMPBELLMO.COM

FBOs: JOE LOFTIN 870-450-1806 AG SPRAYING SERVICES

MECHANICAL SERVICES: **Airframe:** NONE **Powerplant:** NONE

FUEL TYPE: NONE

LANDING FEE: NO

OVERNIGHT HANGAR STORAGE: NO

TIEDOWNS FOR AIRCRAFT: NO

GROUND TRANSPORTATION: **Car Rental:** NO **Shuttle:** NO **Courtesy Car:** NO

VENDING MACHINES: NO

OVERNIGHT CAMPING FOR AIRCRAFT FLYING IN: NO

WIFI: NO

INTERNET ACCESS: NO

	NAME	MILES FROM AIRPORT	PHONE	SERVICES
DINING:	GARDENIA'S MEXICAN RESTAURANT	1.5	573-217-2148	
	SUGAR SHACK	1.5	573-246-2204	
	VONDY'S DAISY HUT	1.5	573-246-2722	
	YORK'S QUICK STOP	1.5	573-246-3136	
LODGING:	STABLE INN MOTEL	1.5	573-246-2845	
	MALDEN AIRPORT INN	10	573-276-5144	
GOLF COURSES:	MALDEN COUNTRY CLUB	10	573-276-9991	
CAMP GROUNDS:				

LOCAL ATTRACTIONS: VISIT WWW.CAMPBELLMO.COM

AIRPORT EVENTS:

COMMENTS: CROP DUSTING AIRCRAFT ON AND INVOF AIRPORT.

AWOS PHONE:



LATITUDE	LONGITUDE	ELEVATION	MI FROM CBD
36° 29' 09.80"	90° 00' 56.50"	284	3 E

RUNWAY	18/36
LENGTH	3000'
WIDTH	50'
SURFACE	ASPHALT
RWY LIGHTS	LIRL
APPR LIGHTS	
VGSI	

FREQUENCIES	
CTAF	122.9
UNICOM	
LIGHTS	
WEATHER	
ATIS	
AP-PROACH	
DEPAR-TURE	
TOWER	
GROUND	
CLNC DEL	
FSS/RCO	

NAVIGATION

FUEL

CAPE GIRARDEAU
CAPE GIRARDEAU REGIONAL
CGI



AIRPORT PHONE: 573-334-6230

AIRPORT MANAGER'S NAME: JOJO STUART

AIRPORT MANAGER'S PHONE: 573-334-6230 X 202

AFTER HOURS PHONE: 573-334-6230

AIRPORT ADDRESS: 750 RUSH H. LIMBAUGH JR MEMORIAL DR CAPE GIRARDEAU MO 63703

EMAIL: JSTUART@CITYOFCAPE.ORG

FBOs:

CAPE AVIATION	573-335-6632	FUEL, MECHANICAL, CHARTER
OZARK AIRCRAFT REPAIR & MAINTENANCE	573-335-6632	MAINTENANCE & REPAIRS
CAPE AIR CHARTER	573-335-6631	CHARTER SERVICE
ELITE AVIONICS	573-381-0004	FULL-SERVICE AVIONICS REPAIR
CAPE COPTERS	573-270-5388	HELICOPTER MAINTENANCE

MECHANICAL SERVICES: **Airframe:** MAJOR **Powerplant:** MAJOR

FUEL TYPE: 100LL ATTENDED JET A ATTENDED

LANDING FEE: YES-OFTEN WAIVED WITH FUEL PURCHASE

OVERNIGHT HANGAR STORAGE: YES

TIEDOWNS FOR AIRCRAFT: YES

GROUND TRANSPORTATION: **Car Rental:** YES **Shuttle:** NO **Courtesy Car:** YES

VENDING MACHINES: YES

OVERNIGHT CAMPING FOR AIRCRAFT FLYING IN: NO

WIFI: YES

INTERNET ACCESS: YES

	NAME	MILES FROM AIRPORT	PHONE	SERVICES
DINING:	PILOT HOUSE AT THE AIRPORT	0	573-381-2900	
	SOUTHERNER	6	573-708-6530	
	SEDONA BISTRO	8	573-808-5000	
	BEACON 53	8	573-730-7580	
	MINGLEWOOD BREWERY	6	573-808-0524	
	KATY O'FERRELL'S	6	573-808-2896	
	MARY JANE BOURBON & SMOKEHOUSE	6	573-334-6279	
LODGING:	HOLIDAY INN	6	573-334-4491	
	DRURY (VARIOUS)	6	800-378-7946	
	CANDLEWOOD SUITES	5	877-226-3539	
	COURTYARD BY MARRIOTT	6	573-240-9420	
	RIVERVIEW- CENTURY CASINO	8	573-444-8439	
	ROCKWOOD INN	8	573-388-8148	
	HAMPTON INN	6	573-334-4499	
GOLF COURSES:	CAPE JAYCEE GOLF COURSE	10	573-334-2031	
	BENT CREEK GOLF COURSE	15	573-243-6060	
	DALHOUSIE GOLF CLUB	15	573-332-0818	
CAMP GROUNDS:				

LOCAL ATTRACTIONS: CENTURY CASINO, CRISP MUSEUM, THE GLENN HOUSE, DOWNTOWN CAPE (RIVER FRONT)

AIRPORT EVENTS: ANNUAL AIRSHOW - VISIT WWW.CAPEGIRARDEAUAIRFESTIVAL.COM

COMMENTS: NORTHERN 100' TWY 'C' NOT VSBLE FM CONTROL TWR. E110 STANDBY GEN FAA FAC ONLY. RWY02/20 NOTAVBLE FOR PARRT 121/PART 380 OPS WITH SKED PAX CARRYING OPS MORE THAN 9 PAX SEATS AND NON-SKED PAX CARRYING OPS MORE THAN 30 PAX SEATS. ARFF INDEX A.

AWOS PHONE: 573-335-3811 ASOS



LATITUDE	LONGITUDE	ELEVATION	MI FROM CBD
37° 13' 31.10"	89° 34' 14.70"	342	5 SW

RUNWAY	10/28	2/20		
LENGTH	6500'	3997'		
WIDTH	150'	100'		
SURFACE	CONCRETE GRVD	ASPH/CONCRETE		
RWY LIGHTS	HIRL	MIRL		
APPR LIGHTS	MALSR/ODALS	NONE		
VGSI	NONE/V2L	V4L/V4L		

FREQUENCIES	
CTAF	125.525
UNICOM	122.95
LIGHTS	
WEATHER	120.55 AWOS
ATIS	
APPROACH	133.65
DEPARTURE	133.65
TOWER	125.525
GROUND	121.6
CLNC DEL	
FSS/RCO	122.4, 122.1R, 112.9T

NAVIGATION
VOR
RNAV LPV
ILS
LOC

FUEL
100LL
JET A

CARROLLTON
CARROLLTON MEMORIAL
K26



AIRPORT PHONE: 660-542-1414

AIRPORT MANAGER'S NAME: LARUE HAWKINS

AIRPORT MANAGER'S PHONE: 660-329-2605

AFTER HOURS PHONE: 660-542-3128

AIRPORT ADDRESS: 23233 CR 316 CARROLLTON MO 64633

EMAIL: ADMIN_ASSIST@TOWNOFCARROLLTONMO.GOV

FBOs: CITY OF CARROLLTON 660-542-1414 FUEL

MECHANICAL SERVICES: **Airframe:** NONE **Powerplant:** NONE

FUEL TYPE: 100LL 24 HR SELF SERVICE

LANDING FEE: NO

OVERNIGHT HANGAR STORAGE: NO

TIEDOWNS FOR AIRCRAFT: YES

GROUND TRANSPORTATION: **Car Rental:** NO **Shuttle:** NO **Courtesy Car:** NO

VENDING MACHINES: YES

OVERNIGHT CAMPING FOR AIRCRAFT FLYING IN: NO

WIFI: NO

INTERNET ACCESS: NO

	NAME	MILES FROM AIRPORT	PHONE	SERVICES
DINING:	OL' BOYS BBQ	4.7	660-542-1227	M-F 10:30AM-8PM, SU 10:30AM-2PM
	MCDONALD'S	4	660-542-0966	M-SA 6AM-9PM, SU 7AM-9PM
	MAIN STREET RESTAURANT	4	660-542-2782	10AM - 8PM
	RIVER BOTTOMS BREWING CO	4.8	660-322-6110	SU-TH 11AM-9PM, F-SA 11AM-10PM
	EL TORO	4.6	660-542-1133	M-SA 11AM-10PM, SU 11AM-9:30PM
	CASEY'S PIZZA - DELIVERY	5	660-542-3017	M-SU 6AM-10PM
	PIZZA HUT - DELIVERY	5	660-542-0807	SU-TH 10:30AM-10PM, F-SA 10:30AM-11PM
	BURGER BAR	3	660-542-3393	M-SU 10:30AM-8PM
LODGING:	WESTBRIDGE INN & SUITES	5.2	660-542-2988	
	LABELLA MOTEL	4	660-322-6040	
GOLF COURSES:	CARROLLTON COUNTRY CLUB	6	660-542-9865	
CAMP GROUNDS:				

LOCAL ATTRACTIONS:

AIRPORT EVENTS:

COMMENTS: RWY LGTG PRESET ON LOW INTENSITY. CALL DAVID HEDDINGS - 660-329-2605 FOR ANY ISSUES WITH CARD READER CALL LARUE HAWKINS

AWOS PHONE:



LATITUDE	LONGITUDE	ELEVATION	MI FROM CBD
39° 18' 43.80"	93° 30' 23.60"	670	3 S

RUNWAY	18/36			
LENGTH	2600'			
WIDTH	50'			
SURFACE	ASPHALT			
RWY LIGHTS	MIRL			
APPR LIGHTS				
VGSI	P2L/P2L			

FREQUENCIES	
CTAF	122.9
UNICOM	
LIGHTS	122.9
WEATHER	
ATIS	
AP-PROACH	
DEPAR-TURE	
TOWER	
GROUND	
CLNC DEL	
FSS/RCO	

NAVIGATION

FUEL

100LL

CARUTHERSVILLE
CARUTHERSVILLE MEMORIAL
M05



AIRPORT PHONE: 573-333-4296

AIRPORT MANAGER'S NAME: JERRIE DAVIS

AIRPORT MANAGER'S PHONE: 573-333-4296

AFTER HOURS PHONE: 731-589-2223

AIRPORT ADDRESS: 2204 AIRPORT ROAD CARUTHERSVILLE MO 63830

EMAIL: DYERSBURGAVIONICS@SBCGLOBAL.NET

FBOs: DYERSBURG AVIONICS, INC. 573-333-4296 AVIONICS, FUEL, AIRCRAFT MAINTENANCE

MECHANICAL SERVICES: **Airframe:** MAJOR **Powerplant:** MAJOR

FUEL TYPE: 100LL

LANDING FEE: NO

OVERNIGHT HANGAR STORAGE: NO

TIEDOWNS FOR AIRCRAFT: YES

GROUND TRANSPORTATION: **Car Rental:** NO **Shuttle:** NO **Courtesy Car:** YES

VENDING MACHINES: YES

OVERNIGHT CAMPING FOR AIRCRAFT FLYING IN: NO

WIFI: YES - PASSWORD POSTED INSIDE FBO

INTERNET ACCESS: YES

	NAME	MILES FROM AIRPORT	PHONE	SERVICES
DINING:	ROUNDHOUSE RESTAURANT	3	573-333-1330	6:30AM - 7:30PM
	A LITTLE PIZZA HEAVEN	3	573-333-0490	4PM - 10PM
	CIELITO LINDOO	2	573-922-5009	SU-TH 11AM-9:30PM, F-SA
	SUBWAY	3	573-333-0462	11AM-10PM
	SONIC DRIVE IN	3	573-333-0495	8AM - 12AM
	MAMA'S BOYS	1.2	573-333-5580	6AM- 12AM
LODGING:	THE FARMSTEAD	2.4	573-333-9887	
	DRURY INN (HAYTI, MO)	7	573-359-2702	
	QUALITY INN (HAYTI, MO)	7	573-359-2200	
GOLF COURSES:	CARUTHERSVILLE GOLF COURSE	0	573-333-1443	
CAMP GROUNDS:	CENTURY CASINO RV PARK	3	800-333-6000	
	BOOTHEEL RV PARK (PORTAGEVILLE, MO)	12	573-359-1580	

LOCAL ATTRACTIONS: CENTURY CASINO, HISTORIC WATER TOWER & RIVER WALK, RECREATION CENTER, SPORTS COMPLEX, FOUR CITY PARKS, MISSISSIPPI RIVER ACCESS, FISHING & WATERFOWL HUNTING, ANNUAL BACKYARD BBQ FESTIVAL (AUGUST).

AIRPORT EVENTS:

COMMENTS: RWY 18 - RIGHT TRAFFIC. AIRPORT IS ATTENDED MON-FRI, 7AM - 4PM. CROP DUSTING ACTIVITY ON AND OFF AIRPORT. ACTVT LGTG - CTAF

AWOS PHONE:



LATITUDE	LONGITUDE	ELEVATION	MI FROM CBD
36° 10' 08.80"	89° 40' 35.30"	268	1 SW

RUNWAY	18/36
LENGTH	4005'
WIDTH	75'
SURFACE	ASPHALT
RWY LIGHTS	MIRL
APPR LIGHTS	
VGSI	P4L/P4L

FREQUENCIES	
CTAF	122.9
UNICOM	
LIGHTS	
WEATHER	
ATIS	
AP-PROACH	134.65
DEPAR-TURE	134.65
TOWER	
GROUND	
CLNC DEL	
FSS/RCO	

NAVIGATION

VOR

RNAV LPV

FUEL

100LL

CASSVILLE
CASSVILLE MUNICIPAL
94K



AIRPORT PHONE: 417-847-4441

AIRPORT MANAGER'S NAME: MICHAEL HAGINS

AIRPORT MANAGER'S PHONE: 417-847-4441

AFTER HOURS PHONE: 417-847-4911 EMERGENCY ONLY

AIRPORT ADDRESS: NORTH HWY 37 CASSVILLE MO 65625

EMAIL: MHAGINS@CITYOFCASSVILLE.COM

FBOs: CITY OF CASSVILLE 417-846-5570 FUEL
417-847-4441

MECHANICAL SERVICES: **Airframe:** NONE **Powerplant:** NONE

FUEL TYPE: 100LL 24 HR SELF SERVICE

LANDING FEE: NO

OVERNIGHT HANGAR STORAGE: YES WHEN AVBL

TIEDOWNS FOR AIRCRAFT: YES

GROUND TRANSPORTATION: **Car Rental:** NO **Shuttle:** NO **Courtesy Car:** YES

VENDING MACHINES: NO

OVERNIGHT CAMPING FOR AIRCRAFT FLYING IN: NO

WIFI: YES

INTERNET ACCESS: YES

	NAME	MILES FROM AIRPORT	PHONE	SERVICES
DINING:	BBQ STATION	5	417-847-0470	
	EL MARIACHI MEXICAN	6	417-847-5565	
	GERALDIES	6	417-846-1000	
	SUNRISE FAMILY RESTAURANT	6	417-847-0782	
	ORIENTAL HOUSE	6	417-847-5808	
LODGING:	CASSVILLE FOUR SEASONS INN	4	417-847-4888	
	BUDGET INN MOTEL	6	417-847-4196	
	FISHERS OF MEN FAMILY RESORT	9	417-847-2903	
	EMORY MELTON INN & CONFERENCE CENTER	10	417-847-2330	
GOLF COURSES:	CASSVILLE GOLF CLUB	7	417-847-2399	
CAMP GROUNDS:	SEVERAL IN AREA	3		

LOCAL ATTRACTIONS: TROUT FISHING STREAMS, ROARING RIVER STATE PARK, PUBLIC GOLF COURSE, RESORTS, CAMPING, MARK TWAIN NATIONAL FORESTS, CIVIL WAR HISTORIC SITES, AQUATIC CENTER, TABLE ROCK LAKE.

AIRPORT EVENTS: FLY-IN GATHERINGS.

COMMENTS: ACTVT LGTG - CTAF

AWOS PHONE:



LATITUDE	LONGITUDE	ELEVATION	MI FROM CBD
36° 41' 50.70"	93° 54' 01.90"	1483	2 NW

RUNWAY	9/27			
LENGTH	3599'			
WIDTH	60'			
SURFACE	ASPHALT			
RWY LIGHTS	MIRL			
APPR LIGHTS				
VGSI	P2L/P2L			

FREQUENCIES	
CTAF	122.9
UNICOM	
LIGHTS	122.9
WEATHER	
ATIS	
AP-PROACH	124.95
DEPAR-TURE	124.95
TOWER	
GROUND	
CLNC DEL	
FSS/RCO	

NAVIGATION
VOR
RNAV LPV
RNAV GPS

FUEL
100LL

CHARLESTON
MISSISSIPPI COUNTY
CHQ



AIRPORT PHONE: 573-683-2959

AIRPORT MANAGER'S NAME: MISSISSIPPI COUNTY COMMISSION

AIRPORT MANAGER'S PHONE: 573-683-2959

AFTER HOURS PHONE: 573-703-5896

AIRPORT ADDRESS: MO-105 & Highway C CHARLESTON MO 63834

EMAIL: EPULLEN@MISSCOMO.NET

FBOs: MISSISSIPPI COUNTY

MECHANICAL SERVICES: **Airframe:** NONE **Powerplant:** NONE

FUEL TYPE: NONE

LANDING FEE: NO

OVERNIGHT HANGAR STORAGE: NO

TIEDOWNS FOR AIRCRAFT: YES

GROUND TRANSPORTATION: **Car Rental:** NO **Shuttle:** NO **Courtesy Car:** NO

VENDING MACHINES: NO

OVERNIGHT CAMPING FOR AIRCRAFT FLYING IN: YES

WIFI: NO

INTERNET ACCESS: NO

	NAME	MILES FROM AIRPORT	PHONE	SERVICES
DINING:	REEVES BOOMLAND	3	573-683-6108	
	PIZZA HUT	3	573-683-6081	
	MCDONALD'S	3	573-683-6060	
LODGING:	QUALITY INN	3	573-683-4200	
	EAGLE INN	3	573-683-3900	
	SUPER 8		573-683-2125	
GOLF COURSES:	CHARLESTON COUNTRY CLUB	4	573-683-4433	10AM - 4PM
CAMP GROUNDS:				

LOCAL ATTRACTIONS:

AIRPORT EVENTS:

COMMENTS: ACTVT LGTG - CTAF

AWOS PHONE:



LATITUDE	LONGITUDE	ELEVATION	MI FROM CBD
36° 50' 31.69"	89° 21' 34.77"	313	4 S

RUNWAY	18/36			
LENGTH	3196'			
WIDTH	60'			
SURFACE	ASPHALT			
RWY LIGHTS	MIRL			
APPR LIGHTS				
VGSI	P2L/P2L			

FREQUENCIES	
CTAF	122.9
UNICOM	
LIGHTS	122.9
WEATHER	
ATIS	
AP-PROACH	133.65
DEPAR-TURE	133.65
TOWER	
GROUND	
CLNC DEL	
FSS/RCO	

NAVIGATION
RNAV GPS
NDB

FUEL

CHILLICOTHE
CHILLICOTHE MUNICIPAL
CHT



AIRPORT PHONE: 660-646-5270

AIRPORT MANAGER'S NAME: TOBY CALIVERE

AIRPORT MANAGER'S PHONE: 660-973-6327

AFTER HOURS PHONE: 660-646-2121

AIRPORT ADDRESS: 13844 LIV 253 CHILLICOTHE MO 64601

EMAIL: CHT@GREENHILLS.NET

FBOs: CITY OF CHILLICOTHE 660-646-1877 FUEL
660-646-5270

MECHANICAL SERVICES: **Airframe:** NONE **Powerplant:** NONE

FUEL TYPE: 100LL 24 HR SELF SERVICE/FUEL TRUCK 24HR SELF SERVICE/ATTENDED

LANDING FEE: NO

OVERNIGHT HANGAR STORAGE: YES

TIEDOWNS FOR AIRCRAFT: YES

GROUND TRANSPORTATION: **Car Rental:** YES **Shuttle:** NO **Courtesy Car:** YES

VENDING MACHINES: YES

OVERNIGHT CAMPING FOR AIRCRAFT FLYING IN: YES

WIFI: YES

INTERNET ACCESS: YES

	NAME	MILES FROM AIRPORT	PHONE	SERVICES
DINING:	VARIOUS FAST FOOD AND LOCAL RESTAURANTS	3		
LODGING:	SUPER 8	3	660-646-7888	
	COMFORT INN	3	660-646-9900	
	DAYS INN	3	660-646-0572	
	FAIRFIELD INN & SUITES	3	660-646-3100	
GOLF COURSES:	GREEN HILLS	6	660-646-6669	
CAMP GROUNDS:				

LOCAL ATTRACTIONS: WATERPARK 4 MILES FROM AIRPORT. DOWNTOWN ANTIQUE SHOPS 4 MILES FROM AIRPORT. AMISH IN JAMESPORT 25 MILES. PLEASE VISIT WWW.CHILLICOTHECITY.ORG

AIRPORT EVENTS: ANNUAL FLY-IN - FIRST WEEKEND IN OCTOBER

COMMENTS: TAXI SERVICE - 660-973-1396. CAR RENTAL: WOODY'S DODGE - 660-646-7722 AND ENTERPRISE - 660-246-8069. COMPUTER TERMINAL WEATHER SERVICE. BE ALERT TO HELICOPTER OPERATIONS - LIFE FLIGHT EAGLE MEDICAL HELICOPTER SERVICE LOCATED ON FIELD.

AWOS PHONE: 660-646-0713



LATITUDE	LONGITUDE	ELEVATION	MI FROM CBD
39° 46' 55.26"	93° 29' 46.45"	783	3 E

RUNWAY	14/32	2/20		
LENGTH	3899'	3503'		
WIDTH	75'	110'		
SURFACE	CONCRETE	TURF		
RWY LIGHTS	MIRL	NONE		
APPR LIGHTS	REIL/REIL			
VGSI	P4L/P4R	NONE/NONE		

FREQUENCIES	
CTAF	122.8
UNICOM	122.8
LIGHTS	122.8
WEATHER	118.175 AWOS
ATIS	
AP-PROACH	125.25
DEPAR-TURE	125.25
TOWER	
GROUND	
CLNC DEL	
FSS/RCO	122.25

NAVIGATION
RNAV LPV
RNAV GPS
NDB

FUEL
100LL

CLINTON
CLINTON REGIONAL
GLY



AIRPORT PHONE: 660-885-8889

AIRPORT MANAGER'S NAME: JOEL LONG

AIRPORT MANAGER'S PHONE: 660-885-8889

AFTER HOURS PHONE: 660-885-8889

AIRPORT ADDRESS: 20 SE AIRPORT RD CLINTON MO 64735

EMAIL: FLYGLY@GMAIL.COM

FBOs: CLINTON AIRPORT ASSOCIATION, INC. 660-885-8889 FUEL

MECHANICAL SERVICES: **Airframe:** MAJOR **Powerplant:** MAJOR

FUEL TYPE: 100LL 24 HR SELF SERVICE JET A 24 HR SELF SERVICE

LANDING FEE: NO

OVERNIGHT HANGAR STORAGE: YES

TIEDOWNS FOR AIRCRAFT: YES

GROUND TRANSPORTATION: **Car Rental:** YES **Shuttle:** NO **Courtesy Car:** YES

VENDING MACHINES: YES

OVERNIGHT CAMPING FOR AIRCRAFT FLYING IN: YES

WIFI: YES

INTERNET ACCESS: YES

	NAME	MILES FROM AIRPORT	PHONE	SERVICES
DINING:	28 LOCAL AND FAST FOOD RESTAURANTS	4		
LODGING:	HAMPTON INN	4	660-885-2946	
	PARKFIELD INN	4	660-890-6161	
	WESTBRIDGE INN & SUITES	4	660-885-2206	
	BUCKSAW RESORT & MARINA	13	660-477-3900	
GOLF COURSES:	MEADOW LAKE	4	660-885-5124	
	CLINTON COUNTRY CLUB	3	660-885-2521	
CAMP GROUNDS:	BUCKSAW RESORT & MARINA	13	660-477-3900	

LOCAL ATTRACTIONS: TRUMAN LAKE FISHING AND HUNTING, HISTORIC DOWNTOWN SQUARE, OLDE GLORY DAYS JULY 4TH, HENRY COUNTY MUSEUM, GLIDERSPORTS - SHOPPING.

AIRPORT EVENTS:

COMMENTS: PILOT'S LOUNGE AVBL WITH COMPUTER TERMINAL WEATHER SERVICE. ACTVT LGTG - CTAF

AWOS PHONE: 660-885-3851



LATITUDE	LONGITUDE	ELEVATION	MI FROM CBD
38° 21' 16.92"	93° 40' 45.07"	823	4 E

RUNWAY	4/22	18/36		
LENGTH	4001'	5000'		
WIDTH	60'	75'		
SURFACE	ASPHALT	CONCRETE		
RWY LIGHTS	MIRL	MIRL		
APPR LIGHTS	REIL/REIL	REIL/REIL		
VGSI	P4L/P4L	P4L/P4L		

FREQUENCIES	
CTAF	122.8
UNICOM	122.8
LIGHTS	122.8
WEATHER	120.475 AWOS
ATIS	
APPROACH	KC CENTER - 135.575 WHITEMAN AFB - 127.45
DEPARTURE	KC CENTER - 135.575 WHITEMAN AFB - 125.925
TOWER	
GROUND	
CLNC DEL	
FSS/RCO	122.4

NAVIGATION
RNAV LPV

FUEL
100LL
JET A

COLUMBIA
COLUMBIA REGIONAL
COU



AIRPORT PHONE: 573-817-5061

AIRPORT MANAGER'S NAME: MIKE PARKS

AIRPORT MANAGER'S PHONE: 573-817-5061

AFTER HOURS PHONE: 573-817-5063

AIRPORT ADDRESS: 11400 AIRPORT DRIVE COLUMBIA MO 65201

EMAIL: MICHAEL.PARKS@COMO.GOV

FBOs:

COLUMBIA JET CENTER	573-443-1576	FUEL, FULL SERVICE
BLACKHAWK AEROSPACE	573-874-4141	AVIONICS INSTALL AND REPAIR

MECHANICAL SERVICES: **Airframe:** MAJOR **Powerplant:** MAJOR

FUEL TYPE: 100LL ATTENDED JET A ATTENDED

LANDING FEE: NO

OVERNIGHT HANGAR STORAGE: YES

TIEDOWNS FOR AIRCRAFT: YES

GROUND TRANSPORTATION: **Car Rental:** YES **Shuttle:** NO **Courtesy Car:** YES

VENDING MACHINES: YES

OVERNIGHT CAMPING FOR AIRCRAFT FLYING IN: NO

WIFI: YES

INTERNET ACCESS: YES

	NAME	MILES FROM AIRPORT	PHONE	SERVICES
DINING:	SEVERAL IN ASHLAND NUMEROUS COLUMBIA AND JEFFERSON CITY RESTAURANTS	4 15		
LODGING:	NUMEROUS COLUMBIA AND JEFFERSON CITY HOTELS	15		
GOLF COURSES:	COLUMBIA, JEFFERSON CITY, AND LAKE OZARK			
CAMP GROUNDS:				

LOCAL ATTRACTIONS: UNIVERSITY OF MISSOURI, COLUMBIA COLLEGE, STEPHENS COLLEGE, STATE CAPITOL - JEFFERSON CITY - 15 MILES, LAKE OF THE OZARKS - 70 MILES.

AIRPORT EVENTS:

COMMENTS: TOWER CONTROL 0700-2100 LOCAL 365 DAYS/YEAR. LANDING FEE FOR COMMERCIAL FLIGHTS AND CHARTER FLIGHTS, INCLUDING FREIGHT. COMPUTER TERMINAL WEATHER SERVICE. CONFERENCE ROOM AVBL FOR MEETINGS - CALL TO SCHEDULE. ENTERPRISE CAR RENTAL IN TERMINAL. TAXI AVBL.

AWOS PHONE: 573-499-1400 ASOS



LATITUDE	LONGITUDE	ELEVATION	MI FROM CBD
38° 49' 03.85"	92° 13' 04.05"	889	10 SE

RUNWAY	2/20	13/31		
LENGTH	7401'	5500'		
WIDTH	150'	100'		
SURFACE	CONCRETE GRVD	CONCRETE GRVD		
RWY LIGHTS	HIRL	MIRL		
APPR LIGHTS	MALSR/ODALS, REIL	REIL/REIL		
VGSI	NONE/V4L	P4L/P4L		

FREQUENCIES	
CTAF	119.3
UNICOM	122.95
LIGHTS	119.3
WEATHER	
ATIS	128.45
AP-PROACH	124.375
DEPAR-TURE	124.375
TOWER	119.3
GROUND	121.6
CLNC DEL	
FSS/RCO	122.65, 122.2

NAVIGATION
VOR
RNAV LPV
RNAV GPS
ILS
LOC

FUEL
100LL
JET A

CUBA
CUBA MUNICIPAL
UBX



AIRPORT PHONE: 573-885-2479

AIRPORT MANAGER'S NAME: TRAVIS PRITCHETT

AIRPORT MANAGER'S PHONE: 573-578-5188

AFTER HOURS PHONE: 573-578-5188

AIRPORT ADDRESS: 1312 HWY DD CUBA MO 65453

EMAIL: CUBAMOAIRPORT@GMAIL.COM

FBOs: CITY OF CUBA 573-885-2479 FUEL, FULL AIRCRAFT MAINTENANCE FIXED AND ROTOR WING

MECHANICAL SERVICES: **Airframe:** MAJOR **Powerplant:** MAJOR

FUEL TYPE: 100LL 24 HR SELF SERVICE

LANDING FEE: NO

OVERNIGHT HANGAR STORAGE: NO

TIEDOWNS FOR AIRCRAFT: YES

GROUND TRANSPORTATION: **Car Rental:** NO **Shuttle:** YES **Courtesy Car:** NO

VENDING MACHINES: YES

OVERNIGHT CAMPING FOR AIRCRAFT FLYING IN: YES - TENTS ONLY

WIFI: YES

INTERNET ACCESS: YES

	NAME	MILES FROM AIRPORT	PHONE	SERVICES
DINING:	HUDDLE HOUSE	1.4	573-885-0043	7AM - 9PM
	MCDONALD'S	1.7	573-885-4040	
	FRISCO'S GRILL AND PUB	2.2	573-885-1522	
	MISSOURI HICK BBQ	3	573-885-6791	
LODGING:	SUPER 8	1.4	573-885-2087	PICK UP SERVICE
	BEST WESTERN	1.5	573-885-7707	PICK UP SERVICE
	CHATEAU INN & SUITES	1.8	573-885-0160	NO PICK UP SERVICE
GOLF COURSES:	CUBA LAKES GOLF & COUNTRY CLUB	5	573-885-2234	
CAMP GROUNDS:	BLUE MOON RV & HORSE PARK	4	573-885-3622	
	MERAMEC VALLEY RV	4	573-885-2541	

LOCAL ATTRACTIONS: CANOEING, CAMPING, HORSEBACK RIDING, WINERIES & VINEYARDS. VISIT CITY OF CUBA ON ROUTE 66 - THE MURAL CITY - AMELIA EARHART MURAL DEPICTING FORCED LANDING NEAR CUBA. MERAMEC RIVER RAFTING, ONONDAGA CAVE, ZIP-LINES, GOLF, MARAMEC SPRING PARK.

AIRPORT EVENTS: FLY-INS & BBQ TIMES & DATES POSTED

COMMENTS: ACTVT LGTG - CTAF. COMPUTER TERMINAL WEATHER SERVICE. PILOT LOUNGE OPEN 24 HRS WITH COUCH, CHAIRS AND TOILET FACILITIES. PAPI ON 24 HRS.

AWOS PHONE:



LATITUDE	LONGITUDE	ELEVATION	MI FROM CBD
38° 04' 07.58"	91° 25' 43.89"	1023	1 NW

RUNWAY	18/36
LENGTH	3420'
WIDTH	61'
SURFACE	ASPHALT
RWY LIGHTS	MIRL
APPR LIGHTS	REIL/REIL
VGSI	P2L/P2L

FREQUENCIES	
CTAF	122.8
UNICOM	122.8
LIGHTS	122.8
WEATHER	
ATIS	
AP-PROACH	128.35
DEPAR-TURE	128.35
TOWER	
GROUND	
CLNC DEL	
FSS/RCO	

NAVIGATION
RNAV LPV
RNAV GPS

FUEL
100LL

DEARBORN
TRIPLE R
0C1



AIRPORT PHONE: 816-935-9156

AIRPORT MANAGER'S NAME: ANDREW ROTTINGHAUS

AIRPORT MANAGER'S PHONE: 816-935-9156

AFTER HOURS PHONE: 816-935-9156

AIRPORT ADDRESS: 21815 OILWELL ROAD
DEARBORN MO 64439

EMAIL: ANDREWROTTINGHAUS@GMAIL.COM

FBOs: TRIPLE R AIR, LLC 816-935-9156 FLT INSTR, RENTAL, FUEL, MAINTENANCE

MECHANICAL SERVICES: **Airframe:** MAJOR **Powerplant:** MAJOR

FUEL TYPE: 100LL 24 HR SELF SERVICE

LANDING FEE: NO

OVERNIGHT HANGAR STORAGE: NO

TIEDOWNS FOR AIRCRAFT: YES

GROUND TRANSPORTATION: **Car Rental:** YES **Shuttle:** NO **Courtesy Car:** NO

VENDING MACHINES: YES

OVERNIGHT CAMPING FOR AIRCRAFT FLYING IN: NO

WIFI: NO

INTERNET ACCESS: NO

	NAME	MILES FROM AIRPORT	PHONE	SERVICES
DINING:	THE ROAD KILL GRILL	4	816-992-8817	
LODGING:	BEST WESTERN	12	816-858-4588	
GOLF COURSES:	SHILOH SPRINGS	12	816-270-4653	
	PARADISE POINTE	20	816-532-4100	
CAMP GROUNDS:	SMITHVILLE LAKE	20	816-407-3400	

LOCAL ATTRACTIONS:

AIRPORT EVENTS:

COMMENTS: RWY 2 - LIGHTED TOWER 260' RIGHT OF RWY CENTERLINE! ATVT LGTG - CTAF. ENTERPRISE IN ST JOSEPH FOR RENTAL CAR 816-233-9999

AWOS PHONE:



LATITUDE	LONGITUDE	ELEVATION	MI FROM CBD
39° 29' 15.90"	94° 46' 52.10"	1007	2 S

RUNWAY	2/20			
LENGTH	2375'			
WIDTH	35'			
SURFACE	ASPHALT			
RWY LIGHTS				
APPR LIGHTS				
VGSI				

FREQUENCIES	
CTAF	122.7
UNICOM	122.7
LIGHTS	
WEATHER	
ATIS	
AP-PROACH	
DEPAR-TURE	
TOWER	
GROUND	
CLNC DEL	
FSS/RCO	

NAVIGATION

FUEL

100LL

DEXTER
DEXTER MUNICIPAL
DXE



AIRPORT PHONE: 573-624-0018

AIRPORT MANAGER'S NAME: MIKE WILLIAMS

AIRPORT MANAGER'S PHONE: 573-421-6385

AFTER HOURS PHONE: 573-421-6385

AIRPORT ADDRESS: 901 HARRY BENNETT DRIVE
DEXTER MO 63841

EMAIL: DEXTERAIRPORT@GMAIL.COM

FBOs: DEXTER AIRPORT 573-624-0018 FUEL

MECHANICAL SERVICES: **Airframe:** NONE **Powerplant:** NONE

FUEL TYPE: 100LL 24 HR SELF SERVICE JET A 24 HR SELF SERVICE

LANDING FEE: NO

OVERNIGHT HANGAR STORAGE: NO

TIEDOWNS FOR AIRCRAFT: YES

GROUND TRANSPORTATION: **Car Rental:** YES **Shuttle:** NO **Courtesy Car:** YES

VENDING MACHINES: NO

OVERNIGHT CAMPING FOR AIRCRAFT FLYING IN: NO

WIFI: YES

INTERNET ACCESS: YES

	NAME	MILES FROM AIRPORT	PHONE	SERVICES
DINING:	AIRPORT CAFE	0	573-624-4377	6:30AM - 2PM
	HICKORY LOG	3	573-624-4950	
	VARIOUS FAST FOODS	3	573-624-8810	
	DEXTER BBQ	3		
LODGING:	OAK TREE INN	3	573-624-5800	
	DEXTER INN	3	573-624-7465	
	ECONO LODGE	3	573-624-7400	
	HAMPTON INN BY HILTON	4	573-998-8950	
GOLF COURSES:	HIDDEN TRAILS COUNTRY CLUB	6	573-624-3638	
	CROWLEY RIDGE COUNTRY CLUB	7	573-568-4698	
CAMP GROUNDS:	LAKE WAPPAPELLO	30	573-297-3817	

LOCAL ATTRACTIONS: MINGO WILDLIFE REFUGE. HISTORIC DOWNTOWN DEXTER. OTTER SLOUGH. STARS & STRIPES MUSEUM/LIBRARY IN BLOOMFIELD MO 573-568-2055. MISSOURI STATE VETERAN CEMETERY IN BLOOMFIELD MO - 7 MILES 573 568-3871.

AIRPORT EVENTS:

COMMENTS: RWY 36 - RIGHT TRAFFIC. HICKORY LOG DELIVERS TO AIRPORT - FAMOUS FOR BBQ RIBS! 573-624-4950. COMPUTER TERMINAL WEATHER SERVICE. "SAY WEATHER" REPORT AVBL ON 122.7 - 3 CLICKS FOR WINDS ONLY - 4 CLICKS FOR FULL WEATHER REPORT.

AWOS PHONE: SAY WEATHER 122.7



LATITUDE	LONGITUDE	ELEVATION	MI FROM CBD
36° 46' 31.50"	89° 56' 28.50"	304	2 SE

RUNWAY	18/36			
LENGTH	5000'			
WIDTH	100'			
SURFACE	ASPHALT			
RWY LIGHTS	MIRL			
APPR LIGHTS				
VGSI	P2L/P2L			

FREQUENCIES	
CTAF	122.7
UNICOM	122.7
LIGHTS	122.7
WEATHER	
ATIS	
AP-PROACH	133.65
DEPAR-TURE	133.65
TOWER	
GROUND	
CLNC DEL	
FSS/RCO	

NAVIGATION
VOR
RNAV LPV

FUEL
100LL
JET A

DONIPHAN
DONIPHAN MUNICIPAL
X33



AIRPORT PHONE: 573-996-7146

AIRPORT MANAGER'S NAME: JARRET FICKE

AIRPORT MANAGER'S PHONE: 573-996-6934

AFTER HOURS PHONE: 573-707-0568

AIRPORT ADDRESS: COUNTY ROAD 21N-16C DONIPHAN MO 63935

EMAIL: DONIPHANFD@WINDSTREAM.NET

FBOs: CITY OF DONIPHAN 573-996-2623

MECHANICAL SERVICES: **Airframe:** NONE **Powerplant:** NONE

FUEL TYPE: NONE

LANDING FEE: NO

OVERNIGHT HANGAR STORAGE: NO

TIEDOWNS FOR AIRCRAFT: YES

GROUND TRANSPORTATION: **Car Rental:** NO **Shuttle:** NO **Courtesy Car:** NO

VENDING MACHINES: NO

OVERNIGHT CAMPING FOR AIRCRAFT FLYING IN: YES

WIFI: NO

INTERNET ACCESS: NO

	NAME	MILES FROM AIRPORT	PHONE	SERVICES
DINING:	MCDONALD'S	5	573-996-2888	FAST FOOD
	MI CASA	5	573-351-1090	MEXICAN FOOD
	BIG D'S B-B-Q	5	573-996-5677	BARBECUE
	SONIC DRIVE-IN	6	573-996-5200	FAST FOOD
	SUBWAY	5	573-996-4346	SUB SANDWICHES
	CAPTAIN D'S	5	573-351-1498	FAST FOOD
	LEMONADE HOUSE	6	573-996-5302	FAMILY DINING
	1808 PUBLIC HOUSE	6	573-996-9797	FAMILY DINING
LODGING:	ROCKY RIVER INN	5	573-996-2400	
	CURRENT RIVER INN	5	573-996-2101	
	NORTH END MOTEL	5	573-996-2164	
GOLF COURSES:				
CAMP GROUNDS:	ROCKY RIVER RESORT	6	573-996-7171	CAMPGROUND
	KC'S ON CURRENT	6	573-996-7961	CAMPGROUND

LOCAL ATTRACTIONS: CURRENT RIVER, RAFTING, TUBING, FISHING, AND HUNTING.

AIRPORT EVENTS:

COMMENTS: ACTVT LGTG - CTAF

AWOS PHONE:



LATITUDE	LONGITUDE	ELEVATION	MI FROM CBD
36° 41' 37.90"	90° 47' 04.10"	635	5 NNE

RUNWAY	7/25			
LENGTH	2560'			
WIDTH	57'			
SURFACE	ASPHALT			
RWY LIGHTS	LIRL			
APPR LIGHTS				
VGSI				

FREQUENCIES	
CTAF	122.9
UNICOM	
LIGHTS	
WEATHER	
ATIS	
AP-PROACH	
DEPAR-TURE	
TOWER	
GROUND	
CLNC DEL	
FSS/RCO	

NAVIGATION

FUEL

EL DORADO SPRINGS
EL DORADO SPRINGS MEMORIAL
87K



AIRPORT PHONE: 417-876-4370

AIRPORT MANAGER'S NAME: JERRY SHILT

AIRPORT MANAGER'S PHONE: 417-876-4370

AFTER HOURS PHONE: 417-876-4370

AIRPORT ADDRESS: 3665 EAST 320 ROAD EL DORADO SPRINGS MO 64744

EMAIL: GINIS@CENTURYTEL.NET

FBOs: CITY OF EL DORADO SPRINGS 417-876-2521

MECHANICAL SERVICES: **Airframe:** NONE **Powerplant:** NONE

FUEL TYPE: NONE

LANDING FEE: NO

OVERNIGHT HANGAR STORAGE: NO

TIEDOWNS FOR AIRCRAFT: YES

GROUND TRANSPORTATION: **Car Rental:** NO **Shuttle:** YES **Courtesy Car:** NO

VENDING MACHINES: NO

OVERNIGHT CAMPING FOR AIRCRAFT FLYING IN: YES

WIFI: NO

INTERNET ACCESS: NO

	NAME	MILES FROM AIRPORT	PHONE	SERVICES
DINING:	PIZZA HUT	1		
	MCDONALD'S	1		
LODGING:	C & H MOTEL	2		
GOLF COURSES:				
CAMP GROUNDS:				

LOCAL ATTRACTIONS:

AIRPORT EVENTS:

COMMENTS: ACTVT LGTG - CTAF

AWOS PHONE:



LATITUDE	LONGITUDE	ELEVATION	MI FROM CBD
37° 51' 25.70"	93° 59' 51.50"	931	2 SE

RUNWAY	4/22	18/36		
LENGTH	3295'	2430'		
WIDTH	50'	50'		
SURFACE	ASPHALT	TURF		
RWY LIGHTS	MIRL	NONE		
APPR LIGHTS				
VGSI				

FREQUENCIES	
CTAF	122.8
UNICOM	122.8
LIGHTS	122.8
WEATHER	
ATIS	
AP-PROACH	
DEPAR-TURE	
TOWER	
GROUND	
CLNC DEL	
FSS/RCO	

NAVIGATION

FUEL

ELDON
ELDON MODEL AIRPARK
H79



AIRPORT PHONE: 573-557-2373

AIRPORT MANAGER'S NAME: MANDY ASBURY

AIRPORT MANAGER'S PHONE: 573-392-2291

AFTER HOURS PHONE: 573-392-9111

AIRPORT ADDRESS: 532 AIRPORT ROAD ELDON MO 65026

EMAIL: MASBURY @ELDONMO.ORG

FBOs: CITY OF ELDON 573-569-2461 FUEL

MECHANICAL SERVICES: **Airframe:** NONE **Powerplant:** NONE

FUEL TYPE: 100LL 24 HR SELF SERVICE JET A 24 HR SELF SERVICE

LANDING FEE: NO

OVERNIGHT HANGAR STORAGE: NO

TIEDOWNS FOR AIRCRAFT: YES

GROUND TRANSPORTATION: **Car Rental:** YES **Shuttle:** NO **Courtesy Car:** NO

VENDING MACHINES: NO

OVERNIGHT CAMPING FOR AIRCRAFT FLYING IN: NO

WIFI: NO

INTERNET ACCESS: NO

	NAME	MILES FROM AIRPORT	PHONE	SERVICES
DINING:	SUBWAY	1		7AM - 10PM
	WHITTLES PUB & GRUB	0.75		12PM - 10PM
	MCDONALD'S	1		24 HRS
LODGING:	ELDON INN	1	573-392-5664	
	HISTORIC RANDLES COURT	1	573-557-2578	
GOLF COURSES:	ELDON GOLF CLUB	3	573-392-4172	
CAMP GROUNDS:				

LOCAL ATTRACTIONS: FANTASY WORLD CAVERNS, 125 CAVE DRIVE - 573-369-3306. ELDON LANES 573-392-2331, BAGNELL DAM & STRIP - 13 MILES, ELDON TURKEY FESTIVAL - ANNUAL LAST SATURDAY IN SEPTEMBER. HISTORIC RANDLES COURT 1930'S MOTOR COURT - WWW.HISTORICRANDLESCOURT.COM

AIRPORT EVENTS: ELDON INDEPENDENCE DAY CELEBRATION - FIREWORKS VIEWING FROM THE AIRPORT - DETAILS AT WWW.ELDONMO.ORG. ELDON AQUATIC CENTER - WWW.ELDONMO.ORG. ROCK ISLAND TRAIL BIKING TRAILHEAD - ROCKISLANDTRAIL.ORG. ELDON COMMUNITY CENTER FLY-IN MEETINGS AND EVENTS - WWW.ELDONMO.ORG.

COMMENTS: RENTAL CAR: ENTERPRISE RENT-A-CAR - 573-392-5685 - OPEN MON-FRI 8AM - 5 PM. ACTVT LGTG - CTAF

AWOS PHONE:



LATITUDE	LONGITUDE	ELEVATION	MI FROM CBD
38° 21' 41.70"	92° 34' 16.74"	917	1 NE

RUNWAY	18/36			
LENGTH	4000'			
WIDTH	75'			
SURFACE	CONCRETE			
RWY LIGHTS	MIRL			
APPR LIGHTS	REIL/REIL			
VGSI	P4R/P4L			

FREQUENCIES	
CTAF	122.8
UNICOM	
LIGHTS	122.8
WEATHER	
ATIS	
APPROACH	124.1
DEPARTURE	124.1
TOWER	
GROUND	
CLNC DEL	
FSS/RCO	

NAVIGATION
RNAV GPS

FUEL
100LL
JET A

EXCELSIOR SPRINGS
EXCELSIOR SPRINGS MEMORIAL
3EX



AIRPORT PHONE: 816-630-0752

AIRPORT MANAGER'S NAME: MOLLY MCGOVERN

AIRPORT MANAGER'S PHONE: 816-630-0752

AFTER HOURS PHONE: 816-630-2000

AIRPORT ADDRESS: 1203 GOLF HILL DRIVE EXCELSIOR SPRINGS MO 64024

EMAIL: MMCGOVERN@EXCELSIORSPRINGS.GOV

FBOs: CITY OF EXCELSIOR SPRINGS 816-630-0752

MECHANICAL SERVICES: **Airframe:** NONE **Powerplant:** NONE

FUEL TYPE: NONE

LANDING FEE: NO

OVERNIGHT HANGAR STORAGE: YES - MONTHLY BASIS

TIEDOWNS FOR AIRCRAFT: NO

GROUND TRANSPORTATION: **Car Rental:** NO **Shuttle:** NO **Courtesy Car:** NO

VENDING MACHINES: NO

OVERNIGHT CAMPING FOR AIRCRAFT FLYING IN: NO

WIFI: NO

INTERNET ACCESS: NO

	NAME	MILES FROM AIRPORT	PHONE	SERVICES
DINING:	WABASH BBQ	1.5	816-630-7700	
	THE SPRINGS	1.5	816-629-4155	
	VENTANA GOURMET GRILL	1.2	816-630-8600	
	GOLF HILL GRILLE	0.6	816-630-9580	
	WINE & SHINE	1.9	816-900-1173	
	WILLOW SPRING MERCANTILE	1.9	816-630-7467	
LODGING:	ELMS RESORT	1	816-630-5500	
	PAYNE JAILHOUSE B&B	2.2	816-582-6798	
	LAKE DONIPHAN CONFERENCE & RETREAT CENTER	1.7	816-630-1523	
GOLF COURSES:	EXCELSIOR SPRINGS	0	816-630-3731	ADJACENT TO AIRPORT
	SHIRKEY ACRES	12	816-470-2582	RICHMOND
CAMP GROUNDS:	WATKINS MILL	10	816-637-2076	

LOCAL ATTRACTIONS:

AIRPORT EVENTS: AUGUST ANNUAL BBQ AND FLY IN ON THE RIVER

COMMENTS: GO TO WEBSITE FOR CALENDAR OF EVENTS: WWW.VISITEXCELSIOR.COM

AWOS PHONE:



LATITUDE	LONGITUDE	ELEVATION	MI FROM CBD
39° 20' 14.20"	94° 11' 50.70"	1000	1 E

RUNWAY	3/21			
LENGTH	2004'			
WIDTH	50'			
SURFACE	ASPHALT			
RWY LIGHTS	LIRL			
APPR LIGHTS				
VGSI				

FREQUENCIES	
CTAF	122.7
UNICOM	
LIGHTS	
WEATHER	
ATIS	
AP-PROACH	118.4
DEPAR-TURE	118.4
TOWER	
GROUND	
CLNC DEL	
FSS/RCO	

NAVIGATION

VOR

RNAV GPS

FUEL

FARMINGTON
FARMINGTON REGIONAL
FAM



AIRPORT PHONE: 573-747-4502

AIRPORT MANAGER'S NAME: BRIAN HINSON

AIRPORT MANAGER'S PHONE: 573-747-4502

AFTER HOURS PHONE: 573-631-1852

AIRPORT ADDRESS: 1436 PERRINE ROAD FARMINGTON MO 63640

EMAIL: BHINSON@FARMINGTON-MO.GOV

FBOs: MAC AIR, INC 573-756-4503 FUEL, FULL SERVICE, MAINTENANCE

MECHANICAL SERVICES: **Airframe:** MAJOR **Powerplant:** MAJOR

FUEL TYPE: 100LL 24 HR SELF SERVICE/FULL SERVICE JET A+ 24 HR SELF SERVICE/FULL SERVICE

LANDING FEE: NO

OVERNIGHT HANGAR STORAGE: NO

TIEDOWNS FOR AIRCRAFT: YES

GROUND TRANSPORTATION: **Car Rental:** YES **Shuttle:** NO **Courtesy Car:** NO

VENDING MACHINES: YES

OVERNIGHT CAMPING FOR AIRCRAFT FLYING IN: YES

WIFI: YES

INTERNET ACCESS: YES

	NAME	MILES FROM AIRPORT	PHONE	SERVICES
DINING:	VARIOUS IN AREA	3		
LODGING:	HOLIDAY INN EXPRESS	4	800-345-8082	
	HAMPTON INN	4	573-760-8700	
	SUPER 8	4	573-756-0344	
	DAYS INN	4	573-756-8951	
	TRADITION INN	4	573-756-8031	
	QUALITY INN	4	573-664-1210	
	CROWN POINTE LODGE	6	573-701-9747	
GOLF COURSES:	EAGLE LAKE	7	573-756-6630	
CAMP GROUNDS:	HAWN STATE PARK	13		
	ST. JOE STATE PARK	8		

LOCAL ATTRACTIONS: FARMINGTON CIVIC CENTER AND WATER PARK, ENGLER PARK, ELEPHANT ROCKS STATE PARK, BONNE TERRE MINE SCUBA DIVING, WINERIES, HISTORIC DOWNTOWN, SHOPPING.

AIRPORT EVENTS:

COMMENTS: RWY 02 - RIGHT TRAFFIC. ACTVT LGTG - CTAF. PAY AT PUMP 24 HR SELF SERVICE OR ASSISTED FUELING, JET-A SINGLE POINT AVBL, AIRPORT TERMINAL BUILDING EQUIPPED WITH PILOT LOUNGE, SHOWER, CONFERENCE ROOM, WIFI, AND BREAK AREA WITH ICE MACHINE AND VENDING.

AWOS PHONE: 573-756-6042



LATITUDE	LONGITUDE	ELEVATION	MI FROM CBD
37° 45' 39.70"	90° 25' 43.00"	946	1 S

RUNWAY	2/20
LENGTH	4222'
WIDTH	75'
SURFACE	CONCRETE
RWY LIGHTS	MIRL
APPR LIGHTS	REIL/NONE
VGSI	P4L/NONE

FREQUENCIES	
CTAF	122.8
UNICOM	122.8
LIGHTS	122.8
WEATHER	119.275 AWOS
ATIS	
AP-PROACH	127.47
DEPAR-TURE	127.47
TOWER	
GROUND	
CLNC DEL	
FSS/RCO	122.3, 122.1 R, 115.7 T

NAVIGATION
VOR
RNAV LPV
RNAV GPS

FUEL
100LL
JET A

FREDERICKTOWN
A. PAUL VANCE FREDERICKTOWN MEMORIAL
H88



AIRPORT PHONE: 573-783-4040

AIRPORT MANAGER'S NAME: JOEL KEMP

AIRPORT MANAGER'S PHONE: 573-783-1658

AFTER HOURS PHONE: 573-944-4731

AIRPORT ADDRESS: 1935 HIGHWAY OO FREDERICKTOWN MO 63645

EMAIL: AIRPORT@FREDERICKTOWNMO.ORG

FBOs:

CITY OF FREDERICKTOWN	573-783-4040	FUEL
JAMES AIRFRAME REPAIR	573-783-0080	MAINTENANCE
SHOWERS OF BLESSINGS, LLC	573-218-8465	MAINTENANCE, REPAIRS

MECHANICAL SERVICES: **Airframe:** MAJOR **Powerplant:** MINOR

FUEL TYPE: 100LL 24 HR SELF SERVICE JET A 24 HR SELF SERVICE

LANDING FEE: NO

OVERNIGHT HANGAR STORAGE: YES

TIEDOWNS FOR AIRCRAFT: YES

GROUND TRANSPORTATION: **Car Rental:** NO **Shuttle:** NO **Courtesy Car:** YES

VENDING MACHINES: YES

OVERNIGHT CAMPING FOR AIRCRAFT FLYING IN: NO

WIFI: YES

INTERNET ACCESS: YES

	NAME	MILES FROM AIRPORT	PHONE	SERVICES
DINING:	NUMEROUS			
LODGING:	MADISON INN LODGE	6	573-783-2500	
GOLF COURSES:	BEAVER VALLEY GOLF	6	573-783-0012	
CAMP GROUNDS:	TRAILS END	15	573-783-2948	
	SILVERMINES CAMP & PICNIC GROUND	12	573-438-5427	
	ROCKPILE MOUNTAIN WILDERNESS	12	573-438-5427	

LOCAL ATTRACTIONS: MILLSTREAM GARDEN STATE PARK, VARIOUS HISTORIC BUILDINGS, CIVIL WAR BATTLEFIELD. CITY LAKE, PARK AND POOL. ANNUAL AZALEA FESTIVAL FIRST WEEKEND IN MAY. ANNUAL TRACTOR SHOW LAST WEEKEND IN SEPTEMBER.

AIRPORT EVENTS:

COMMENTS: FLIGHT INSTRUCTION, TAILWHEEL ENDORSEMENT, BFR'S - LEON BASLER - RECIPIENT OF 2018 WRIGHT BROTHERS MASTER PILOT AWARD, NATIONAL ASSOCIATION OF FLIGHT INSTRUCTORS (NAFI), AOPA, EAA, AND FAASTEAM REPRESENTATIVE 701-527-9160 - EMAIL: LEONBASLER67@GMAIL.COM

AWOS PHONE:



LATITUDE	LONGITUDE	ELEVATION	MI FROM CBD
37° 36' 20.30"	90° 17' 14.90"	880	3 N

RUNWAY	1/19			
LENGTH	4000'			
WIDTH	75'			
SURFACE	ASPHALT			
RWY LIGHTS	MIRL			
APPR LIGHTS				
VGSI	P4L/P4L			

FREQUENCIES	
CTAF	122.8
UNICOM	122.8
LIGHTS	122.8
WEATHER	
ATIS	
AP-PROACH	127.47
DEPAR-TURE	127.47
TOWER	
GROUND	
CLNC DEL	
FSS/RCO	

NAVIGATION
VOR
RNAV LPV

FUEL
100LL
JET A

FULTON
ELTON HENSLEY MEMORIAL
FTT



AIRPORT PHONE: 573-544-6906

AIRPORT MANAGER'S NAME: MATT EASLEY

AIRPORT MANAGER'S PHONE: 573-544-6906

AFTER HOURS PHONE: 573-592-3180

AIRPORT ADDRESS: 4420 COUNTY ROAD 304 FULTON MO 65251

EMAIL: AIRPORT@FULTONMO.GOV

FBOs:

CITY OF FULTON	573-592-3111	FUEL, MAINTENANCE
MYERS AVIATION	573-826-2520	FULL SERVICE - AIRCRAFT MECHANIC ON SITE

MECHANICAL SERVICES: **Airframe:** MAJOR **Powerplant:** MAJOR

FUEL TYPE: 100LL 24 HR SELF SERVICE

LANDING FEE: NO

OVERNIGHT HANGAR STORAGE: NO

TIEDOWNS FOR AIRCRAFT: YES

GROUND TRANSPORTATION: **Car Rental:** NO **Shuttle:** NO **Courtesy Car:** YES

VENDING MACHINES: YES

OVERNIGHT CAMPING FOR AIRCRAFT FLYING IN: YES

WIFI: YES

INTERNET ACCESS: YES

	NAME	MILES FROM AIRPORT	PHONE	SERVICES
DINING:	POST OFFICE BAR & GRILL	2	573-642-2927	OPEN 7 DAYS-HOURS VARY
	JALISCO MEXICAN RESTAURANT	3	573-592-0047	OPEN 7 DAYS-HRS VARY
	FULTON DINER	5.5	573-642-7555	6 AM - 9 PM M-SA
	BEKS	2	573-592-7117	
LODGING:	BAYMONT INN & SUITES	3	573-416-0911	
	AMERIHOST INN & SUITES	1.25	573-642-0077	
GOLF COURSES:	TANGLEWOOD	3	573-642-7277	
CAMP GROUNDS:	CROOKED CREEK	4	573-642-4993	

LOCAL ATTRACTIONS: CHURCHILL MEMORIAL, BERLIN WALL, WESTMINSTER COLLEGE.

AIRPORT EVENTS: ANNUAL PANCAKE BREAKFAST & FLY-IN

COMMENTS: AIRPORT UNATTENDED. COMPUTER TERMINAL WEATHER SERVICE. RWY 12/30 MARKED WITH LARGE YELLOW CONES. ULTRALIGHT ACTVTY ON AND INVOF AIRPORT.

AWOS PHONE:



LATITUDE	LONGITUDE	ELEVATION	MI FROM CBD
38° 50' 17.20"	92° 00' 09.30"	887	3 SW

RUNWAY	18/36	6/24	12/30	
LENGTH	4001'	3203'	2488'	
WIDTH	75'	60'	100'	
SURFACE	CONCRETE	CONCRETE	TURF	
RWY LIGHTS	MIRL	MIRL	NONE	
APPR LIGHTS	REIL/REIL	REIL/REIL	NONE	
VGSI	P4L/P4L	P2L/P2L	NONE	

FREQUENCIES	
CTAF	122.7
UNICOM	122.7
LIGHTS	122.7
WEATHER	
ATIS	
AP-PROACH	124.375
DEPAR-TURE	124.375
TOWER	
GROUND	
CLNC DEL	
FSS/RCO	

NAVIGATION

FUEL

100LL

GIDEON
GIDEON MEMORIAL
M85



AIRPORT PHONE: 573-448-3500

AIRPORT MANAGER'S NAME: JOSH ATCHLEY

AIRPORT MANAGER'S PHONE: 573-225-5225

AFTER HOURS PHONE: 573-225-5225

AIRPORT ADDRESS: HWY 162 & CO RD 279 GIDEON MO 63848

EMAIL: JOSHUA_ATCHLEY@MSN.COM

FBOs: CITY OF GIDEON 573-448-3500

MECHANICAL SERVICES: **Airframe:** **Powerplant:**

FUEL TYPE: NONE

LANDING FEE: NO

OVERNIGHT HANGAR STORAGE: NO

TIEDOWNS FOR AIRCRAFT: NO

GROUND TRANSPORTATION: **Car Rental:** NO **Shuttle:** NO **Courtesy Car:** NO

VENDING MACHINES: NO

OVERNIGHT CAMPING FOR AIRCRAFT FLYING IN: NO

WIFI: NO

INTERNET ACCESS: NO

	NAME	MILES FROM AIRPORT	PHONE	SERVICES
DINING:				
LODGING:				
GOLF COURSES:				
CAMP GROUNDS:				

LOCAL ATTRACTIONS:

AIRPORT EVENTS:

COMMENTS: CROP DUSTING AND ULTRALIGHTS ON AND INVOF AIRPORT

AWOS PHONE:



LATITUDE	LONGITUDE	ELEVATION	MI FROM CBD
36° 26' 37.52"	89° 54' 13.82"	269	1 SE

RUNWAY	15/33			
LENGTH	4504'			
WIDTH	58'			
SURFACE	ASPHALT			
RWY LIGHTS				
APPR LIGHTS				
VGSI				

FREQUENCIES	
CTAF	122.9
UNICOM	
LIGHTS	
WEATHER	
ATIS	
AP-PROACH	133.65
DEPAR-TURE	133.65
TOWER	
GROUND	
CLNC DEL	
FSS/RCO	

NAVIGATION
VOR
RNAV GPS

FUEL

GRAIN VALLEY
EAST KANSAS CITY
3GV



AIRPORT PHONE: 816-229-8868

AIRPORT MANAGER'S NAME: DAN WILLIAMS

AIRPORT MANAGER'S PHONE: 816-286-9206

AFTER HOURS PHONE: 816-229-8868

AIRPORT ADDRESS: 600 EE KIRBY ROAD GRAIN VALLEY MO 64029

EMAIL: DAN_WILLIAMS49@HOTMAIL.COM

FBOs: 816-427-7000 FUEL, AIRCRAFT REPAIR

MECHANICAL SERVICES: **Airframe:** MAJOR **Powerplant:** MAJOR

FUEL TYPE: 100LL 24 HR SELF SERVICE JET A 24 HR SELF SERVICE

LANDING FEE: NO

OVERNIGHT HANGAR STORAGE: YES

TIEDOWNS FOR AIRCRAFT: YES

GROUND TRANSPORTATION: **Car Rental:** YES **Shuttle:** NO **Courtesy Car:** NO

VENDING MACHINES: YES

OVERNIGHT CAMPING FOR AIRCRAFT FLYING IN: YES

WIFI: YES

INTERNET ACCESS: YES

	NAME	MILES FROM AIRPORT	PHONE	SERVICES
DINING:	EL MAGUEY	0.7		
	SONIC	0.6		
	LIN'S KITCHEN	0.7		
	MCDONALD'S	0.6		
LODGING:	NUMEROUS FACILITIES IN AREA	2		
GOLF COURSES:	ADAMS POINTE GOLF	3	816-220-3673	
	VALLEY HILLS	0.5	816-229-3032	
CAMP GROUNDS:	TRAILSIDE CAMPERS INN	1	816-229-2267	

LOCAL ATTRACTIONS: TRUMAN SPORTS COMPLEX - 12 MILES, TRUMAN LIBRARY - 13 MILES, KANSAS SPEEDWAY - 30 MILES, WORLD/OCEANS OF FUN - 22 MILES, COUNTRY CLUB PLAZA - 20 MILES, ADAMS POINTE CONFERENCE CENTER - 3 MILES.

AIRPORT EVENTS:

COMMENTS: ACTVT LGTG - CTAF. HANGAR STORAGE WHEN AVAILABLE - CALL. RWY 9/27 COMPLETELY RENOVATED. USE CTAF CODE TO ENTER AFTER HOURS.

AWOS PHONE:



LATITUDE	LONGITUDE	ELEVATION	MI FROM CBD
39° 00' 52.71"	94° 12' 53.49"	835	0 N

RUNWAY	9/27	5/23		
LENGTH	4507'	2206'		
WIDTH	44'	20'		
SURFACE	ASPHALT	ASPHALT		
RWY LIGHTS	MIRL	NONE		
APPR LIGHTS	REIL/NONE	NONE/NONE		
VGSI	V4L/V4L	NONE/NONE		

FREQUENCIES	
CTAF	122.8
UNICOM	122.8
LIGHTS	122.8
WEATHER	
ATIS	
AP-PROACH	118.4
DEPAR-TURE	118.4
TOWER	
GROUND	
CLNC DEL	121.3
FSS/RCO	

NAVIGATION

RNAV GPS

FUEL

100LL

JET A

HANNIBAL
HANNIBAL REGIONAL
HAE



AIRPORT PHONE: 573-406-3728

AIRPORT MANAGER'S NAME: ANDY DORIAN

AIRPORT MANAGER'S PHONE:

AFTER HOURS PHONE: 573-406-3728

AIRPORT ADDRESS: 6079 COUNTY ROAD 425 HANNIBAL MO 63401

EMAIL: ADORIAN@HANNIBAL-MO.GOV

FBOs:

CITY OF HANNIBAL	573-406-3728	FUEL
LEAR FIELD AVIATION, LLC	573-406-9750	AIRCRAFT MAINTENANCE & REPAIR

MECHANICAL SERVICES: **Airframe:** MAJOR **Powerplant:** MAJOR

FUEL TYPE: 100LL 24 HR SELF SERVICE JET A 24 HR SELF SERVICE

LANDING FEE: NO

OVERNIGHT HANGAR STORAGE: NO

TIEDOWNS FOR AIRCRAFT: YES (NO ROPES FURNISHED)

GROUND TRANSPORTATION: **Car Rental:** YES **Shuttle:** NO **Courtesy Car:** YES

VENDING MACHINES: YES

OVERNIGHT CAMPING FOR AIRCRAFT FLYING IN: YES

WIFI: YES

INTERNET ACCESS: YES

	NAME	MILES FROM AIRPORT	PHONE	SERVICES
DINING:	DRAKES STEAK & ALE	5	573-629-2409	
	RUSTIC OAK GRILL & PUB	5	573-221-4900	
	LABINNAH BISTRO	6	573-221-8207	
	FIDDLESTIKS	1	573-406-0493	
	MARK TWAIN BREWERY	6	573-406-1300	
LODGING:	SLEEP INN	2	573-221-1500	
	HOLIDAY INN EXPRESS & SUITES	1	573-248-3000	
	QUALITY INN & SUITES	2	573-221-4001	
	GARTH WOODSIDE MANSION	7	573-221-2789	
	BEST WESTERN ON THE RIVER	7	573-248-1150	
GOLF COURSES:	NORWOODS GOLF COURSE	2	573-248-1998	
CAMP GROUNDS:	INJUN JOE CAMPGROUND	5	573-985-3581	
	MARK TWAIN CAVE	8	800-527-0304	

LOCAL ATTRACTIONS: MARK TWAIN ATTRACTIONS, MARK TWAIN CAVE, SODALIS NATURE PRESERVE, DOWNTOWN HANNIBAL SHOPPING, MARK TWAIN RIVERBOAT.

AIRPORT EVENTS:

COMMENTS: REMAIN CLEAR OF HOSPITAL AREA WHEN DEPARTING RWY 17. COMPUTER TERMINAL WEATHER SERVICE.

AWOS PHONE: 573-221-2584



LATITUDE	LONGITUDE	ELEVATION	MI FROM CBD
39° 43' 30.60"	91° 26' 37.90"	769	4 NW

RUNWAY	17/35			
LENGTH	4400'			
WIDTH	100'			
SURFACE	CONCRETE			
RWY LIGHTS	MIRL			
APPR LIGHTS	REIL/REIL			
VGSI	P4L/P4L			

FREQUENCIES	
CTAF	122.8
UNICOM	122.8
LIGHTS	122.8
WEATHER	120.775 AWOS
ATIS	
AP-PROACH	126.225
DEPAR-TURE	126.225
TOWER	
GROUND	
CLNC DEL	
FSS/RCO	

NAVIGATION
VOR
RNAV LPV

FUEL
100LL
JET A

HARRISONVILLE
LAWRENCE SMITH MEMORIAL
LRY



AIRPORT PHONE: 816-380-5039

AIRPORT MANAGER'S NAME: MIKE NEWMAN

AIRPORT MANAGER'S PHONE: 816-380-5039/660-422-2090

AFTER HOURS PHONE: 816-380-5039

AIRPORT ADDRESS: 27503 S.R. 7 SOUTH HARRISONVILLE MO 64701

EMAIL: FLYER921@GMAIL.COM

FBOs: CITY OF HARRISONVILLE 816-380-5039 AIRCRAFT STORAGE & 100LL FUEL

MECHANICAL SERVICES: **Airframe:** MINOR **Powerplant:** MINOR

FUEL TYPE: 100LL 24 HR SELF SERVICE

LANDING FEE: NO

OVERNIGHT HANGAR STORAGE: YES (CALL FOR AVAILABILITY)

TIEDOWNS FOR AIRCRAFT: YES

GROUND TRANSPORTATION: **Car Rental:** YES **Shuttle:** NO **Courtesy Car:** YES

VENDING MACHINES: YES

OVERNIGHT CAMPING FOR AIRCRAFT FLYING IN: YES

WIFI: YES - NO PASSWORD

INTERNET ACCESS: YES

	NAME	MILES FROM AIRPORT	PHONE	SERVICES
DINING:	BEST BURRITO	2.5	816-380-3200	MEXICAN
	GARAGE BURGERS & BREW	2.5	816-884-5556	BURGERS
	BRICKHOUSE COFFEE & EATERY	3.1	816-925-4585	COFFEE HOUSE
	APPLEBEE'S	3.7	816-887-2288	RESTAURANT
	BRANDING IRON BBQ	4.2	816-380-2214	BBQ
	VARIOUS FAST FOOD RESTAURANTS	< 5.0		FAST FOOD
LODGING:	SLUMBER INN OF HARRISONVILLE	1	816-884-3100	LOCAL BUDGET HOTEL
	COMFORT INN & SUITES	1.8	816-884-4124	CHOICE HOTEL CHAIN
	AMERICA'S BEST VALUE INN	4.3	816-887-2999	HOTEL CHAIN
	HARRISONVILLE INN & SUITES	5.2	816-884-3200	
GOLF COURSES:	HARRISONVILLE GOLF CLUB	3.7	816-380-3845	GOLF
	HOOT'S HOLLOW	8	816-380-4920	GOLF
	COUNTRY CREEK	8.8	816-540-5225	GOLF
CAMP GROUNDS:	ON AIRPORT CAMPING			

LOCAL ATTRACTIONS: HISTORIC DOWNTOWN HARRISONVILLE, K.C. CHIEFS & ROYALS STADIUM, MAVERICKS HOCKEY, POWELL GARDENS, POLECAT CREEK TRAPP & SKEET RANGE.

AIRPORT EVENTS: PLEASE VISIT WWW.CI.HARRISONVILLE.MO.US

COMMENTS: ACTVT LGTG - CTAF. HELICOPTERS AND ULTRALIGHTS OPERATING ON AND INVOF AIRPORT. WILDLIFE ON AND INVOF AIRPORT. COURTESY CAR AVAILABLE DURING BUSINESS HOURS AND BY APPOINTMENT AFTER HOURS. ENTERPRISE RENTAL CAR 816 887 5110. FUEL SELF SERVICE 24/7. LOBBY & RESTROOMS ACCESSIBLE 24/7.

AWOS PHONE: 816-380-5936



LATITUDE	LONGITUDE	ELEVATION	MI FROM CBD
38° 36' 36.70"	94° 20' 36.70"	915	3 S

RUNWAY	17/35			
LENGTH	4000'			
WIDTH	75'			
SURFACE	ASPHALT			
RWY LIGHTS	MIRL			
APPR LIGHTS				
VGSI	P4L/P4L			

FREQUENCIES	
CTAF	123
UNICOM	123
LIGHTS	123
WEATHER	119.975 AWOS
ATIS	
APPROACH	125.55
DEPARTURE	125.55
TOWER	
GROUND	
CLNC DEL	
FSS/RCO	

NAVIGATION
RNAV LPV
RNAV GPS

FUEL
100LL

HAYTI
MID CONTINENT
M28



AIRPORT PHONE: 573-359-0500

AIRPORT MANAGER'S NAME: CHRIS COBB

AIRPORT MANAGER'S PHONE: 573-359-0500

AFTER HOURS PHONE: 573-752-1116

AIRPORT ADDRESS: 1601 EAST HIGHWAY 84 HAYTI MO 63851

EMAIL: CHRIS@MIDCONT.COM

FBOs: MID-CONTINENT AIRCRAFT CORPORATION 573-359-0500 FUEL, REPAIRS, CROP DUSTING, SALES

MECHANICAL SERVICES: **Airframe:** MAJOR **Powerplant:** MAJOR

FUEL TYPE: 100LL EMERGENCY ONLY JET A EMERGENCY ONLY

LANDING FEE: NO

OVERNIGHT HANGAR STORAGE: NO

TIEDOWNS FOR AIRCRAFT: YES

GROUND TRANSPORTATION: **Car Rental:** NO **Shuttle:** NO **Courtesy Car:** YES

VENDING MACHINES: YES

OVERNIGHT CAMPING FOR AIRCRAFT FLYING IN: NO

WIFI: NO

INTERNET ACCESS: NO

	NAME	MILES FROM AIRPORT	PHONE	SERVICES
DINING:	CHUBBY'S BBQ	1		9AM - 9PM
	ARBY'S	1		6AM - 10PM
	MAIN STREET CAFE	0.25		OPEN 24 HRS
LODGING:	COMFORT INN	0	573-359-0023	
	DAYS INN	15	573-888-9860	
	DRURY INN	0.5	573-359-2702	
GOLF COURSES:	CARUTHERSVILLE COUNTRY CLUB	8	573-333-1443	
	KENNETT COUNTRY CLUB	16	573-888-9945	
CAMP GROUNDS:	KOA KAMPGROUNDS	6	573-359-1580	

LOCAL ATTRACTIONS: CASINO AZTAR - CARUTHERSVILLE

AIRPORT EVENTS:

COMMENTS: AIRCRAFT TEST FLYING. FARM ROAD CROSSES MIDDLE OF RUNWAY. CROP DUSTING ON AND INVOF AIRPORT.

AWOS PHONE:



LATITUDE	LONGITUDE	ELEVATION	MI FROM CBD
36° 13' 27.30"	89° 43' 43.80"	268	2 E

RUNWAY	18/36			
LENGTH	3420'			
WIDTH	175'			
SURFACE	TURF			
RWY LIGHTS				
APPR LIGHTS				
VGSI				

FREQUENCIES	
CTAF	122.9
UNICOM	
LIGHTS	
WEATHER	
ATIS	
AP-PROACH	
DEPAR-TURE	
TOWER	
GROUND	
CLNC DEL	
FSS/RCO	

NAVIGATION

FUEL

100LL

JET A

HERMANN
HERMANN MUNICIPAL
63M



AIRPORT PHONE: 573-694-0002

AIRPORT MANAGER'S NAME: GARY GIESLER

AIRPORT MANAGER'S PHONE: 573-694-0002

AFTER HOURS PHONE: 573-486-2211/POLICE

AIRPORT ADDRESS: HWY 94 W & MCGIRKS DRIVE HERMANN MO 65041

EMAIL: GJGIESLER@HOTMAIL.COM

FBOs: CITY OF HERMANN 573-486-5400 UNATTENDED

MECHANICAL SERVICES: **Airframe:** **Powerplant:**

FUEL TYPE: NONE

LANDING FEE: NO

OVERNIGHT HANGAR STORAGE: YES

TIEDOWNS FOR AIRCRAFT: YES

GROUND TRANSPORTATION: **Car Rental:** NO **Shuttle:** NO **Courtesy Car:** NO - UBER/LYFT AVBL.

VENDING MACHINES: NO

OVERNIGHT CAMPING FOR AIRCRAFT FLYING IN: YES

WIFI: NO

INTERNET ACCESS: NO

	NAME	MILES FROM AIRPORT	PHONE	SERVICES
DINING:	WINGS A BLAZIN	6	573-486-3473	
	LYNDEE'S	10	573-486-5923	
	HARDEE'S	10	573-486-4044	
LODGING:	HERMANN MOTEL	10	573-486-3131	
	VINCHESTER INN	10	573-486-4440	
GOLF COURSES:	LOUTRE SHORE COUNTRY CLUB	5	573-486-5815	
CAMP GROUNDS:	HERMANN CITY PARK	10	573-486-5400	
	STEAMBOAT JUNCTION	5	573-236-4664	

LOCAL ATTRACTIONS: ANTIQUES AND CRAFT SHOPS, 5 AREA WINERIES, 1 WINERY/CONFERENCE CENTER, DEUTSCHHEIM STATE HISTORICAL SITE, STARKENBERG OUR LADY OF SORROWS SHRINE, SWISS MEAT PROCESSING PLANT, KATY TRAIL STATE PARK, ANNUAL OKTOBERFEST AND MAI-FEST.

AIRPORT EVENTS:

COMMENTS: RWY 25 - RIGHT TRAFFIC. ACTVT LGTG - CTAF. POWER LINES AND SUPPORT TOWER 2600' FROM RWY 25 THRESHOLD ON EXTENDED RWY CENTERLINE. LOCAL CAR RENTAL - HERMANN FORD 573-486-3113. HERMANN CARE CAB - 573-486-3856/2502. HERMANN TROLLEY - 636-575-6920. UBER AND LYFT SERVICE AVAILABLE. SEVERAL BED & BREAKFAST HOMES IN AREA. CONTACT TOURIST INFO CENTER 573-486-2744 OR 800-932-8687.

AWOS PHONE:



LATITUDE	LONGITUDE	ELEVATION	MI FROM CBD
38° 42' 18.61"	91° 29' 26.00"	508	3 NW

RUNWAY	7/25
LENGTH	3198'
WIDTH	50'
SURFACE	ASPHALT
RWY LIGHTS	MIRL
APPR LIGHTS	
VGSI	NONE/P2L

FREQUENCIES	
CTAF	122.9
UNICOM	
LIGHTS	122.9
WEATHER	
ATIS	
AP-PROACH	
DEPAR-TURE	
TOWER	
GROUND	
CLNC DEL	
FSS/RCO	

NAVIGATION

FUEL

HIGGINSVILLE
HIGGINSVILLE INDUSTRIAL MUNICIPAL
HIG



AIRPORT PHONE: 660-584-3339

AIRPORT MANAGER'S NAME: SCOTT MCCORMICK

AIRPORT MANAGER'S PHONE: 618-420-9046

AFTER HOURS PHONE: 660-584-2104

AIRPORT ADDRESS: 11669 AIRPORT ROAD HIGGINSVILLE MO 64037

EMAIL: MUNICIPALAIRPORT@HIGGINSVILLE.ORG

FBOs:

HIGGINSVILLE AVIONICS LAB	660-584-3222	AVIONICS
HIGGINSVILLE INDUSTRIAL AIRPORT	618-420-9046	FUEL

MECHANICAL SERVICES: **Airframe:** NONE **Powerplant:** NONE

FUEL TYPE: 100LL 24 HR SELF SERVICE

LANDING FEE: NO

OVERNIGHT HANGAR STORAGE: YES

TIEDOWNS FOR AIRCRAFT: YES

GROUND TRANSPORTATION: **Car Rental:** YES **Shuttle:** NO **Courtesy Car:** YES

VENDING MACHINES: YES

OVERNIGHT CAMPING FOR AIRCRAFT FLYING IN: YES

WIFI: YES

INTERNET ACCESS: YES

	NAME	MILES FROM AIRPORT	PHONE	SERVICES
DINING:	GENERATIONS CAFE	3	660-584-7727	BFAST, LUNCH, DINNER
	RED SHANTY BBQ & ROADSIDE CAFE	4	660-584-2204	LUNCH, DINNER
	SUBWAY	4	660-584-7400	#
	PIZZA HUT	4	660-584-2666	LUNCH, DINNER
	ZYBISCO'S BAR & GRILL	3	660-584-5847	LUNCH, DINNER
	LAS CARRETAS	4	660-584-6868	LUNCH, DINNER
	TQUILAZO BAR & GRILL	4	660-584-5353	LUNCH, DINNER
	CHINESE BUFFET	4	660-584-5777	LUNCH, DINNER
LODGING:	SUPER 8	9	660-584-7781	
	CLASSIC MOTEL	4	660-584-2727	
	SURE STAY HOTEL	9	660-584-3646	
GOLF COURSES:	HIGGINSVILLE COUNTRY CLUB	0.5	660-584-3600	9 HOLE GRASS GREENS. CLUBHOUSE, FOOD, AND BEVERAGE.
CAMP GROUNDS:	THE GREAT ESCAPE & RV CAMPGROUND		660-584-2649	

LOCAL ATTRACTIONS: CITY LAKE ADJACENT TO AIRPORT -CONFEDERATE MEMORIAL STATE HISTORIC SITE - 4 MILES - 660-584-2853, VETERANS CEMETERY - 4 MILES - 660-584-5252. CONFEDERATE CHAPEL. FISHING LAKES - FRISBEE GOLF 4 MILES

AIRPORT EVENTS: ANNUAL FLY-IN - SPRING

COMMENTS: NEW RUNWAY PAVEMENT, LIGHTS AND LIGHTED WINDSOCK, AUGUST 25- PICKNICKING AT THE ADJACENT LAKE- SHOWER AND KITCHEN AVAILABLE FOR OVERNIGHT STAYS- COURTSEY BIKES/KAYAKS AVAILABLE.

AWOS PHONE:



LATITUDE	LONGITUDE	ELEVATION	MI FROM CBD
39° 04' 20.80"	93° 40' 38.50"	840	2 E

RUNWAY	16/34			
LENGTH	4400'			
WIDTH	75'			
SURFACE	ASPHALT			
RWY LIGHTS	MIRL			
APPR LIGHTS	REIL/REIL			
VGSI	P4L/P4L			

FREQUENCIES	
CTAF	122.8
UNICOM	122.8
LIGHTS	
WEATHER	
ATIS	
AP-PROACH	135.575
DEPAR-TURE	135.575
TOWER	
GROUND	
CLNC DEL	
FSS/RCO	

NAVIGATION
RNAV LPV

FUEL
100LL

HORNERSVILLE
HORNERSVILLE MEMORIAL
37M



AIRPORT PHONE: 573-629-7907

AIRPORT MANAGER'S NAME: RONNIE BROWN

AIRPORT MANAGER'S PHONE: 573-737-2616

AFTER HOURS PHONE: 573-629-7907

AIRPORT ADDRESS: HWY 164 & COUNTY ROAD 649

ADDRESS: HORNERSVILLE MO 63855

EMAIL: CITYCLERK@CITYOFHORNERSVILLE.COM

FBOs: CITY OF HORNERSVILLE 573-737-2616 CITY HALL
FOLDEN AVIATION 870-219-9595

MECHANICAL SERVICES: **Airframe:** **Powerplant:**

FUEL TYPE: NONE

LANDING FEE: NO

OVERNIGHT HANGAR STORAGE: NO

TIEDOWNS FOR AIRCRAFT: YES

GROUND TRANSPORTATION: **Car Rental:** NO **Shuttle:** NO **Courtesy Car:** NO

VENDING MACHINES: NO

OVERNIGHT CAMPING FOR AIRCRAFT FLYING IN: NO

WIFI: NO

INTERNET ACCESS: NO

	NAME	MILES FROM AIRPORT	PHONE	SERVICES
DINING:				
LODGING:	DAYS INN	19	573-888-9860	
	BUDGET INN	19	573-888-5381	
	SUPER 8	19	573-888-8800	
GOLF COURSES:	KENNETT COUNTRY CLUB	19	573-888-9945	
	TIN CUP GOLF COURSE	18	573-888-9921	
CAMP GROUNDS:				

LOCAL ATTRACTIONS: DUCK HUNTING AND LODGING (DELTA DYNASTY 573-344-7107 OR DELTADYNASTY@YAHOO.COM). HORNERSVILLE SWAMP CONSERVATION AREA.

AIRPORT EVENTS:

COMMENTS: CROP DUSTING ON AND INVOF AIRPORT.

AWOS PHONE:



LATITUDE	LONGITUDE	ELEVATION	MI FROM CBD
36° 02' 31.19"	90° 08' 56.88"	248	2 W

RUNWAY	18/36	6/24		
LENGTH	2648'	2000'		
WIDTH	47'	60'		
SURFACE	ASPHALT	TURF		
RWY LIGHTS				
APPR LIGHTS				
VGSI				

FREQUENCIES	
CTAF	122.9
UNICOM	
LIGHTS	
WEATHER	
ATIS	
AP-PROACH	
DEPAR-TURE	
TOWER	
GROUND	
CLNC DEL	
FSS/RCO	

NAVIGATION

FUEL

HOUSTON
HOUSTON MEMORIAL
M48



AIRPORT PHONE: 417-967-3348

AIRPORT MANAGER'S NAME: MARK CAMPBELL

AIRPORT MANAGER'S PHONE: 417-967-3348

AFTER HOURS PHONE: 417-967-5996

AIRPORT ADDRESS: 213 NORTH AIRPORT ROAD HOUSTON MO 65483

EMAIL: MCAMPBELL@HOUSTONMO.ORG

FBOs: CITY OF HOUSTON 417-967-5996 FUEL, AIRCRAFT REPAIRS

MECHANICAL SERVICES: **Airframe:** MAJOR **Powerplant:** MAJOR

FUEL TYPE: 100LL ATTENDED CALL

LANDING FEE: NO

OVERNIGHT HANGAR STORAGE: YES (WHEN AVAILABLE)

TIEDOWNS FOR AIRCRAFT: NO

GROUND TRANSPORTATION: **Car Rental:** NO **Shuttle:** NO **Courtesy Car:** NO

VENDING MACHINES: NO

OVERNIGHT CAMPING FOR AIRCRAFT FLYING IN: NO

WIFI: YES

INTERNET ACCESS: YES

	NAME	MILES FROM AIRPORT	PHONE	SERVICES
DINING:	MILLERS GRILL	1.2	417-967-5200	SU-W 11AM - 9PM, F-SA 10PM
	SPRING GARDEN	0.75	417-967-4151	TU-SA 11AM-8PM, CLOSED
	COZUMEL	1	417-967-0530	SU-M
	SAVOR GRILL & BBQ	0.75	417-967-5555	M-SA 11AM-8:30 PM,SU 2:30PM M-SA 11AM-8PM, SU 11AM-3PM
LODGING:	LAZY L MOTEL	0.75	417-967-1955	
	SOUTHERN INN	1.25	417-967-4591	
GOLF COURSES:	OAKWOOD GOLF	5	417-967-3968	
CAMP GROUNDS:	BOILING SPRINGS RESORT	12	573-674-3488	
	DOGS BLUFF	4		
	MONTAUK STATE PARK	30		

LOCAL ATTRACTIONS: PINEY RIVER NARROWS NATURAL AREA HIKING & WILDLIFE - 1.75 MILES, MONTAUK STATE PARK/ TROUT HATCHERY - 23 MILES, ALLEY SPRINGS STATE PARK OLD MILL - 37 MILES, CURRENT RIVER FLOATING & PICNICKING - 47 MILES. DOWNTOWN DINING AREA - .5 MILES

AIRPORT EVENTS:

COMMENTS: ACTVT REIL - CTAF. RWY LGTG PRESET LOW INTS. CALL 417-967-3348 M-F, 417-967-4165 SA-SU AND EVENINGS FOR FUEL. BUS SERVICE 8AM - 4PM. RC AIRCRAFT OPERATING ON AND INVOF AIRPORT.

AWOS PHONE:



LATITUDE	LONGITUDE	ELEVATION	MI FROM CBD
37° 19' 48.80"	91° 58' 23.40"	1195	1 NW

RUNWAY	16/34			
LENGTH	3500'			
WIDTH	60'			
SURFACE	CONCRETE			
RWY LIGHTS	MIRL			
APPR LIGHTS	REIL/REIL			
VGSI	P2L/P2L			

FREQUENCIES	
CTAF	122.9
UNICOM	
LIGHTS	122.9
WEATHER	
ATIS	
AP-PROACH	128.35
DEPAR-TURE	128.35
TOWER	
GROUND	
CLNC DEL	
FSS/RCO	

NAVIGATION
RNAV LPV

FUEL
100LL

JEFFERSON CITY
JEFFERSON CITY MEMORIAL
JEF



AIRPORT PHONE: 573-634-6469

AIRPORT MANAGER'S NAME: ERIC BOWERS

AIRPORT MANAGER'S PHONE: 573-634-6469

AFTER HOURS PHONE: 573-634-6469

AIRPORT ADDRESS: 500 AIRPORT ROAD JEFFERSON CITY MO 65101

EMAIL: EBOWERS@JEFFERSONCITYMO.GOV

FBOs:

ABBOTT AIRCRAFT MANAGEMENT	573-761-3331	MAINTENANCE & AVIONICS
JEFFERSON CITY FLYING SERVICE	573-636-5118	FULL SERVICE, MAINTENANCE & AVIONICS, FLT INSTR, FUEL

MECHANICAL SERVICES: **Airframe:** MAJOR **Powerplant:** MAJOR

FUEL TYPE: 100LL ATTENDED JET A ATTENDED

LANDING FEE: NO

OVERNIGHT HANGAR STORAGE: YES

TIEDOWNS FOR AIRCRAFT: YES

GROUND TRANSPORTATION: **Car Rental:** YES **Shuttle:** YES **Courtesy Car:** YES

VENDING MACHINES: YES

OVERNIGHT CAMPING FOR AIRCRAFT FLYING IN: NO

WIFI: YES

INTERNET ACCESS: YES

	NAME	MILES FROM AIRPORT	PHONE	SERVICES
DINING:	MADISON'S CAFE	2.5	573-634-2988	M-SA - HOURS VARY
	LANDING ZONE	ON FIELD	573-636-0786	6AM-2PM DAILY
	NICK'S FAMILY RESTAURANT	5	573-634-7050	7AM - 2PM M-TH; 7AM - 9PM FR; CLOSED SA; 10AM - 7PM SU
LODGING:	CAPITOL PLAZA	2	573-635-1234	
	CANDLEWOOD SUITES	5	573-634-8822	
GOLF COURSES:	EAGLE KNOLL	10	573-761-4653	
	RAILWOOD	3	573-896-4653	
	OAK HILLS	5	573-634-6532	
CAMP GROUNDS:	BINDER PARK	10	573-634-6482	

LOCAL ATTRACTIONS: KATY TRAIL, CENTRAL DAIRY, STATE CAPITOL, ROCK BRIDGE STATE PARK, AMTRAK STATION

AIRPORT EVENTS:

COMMENTS: ACTVT LGTG - CTAF, COMPUTER TERMINAL WEATHER SERVICE

AWOS PHONE: 573-635-9266 ASOS



LATITUDE	LONGITUDE	ELEVATION	MI FROM CBD
38° 35' 28.23"	92° 09' 22.12"	549	2 NE

RUNWAY	12/30	9/27
LENGTH	6000'	3401'
WIDTH	100'	75'
SURFACE	CONCRETE GRVD	CONCRETE
RWY LIGHTS	HIRL	MIRL
APPR LIGHTS	REIL/MALSR	REIL/REIL
VGSI	V4L/V4L	P4L/P4L

FREQUENCIES	
CTAF	125.6
UNICOM	122.95
LIGHTS	125.6
WEATHER	133.625 ASOS
ATIS	
AP-PROACH	124.375
DEPAR-TURE	124.375
TOWER	125.6
GROUND	121.7
CLNC DEL	
FSS/RCO	122.25

NAVIGATION
RNAV LPV
ILS
LOC

FUEL
100LL
JET A

JOPLIN
JOPLIN REGIONAL
JLN



AIRPORT PHONE: 417-623-0262

AIRPORT MANAGER'S NAME: ALLISON ZAHNER

AIRPORT MANAGER'S PHONE: 417-623-0262 Ext. 5

AFTER HOURS PHONE: 417-437-1710

AIRPORT ADDRESS: 5497 DENNIS WEAVER DR. JOPLIN MO 64802

EMAIL: AZAHNER@JOPLINMO.ORG

FBOs: MIZZOU AVIATION 417-623-1331 FULL SERVICE
ALPHA AIR CENTER 417-623-3113

MECHANICAL SERVICES: **Airframe:** MAJOR **Powerplant:** MAJOR

FUEL TYPE: 100LL 24 HR SELF SERVICE/ATTENDED JET A ATTENDED

LANDING FEE: NO LANDING FEE FOR GA WITH FUEL PURCHASE

OVERNIGHT HANGAR STORAGE: YES

TIEDOWNS FOR AIRCRAFT: YES

GROUND TRANSPORTATION: **Car Rental:** YES **Shuttle:** NO **Courtesy Car:** YES

VENDING MACHINES: YES

OVERNIGHT CAMPING FOR AIRCRAFT FLYING IN: NO

WIFI: YES

INTERNET ACCESS: YES

	NAME	MILES FROM AIRPORT	PHONE	SERVICES
DINING:	WOODY'S SMOKEHOUSE BBQ	2	417-781-9800	
	SONIC DRIVE-IN	1.6	417-624-3397	
	GUADALAJARA MEXICAN GRILL	2	417-717-9074	
	NUMEROUS ADD'L DINING	2		
LODGING:	DRURY INN & SUITES	9	417-781-8000	
	HILTON GARDEN INN	9	417-206-6700	
	TOWNEPLACE SUITES	15	417-659-8111	
	HAMPTON INN	9	417-659-9900	
	HOLIDAY INN EXPRESS & SUITES	9	417-624-9000	
	LA QUINTA INN & SUITES WYNDHAM	9	417-781-0500	
	SLEEP INN & SUITES	6	417-717-0497	
GOLF COURSES:	SEVERAL IN AREA			
CAMP GROUNDS:				

LOCAL ATTRACTIONS:

AIRPORT EVENTS: PLEASE VISIT WWW.JLNAIRPORT.COM

COMMENTS: ACTIVATE LGTG-CTAF. COMPUTER TERMINAL WEATHER SERVICE. NO LANDING FEE FOR GA WITH FUEL PURCHASE. ASOS PHONE: 417-623-8892. PPR 48 HRS. FOR UNSKED ACR OPNS WITH MORE THAN 30 PSGR SEATS, CALL AIRPORT MGR: 417-623-0262. PPR 48 HRS. FOR ACFT CARRYING HAZARDOUS OR EXPLOSIVE CARGO.

AWOS PHONE: 417-623-8892 ASOS



LATITUDE	LONGITUDE	ELEVATION	MI FROM CBD
37° 09' 11.40"	94° 29' 55.71"	978	4 N

RUNWAY	13/31	18/36
LENGTH	6501'	6500'
WIDTH	150'	100'
SURFACE	ASPHALT	CONCRETE
RWY LIGHTS	HIRL	HIRL
APPR LIGHTS	MALSF/ODALS	MALSR/NONE
VGSI	NONE/P4L	P4L/P4L

FREQUENCIES	
CTAF	119.8
UNICOM	122.95
LIGHTS	119.8
WEATHER	
ATIS	120.85
AP-PROACH	128.6
DEPAR-TURE	
TOWER	119.8
GROUND	121.6
CLNC DEL	
FSS/RCO	122.6

NAVIGATION
RNAV LPV
RNAV GPS
ILS
LOC

FUEL
100LL
JET A

KAHOKA
KAHOKA MUNICIPAL
0H7



AIRPORT PHONE: 660-727-2512

AIRPORT MANAGER'S NAME: JIM SHERWOOD

AIRPORT MANAGER'S PHONE: 660-727-2512/660-727-3395

AFTER HOURS PHONE:

AIRPORT ADDRESS: 250 NORTH MORGAN
KAHOKA MO 63445

EMAIL: CITYOFKAHOKA@KAHOKA.COM

FBOs: CITY OF KAHOKA 660-727-3711

MECHANICAL SERVICES: **Airframe:** NONE **Powerplant:** NONE

FUEL TYPE: NONE

LANDING FEE: NO

OVERNIGHT HANGAR STORAGE: NO

TIEDOWNS FOR AIRCRAFT: NO

GROUND TRANSPORTATION: **Car Rental:** NO **Shuttle:** NO **Courtesy Car:** NO

VENDING MACHINES: NO

OVERNIGHT CAMPING FOR AIRCRAFT FLYING IN: NO

WIFI: NO

INTERNET ACCESS: NO

	NAME	MILES FROM AIRPORT	PHONE	SERVICES
DINING:	STEVE'S FAMILY DINING - 578 NORTH JOHNSON	0.5	660-727-3463	6 AM - 9PM
LODGING:	WELCOME INN MOTEL	1	660-727-3326	
GOLF COURSES:	TWIN LAKES	3	660-727-3120	
CAMP GROUNDS:	NEW LIFE	5	660-727-3769	

LOCAL ATTRACTIONS: MULE FESTIVAL IN THE FALL.

AIRPORT EVENTS:

COMMENTS: RUNWAY SOFT AFTER HEAVY RAINS, CALL 660-727-3711 FOR RUNWAY CONDITIONS. TALL OBJECTS ALONG SOUTH EDGE OF RUNWAY, IRRIGATION SYSTEM ALONG NORTH EDGE DURING SPRING AND SUMMER.

AWOS PHONE:



LATITUDE	LONGITUDE	ELEVATION	MI FROM CBD
40° 25' 18.20"	91° 42' 24.00"	700	1 E

RUNWAY	10/28			
LENGTH	2680'			
WIDTH	115'			
SURFACE	TURF			
RWY LIGHTS				
APPR LIGHTS				
VGSI				

FREQUENCIES	
CTAF	122.9
UNICOM	
LIGHTS	
WEATHER	
ATIS	
AP-PROACH	
DEPAR-TURE	
TOWER	
GROUND	
CLNC DEL	
FSS/RCO	

NAVIGATION

FUEL

KAISER/LAKE OZARK
LEE C. FINE MEMORIAL
AIZ



AIRPORT PHONE: 573-348-5251

AIRPORT MANAGER'S NAME: TY DINSDALE

AIRPORT MANAGER'S PHONE: 573-302-2000 EXT 4500

AFTER HOURS PHONE: 573-302-2010

AIRPORT ADDRESS: 1111 LEE C FINE ROAD BRUMLEY MO 65017

EMAIL: TDINSDALE@OSAGEBEACH.ORG

FBOs: CITY OF OSAGE BEACH 573-302-2000 FUEL

MECHANICAL SERVICES: **Airframe:** NONE **Powerplant:** NONE

FUEL TYPE: 100LL ATTENDED JET A ATTENDED

LANDING FEE: NO

OVERNIGHT HANGAR STORAGE: NO

TIEDOWNS FOR AIRCRAFT: YES

GROUND TRANSPORTATION: **Car Rental:** YES **Shuttle:** YES **Courtesy Car:** NO

VENDING MACHINES: NO

OVERNIGHT CAMPING FOR AIRCRAFT FLYING IN: YES

WIFI: YES

INTERNET ACCESS: YES

	NAME	MILES FROM AIRPORT	PHONE	SERVICES
DINING:	OUTBACK STEAK HOUSE	6.3	573-302-1452	
	CHILI'S	6.7	573-348-1116	
	APPLEBEES	6.6	573-348-9595	
	BANDANA'S BBQ	7.2	573-302-4500	
	JB HOOKS	9.3	573-365-3255	
	CASA BLANCA	10.5	573-964-5224	
LODGING:	HOLIDAY INN EXPRESS	8	573-302-0330	
	INN AT GRAND GLAIZE	12	573-348-4731	
	TAN-TAR-A RESORT	15	573-348-3131	
	LODGE OF FOUR SEASONS	10	573-365-3000	
	REGALIA	12.4	573-723-3000	
	CAMDEN ON THE LAKE	16.4	573-365-5620	
GOLF COURSES:	TAN-TAR-A RESORT/MARGARITAVILLE	15	573-348-3131	
	LODGE OF FOUR SEASONS	10	573-365-3000	
CAMP GROUNDS:	KOA	4	573-348-3445	
	LAKE OZARK STATE PARK	1	573-348-2696	

LOCAL ATTRACTIONS: LAKE OF THE OZARKS.

AIRPORT EVENTS: PLEASE VISIT: WWW.OSAGEBEACH.ORG

COMMENTS: DELIVERED CATERING AVAILABLE, HY-VEE 573-302-7977. SHY VOR 108.4 LOC 111.5 ACTIVATE LGTG CTAF.

AWOS PHONE: 573-348-0847



LATITUDE	LONGITUDE	ELEVATION	MI FROM CBD
38° 05' 45.70"	92° 32' 58.10"	869	3 SE

RUNWAY	4/22			
LENGTH	6497'			
WIDTH	100'			
SURFACE	ASPHALT			
RWY LIGHTS	MIRL			
APPR LIGHTS				
VGSI	V4L/V4L			

FREQUENCIES	
CTAF	122.8
UNICOM	122.8
LIGHTS	
WEATHER	135.325 AWOS
ATIS	
AP-PROACH	124.1
DEPAR-TURE	
TOWER	
GROUND	
CLNC DEL	
FSS/RCO	

NAVIGATION
VOR
RNAV LPV
RNAV GPS

FUEL
100LL
JET A

KANSAS CITY
KANSAS CITY DOWNTOWN AIRPORT-WHEELER FIELD
MKC



AIRPORT PHONE: 816-859-7601

AIRPORT MANAGER'S NAME: ROD DEWINKLER

AIRPORT MANAGER'S PHONE: 816-859-7610

AFTER HOURS PHONE: 816-797-5268

AIRPORT ADDRESS: 900 NW RICHARDS ROAD KANSAS CITY MO 64116

EMAIL: ROD.DEWINKLER@KCMO.ORG

FBOs:		
SIGNATURE FLIGHT SERVICE	816-842-8484	FULL SERVICE MAJOR MAINTENANCE
ATLANTIC AVIATION	816-949-8900	FULL SERVICE
CITY PUMP	816-859-7601	100LL 24 HR SELF SERVICE

MECHANICAL SERVICES: **Airframe:** MAJOR **Powerplant:** MAJOR

FUEL TYPE: 100LL 24 HR SELF SERVICE JET A AFTER HOURS AVAILABLE

LANDING FEE: YES - FOR COMMERCIAL OPERATIONS ONLY

OVERNIGHT HANGAR STORAGE: YES

TIEDOWNS FOR AIRCRAFT: YES

GROUND TRANSPORTATION: **Car Rental:** YES **Shuttle:** YES **Courtesy Car:** YES

VENDING MACHINES: YES

OVERNIGHT CAMPING FOR AIRCRAFT FLYING IN: NO

WIFI: YES

INTERNET ACCESS: YES

	NAME	MILES FROM AIRPORT	PHONE	SERVICES
DINING:	NUMEROUS DINING FACILITIES	5+ MINUTES AWAY	#	VARIOUS
	ARTHUR BRYANT'S BBQ	UNDER 15 MIN	816-231-1123	WORLD FAMOUS BBQ
	JACK STACK'S BBQ	UNDER 15 MIN	816-472-7427	WORLD FAMOUS BBQ
	GATES BBQ	UNDER 15 MIN	816-483-3880	WORLD FAMOUS BBQ
	Q39	UNDER 15 MIN	816-255-3753	WORLD FAMOUS BBQ
	KANSAS CITY JOE'S	UNDER 15 MIN	913-722-3366	WORLD FAMOUS BBQ
LODGING:	COURTYARD BY MARRIOTT		816-221-7400	
	HILTON GARDEN		913-342-7900	
	HAMPTON INN		816-474-9200	
	HOLIDAY INN		816-492-7565	
	LA QUINTA		816-875-0711	
	HOTEL PHILLIPS		816-221-7000	
	PRESIDENT INN		816-221-9490	
GOLF COURSES:	NATIONAL GOLF CLUB-KANSAS CITY	12	816-746-0200	
	DUB'S DREAD GOLF CLUB	22	913-721-1333	
	DEUCE AT NATIONAL GOLF CLUB	12	816-505-0650	
CAMP GROUNDS:				

LOCAL ATTRACTIONS: KAUFFMAN CENTER FOR THE PERFORMING ARTS, NELSON-ATKINS MUSEUM OF ART, NATIONAL WORLD WAR I MUSEUM & LIBERTY MEMORIAL, NEGRO LEAGUES BASEBALL MUSEUM, TRUMAN LIBRARY, SPRINT CENTER, POWER & LIGHT DISTRICT, COUNTRY CLUB PLAZA, CROSSROADS ARTS DISTRICT, OLD WESTPORT, SWOPE PARK, 18TH & VINE HISTORIC JAZZ DISTRICT, UNION STATION, BARTLE HALL, KANSAS CITY CHIEFS, KANSAS CITY ROYALS, SPORTING KANSAS CITY, KANSAS SPEEDWAY, KC CURRENT, WORLDS OF FUN, OCEANS OF FUN, CASINOS, ARABIA STEAMBOAT MUSEUM, TWA MUSEUM, WORLD FAMOUS FOR FOUNTAINS & BARBECUE.

AIRPORT EVENTS: AVIATION EXPO

COMMENTS: TAXI & LIMO SERVICE. ATIS PHONE: 816-329-2850. RWY 1/19 EMAS. OPERATIONS MGR DAN DIETZ

AWOS PHONE: 816-329-2843 ASOS



LATITUDE	LONGITUDE	ELEVATION	MI FROM CBD
39° 07' 22.60"	94° 35' 34.20"	757	0 NW

RUNWAY	1/19	4/22		
LENGTH	6827'	5050'		
WIDTH	150'	100'		
SURFACE	CONCRETE GRVD	ASPHALT GRVD		
RWY LIGHTS	HIRL	HIRL		
APPR LIGHTS	RAIL, REIL/ MALSF	NONE/REIL		
VGSI	V4L/P4L	V4L/V4L		

FREQUENCIES	
CTAF	122.95
UNICOM	122.95
LIGHTS	
WEATHER	
ATIS	120.75
AP-PROACH	118.4
DEPAR-TURE	118.4
TOWER	133.3
GROUND	121.9
CLNC DEL	121.9
FSS/RCO	122.6 COU RADIO 122.1R, 113.25T

NAVIGATION
RNAV LPV
RNAV GPS
ILS
LOC

FUEL
100LL
JET A

KANSAS CITY
KANSAS CITY INTERNATIONAL
MCI



AIRPORT PHONE: 816-243-5248

AIRPORT MANAGER'S NAME: LUKE MAWHIRTER

AIRPORT MANAGER'S PHONE: 816-243-5248

AFTER HOURS PHONE: 816-835-4315

AIRPORT ADDRESS: 601 BRASILIA ROAD KANSAS CITY MO 64153

EMAIL: LUKE.MAWHIRTER@KCMO.ORG

FBOs: SIGNATURE FLIGHT SUPPORT 816-243-6440 FULL SERVICE

MECHANICAL SERVICES: **Airframe:** MAJOR **Powerplant:** MAJOR

FUEL TYPE: 100LL ATTENDED JET A ATTENDED

LANDING FEE: YES

OVERNIGHT HANGAR STORAGE: YES

TIEDOWNS FOR AIRCRAFT: YES

GROUND TRANSPORTATION: **Car Rental:** YES **Shuttle:** YES **Courtesy Car:** NO

VENDING MACHINES: YES

OVERNIGHT CAMPING FOR AIRCRAFT FLYING IN: NO

WIFI: YES

INTERNET ACCESS: YES

	NAME	MILES FROM AIRPORT	PHONE	SERVICES
DINING:	TERMINAL FOOD COURTS - ON AIRPORT	0		OPEN 24 HOURS
	SCOTT'S KITCHEN BBQ	1		11 AM - 10 PM-SU- TH, 11 AM -
	SMOKE BOX BBQ CAFE	3.5		11 PM F-SA
				NOON - 9 PM M-SA
LODGING:	MARRIOTT HOTEL - ON AIRPORT	0	816-464-2200	
	EMBASSY SUITES	3.5	816-891-7788	
	BEST WESTERN	1	816-891-9111	
GOLF COURSES:	TIFFANY GREEN GOLF CLUB	5.9	816-880-9600	
	HODGE PARK GOLF COURSE	18.4	816-781-4152	
CAMP GROUNDS:	BASS WOOD COUNTRY RV RESORT	6	816-858-5556	

LOCAL ATTRACTIONS: MUSEUMS, CASINOS, WORLDS OF FUN, OCEANS OF FUN, KANSAS CITY ROYALS BASEBALL & KANSAS CITY CHIEF FOOTBALL, KANSAS SPEEDWAY.

AIRPORT EVENTS:

COMMENTS: TAXI SERVICE. CAR RENTAL. ATIS PHONE: 816-329-2725.

AWOS PHONE: 816-601-1486



LATITUDE	LONGITUDE	ELEVATION	MI FROM CBD
39° 17' 51.40"	94° 42' 50.00"	1027	15 NW

RUNWAY	1L/19R	1R/19L	9/27
LENGTH	10801'	9500'	9501'
WIDTH	150'	150'	150'
SURFACE	CONCRETE GRVD	CONCRETE GRVD	ASPHALT GRVD
RWY LIGHTS	HIRL CL	HIRL CL	HIRL
APPR LIGHTS	MALSR-TDZL/ ALSF2-TDZL	ALSF2-TDZL/ MALSR-TDZL	MALSR/MALSR
VGSI	P4L/P4R	P4R/NONE	NONE/P4L

FREQUENCIES	
CTAF	122.95
UNICOM	122.95
LIGHTS	
WEATHER	
ATIS	128.375
AP-PROACH	120.95
DEPAR-TURE	124.7 (191 -009), 123.95 (010 -190)
TOWER	128.2
GROUND	121.8
CLNC DEL	135.7
FSS/RCO	122.1R, 113.25T COU RADIO

NAVIGATION
RNAV RNP
RNAV LPV
ILS
LOC

FUEL
100LL
JET A

KENNETT
KENNETT MEMORIAL
TKX



AIRPORT PHONE: 573-888-1339

AIRPORT MANAGER'S NAME: SAMMY R JEWELL

AIRPORT MANAGER'S PHONE: 573-888-5846

AFTER HOURS PHONE: 573-888-7343, 573-888-3851

AIRPORT ADDRESS: 400 AIRPORT ROAD
KENNETT MO 63857

EMAIL: JEWELLAVIATION@SBCGLOBAL.NET

FBOs:

JEWELL AVIATION INC.	573-888-5846	AIRCRAFT MAINTENANCE
CITY OF KENNETT	573-344-2299	

MECHANICAL SERVICES: **Airframe:** MAJOR **Powerplant:** MAJOR

FUEL TYPE: 100LL 24 HR SELF SERVICE JET A 24 HR SELF SERVICE

LANDING FEE: NO

OVERNIGHT HANGAR STORAGE: NO

TIEDOWNS FOR AIRCRAFT: YES

GROUND TRANSPORTATION: **Car Rental:** NO **Shuttle:** NO **Courtesy Car:** YES

VENDING MACHINES: YES

OVERNIGHT CAMPING FOR AIRCRAFT FLYING IN: NO

WIFI: YES

INTERNET ACCESS: YES

	NAME	MILES FROM AIRPORT	PHONE	SERVICES
DINING:	MI RANCHITO MEXICAN RESTAURANT	0.75	573-717-7440	6 AM - 9 PM
	MCCORMICK'S STEAK HOUSE	0.75	573-888-4909	6 AM - 11 PM
	MCDONALD'S	0.5	573-888-9100	#
	BURGER KING	0.5	573-888-1383	#
	GRECIAN STEAK HOUSE	0.75	573-888-9522	10 AM - 9 PM
LODGING:	SUPER 8	0.5	573-888-9522	
	AMERICA'S BEST VALUE INN	0.5	573-717-1270	
	KEN-MO-TEL	0.25	573-888-9860	
	84 MOTEL	1.25	573-888-5381	
			573-888-5822	
GOLF COURSES:	KENNETT COUNTRY CLUB	1	573-888-9945	
CAMP GROUNDS:				

LOCAL ATTRACTIONS: VISIT OUR WEBSITE: WWW.KTKX.US AIRPORT FAX 573-559-2180

AIRPORT EVENTS:

COMMENTS: ACTIVATE LGTG-CTAF. COMPUTER TERMINAL WEATHER SERVICE. TAXI SERVICE 573-888-2323. FUEL 24/7 PAY AT THE PUMP. DUANE DENISTON 573-888-1339 OR 573-717-0676 M

AWOS PHONE: 573-888-9640



LATITUDE	LONGITUDE	ELEVATION	MI FROM CBD
36° 13' 33.10"	90° 02' 11.91"	262	1 SE

RUNWAY	18/36	2/20		
LENGTH	3012'	5000'		
WIDTH	75'	75'		
SURFACE	ASPHALT	CONCRETE		
RWY LIGHTS	MIRL	MIRL		
APPR LIGHTS	NONE/NONE	REIL/REIL		
VGSI	NONE/NONE	P4L/P4L		

FREQUENCIES	
CTAF	122.8
UNICOM	122.8
LIGHTS	122.8
WEATHER	119.05 AWOS
ATIS	
AP-PROACH	120.075
DEPAR-TURE	120.075
TOWER	
GROUND	
CLNC DEL	
FSS/RCO	

NAVIGATION
VOR
RNAV LPV

FUEL
100LL
JET A

KIRKSVILLE
KIRKSVILLE REGIONAL
IRK



AIRPORT PHONE: 660-665-5020

AIRPORT MANAGER'S NAME: JEFF LAFOUNTAIN

AIRPORT MANAGER'S PHONE: 660-665-5020 EXT 5

AFTER HOURS PHONE: 660-665-5621

AIRPORT ADDRESS: 27161 DAVID HALL TRAIL KIRKSVILLE MO 63501

EMAIL: JLAFOUNTAIN@KIRKSVILLECITY.COM

FBOs:

CITY OF KIRKSVILLE	660-665-5020	FUEL, GPU AVBL
FLYING FOX AVIATION	660-216-1220	REPAIRS

MECHANICAL SERVICES: **Airframe:** MAJOR **Powerplant:** MAJOR

FUEL TYPE: 100LL ATTENDED JET A ATTENDED

LANDING FEE: NO

OVERNIGHT HANGAR STORAGE: YES

TIEDOWNS FOR AIRCRAFT: YES

GROUND TRANSPORTATION: **Car Rental:** YES **Shuttle:** NO **Courtesy Car:** YES

VENDING MACHINES: YES

OVERNIGHT CAMPING FOR AIRCRAFT FLYING IN: YES

WIFI: YES - PASSWORD REQUIRED

INTERNET ACCESS: YES

	NAME	MILES FROM AIRPORT	PHONE	SERVICES
DINING:	NUMEROUS	6		
LODGING:	DEPOT INN & SUITES	6	660-332-4669	
	DAYS INN	5	660-665-8244	
	BAYMONT BY WYNDHAM	6	660-627-1100	
	HAMPTON INN	10	660-956-4686	
	HOLIDAY INN EXPRESS	6	660-956-4682	
	KNIGHTS INN	6	660-665-8352	
	QUALITY INN	10	660-665-2205	
GOLF COURSES:	KIRKSVILLE COUNTRY CLUB	6.5	660-665-5335	
	LAPLATA GOLF CLUB	8	660-332-4584	
CAMP GROUNDS:	LAKEROAD VILLAGE	10	660-332-1387	
	THOUSAND HILLS	17	660-665-6995	
	NEMO FAIRGROUNDS	8	660-665-8800	

LOCAL ATTRACTIONS: A.T. STILL UNIVERSITY/MUSEUM OF OSTEOPATHIC MEDICINE 660-626-2359 - 8 MILES; TRUMAN STATE UNIVERSITY 660-785-4000 - 7 MILES; THOUSAND HILLS STATE PARK 660-665-6995 - 17 MILES; MISSOURI DEPARTMENT OF CONSERVATION 660-785-2420 - 7 MILES; ADAIR COUNTY HISTORICAL SOCIETY 660-665-6502 - 8 MILES; COAL MINER'S MUSEUM AND LOG HOMESTEAD 660-342-6455 - 17 MILES; SUE ROSS ARTS CENTER 660-665-0500 - 8 MILES.

AIRPORT EVENTS: ANNUAL FLY-IN

COMMENTS: ACTIVATE LGTG-CTAF, ASOS, CAT-I ILS RUNWAY 36. CATERING SERVICES, GPU, AND TAXI AVAILABLE.

AWOS PHONE: 660-627-6059



LATITUDE	LONGITUDE	ELEVATION	MI FROM CBD
40° 05' 36.50"	92° 32' 41.70"	966	6 SE

RUNWAY	18/36	9/27		
LENGTH	6005'	1370'		
WIDTH	100'	100'		
SURFACE	CONCRETE	TURF		
RWY LIGHTS	HIRL			
APPR LIGHTS	REIL/MALSR			
VGSI	V4L/V4L			

FREQUENCIES	
CTAF	122.8
UNICOM	122.8
LIGHTS	122.8
WEATHER	121.125 ASOS
ATIS	
AP-PROACH	132.6
DEPAR-TURE	132.6
TOWER	
GROUND	
CLNC DEL	
FSS/RCO	122.2, 122.1R, 114.6T

NAVIGATION

VOR
RNAV LPV
RNAV GPS
ILS
LOC

FUEL

100LL
JET A

LAMAR
LAMAR MUNICIPAL
LLU



AIRPORT PHONE: 417-682-5554 - CITY HALL

AIRPORT MANAGER'S NAME: RUSTY RIVES

AIRPORT MANAGER'S PHONE: 417-682-5554 EXT 2314

AFTER HOURS PHONE: 417-682-3456, 417-483-7729 FUEL

AIRPORT ADDRESS: 73 WEST HWY 160 LAMAR MO 64759

EMAIL: RRIVES@LAMARMO.GOV

FBOs: CITY OF LAMAR 417-682-5554 FUEL

MECHANICAL SERVICES: **Airframe:** NONE **Powerplant:** NONE

FUEL TYPE: 100LL CALL JET A 24 HR SELF SERVICE

LANDING FEE: NO

OVERNIGHT HANGAR STORAGE: NO

TIEDOWNS FOR AIRCRAFT: YES

GROUND TRANSPORTATION: **Car Rental:** NO **Shuttle:** NO **Courtesy Car:** NO

VENDING MACHINES: NO

OVERNIGHT CAMPING FOR AIRCRAFT FLYING IN: NO

WIFI: YES

INTERNET ACCESS: YES

	NAME	MILES FROM AIRPORT	PHONE	SERVICES
DINING:	DAIRY QUEEN	0.5		
	MCDONALD'S	0.75		
	TACO BELL	0.85		
	PIZZA HUT	0.95		
	SONIC	0.95		
	MOTHER TUCKER'S PIZZA	1.2		
LODGING:	SUPER 8	0.5	417-682-6888	SHUTTLE
GOLF COURSES:	LAMAR COUNTRY CLUB	1.5	417-682-3977	
CAMP GROUNDS:				

LOCAL ATTRACTIONS: TRUMAN'S BIRTHPLACE STATE HISTORIC SITE 417-682-2279, PLAZA THEATER, BARCO DRIVE-IN, CITY LAKE, PLEASE VISIT: WWW.CITYOFLAMAR.ORG

AIRPORT EVENTS:

COMMENTS: CALL TATS TAXI MONDAY-FRIDAY 6:30 AM - 5:00 PM 417-682-5542. AFTER HOURS CALL LOCAL POLICE FOR TAXI SERVICE 417-682-3456. ACTVT LGTG - CTAF.

AWOS PHONE:



LATITUDE	LONGITUDE	ELEVATION	MI FROM CBD
37° 29' 09.50"	94° 18' 43.20"	1010	2 SW

RUNWAY	3/21	17/35		
LENGTH	2900'	4000'		
WIDTH	60'	75'		
SURFACE	ASPH/CONCRETE	CONCRETE		
RWY LIGHTS	MIRL	MIRL		
APPR LIGHTS	NONE/NONE	REIL/REIL		
VGSI	NONE/NONE	P4L/P4L		

FREQUENCIES	
CTAF	122.9
UNICOM	
LIGHTS	
WEATHER	
ATIS	
APPROACH	128.6
DEPARTURE	128.6
TOWER	
GROUND	
CLNC DEL	
FSS/RCO	

NAVIGATION
RNAV LPV
RNAV GPS

FUEL
100LL
JET A

LEBANON
FLOYD W. JONES REGIONAL
LBO



AIRPORT PHONE: 417-532-7879

AIRPORT MANAGER'S NAME: MIKE WOOD

AIRPORT MANAGER'S PHONE: 417-718-8308

AFTER HOURS PHONE: 417-664-8096

AIRPORT ADDRESS: 2407 SOUTH JEFFERSON
LEBANON MO 65536

EMAIL: AIRPORT@LEBANONMO.ORG

FBOs: CITY OF LEBANON 417-532-7879 FUEL, RENTAL CARS, MAINTENANCE W/ ADVANCE NOTICE

MECHANICAL SERVICES: **Airframe:** MAJOR **Powerplant:** MAJOR

FUEL TYPE: 100LL 24 HR SELF SERVICE/ATTENDED JET A ATTENDED

LANDING FEE: NO

OVERNIGHT HANGAR STORAGE: YES

TIEDOWNS FOR AIRCRAFT: YES

GROUND TRANSPORTATION: **Car Rental:** YES **Shuttle:** NO **Courtesy Car:** YES

VENDING MACHINES: YES

OVERNIGHT CAMPING FOR AIRCRAFT FLYING IN: YES

WIFI: YES

INTERNET ACCESS: YES

	NAME	MILES FROM AIRPORT	PHONE	SERVICES
DINING:	VARIOUS FAST FOOD AND LOCAL RESTAURANTS	2		
LODGING:	SUPER 8	2	417-588-2574	
	HAMPTON INN	2.5	417-533-3100	
	HOLIDAY INN EXPRESS	2.4	417-532-1111	
	MUNGER MOSS MOTEL	3	417-532-3111	
GOLF COURSES:	LEBANON COUNTRY CLUB	5	417-532-2895	
	GREATLIFE GOLF & FITNESS	5	417-532-2901	
CAMP GROUNDS:	BENNETT SPRINGS STATE PARK	13	417-532-4307	

LOCAL ATTRACTIONS: BENNETT SPRINGS STATE PARK.

AIRPORT EVENTS:

COMMENTS: ACTIVATE LGTG-CTAF. COMPUTER TERMINAL WEATHER SERVICE.

AWOS PHONE: 417-533-3419



LATITUDE	LONGITUDE	ELEVATION	MI FROM CBD
37° 38' 54.00"	92° 39' 08.80"	1321	3 S

RUNWAY	18/36
LENGTH	5000'
WIDTH	75'
SURFACE	ASPHALT
RWY LIGHTS	MIRL
APPR LIGHTS	REIL/REIL
VGSI	P4L/P4L

FREQUENCIES	
CTAF	122.8
UNICOM	122.8
LIGHTS	122.8
WEATHER	118.975 AWOS
ATIS	
AP-PROACH	121.1
DEPAR-TURE	121.1
TOWER	
GROUND	
CLNC DEL	123.725
FSS/RCO	122.5

NAVIGATION

RNAV GPS

FUEL

100LL

JET A

LEE'S SUMMIT
KANSAS CITY LEES SUMMIT REGIONAL
LXT



AIRPORT PHONE: 816-969-1186

AIRPORT MANAGER'S NAME: JOEL ARRINGTON

AIRPORT MANAGER'S PHONE: 816-969-1186

AFTER HOURS PHONE: 816-969-1186

AIRPORT ADDRESS: 2751 NE DOUGLAS ROAD LEE'S SUMMIT MO 64064

EMAIL: AIRPORT@CITYOFLS.NET

FBOs:			
	CITY OF LEE'S SUMMIT	816-969-1186	FULL SERVICE FBO, FUEL/OVERNIGHT
	MEISINGER AVIATION	816-213-4906	AIRCRAFT SALES
	R & D AMERICAN AVIATION, LLC	816-525-5996	A/C MAINTENANCE
	MJ AVIATION INNOVATIONS, LLC	816-547-9701	A/C MAINTENANCE
	REBEL AVIATION, INC	816-209-0038	FLT INSTR/RENTAL, A/C MAINTENANCE
	SUMMIT FLIGHT ACADEMY	620-719-0673	FLIGHT SCHOOL
	MID-WEST AVIONICS	816-616-8676	AVIONICS SHOP

MECHANICAL SERVICES: **Airframe:** MAJOR **Powerplant:** MAJOR

FUEL TYPE: 100 LL, MOGAS 24 HR SELF SERVICE/ATTENDED JET A ATTENDED

LANDING FEE: NO

OVERNIGHT HANGAR STORAGE: YES

TIEDOWNS FOR AIRCRAFT: YES

GROUND TRANSPORTATION: **Car Rental:** YES **Shuttle:** NO **Courtesy Car:** YES & ZTRIP, UBER, LYFT

VENDING MACHINES: YES - CATERING AVBL & DOOR DASH, GRUB HUB

OVERNIGHT CAMPING FOR AIRCRAFT FLYING IN: NO

WIFI: YES

INTERNET ACCESS: YES

	NAME	MILES FROM AIRPORT	PHONE	SERVICES
DINING:	CULVER'S	1.5	816-524-9208	BURGERS
	HABANERO'S MEXICAN RESTAURANT	5.4	816-554-1008	MEXICAN
	JOSE PEPPER'S LEE'S SUMMIT, LLC	1.5	816-246-9555	MEXICAN
	THE FILLING STATION	3.7	816-347-0794	GOOD OLE BBQ
	JACK STACK BAR-B-Q	4	816-621-7427	GOOD OLE BBQ
	NEIGHBORHOOD CAFE	3.6	816-524-1069	HOME STYLE DINING
	WALDO PIZZA	1.8	816-875-2121	PIZZA
	GINGER SUE'S	2.1	816-246-7707	BREAKFAST, LUNCH
LODGING:	COMFORT INN & SUITES	5.5	816-600-2405	
	HAMPTON INN	1.4	816-347-8600	
	FAIRFIELD INN OF LEE'S SUMMIT	3	816-524-7572	
	UNITY HOTEL & CONFERENCE CENTER	2.8	888-377-1853	
	HILTON GARDEN INN INDEPENDENCE	11	816-350-3000	
	HOLIDAY INN EXPRESS & SUITES	3.4	816-600-2405	
	THE BROWNING BED & BREAKFAST	5.4	785-215-9717	
GOLF COURSES:	COUNTRY CREEK GOLF CLUB	9	816-540-5225	
	SHAMROCK HILLS	7	816-537-6556	
	FRED ARBANAS GOLF COURSE	6.4	816-356-1111	
CAMP GROUNDS:	JACOMO CAMPGROUND	7.9	816-503-4800	

LOCAL ATTRACTIONS: HISTORIC DOWNTOWN LEE'S SUMMIT, K.C. CHIEFS & ROYALS STADIUM, MAVERICKS HOCKEY, MISSOURI TOWN 1855, NATIONAL WWI MUSEUM, NEGRO LEAGUES BASEBALL MUSEUM, POWELL GARDENS, SPORTING KANSAS CITY, TRUMAN LIBRARY, WORLDS OF FUN.

AIRPORT EVENTS: PLEASE VISIT: WWW.LSAIRPORT.NET

COMMENTS: ACTIVATE PCL LIGHTING ON CTAF SUNSET-SUNRISE. RWY 36 AND RWY 11 RIGHT-HAND TRAFFIC. RAMP, OVERNIGHT, AND HANGAR FEES APPLY. FRONT DESK/LINE SERVICE/AFTER-HOURS REQUEST - CALL 816-969-1186. **DURING FOOTBALL SEASON, THE FBO WILL REMAIN OPEN UNTIL THE DEPARTURE OF THE LAST AIRCRAFT.** HOURS OF OPERATION: 7 DAYS/WEEK - 6AM-8PM. AFTER-HOURS SERVICE AVAILABLE UPON REQUEST (FEE APPLIES). CONCIERGE SERVICE AVAILABLE FOR CAR RENTAL, HOTEL AND RESTAURANT RESERVATIONS, SEDAN SERVICE, TEE-TIMES, CATERING, CONFERENCE ROOM RESERVATIONS, AND MEETING PLANNING. RENTAL CARS AVAILABLE THROUGH ENTERPRISE AND HERTZ GOLD CLUB. MOBILE JET-A AND 100LL REFUELING; 100LL AND MOGAS SELF SERVICE AVAILABLE. GPU AVAILABLE, LAVATORY SERVICE, POTABLE WATER SERVICE, DE-ICING (TYPE 1) AVAILABLE, HEATED HANGAR AVAILABLE UP TO HEIGHTS OF 20', GROUND AC UNIT AVAILABLE. PILOT'S LOUNGE WITH LEATHER RECLINERS, COFFEE MAKER, TV, AND WI-FI AVAILABLE. **AWOS PHONE:** 816-347-9807 ASOS



LATITUDE	LONGITUDE	ELEVATION	MI FROM CBD
38° 57' 32.75"	94° 22' 18.82"	1004	3 N

RUNWAY	18/36	11/29		
LENGTH	5501'	4000'		
WIDTH	100'	75'		
SURFACE	CONCRETE GRVD	CONCRETE		
RWY LIGHTS	MIRL	MIRL		
APPR LIGHTS	REIL/REIL	REIL/REIL		
VGSI	P4L/P4L	P4L/P4R		

FREQUENCIES	
CTAF	122.8
UNICOM	122.8
LIGHTS	122.8
WEATHER	124.175 ASOS
ATIS	
AP-PROACH	118.4
DEPAR-TURE	118.4
TOWER	
GROUND	
CLNC DEL	118.45
FSS/RCO	

NAVIGATION
VOR
RNAV LPV

FUEL
100LL
JET A
MOGAS

LIBERTY
ROOSTERVILLE
0N0



AIRPORT PHONE: 816-781-7194

AIRPORT MANAGER'S NAME: PAUL STUBER

AIRPORT MANAGER'S PHONE: 816-781-7194

AFTER HOURS PHONE: 816-781-4326

AIRPORT ADDRESS: 11009 NE 112TH STREET KANSAS CITY MO 64157

EMAIL: P_STUBER@SBCGLOBAL.NET

FBOs: AIRE KARE, INC. 816-781-4326 STORAGE, FUEL & PARKING

MECHANICAL SERVICES: **Airframe:** MAJOR **Powerplant:** MAJOR

FUEL TYPE: 100LL ATTENDED MOGAS ATTENDED

LANDING FEE: NO

OVERNIGHT HANGAR STORAGE: NO

TIEDOWNS FOR AIRCRAFT: YES

GROUND TRANSPORTATION: **Car Rental:** YES **Shuttle:** NO **Courtesy Car:** NO

VENDING MACHINES: YES

OVERNIGHT CAMPING FOR AIRCRAFT FLYING IN: YES

WIFI: NO

INTERNET ACCESS: NO

	NAME	MILES FROM AIRPORT	PHONE	SERVICES
DINING:	CHILI'S GRILL & BAR	4		11 AM - 10 PM
	LONGHORN STEAK	4		11 AM - 10 PM
	CRACKER BARREL	5		6 AM - 10 PM
	SMOKE STACK BBQ	4.5		11 AM - 10 PM
	PERKINS	4		6 AM - 12 PM
LODGING:	HAMPTON INN	4.5	816-781-5555	
	SUPER 8 MOTEL	4	816-781-9400	
GOLF COURSES:	HODGE PARK	6	816-781-4152	
	CLAY CREST	3	816-781-6522	
CAMP GROUNDS:				

LOCAL ATTRACTIONS: HISTORIC DOWNTOWN, WILLIAM JEWELL COLLEGE, WORLDS/OCEANS OF FUN

AIRPORT EVENTS:

COMMENTS: ENTERPRISE RENT-A-CAR 800-325-8007, 816-792-1444. MANY FAST FOOD RESTAURANTS. NO RUNWAY SAFETY AREAS BEYOND EACH RUNWAY END. SMALL RISE ON RWY 18 NEAR NORTH END, NO TWYS-BACK TAXI ON ACTIVE RWY. WILDLIFE IN AREA.

AWOS PHONE:



LATITUDE	LONGITUDE	ELEVATION	MI FROM CBD
39° 17' 23.40"	94° 26' 32.80"	1004	3 NW

RUNWAY	18/36			
LENGTH	2780'			
WIDTH	20'			
SURFACE	ASPHALT			
RWY LIGHTS	LIRL			
APPR LIGHTS				
VGSI				

FREQUENCIES	
CTAF	122.8
UNICOM	122.8
LIGHTS	
WEATHER	
ATIS	
AP-PROACH	
DEPAR-TURE	
TOWER	
GROUND	
CLNC DEL	
FSS/RCO	

NAVIGATION

FUEL

100LL

MOGAS

LINCOLN
LINCOLN MUNICIPAL
0R2



AIRPORT PHONE: 660-547-2718

AIRPORT MANAGER'S NAME: JIM BENTCH

AIRPORT MANAGER'S PHONE: 660-723-3970

AFTER HOURS PHONE: 660-723-4155/660-723-3970 (JIM)

AIRPORT ADDRESS: 101 AIRPORT ROAD LINCOLN MO 65338

EMAIL: LINCMAINTSHOP@GMAIL.COM

FBOs: CITY OF LINCOLN 660-547-2718

MECHANICAL SERVICES: **Airframe:** NONE **Powerplant:** NONE

FUEL TYPE: NONE

LANDING FEE: NO

OVERNIGHT HANGAR STORAGE: NO

TIEDOWNS FOR AIRCRAFT: SELF SERVICE TIEDOWN

GROUND TRANSPORTATION: **Car Rental:** NO **Shuttle:** NO **Courtesy Car:** NO

VENDING MACHINES: NO

OVERNIGHT CAMPING FOR AIRCRAFT FLYING IN: YES - AIRPLANE CAMPING ONLY

WIFI: NO

INTERNET ACCESS: NO

	NAME	MILES FROM AIRPORT	PHONE	SERVICES
DINING:	VERACRUZ 3	0.2		
	ESTES DRIVE INN	0.1		
	HIGHWAY CAFE	0.3		
	LINCOLN INN	0.4		
	OZARK MOCHA	0.3		
LODGING:	RIGBY BUNKHOUSE	2	660-547-3020	
GOLF COURSES:				
CAMP GROUNDS:				

LOCAL ATTRACTIONS: TRUMAN LAKE AND DAM

AIRPORT EVENTS: FABULOUS ANNUAL FLY-IN ON THE SECOND SATURDAY IN SEPTEMBER - 7 AM - 1 PM. CALL 660-723-3970/660-547-2718 FOR INFO

COMMENTS: THRESHOLDS DISPLACED BOTH RUNWAY ENDS.

AWOS PHONE:



LATITUDE	LONGITUDE	ELEVATION	MI FROM CBD
38° 24' 08.40"	93° 19' 56.10"	940	0 N

RUNWAY	18/36			
LENGTH	2940'			
WIDTH	125'			
SURFACE	TURF			
RWY LIGHTS				
APPR LIGHTS				
VGSI				

FREQUENCIES	
CTAF	122.9
UNICOM	
LIGHTS	
WEATHER	
ATIS	
AP-PROACH	
DEPAR-TURE	
TOWER	
GROUND	
CLNC DEL	
FSS/RCO	

NAVIGATION

FUEL

LINN
STATE TECHNICAL COLLEGE OF MISSOURI
1H3



AIRPORT PHONE: 573-897-5000

AIRPORT MANAGER'S NAME: BRAD CREDE

AIRPORT MANAGER'S PHONE: 573-897-5323

AFTER HOURS PHONE: 573-897-5323

AIRPORT ADDRESS: ONE TECHNOLOGY DRIVE LINN MO 65051

EMAIL: BRAD.CREDE@STATETECHMO.EDU

FBOs: STATE TECHNICAL COLLEGE OF MISSOURI 573-897-5000

MECHANICAL SERVICES: **Airframe:** NONE **Powerplant:** NONE

FUEL TYPE: 100LL 24 HR SELF SERVICE

LANDING FEE: NO

OVERNIGHT HANGAR STORAGE: NO

TIEDOWNS FOR AIRCRAFT: YES

GROUND TRANSPORTATION: **Car Rental:** NO **Shuttle:** NO **Courtesy Car:** NO

VENDING MACHINES: YES - ON CAMPUS

OVERNIGHT CAMPING FOR AIRCRAFT FLYING IN: NO

WIFI: YES

INTERNET ACCESS: YES

	NAME	MILES FROM AIRPORT	PHONE	SERVICES
DINING:	BJ'S RESTAURANT & LOUNGE	1	573-897-9994	
	STATE TECHNICAL COLLEGE	1	573-897-5000	
	CHOP HOUSE GRILLE	1	573-897-9999	
	DAVE'S PIZZA & WINGS	1	573-897-3283	
	MAIN STREET PIZZA	6	573-680-7206	
	EL CARNAVAL MEXICAN RESTAURANT	3	573-897-2648	
	SUBWAY	4	573-897-4291	
LODGING:	STONE HEARTH INN	1	573-897-9903	
GOLF COURSES:	STATE TECH GOLF CENTER	2	573-897-5174	
CAMP GROUNDS:	BEN BRANCH LAKE	20	#	
	MARI-OSA-DELTA	16	573-455-2452	

LOCAL ATTRACTIONS: HUNTING & FISHING

AIRPORT EVENTS:

COMMENTS: BEAUTIFUL OZARK SETTING NEAR 3 MAJOR RIVERS.

AWOS PHONE:



LATITUDE	LONGITUDE	ELEVATION	MI FROM CBD
38° 28' 17.80"	91° 49' 02.00"	953	2 SE

RUNWAY	9/27
LENGTH	3400'
WIDTH	60'
SURFACE	CONCRETE
RWY LIGHTS	MIRL
APPR LIGHTS	REIL/REIL
VGSI	P4L/P4L

FREQUENCIES	
CTAF	122.9
UNICOM	
LIGHTS	122.9
WEATHER	
ATIS	
AP-PROACH	
DEPAR-TURE	
TOWER	
GROUND	
CLNC DEL	
FSS/RCO	

NAVIGATION

FUEL

100LL

MACON
MACON-FOWER MEMORIAL
K89



AIRPORT PHONE: 660-385-6208

AIRPORT MANAGER'S NAME: DAVID COLEMAN

AIRPORT MANAGER'S PHONE: 660-346-8246

AIRPORT ADDRESS: 1001 PATTON STREET MACON MO 63552

AFTER HOURS PHONE: 660-346-8246 MANAGER/660-385-2195 PD

EMAIL: AIRPORT@CITYOFMACON-MO.GOV

FBOs: CITY OF MACON 660-385-6208 ACCESSIBLE 24 HRS/7 DAYS

MECHANICAL SERVICES: **Airframe:** NONE **Powerplant:** NONE

FUEL TYPE: 100LL 24 HR SELF SERVICE JET A 24 HR SELF SERVICE

LANDING FEE: NO

OVERNIGHT HANGAR STORAGE: YES

TIEDOWNS FOR AIRCRAFT: YES

GROUND TRANSPORTATION: **Car Rental:** YES **Shuttle:** NO **Courtesy Car:** YES

VENDING MACHINES: NO - COURTESY REFRESHMENTS AVBL

OVERNIGHT CAMPING FOR AIRCRAFT FLYING IN: YES - MACON COUNTY PARK ADJACENT TO AIRFIELD

WIFI: YES

INTERNET ACCESS: YES

	NAME	MILES FROM AIRPORT	PHONE	SERVICES
DINING:	MARSHELL'S	2.5	660-385-3201	
	LOS JIMADORES	2.5	660-385-3339	
	CHINA GARDEN	2.5	660-385-3686	
	RASPBERRY'S BBQ	4.5	660-385-1436	
	STAR 63	2	660-385-2500	
	PEAR TREE KITCHEN & BAR	2	660-385-1500	
	TACO BELL	2	660-385-7672	
	KOCH'S	3.5	660-395-4321	
LODGING:	TRAVELIER	2.5	660-385-2102	
	COMFORT INN	3.5	660-385-8000	
	SUPER 8	2.5	660-385-5788	
GOLF COURSES:	MACON COUNTRY CLUB	3.5	660-385-2614	
CAMP GROUNDS:	LONG BRANCH	4	660-773-5229	
	MACON COUNTY PARK	1	660-385-8568	
	SHOEMAKERS	5	660-773-5313	

LOCAL ATTRACTIONS: LONGBRANCH LAKE & STATE PARK - 660-773-5229, MAPLES REPERTORY THEATRE - 660-385-2924

AIRPORT EVENTS: EAA FLY-IN BREAKFAST

COMMENTS: ACTIVATE LGTG-CTAF. COMPUTER TERMINAL WEATHER SERVICE. CROP DUSTING ACFT ON AND INVOF ARPT APR-OCT.

AWOS PHONE:



LATITUDE	LONGITUDE	ELEVATION	MI FROM CBD
39° 43' 47.30"	92° 27' 24.20"	878	1 SE

RUNWAY	2/20
LENGTH	4150'
WIDTH	75'
SURFACE	CONCRETE
RWY LIGHTS	MIRL
APPR LIGHTS	REIL/REIL
VGSI	P4L/P4L

FREQUENCIES	
CTAF	122.8
UNICOM	122.8
LIGHTS	122.8
WEATHER	
ATIS	
AP-PROACH	125.25
DEPAR-TURE	125.25
TOWER	
GROUND	
CLNC DEL	
FSS/RCO	122.1R, 112.9T

NAVIGATION
VOR
RNAV LPV
RNAV GPS

FUEL
100LL
JET A

MALDEN
MALDEN REGIONAL
MAW



AIRPORT PHONE: 573-276-2279

AIRPORT MANAGER'S NAME: TARA SMOTHERS

AIRPORT MANAGER'S PHONE: 573-276-2279

AFTER HOURS PHONE: 573-276-2279

AIRPORT ADDRESS: 3077 MITCHELL DRIVE MALDEN MO 63863

EMAIL: TARASMOTHERS@MALDENMO.COM

FBOs:

FIRST FLIGHT	573-776-4406	FUEL, HANGAR RENTAL
TANGO CHARLIE AVIATION LLC	573-217-9438	MECHANIC SERVICE

MECHANICAL SERVICES: **Airframe:** MAJOR **Powerplant:** MAJOR

FUEL TYPE: 100LL 24 HR SELF SERVICE JET A+ CALL-OUT ONLY - 573 776-4406

LANDING FEE: NO

OVERNIGHT HANGAR STORAGE: YES

TIEDOWNS FOR AIRCRAFT: YES

GROUND TRANSPORTATION: **Car Rental:** NO **Shuttle:** NO **Courtesy Car:** YES

VENDING MACHINES: YES

OVERNIGHT CAMPING FOR AIRCRAFT FLYING IN: YES - RV PARK ADJACENT TO AIRFIELD 576 276-4502

WIFI: YES - PASSWORD POSTED IN LOUNGE

INTERNET ACCESS: YES

	NAME	MILES FROM AIRPORT	PHONE	SERVICES
DINING:	MALDEN COUNTRY CLUB	1	573-276-9991	
	VARIOUS LOCAL AND FAST FOOD	2		
LODGING:	MALDEN AIRPORT INN	1	573-276-5144	
GOLF COURSES:	MALDEN COUNTRY CLUB	1	573-276-9991	
CAMP GROUNDS:	MALDEN RV PARK	0	573-276-4502	

LOCAL ATTRACTIONS: YOUTH MUSEUM - 3 MILES - 573-276-3600 HANDS-ON MUSEUM.

AIRPORT EVENTS: VETERANS WALL OF HONOR AND MILITARY MUSEUM - ON AIRPORT - 573-276-2279. PLEASE VISIT : WWW.MALDENMO.COM/AIRPORT-ABOUT.PHP

COMMENTS: JET A ADVANCE CALL OUT ONLY - CALL 573-776-4406 ALL HOURS. COURTESY CAR CALL 573-276-2279 OR 573-776-4406. ENTER UNICOM FREQ FOR 24-HR PILOT LOUNGE ACCESS.

AWOS PHONE: 573-276-9970



LATITUDE	LONGITUDE	ELEVATION	MI FROM CBD
36° 35' 53.54"	89° 59' 33.18"	295	3 N

RUNWAY	18/36	14/32
LENGTH	5011'	4999'
WIDTH	75'	80'
SURFACE	ASPHALT	ASPHALT
RWY LIGHTS	MIRL	MIRL
APPR LIGHTS	NONE/NONE	REIL/REIL
VGSI	NONE/NONE	NONE/P4R

FREQUENCIES	
CTAF	122.8
UNICOM	122.8
LIGHTS	122.8
WEATHER	119.825 AWOS
ATIS	
AP-PROACH	133.65
DEPAR-TURE	133.65
TOWER	
GROUND	
CLNC DEL	
FSS/RCO	122.1R, 111.2T

NAVIGATION
VOR
RNAV LPV

FUEL
100LL
JET A

MANSFIELD
MANSFIELD MUNICIPAL
03B



AIRPORT PHONE: 417-250-0358

AIRPORT MANAGER'S NAME: RODDY CLARK

AIRPORT MANAGER'S PHONE: 417-250-0358

AFTER HOURS PHONE: 417-250-0358

AIRPORT ADDRESS: 1670 AIRPORT ROAD MANSFIELD MO 65704

EMAIL: NCONLEY@MANSFIELDCITYHALL.ORG

FBOs:

MECHANICAL SERVICES: **Airframe:** NONE **Powerplant:** NONE

FUEL TYPE: NONE

LANDING FEE: NO

OVERNIGHT HANGAR STORAGE: YES

TIEDOWNS FOR AIRCRAFT: YES BRING YOUR OWN ROPES

GROUND TRANSPORTATION: **Car Rental:** NO **Shuttle:** NO **Courtesy Car:** YES

VENDING MACHINES: NO

OVERNIGHT CAMPING FOR AIRCRAFT FLYING IN: NO

WIFI: NO

INTERNET ACCESS: NO

	NAME	MILES FROM AIRPORT	PHONE	SERVICES
DINING:	VACCARO'S PASTA & PIZZA	2	417-924-2550	11 AM - 9 PM TU - SU, CLOSED
	WINGO'S CAFÉ	2.5	417-924-5500	M
	HANK'S	2.5	417-924-2424	#
	SUBWAY	2.5	417-924-2424	#
	MEXICANA LA CATRACHITA	2.5	417-924-2241	#
	KATHY'S KITCHEN	2.8	417-924-2450	7 AM - 4 PM M-F, 8 AM - 4 PM SA, 11:30 AM - 3 PM SU 6:30 AM - 8 PM M-F, 9 AM - 8 PM SA, 11:30 AM - 5 PM SU
LODGING:	WEAVER INN BED & BREAKFAST (ADVANCE RESERVATIONS ONLY)	3	417-924-2600	RESERVATION REQUIRED
GOLF COURSES:				
CAMP GROUNDS:				

LOCAL ATTRACTIONS: LAURA WILDER HOME, LIBRARY, MUSEUM - 3 MILES - 417-924-3626, BAKER CREEK HEIRLOOM SEEDS - 9 MILES - 417-924-2082.

AIRPORT EVENTS:

COMMENTS:

AWOS PHONE:



LATITUDE	LONGITUDE	ELEVATION	MI FROM CBD
37° 07' 36.40"	92° 37' 17.80"	1520	2 NW

RUNWAY	7/25			
LENGTH	3000'			
WIDTH	50'			
SURFACE	ASPHALT			
RWY LIGHTS	MIRL			
APPR LIGHTS				
VGSI				

FREQUENCIES	
CTAF	122.9
UNICOM	
LIGHTS	
WEATHER	
ATIS	
AP-PROACH	
DEPAR-TURE	
TOWER	
GROUND	
CLNC DEL	
FSS/RCO	

NAVIGATION

FUEL

MARSHALL
MARSHALL MEMORIAL MUNICIPAL
MHL



AIRPORT PHONE: 660-886-3320

AIRPORT MANAGER'S NAME: MUNI SERVICE DEPT

AIRPORT MANAGER'S PHONE: 660-886-9855

AFTER HOURS PHONE: 660-620-7663

AIRPORT ADDRESS: 1945 SOUTH ODELL AVENUE MARSHALL MO 65340

EMAIL: MUNICIPALSERVICES@MMUONLINE.NET

FBOs:

CITY OF MARSHALL	660-886-3945	FUEL
ALLRED AVIATION	660-815-3674	AG SPRAYING
RICE FLYING SERVICE AG SPRAYING	870-838-4245	AG SPRAYING

MECHANICAL SERVICES: **Airframe:** NONE **Powerplant:** NONE

FUEL TYPE: 100LL 24 HR SELF SERVICE JET A+ 24 HR SELF SERVICE

LANDING FEE: NO

OVERNIGHT HANGAR STORAGE: NO

TIEDOWNS FOR AIRCRAFT: YES

GROUND TRANSPORTATION: **Car Rental:** YES **Shuttle:** NO **Courtesy Car:** YES - IN TOWN USE ONLY

VENDING MACHINES: NO

OVERNIGHT CAMPING FOR AIRCRAFT FLYING IN: NO

WIFI: YES

INTERNET ACCESS: YES

	NAME	MILES FROM AIRPORT	PHONE	SERVICES
DINING:	MONTAGUE'S	2	660-815-5909	
	LOVELESS PIZZA TAVERN	2	660-815-9494	
	MEXICO LINDO	2	660-886-7600	
	BRICK BAR-B-Q	2	660-831-5357	
	BLOOMFIELDS	2	660-831-0990	
	PLOW BOYS BBQ	2	660-886-7569	
	LEANING SIDE	2	660-202-4326	
	BREAK OF DAWN	2	660-831-5418	
LODGING:	SUPER 8	2	660-886-3359	
	COMFORT INN	2	660-886-8080	
	MARSHALL LODGE	2	660-886-2326	
	TOWER EXTENDED STAY	3	660-631-9218	
	COURTHOUSE LOFTS	2	207-841-9364	
GOLF COURSES:	INDIAN FOOTHILLS MUNICIPAL COURSE	2	660-831-0929	18 HOLE PUBLIC COURSE
	STONE HEDGE GOLF COURSE	0.5	660-886-4653	9 HOLE PRIVATE COURSE
CAMP GROUNDS:	LAZY DAYS CAMPING	10	660-879-4411	
	HAPPY TIMES CAMPGROUND	2	660-631-0551	

LOCAL ATTRACTIONS: JIM THE WONDER DOG - 2 MILES, MISSOURI VALLEY COLLEGE. NICHOLAS BEASLEY AVIATION MUSEUM - ON AIRPORT - 660 886-2630.

AIRPORT EVENTS: CRIS CAKES FLY-IN BREAKFAST

COMMENTS: ACTIVATE LGTG-CTAF. COMPUTER TERMINAL WEATHER SERVICE. TED'S AUTO CAR RENTAL: 660-886-5101. PLEASE VISIT: WWW.MARSHALL-MO.COM

AWOS PHONE: 660-886-9130



LATITUDE	LONGITUDE	ELEVATION	MI FROM CBD
39° 05' 43.72"	93° 12' 10.80"	779	2 S

RUNWAY	18/36	9/27		
LENGTH	5006'	3320'		
WIDTH	75'	150'		
SURFACE	CONCRETE	TURF		
RWY LIGHTS	MIRL	NONE		
APPR LIGHTS	NONE/REIL	NONE/NONE		
VGSI	P4L/P4L	NONE/NONE		

FREQUENCIES	
CTAF	122.8
UNICOM	122.8
LIGHTS	122.8
WEATHER	118.675 AWOS
ATIS	
APPROACH	KC CENTER - 135.575 WHITEMAN AFB - 127.45
DEPARTURE	KC CENTER - 135.575 WHITEMAN AFB - 125.925
TOWER	
GROUND	
CLNC DEL	
FSS/RCO	

NAVIGATION
RNAV LPV
RNAV GPS

FUEL
100LL
JET A+

MARYVILLE
NORTHWEST MISSOURI REGIONAL
EVU



AIRPORT PHONE: 660-582-2233

AIRPORT MANAGER'S NAME: CHUCK HARROUN

AIRPORT MANAGER'S PHONE: 660-582-2233

AFTER HOURS PHONE: 660-562-8001

AIRPORT ADDRESS: 25775 HAWK ROAD MARYVILLE MO 64468

EMAIL: RHEILAND@MARYVILLE.ORG

FBOs: CITY OF MARYVILLE 660-562-8001

MECHANICAL SERVICES: **Airframe:** **Powerplant:**

FUEL TYPE: 100LL 24 HR SELF SERVICE JET A+ 24 HR SELF SERVICE

LANDING FEE: NO

OVERNIGHT HANGAR STORAGE: YES

TIEDOWNS FOR AIRCRAFT: YES

GROUND TRANSPORTATION: **Car Rental:** YES **Shuttle:** NO **Courtesy Car:** YES

VENDING MACHINES: YES

OVERNIGHT CAMPING FOR AIRCRAFT FLYING IN: YES

WIFI: YES

INTERNET ACCESS: YES

	NAME	MILES FROM AIRPORT	PHONE	SERVICES
DINING:	A & G RESTAURANT	2	660-582-4421	11 AM - 9 PM
	APPLEBEE'S	3	660-562-3161	11 AM - 10 PM
	MCDONALD'S	3	660-582-8222	6 AM - 11 PM
	BURGER KING	3	660-562-0062	6 AM - 11 PM
	CARSON'S SPORTS BAR & GRILL	2	660-582-2699	
LODGING:	COUNTRY HEARTH INN	4.5	660--582-8088	
	AMERICA'S BEST INN	4	660-562-3111	
	HOLIDAY INN EXPRESS	3	660-562-9949	
	RED ROOF INN	4.5	660-562-2002	
	BOULDERS INN & SUITES	10	660-224-2222	
	MOZINGO LAKE RECREATION PARK	11	660-562-2323	
GOLF COURSES:	MOZINGO	7	888-562-3864	
CAMP GROUNDS:				

LOCAL ATTRACTIONS: MOZINGO LAKE, NORTHWEST MO. STATE UNIVERSITY.

AIRPORT EVENTS: FLY-IN - BREAKFAST IN SEPTEMBER.

COMMENTS: COMPUTER TERMINAL WEATHER SERVICE. ACTIVATE REIL AND PAPI, INCREASE MIRL INTENSITY CTAF. CALL AIRPORT MGR TO ARRANGE RENTAL CAR.

AWOS PHONE: 660-562-9980



LATITUDE	LONGITUDE	ELEVATION	MI FROM CBD
40° 21' 11.85"	94° 54' 59.89"	1145	2 W

RUNWAY	14/32			
LENGTH	4600'			
WIDTH	75'			
SURFACE	CONCRETE			
RWY LIGHTS	MIRL			
APPR LIGHTS	REIL/REIL			
VGSI	P4L/P4L			

FREQUENCIES	
CTAF	122.8
UNICOM	122.8
LIGHTS	122.8
WEATHER	118.225 AWOS
ATIS	
AP-PROACH	119.6
DEPAR-TURE	119.6
TOWER	
GROUND	
CLNC DEL	
FSS/RCO	

NAVIGATION
RNAV LPV

FUEL
100LL
JET A+

MARYVILLE
RANKIN
78Y



AIRPORT PHONE: 660-562-7450/660-541-3585

AIRPORT MANAGER'S NAME: KEVIN RANKIN

AIRPORT MANAGER'S PHONE: 660-562-7450

AFTER HOURS PHONE: 660-562-7450

AIRPORT ADDRESS: 26842 JET ROAD MARYVILLE MO 64468

EMAIL: BUBBS91@HOTMAIL.COM

FBOs: NORTHWEST AVIATION 660-562-7450/660-541-0576 FLIGHT TRAINING

MECHANICAL SERVICES: **Airframe:** MAJOR **Powerplant:** MAJOR

FUEL TYPE: NONE

LANDING FEE: NO

OVERNIGHT HANGAR STORAGE: NO

TIEDOWNS FOR AIRCRAFT: YES

GROUND TRANSPORTATION: **Car Rental:** NO **Shuttle:** NO **Courtesy Car:** NO

VENDING MACHINES: NO

OVERNIGHT CAMPING FOR AIRCRAFT FLYING IN: YES

WIFI: NO

INTERNET ACCESS: NO

	NAME	MILES FROM AIRPORT	PHONE	SERVICES
DINING:	A & G RESTAURANT	2	660-582-4421	11 AM - 10 PM
	APPLEBEE'S	2.3	660-562-3161	11 AM - 10 PM
	EL MAGUEY	2.3	660-562-1104	11 AM - 10 PM
	PAGLIAI'S PIZZA	2	660-582-5750	11 AM- 9 PM
	WILLIAM COY FARM TO TABLE	4.2	660-562-4644	11 AM - 9 PM
	SIMPLY SIAM THAI	2.6	660-582-2077	11 AM - 9 PM
	EL NOPAL	0.3	660-541-4127	11 AM - 10 PM
	JOY WOK	2.3	660-562-6888	11 AM - 9:30 PM
LODGING:	HOLIDAY INN EXPRESS & SUITES	3	660-562-9949-	
	BEARCAT INNS & SUITES	3	660-562-2002	
	AMERICA'S BEST VALUE INN & SUITES	2	660-562-3111	
	COUNTRY HEARTH INN	3	660-582-8088	
	COBBLESTONE INNS & SUITES (MOZINGO LAKE)	6	660-224-2222	
GOLF COURSES:	MOZINGO	4	660-562-3864	
CAMP GROUNDS:	MOZINGO	4	660-562-3864	

LOCAL ATTRACTIONS: NORTHWEST MISSOURI STATE UNIVERSITY. MOZINGO LAKE.

AIRPORT EVENTS:

COMMENTS: COURTESY CAR ON CALL. HIGH POWERLINES OFF RWY 17 END.

AWOS PHONE:



LATITUDE	LONGITUDE	ELEVATION	MI FROM CBD
40° 19' 54.10"	94° 50' 04.90"	984	3 SE

RUNWAY	17/35			
LENGTH	3050'			
WIDTH	25'			
SURFACE	CONC/GRVL/ TURF			
RWY LIGHTS				
APPR LIGHTS				
VGSI				

FREQUENCIES	
CTAF	122.8
UNICOM	122.8
LIGHTS	
WEATHER	
ATIS	
AP-PROACH	
DEPAR-TURE	
TOWER	
GROUND	
CLNC DEL	
FSS/RCO	

NAVIGATION

FUEL

MEMPHIS
MEMPHIS MEMORIAL
03D



AIRPORT PHONE: 660-883-5733

AIRPORT MANAGER'S NAME: REGINA LONG

AIRPORT MANAGER'S PHONE: 660-465-7285

AFTER HOURS PHONE: 660-465-2611

AIRPORT ADDRESS: HWY 136 WEST MEMPHIS MO 63555

EMAIL:

FBOs: CITY OF MEMPHIS 660-465-7285 FUEL

MECHANICAL SERVICES: **Airframe:** NONE **Powerplant:** NONE

FUEL TYPE: 100LL CALL 660 465-2611 FOR FUEL

LANDING FEE: NO

OVERNIGHT HANGAR STORAGE: NO

TIEDOWNS FOR AIRCRAFT: YES

GROUND TRANSPORTATION: **Car Rental:** NO **Shuttle:** NO **Courtesy Car:** NO

VENDING MACHINES: NO

OVERNIGHT CAMPING FOR AIRCRAFT FLYING IN: YES - LAKE SHOWME

WIFI: NO

INTERNET ACCESS: NO

	NAME	MILES FROM AIRPORT	PHONE	SERVICES
DINING:	KEITH'S CAFE	3	660-465-8581	11 AM - 9 PM
	PIZZA HUT	3	660-465-7049	11 AM - 10 PM
	LACY'S FAMILY DINER	3	660-465-2128	M - SU OPENS AT 6 AM
	SCOTLAND CO. LANES	3	660-465-2550	TU-SA 11AM - 9 PM
	THE CATFISH PLACE	6	660-945-3917	TU-SU 11 AM - 9 PM W-SU
LODGING:	SUNRISE MOTEL	3	660-465-8541	
	MADISON HOUSE B&B	3	660-465-7278	
	ROCK HOLLOW LODGING	3	660-341-8896	
GOLF COURSES:	TIMBER RIDGE	2	660-883-5341	
CAMP GROUNDS:	LAKE SHOWME	1	660-465-7285	
	CATFISH PLACE	6	660-945-3917	

LOCAL ATTRACTIONS: LAKE SHOWME, DOWNING HOUSE & MUSEUM, TIMBER RIDGE GOLF COURSE, MEMPHIS CINEMA (CLOSED DURING SUMMER).

AIRPORT EVENTS: ANNUAL FLY-IN IN AUGUST.

COMMENTS: ACTIVATE LIGHTING AND PAPI CTAF

AWOS PHONE:



LATITUDE	LONGITUDE	ELEVATION	MI FROM CBD
40° 26' 50.10"	92° 13' 37.00"	813	3 SW

RUNWAY	12/30			
LENGTH	3300'			
WIDTH	60'			
SURFACE	CONCRETE			
RWY LIGHTS	MIRL			
APPR LIGHTS				
VGSI	P2L/P2L			

FREQUENCIES	
CTAF	122.9
UNICOM	
LIGHTS	
WEATHER	
ATIS	
APPROACH	126.225
DEPARTURE	126.225
TOWER	
GROUND	
CLNC DEL	
FSS/RCO	

NAVIGATION
RNAV LPV

FUEL
100LL

MEXICO
MEXICO MEMORIAL
MYJ



AIRPORT PHONE: 573-581-0162

AIRPORT MANAGER'S NAME: JAY JACOBI

AIRPORT MANAGER'S PHONE: 573-473-7758

AFTER HOURS PHONE: 573-473-7758

AIRPORT ADDRESS: 1881 AIRPORT ROAD MEXICO MO 65265

EMAIL: JACOBI@MAAIN.COM

FBOs: CITY OF MEXICO 573-581-0162 GENERAL, FUEL

MECHANICAL SERVICES: **Airframe:** MAJOR **Powerplant:** MAJOR

FUEL TYPE: 100LL, MOGAS 24 HR SELF SERVICE JET A ATTENDED-AFTER HRS CALL MGR

LANDING FEE: NO

OVERNIGHT HANGAR STORAGE: NO

TIEDOWNS FOR AIRCRAFT: YES

GROUND TRANSPORTATION: **Car Rental:** YES **Shuttle:** NO **Courtesy Car:** YES

VENDING MACHINES: YES

OVERNIGHT CAMPING FOR AIRCRAFT FLYING IN: YES

WIFI: YES

INTERNET ACCESS: YES

	NAME	MILES FROM AIRPORT	PHONE	SERVICES
DINING:	THE 581	3	573-975-4282	
	DAGWOOD'S	3	573-581-2332	
	PIG UP AND GO	3	573-581-3838	
	STACEY'S PLACE	0.5	573-582-7234	
LODGING:	BEST WESTERN	3	573-582-0700	
GOLF COURSES:	ARTHUR HILLS	5	573-581-1330	
	MEXICO	2	573-581-5374	
CAMP GROUNDS:	LAKEVIEW PARK	3	573-581-2100	

LOCAL ATTRACTIONS: AUDRAIN COUNTY HISTORICAL SOCIETY 573-581-3910, ZENITH AIRCRAFT COMPANY 573-581-9000 - AIRCRAFT KITS AND BUILDER CLASSES.

AIRPORT EVENTS: ZENITH OPEN HOUSE SEPTEMBER AND JUNE. PLEASE VISIT: WWW.MEXICO-CHAMBER.ORG

COMMENTS: ACTIVATE LGTG-CTAF BETWEEN 10 PM - 5 AM. COMPUTER TERMINAL WEATHER SERVICE. 24 HOUR CREDIT CARD 100LL. FOR AFTER HOURS JET A CALL AIRPORT MANAGER 573-473-7758. RESTROOMS AND PILOT LOUNGE WITH COMPUTER OPEN 24/7.

AWOS PHONE: 573-581-7868



LATITUDE	LONGITUDE	ELEVATION	MI FROM CBD
39° 09' 27.04"	91° 49' 05.75"	823	3 E

RUNWAY	6/24	18/36		
LENGTH	5501'	3200'		
WIDTH	100'	50'		
SURFACE	CONCRETE	ASPH/CONCRETE		
RWY LIGHTS	MIRL	LIRL		
APPR LIGHTS	NONE/MALS	REIL/NONE		
VGSI	NONE/P4L	NONE/NONE		

FREQUENCIES	
CTAF	122.9
UNICOM	
LIGHTS	122.9
WEATHER	120.575 AWOS
ATIS	
APPROACH	124.375
DEPARTURE	124.375
TOWER	
GROUND	
CLNC DEL	
FSS/RCO	

NAVIGATION
VOR
RNAV LPV
LOC

FUEL
100LL
JET A
MOGAS

MILLER
KINGSLEY AIRFIELD
MO9



AIRPORT PHONE: 417-452-3831

AIRPORT MANAGER'S NAME: KIMAN KINGSLEY

AIRPORT MANAGER'S PHONE: 417-844-1535

AFTER HOURS PHONE: 417-452-3831

AIRPORT ADDRESS: 3388 LAWRENCE 1070 MILLER MO 65707

EMAIL: KK4NORTH@MILLERTEL.NET

FBOs: PLANE CENTS AVIATION, LLC -

MECHANICAL SERVICES: **Airframe:** MAJOR **Powerplant:** MAJOR

FUEL TYPE: 100LL ATTENDED JET A+ ATTENDED-AFTER HOURS FUEL AVBL

LANDING FEE: NO

OVERNIGHT HANGAR STORAGE: YES

TIEDOWNS FOR AIRCRAFT: YES

GROUND TRANSPORTATION: **Car Rental:** NO **Shuttle:** NO **Courtesy Car:** NO

VENDING MACHINES: NO

OVERNIGHT CAMPING FOR AIRCRAFT FLYING IN: YES

WIFI: YES

INTERNET ACCESS: YES - CHECK WITH AIRPORT MGR

	NAME	MILES FROM AIRPORT	PHONE	SERVICES
DINING:	HANGAR KAFE	0	417-452-2277	M-SU 7 AM - 7 PM ON AIRPORT
LODGING:	HANGAR KAFE (ABOVE KAFE)	0	417-452-2277	CHECK AVAILABILITY WITH AIRPORT MANAGER
GOLF COURSES:				
CAMP GROUNDS:				

LOCAL ATTRACTIONS:

AIRPORT EVENTS:

COMMENTS: HEAVY AGRICULTURAL OPS. AGRICULTURAL TRAINING AVAILABLE. PARACHUTE JUMPING. 15-SITE CAMP GROUND WITH FULL HOOK-UPS LOCATED AT AIRPORT. LIGHTING CONTROLLED BY DUSK TO DAWN PHOTOCELL. RWY 18 RIGHT TRAFFIC TO AVOID PAJA.

AWOS PHONE:



LATITUDE	LONGITUDE	ELEVATION	MI FROM CBD
37° 13' 47.33"	93° 55' 48.75"	1272	5 W

RUNWAY	18/36
LENGTH	3119'
WIDTH	150'
SURFACE	ASPHALT/TURF
RWY LIGHTS	LIRL
APPR LIGHTS	
VGSI	

FREQUENCIES	
CTAF	122.9
UNICOM	
LIGHTS	122.9
WEATHER	
ATIS	
AP-PROACH	
DEPAR-TURE	
TOWER	
GROUND	
CLNC DEL	
FSS/RCO	

NAVIGATION

FUEL
100LL
JET A+

MOBERLY
OMAR N. BRADLEY
MBY



AIRPORT PHONE: 660-263-4835

AIRPORT MANAGER'S NAME: TOM SANDERS

AIRPORT MANAGER'S PHONE: 660-353-1505

AFTER HOURS PHONE: 660-998-0134

AIRPORT ADDRESS: 3600 DISTRIBUTION DR MOBERLY MO 65270

EMAIL: TSANDERS@CITY OFMOBERLY.COM

FBOs: CITY OF MOBERLY 660-263-4835 FUEL

MECHANICAL SERVICES: **Airframe:** MAJOR **Powerplant:** MAJOR

FUEL TYPE: 100LL 24 HR SS - FULL SERVICE AVBL 8AM-5PM JET A+ 24 HR SS - FULL SERVICE AVBL 8AM-5PM

LANDING FEE: NO

OVERNIGHT HANGAR STORAGE: YES

TIEDOWNS FOR AIRCRAFT: YES

GROUND TRANSPORTATION: **Car Rental:** YES - IN TOWN **Shuttle:** NO **Courtesy Car:** YES - 12 PASSENGER VAN & SEDAN

VENDING MACHINES: YES

OVERNIGHT CAMPING FOR AIRCRAFT FLYING IN: NO

WIFI: YES

INTERNET ACCESS: YES

	NAME	MILES FROM AIRPORT	PHONE	SERVICES
DINING:	VARIOUS FAST FOOD	2	#	VARIES
	EL VAQUERO	2	660-263-6336	11 AM - 10:30 PM
	CHINA KING	2	660-299-8882	10:30 AM - 10:30 PM
	CHINA GARDEN	2	660-269-9800	11 AM - 9:30 PM
	LULA'S	4.5	660-263-9610	4 PM - 9 PM
	COATES ST. CORNER GRILL	3.8	660-372-1689	11 AM - 9 PM
	SHADY TUESDAYS	3.9	660-372-1888	11 AM - 11 PM
	D'ABOLENGO	2	660-263-6565	11 AM - 9:30 PM
LODGING:	HOLIDAY INN EXPRESS	2	660-269-9700	
	SUPER 8	2	660-263-8862	
	AIR BNB ROOMS AT AIRPORT	0	660-998-0134	
GOLF COURSES:	HERITAGE HILLS	3	660-269-8659	
	WIND MILL	14	573-641-5737	
CAMP GROUNDS:	ROTHWELL PARK	4.5	660-998-0143-	PARK RANGER

LOCAL ATTRACTIONS: ROTHWELL PARK, MOBERLY AREA COMMUNITY COLLEGE, BIRTH PLACE OF 5 STAR GENERAL OMAR N. BRADLEY, MOBERLY COLLEGE OF THE BIBL, DRIVE-IN THEATER

AIRPORT EVENTS: ANNUAL FALL FLY-IN.

COMMENTS: ATTENDANT AVAILABLE MONDAY-SUNDAY - 8:00 AM - 5:00 PM. CABLE TV IN LOUNGE, TAXI 660-263-7800. ACTIVATE REIL AND INCREASE INTENSITY MIRL - CTAF.

AWOS PHONE: 660-269-8028



LATITUDE	LONGITUDE	ELEVATION	MI FROM CBD
39° 27' 47.41"	92° 25' 33.20"	868	3 N

RUNWAY	13/31	5/23		
LENGTH	5001'	3349'		
WIDTH	100'	60'		
SURFACE	ASPHALT	CONCRETE		
RWY LIGHTS	MIRL	MIRL		
APPR LIGHTS	REIL/REIL	NONE/NONE		
VGSI	P4L/P4L	NONE/NONE		

FREQUENCIES	
CTAF	122.7
UNICOM	122.7
LIGHTS	122.7
WEATHER	120.025 AWOS
ATIS	
AP-PROACH	125.25
DEPAR-TURE	125.25
TOWER	
GROUND	
CLNC DEL	
FSS/RCO	122.1R, 122.9T

NAVIGATION
VOR
RNAV LPV

FUEL
100LL
JET A

MONETT
MONETT REGIONAL
HFJ



AIRPORT PHONE: 417-476-5112

AIRPORT MANAGER'S NAME: STEVE BURNETT

AIRPORT MANAGER'S PHONE: 417-236-4540

AFTER HOURS PHONE: 417-669-4108

AIRPORT ADDRESS: 1215 STATE HIGHWAY 97 PIERCE CITY MO 65723

EMAIL: AIRPORT@CITYOFMONETT.COM

FBOs:		
CITY OF MONETT	417-476-5112	FUEL
ELITE AIRCRAFT SERVICES	417-236-4118	MAINTENANCE, REPAIRS, FLT INSTR

MECHANICAL SERVICES: **Airframe:** MAJOR **Powerplant:** MAJOR

FUEL TYPE: 100LL 24 HR SELF SERVICE JET A CALL 417 669-4108 FOR AFTER-HOURS SERVICE

LANDING FEE: NO

OVERNIGHT HANGAR STORAGE: YES

TIEDOWNS FOR AIRCRAFT: YES

GROUND TRANSPORTATION: **Car Rental:** YES **Shuttle:** NO **Courtesy Car:** YES

VENDING MACHINES: YES

OVERNIGHT CAMPING FOR AIRCRAFT FLYING IN: NO

WIFI: YES

INTERNET ACCESS: YES

	NAME	MILES FROM AIRPORT	PHONE	SERVICES
DINING:	HAPPY HOUSE	5	417-235-0380	
	LAI LAI BUFFET & DINING	5	417-235-3568	
	ACAMBARO MEXICAN RESTAURANT	5	417-354-8408	
	BIG BALDY'S BACKWOODS BBQ	5	417-235-6595	
LODGING:	DAYS INN	5	417-235-8039	
	SUPER 8	5	417-236-9200	
GOLF COURSES:	WINDMILL RIDGE	4.5	417-235-6076	
CAMP GROUNDS:				

LOCAL ATTRACTIONS: PLEASE VISIT: WWW.CITYOFMONETT.COM

AIRPORT EVENTS:

COMMENTS: ACTIVATE LGTG - CTAF. COMPUTER TERMINAL WEATHER SERVICE. ENTERPRISE 417-235-5489 FOR CAR RENTAL. TIEDOWNS FOR AIRCRAFT IN BOX BY TERMINAL.

AWOS PHONE: 417-476-2613



LATITUDE	LONGITUDE	ELEVATION	MI FROM CBD
36° 54' 18.46"	94° 00' 50.99"	1316	5 W

RUNWAY	18/36			
LENGTH	6001'			
WIDTH	100'			
SURFACE	CONCRETE			
RWY LIGHTS	HIRL			
APPR LIGHTS	REIL / MALSR			
VGSI	P4L/P4L			

FREQUENCIES	
CTAF	123.075
UNICOM	123.075
LIGHTS	123.075
WEATHER	118.275 AWOS
ATIS	
APPROACH	124.95
DEPARTURE	124.95
TOWER	
GROUND	
CLNC DEL	121.85
FSS/RCO	

NAVIGATION
RNAV LPV

FUEL
100LL
JET A

MONROE CITY
CPT BEN SMITH AIRFIELD
K52



AIRPORT PHONE: 573-735-4845 OFFICE

AIRPORT MANAGER'S NAME: DELL BUCKMAN

AIRPORT MANAGER'S PHONE: 573-231-9521

AFTER HOURS PHONE: 573-822-7886

AIRPORT ADDRESS: HWY 24 MONROE CITY MO 63456

EMAIL:

FBOs: MONROE CITY 573-735-4585 FUEL

MECHANICAL SERVICES: **Airframe:** NONE **Powerplant:** NONE

FUEL TYPE: 100LL 24 HR SELF SERVICE

LANDING FEE: NO

OVERNIGHT HANGAR STORAGE: NO

TIEDOWNS FOR AIRCRAFT: YES

GROUND TRANSPORTATION: **Car Rental:** NO **Shuttle:** NO **Courtesy Car:** NO

VENDING MACHINES: YES

OVERNIGHT CAMPING FOR AIRCRAFT FLYING IN: NO

WIFI: YES - NO PASSWORD

INTERNET ACCESS: YES

	NAME	MILES FROM AIRPORT	PHONE	SERVICES
DINING:	BK'S	2	573-735-1295	FULL SERVICE
	MONROE FAMILY RESTAURANT	2.5	573-735-8000	#
	CASA TEQUILA	2.5	573-735-2288	MEXICAN FOOD
	SUBWAY	3	573-735-3055	ITALIAN
	HARDEE'S	3	573-735-2548	
	DANIELES COSINA	3	573-735-6077	
	CHINESE	3.5	573-735-4250	
	THE DUGOUT	1.5	573-735-9774	
LODGING:	FAIRBRIDGE INN	3	573-735-6111	
GOLF COURSES:	MOSSWOOD MEADOWS	2	573-735-2088	
CAMP GROUNDS:	MARK TWAIN LAKE CAMPGROUNDS	7		

LOCAL ATTRACTIONS: PLEASE VISIT: WWW.MONROECITYMO.ORG

AIRPORT EVENTS: ANNUAL FLY-IN BREAKFAST IN JUNE.

COMMENTS: CHANGE LGT INTENSITY-CTAF.

AWOS PHONE:



LATITUDE	LONGITUDE	ELEVATION	MI FROM CBD
39° 38' 03.88"	91° 43' 37.18"	737	1 S

RUNWAY	9/27			
LENGTH	3515'			
WIDTH	50'			
SURFACE	ASPHALT			
RWY LIGHTS	MIRL			
APPR LIGHTS				
VGSI	P2L/P2L			

FREQUENCIES	
CTAF	122.8
UNICOM	122.8
LIGHTS	122.8
WEATHER	
ATIS	
AP-PROACH	126.225
DEPAR-TURE	126.225
TOWER	
GROUND	
CLNC DEL	
FSS/RCO	

NAVIGATION
VOR
RNAV GPS

FUEL
100LL

MONTICELLO
LEWIS COUNTY REGIONAL
6M6



AIRPORT PHONE: 660-216-4801

AIRPORT MANAGER'S NAME: GARRETT GRAY

AIRPORT MANAGER'S PHONE: 573-719-6015

AFTER HOURS PHONE: 660-216-4801/660-341-1304

AIRPORT ADDRESS: 24608 STATE HIGHWAY 16 CANTON MO 63435

EMAIL:

FBOs: LEWIS COUNTY AIRPORT AUTHORITY 660-341-1304/660-216-4801 FUEL

MECHANICAL SERVICES: **Airframe:** NONE **Powerplant:** NONE

FUEL TYPE: 100LL CALL FBO NUMBERS FOR FUEL - CASH OR CHECK ONLY

LANDING FEE: NO

OVERNIGHT HANGAR STORAGE: NO

TIEDOWNS FOR AIRCRAFT: YES

GROUND TRANSPORTATION: **Car Rental:** NO **Shuttle:** NO **Courtesy Car:** NO

VENDING MACHINES: YES

OVERNIGHT CAMPING FOR AIRCRAFT FLYING IN: YES

WIFI: NO

INTERNET ACCESS: NO

	NAME	MILES FROM AIRPORT	PHONE	SERVICES
DINING:	PRIMO'S	4	573-288-1072	11 AM - 9 PM MENU - PRIMOS-CANTON.COM
	SAINTS AVENUE CAFE	5	573-288-0555	M-F 11AM-8PM BUFFET & MENU; SA-S 8AM-11AM BREAK-FAST BUFFET, 11AM-7PM BUFFET & MENU.
	MURPHY'S	2	573-767-5428	M-F 6AM-7PM, SA 7AM-7PM, SU 8AM-6PM - ATM AVBL
LODGING:	OAK HILL INN & SUITES	5	573-288-8800	HOT CONTINENTAL BREAK-FAST
GOLF COURSES:				
CAMP GROUNDS:				

LOCAL ATTRACTIONS: CULVER-STOCKTON COLLEGE - 6 MI., MISSISSIPPI RIVER RECREATION AREAS - 6 MI., LAGRANGE CASINO RIVERBOAT.

AIRPORT EVENTS:

COMMENTS: ACTIVATE LGTS-CTAF. AIRPORT UNATTENDED BUT TERMINAL BUILDING AVAILABLE.

AWOS PHONE:



LATITUDE	LONGITUDE	ELEVATION	MI FROM CBD
40° 07' 45.04"	91° 40' 41.77"	675	2 NE

RUNWAY	18/36			
LENGTH	3500'			
WIDTH	60'			
SURFACE	CONCRETE			
RWY LIGHTS	MIRL			
APPR LIGHTS				
VGSI	P2L/P2L			

FREQUENCIES	
CTAF	122.7
UNICOM	
LIGHTS	122.7
WEATHER	
ATIS	
AP-PROACH	126.225
DEPAR-TURE	126.225
TOWER	
GROUND	
CLNC DEL	
FSS/RCO	

NAVIGATION
VOR
RNAV LPV

FUEL
100LL

MOSBY
MIDWEST NATIONAL AIR CENTER
GPH



AIRPORT PHONE: 816-407-3390

AIRPORT MANAGER'S NAME: DONNA KOONTZ

AIRPORT MANAGER'S PHONE: 816-407-3396

AFTER HOURS PHONE: 816-935-1340

AIRPORT ADDRESS: 13106 RHODUS ROAD EXCELSIOR SPRINGS MO 64024

EMAIL: INFO@MIDWESTNATIONALAIRCENTER.COM

FBOs: QUICK TURN FLIGHT SUPPORT 816-407-3390

MECHANICAL SERVICES: **Airframe:** NONE **Powerplant:** NONE

FUEL TYPE: 100LL 24 HR SELF SERVICE JET A 24 HR SELF SERVICE

LANDING FEE: NO

OVERNIGHT HANGAR STORAGE: YES

TIEDOWNS FOR AIRCRAFT: YES

GROUND TRANSPORTATION: **Car Rental:** YES **Shuttle:** NO **Courtesy Car:** YES

VENDING MACHINES: YES

OVERNIGHT CAMPING FOR AIRCRAFT FLYING IN: NO

WIFI: YES

INTERNET ACCESS: YES

	NAME	MILES FROM AIRPORT	PHONE	SERVICES
DINING:	WABASH - EXCELSIOR SPRINGS	8	816-630-7700	10 AM - 9 PM
	VENTANA CAFE	8	816-630-3600	
	STABLES GRILL	6.5	816-903-3000	
	BISTRO 105	6	816-635-2338	
	SORELLA'S DELI	9.5	816-781-1200	
LODGING:	ELMS HOTEL - EXCELSIOR SPRINGS	8	816-630-5500	CALL FOR PILOT RATE
	SLEEP INN & SUITES	9	816-335-4402-	
	FAIRFIELD INN & SUITES	16.5	816-452-6212	
	AMERISTAR HOTEL & CASINO	19	816-414-7000	
	HARRAH'S NORTH KANSAS CITY	20.3	816-472-7777	
GOLF COURSES:	CLEAR CREEK	8	816-628-4800	#
	PARADISE POINTE	25	816-532-4100	TWO PREMIUM LAKESIDE COURSES
CAMP GROUNDS:	CAMP BRANCH	18	816-407-3400	
	CROWS CREEK CAMP GROUNDS	19	816-407-3400	

LOCAL ATTRACTIONS: THE ELMS RESORT, WORLDS OF FUN, OCEANS OF FUN, KC ROYALS, KC CHIEFS, TRUMAN SPORTS COMPLEX.

AIRPORT EVENTS:

COMMENTS: COMPUTER TERMINAL WEATHER SERVICE. ACTIVATE LIGHTING CTAF. ILS FREQUENCY 110.55 FUEL: 24 HOUR SELF SERVICE AVAILABLE FOR 100LL AND JET A. AFTER HOURS FULL SERVICE AVAILABLE WITH $125.00 CALL OUT FEE. FEE WAIVED WITH 200 GALLON PURCHASE. CAR RENTAL AVAILABLE: HERTZ - (LIBERTY MO) 816-407-9948, ENTERPRISE - (LIBERTY MO) 816-792-1444.

AWOS PHONE: 816-407-3399



LATITUDE	LONGITUDE	ELEVATION	MI FROM CBD
39° 19' 57.03"	94° 18' 34.73"	777	1 N

RUNWAY	18/36
LENGTH	5502'
WIDTH	100'
SURFACE	ASPHALT
RWY LIGHTS	HIRL
APPR LIGHTS	REIL/REIL
VGSI	P4L/P4L

FREQUENCIES	
CTAF	122.7
UNICOM	122.7
LIGHTS	122.7
WEATHER	120.275 AWOS
ATIS	
AP-PROACH	118.4
DEPAR-TURE	118.4
TOWER	
GROUND	
CLNC DEL	118.2
FSS/RCO	

NAVIGATION
RNAV LPV
LOC
ILS

FUEL
100LL
JET A

MOSCOW MILLS
GREENSFIELD
M71



AIRPORT PHONE: 636-561-7258/314-650-5804 M

AIRPORT MANAGER'S NAME: RICHARD M. GREEN

AIRPORT MANAGER'S PHONE: 314-650-5804

AFTER HOURS PHONE: 314-650-5804

AIRPORT ADDRESS: 2166 MYERS ROAD TROY MO 63379

EMAIL: MRGREEN2641@GMAIL.COM

FBOs: C & D AVIATION — MECHANICAL, REPAIRS

MECHANICAL SERVICES: **Airframe:** MINOR **Powerplant:** MAJOR

FUEL TYPE: NONE

LANDING FEE: NO

OVERNIGHT HANGAR STORAGE: NO

TIEDOWNS FOR AIRCRAFT: YES

GROUND TRANSPORTATION: **Car Rental:** NO **Shuttle:** NO **Courtesy Car:** NO

VENDING MACHINES: NO

OVERNIGHT CAMPING FOR AIRCRAFT FLYING IN: NO

WIFI: NO

INTERNET ACCESS: NO

	NAME	MILES FROM AIRPORT	PHONE	SERVICES
DINING:	CHUBBY'S - MOSCOW MILLS, MO	3	636-356-9892	
LODGING:	HOLIDAY INN EXPRESS - TROY, MO	4		
GOLF COURSES:				
CAMP GROUNDS:				

LOCAL ATTRACTIONS:

AIRPORT EVENTS:

COMMENTS: AIRPORT UNATTENDED. PLEASE NOTE AIRPORT LOCATION IS NEAR TROY, MISSOURI.

AWOS PHONE:



LATITUDE	LONGITUDE	ELEVATION	MI FROM CBD
38° 54' 06.39"	90° 57' 37.10"	559	4 SW

RUNWAY	9/27			
LENGTH	3227'			
WIDTH	50'			
SURFACE	ASPHALT			
RWY LIGHTS				
APPR LIGHTS				
VGSI				

FREQUENCIES	
CTAF	122.9
UNICOM	
LIGHTS	
WEATHER	
ATIS	
AP-PROACH	
DEPAR-TURE	
TOWER	
GROUND	
CLNC DEL	
FSS/RCO	

NAVIGATION

FUEL

MOUNT VERNON
MOUNT VERNON MUNICIPAL
2MO



AIRPORT PHONE: 417-466-2122

AIRPORT MANAGER'S NAME: JOE KELLEY

AIRPORT MANAGER'S PHONE: 417-316-0857

AFTER HOURS PHONE: 417-316-0857

AIRPORT ADDRESS: 14800 STATE ROAD H
MOUNT VERNON MO 65712

EMAIL: JKELLEY@MTVERNON-CITYHALL.ORG

FBOs:

MECHANICAL SERVICES: **Airframe:** NONE **Powerplant:** NONE

FUEL TYPE: NONE

LANDING FEE: NO

OVERNIGHT HANGAR STORAGE: NO

TIEDOWNS FOR AIRCRAFT: NO

GROUND TRANSPORTATION: **Car Rental:** NO **Shuttle:** NO **Courtesy Car:** NO

VENDING MACHINES: NO

OVERNIGHT CAMPING FOR AIRCRAFT FLYING IN: NO

WIFI: NO

INTERNET ACCESS: NO

	NAME	MILES FROM AIRPORT	PHONE	SERVICES
DINING:				
LODGING:	QUALITY INN	6	417-466-4511	
	BEST WESTERN	6	417-461-0230	
	MC CANSE HOUSE B & B	6	417-366-3014	
GOLF COURSES:	M.U. GOLF	10	417-466-7831	
CAMP GROUNDS:				

LOCAL ATTRACTIONS: PLEASE VISIT: WWW.MTVERNON-CITYHALL.ORG

AIRPORT EVENTS:

COMMENTS: PARACHUTE JUMPING ACTIVITIES INVOF AIRPORT. ACTIVATE LIGHTING CTAF.

AWOS PHONE:



LATITUDE	LONGITUDE	ELEVATION	MI FROM CBD
37° 04' 06.21"	93° 53' 05.75"	1244	3 SW

RUNWAY	18/36			
LENGTH	3195'			
WIDTH	60'			
SURFACE	ASPHALT			
RWY LIGHTS	MIRL			
APPR LIGHTS				
VGSI				

FREQUENCIES	
CTAF	122.9
UNICOM	
LIGHTS	122.9
WEATHER	
ATIS	
AP-PROACH	
DEPAR-TURE	
TOWER	
GROUND	
CLNC DEL	
FSS/RCO	

NAVIGATION

FUEL

MOUNTAIN GROVE
MOUNTAIN GROVE MEMORIAL
1MO



AIRPORT PHONE: 417-926-4246

AIRPORT MANAGER'S NAME: DAVID RICHARDSON

AIRPORT MANAGER'S PHONE: 417-926-4162

AFTER HOURS PHONE: 417-926-5181 POLICE

AIRPORT ADDRESS: 8699 CANARY LANE MOUNTAIN GROVE MO 65711

EMAIL: MGCITYADMIN@GETGOIN.NET

FBOs: L&P AVIATION 417-926-4246 LLOYD DARTER

MECHANICAL SERVICES: **Airframe:** MINOR **Powerplant:** MAJOR (ON REQUEST)

FUEL TYPE: NONE

LANDING FEE: NO

OVERNIGHT HANGAR STORAGE: NO

TIEDOWNS FOR AIRCRAFT: YES

GROUND TRANSPORTATION: **Car Rental:** NO **Shuttle:** NO **Courtesy Car:** YES - 2

VENDING MACHINES: NO

OVERNIGHT CAMPING FOR AIRCRAFT FLYING IN: YES - ON REQUEST

WIFI: YES

INTERNET ACCESS: YES

	NAME	MILES FROM AIRPORT	PHONE	SERVICES
DINING:	MCDONALD'S	3		6 AM - 11 PM
	CHINA GROVE	3		10 AM - 8 PM
	ORIENTAL HUT	3		10 AM - 8 PM
	PIZZA HUT	3		10 AM - 10 PM
	BURGER KING	3		
	TACO BELL	3		
LODGING:	ROYAL INN	3	417-926-3152	
	CACTUS INN	3	417-349-6099	
	COMFORT INN	3	417-477-7829	
GOLF COURSES:	RANDLE-HINKLE MUNICIPAL	1.5	417-926-5700	
	WEDGEWOOD COUNTRY CLUB	5	417-926-5374	
CAMP GROUNDS:	MISSOURI PARK	3	417-926-4104	

LOCAL ATTRACTIONS: AID-HODGSON MILL, NORTH FORK RIVER, SOUTHWEST MISSOURI STATE UNIVERSITY.

AIRPORT EVENTS:

COMMENTS: ACTIVATE LIGHTING CTAF. PILOT LOUNGE AVAILABLE 24/7 - FOR ACCESS USE CTAF. RAY DAVISON - AIRPORT MANAGER - 417-543-8486

AWOS PHONE:



LATITUDE	LONGITUDE	ELEVATION	MI FROM CBD
37° 07' 15.10"	92° 18' 36.38"	1476	3 SW

RUNWAY	8/26			
LENGTH	2922'			
WIDTH	60'			
SURFACE	ASPHALT			
RWY LIGHTS	MIRL			
APPR LIGHTS	REIL/REIL			
VGSI	P2L/P2L			

FREQUENCIES	
CTAF	122.9
UNICOM	
LIGHTS	122.9
WEATHER	
ATIS	
AP-PROACH	128.35
DEPAR-TURE	128.35
TOWER	
GROUND	
CLNC DEL	
FSS/RCO	

NAVIGATION
VOR
RNAV GPS

FUEL
100LL

MOUNTAIN VIEW
MOUNTAIN VIEW
MNF



AIRPORT PHONE: 417-934-6806

AIRPORT MANAGER'S NAME: WAYLON SCUDDER

AIRPORT MANAGER'S PHONE: 870-316-2241

AFTER HOURS PHONE: 870-316-2241

AIRPORT ADDRESS: 316 AIRPORT ROAD MOUNTAIN VIEW MO 65548

EMAIL:

FBOs: CITY OF MOUNTAIN VIEW 417-934-2601 FUEL

MECHANICAL SERVICES: **Airframe:** NONE **Powerplant:** NONE

FUEL TYPE: 100LL 24 HR SELF SERVICE

LANDING FEE: NO

OVERNIGHT HANGAR STORAGE: NO

TIEDOWNS FOR AIRCRAFT: YES

GROUND TRANSPORTATION: **Car Rental:** NO **Shuttle:** NO **Courtesy Car:** YES

VENDING MACHINES: NO

OVERNIGHT CAMPING FOR AIRCRAFT FLYING IN: YES

WIFI: NO

INTERNET ACCESS: YES

	NAME	MILES FROM AIRPORT	PHONE	SERVICES
DINING:	GRANNY'S KITCHEN	1 BLOCK		BREAKFAST, LUNCH
	RON'S FAMILY RESTAURANT	3 BLOCKS		7AM - 2 PM M-SA
	SONIC	1.5		7 AM - 10 PM
	MCDONALD'S	1.5		5 AM - 11 PM
	MAIN EVENT	2		11AM - 8PM TU-TH, 9PM F-SA
	LOS AMIGOS	3 BLOCKS		11AM - 9PM SU-TH, 9:30 F-SA
LODGING:	MALONES MOTEL	0	417-934-2237	3 BLOCKS FROM AIRPORT
	HONEYSUCKLE INN	2	417-934-1144	
GOLF COURSES:	MOUNTAIN VIEW MUNICIPAL	1	417-934-6959	
CAMP GROUNDS:				

LOCAL ATTRACTIONS: PLEASE VISIT: WWW.MOUNTAINVIEWMO.COM

AIRPORT EVENTS:

COMMENTS: COMPUTER TERMINAL WEATHER SERVICE.

AWOS PHONE:



LATITUDE	LONGITUDE	ELEVATION	MI FROM CBD
36° 59' 34.20"	91° 42' 52.10"	1182	1 SW

RUNWAY	10/28			
LENGTH	5005'			
WIDTH	75'			
SURFACE	ASPHALT			
RWY LIGHTS	MIRL			
APPR LIGHTS				
VGSI	NONE/P4L			

FREQUENCIES	
CTAF	122.8
UNICOM	122.8
LIGHTS	122.8
WEATHER	
ATIS	
AP-PROACH	128.35
DEPAR-TURE	128.35
TOWER	
GROUND	
CLNC DEL	
FSS/RCO	

NAVIGATION
RNAV GPS

FUEL
100LL
JET A

NEOSHO
NEOSHO HUGH ROBINSON
EOS



AIRPORT PHONE: 417-451-8098

AIRPORT MANAGER'S NAME: CHUCK GRAVES

AIRPORT MANAGER'S PHONE: 417-451-8098

AFTER HOURS PHONE: 417-439-7887/417-451-5638

AIRPORT ADDRESS: 1400 TERRY JOHNSON DRIVE NEOSHO MO 64850

EMAIL: AIRPORTMANAGER@NEOSHOMO.ORG

FBOs: CITY OF NEOSHO 417-451-8098 24 HR FUEL, MECHANICAL, REPAIRS

MECHANICAL SERVICES: **Airframe:** NONE **Powerplant:** NONE

FUEL TYPE: 100LL 24 HR SELF SERVICE JET A+ CALL FOR AFTER HOURS SERVICE

LANDING FEE: NO

OVERNIGHT HANGAR STORAGE: YES

TIEDOWNS FOR AIRCRAFT: YES

GROUND TRANSPORTATION: **Car Rental:** YES **Shuttle:** NO **Courtesy Car:** YES

VENDING MACHINES: YES

OVERNIGHT CAMPING FOR AIRCRAFT FLYING IN: YES

WIFI: YES

INTERNET ACCESS: YES

	NAME	MILES FROM AIRPORT	PHONE	SERVICES
DINING:	EL CHARRO	3	417-455-1444	7 AM - 10 PM
	DENNY'S	3	417-312-8808	
	ORIENTAL HOUSE	3	417-451-7805	
LODGING:	SUPER 8	3	417-455-1888	
	BEST WESTERN	3	417-455-2300	
	BOONESLICK LODGE	3	417-455-0888	
GOLF COURSES:	NEOSHO GOLF COURSE	4	417-451-1543	
CAMP GROUNDS:	WATER'S EDGE	15	417-623-5441	
	BLUE SKY	7	417-364-4080	

LOCAL ATTRACTIONS: PARKS, FESTIVALS, MOVIES. PLEASE VISIT: WWW.NEOSHOMO.ORG

AIRPORT EVENTS:

COMMENTS: NEW TERMINAL WITH PILOT LOUNGE, QUIET ROOM, CONFERENCE ROOM, SHOWER, AND CONCESSIONS ROOM. HOURS: M-SA 7 AM - 3:30 PM, SU CALL OUT ONLY. AFTER HOUR ENTRANCE CALL MGR FOR KEYPAD CODE. AUTOMATED WEATHER ON UNICOM 122.8, ACTIVATE BY 3 CLICKS ON YOUR MIC. AUTOMATED WEATHER PHONE: 617-262-3825 - ENTER 367 FOR WEATHER. GROUND HAZARD CAMP CROWDER FIRING RANGE ACTIVITY - STAY ABOVE PATTERN ALTITUDE TILL BASE LEG, WEEKDAYS AND WEEKENDS INDEFLY. ACTIVATE LIGHTING CTAF. ENTERPRISE CAR RENTAL: 417-782-4443/417-451-0328.

AWOS PHONE:



LATITUDE	LONGITUDE	ELEVATION	MI FROM CBD
36° 48' 38.90"	94° 23' 30.10"	1255	3 S

RUNWAY	1/19			
LENGTH	5001'			
WIDTH	100'			
SURFACE	ASPHALT			
RWY LIGHTS	MIRL			
APPR LIGHTS	REIL/REIL			
VGSI	P4L/P4L			

FREQUENCIES	
CTAF	122.8
UNICOM	122.8
LIGHTS	122.8
WEATHER	122.8 (SEE COMMENTS)
ATIS	
AP-PROACH	128.6
DEPAR-TURE	128.6
TOWER	
GROUND	
CLNC DEL	
FSS/RCO	112.1R, 117.3T

NAVIGATION
RNAV LPV

FUEL
100LL
JET A+

NEVADA
NEVADA MUNICIPAL
NVD



AIRPORT PHONE: 417-448-5107

AIRPORT MANAGER'S NAME: JODY BRYSON

AIRPORT MANAGER'S PHONE: 417-448-4488

AFTER HOURS PHONE: 417-448-4488/417-667-3467

AIRPORT ADDRESS: 18098 EAST U.S. 54 NEVADA MO 64772

EMAIL: JODYBRYSON2@GMAIL.COM

FBOs: AERO B SERVICE 417-448-5107 FUEL, LT MAINT

MECHANICAL SERVICES: **Airframe:** MINOR **Powerplant:** MINOR

FUEL TYPE: 100LL ATTENDED JET A ATTENDED

LANDING FEE: NO

OVERNIGHT HANGAR STORAGE: YES

TIEDOWNS FOR AIRCRAFT: YES

GROUND TRANSPORTATION: **Car Rental:** YES **Shuttle:** NO **Courtesy Car:** YES

VENDING MACHINES: YES

OVERNIGHT CAMPING FOR AIRCRAFT FLYING IN: NO

WIFI: YES - NO PASSWORD

INTERNET ACCESS: YES

	NAME	MILES FROM AIRPORT	PHONE	SERVICES
DINING:	WHITE GRILL	4	417-667-9388	
	BUZZ'S BBQ	3	417-667-4227	
	CHINESE CHEF INN	3	417-667-8731	
	SHARKYS PUB & GRUB	3	417-283-6220	
LODGING:	SUPER 8	3	417-667-8888	
	AMERICA'S BEST INN	3	417-667-6777	
	COUNTRY INN SUITES	3	417-667-9292	
	HOLIDAY INN EXPRESS	3	417-283-6177	
GOLF COURSES:	FRANK PETER'S MUNICIPAL	5	417-448-5111	
CAMP GROUNDS:				

LOCAL ATTRACTIONS: BUSHWACKER MUSEUM - 9 MILES, JAIL - 4 MILES - 417-667-9602, COTTEY COLLEGE - 4 MILES - 417-667-8181.

AIRPORT EVENTS:

COMMENTS: ACTIVATE LIGHTING CTAF. RENTAL CARS AVAILABLE FROM ENTERPRISE IN PITTSBURG, KS. TAXI SERVICE AVAILABLE. RWY 13-31 LIMITED TO 8,000 POUNDS SWG, CONTACT AIRPORT MANAGER PRIOR TO USING RWY 13-31.

AWOS PHONE: 417-448-1635



LATITUDE	LONGITUDE	ELEVATION	MI FROM CBD
37° 51' 08.92"	94° 18' 16.59"	892	3 NE

RUNWAY	2/20	13/31		
LENGTH	5000'	2581'		
WIDTH	75'	40'		
SURFACE	CONCRETE	ASPHALT		
RWY LIGHTS	MIRL	NONE		
APPR LIGHTS	REIL/REIL	NONE/NONE		
VGSI	P4L/P4L	NONE/NONE		

FREQUENCIES	
CTAF	122.8
UNICOM	122.8
LIGHTS	
WEATHER	119.175 AWOS
ATIS	
AP-PROACH	125.55
DEPAR-TURE	125.55
TOWER	
GROUND	
CLNC DEL	
FSS/RCO	

NAVIGATION
VOR
RNAV LPV

FUEL
100LL
JET A

NEW MADRID COUNTY MEMORIAL EIW



AIRPORT PHONE: 573-934-3734

AIRPORT MANAGER'S NAME: KEENAN CARLISLE

AIRPORT MANAGER'S PHONE: 573-748-0302

AFTER HOURS PHONE: 573-934-3734

AIRPORT ADDRESS: 232 STATE HWY AD MARSTON MO 63866

EMAIL:

FBOs: HAMPTON FLYING SERVICE 573-934-3734 FUEL

MECHANICAL SERVICES: **Airframe:** NONE **Powerplant:** NONE

FUEL TYPE: 100LL ATTENDED

LANDING FEE: NO

OVERNIGHT HANGAR STORAGE: YES

TIEDOWNS FOR AIRCRAFT: YES

GROUND TRANSPORTATION: **Car Rental:** NO **Shuttle:** NO **Courtesy Car:** YES

VENDING MACHINES: NO

OVERNIGHT CAMPING FOR AIRCRAFT FLYING IN: YES

WIFI: YES - PASSWORD REQUIRED

INTERNET ACCESS: YES

	NAME	MILES FROM AIRPORT	PHONE	SERVICES
DINING:	JERRY'S CAFE	1.5		
	EL BRACERO	4.5		
	CHINA STAR	4.5		
	GARY'S BAR-B-QUE	8		
	MARY ADA'S	8		
	MCDONALD'S	8		
LODGING:	TRAVEL LODGE	1	573-643-0075	
	HUNTER LODGE	1	573-643-9888	
GOLF COURSES:	NEW MADRID COUNTRY CLUB	4.5		
CAMP GROUNDS:				

LOCAL ATTRACTIONS: HUNTER DAWSON HOME, MISSISSIPPI RIVER FRONT, MUSEUM.

AIRPORT EVENTS:

COMMENTS: COMPUTER TERMINAL WEATHER SERVICE. AGRICULTURAL AIRCRAFT ON AND INVOF AIRPORT. LGTG SET TO MEDIUM INTENSITY - ON DUSK TO DAWN. CROP DUSTING ON AND INVOF ARPT., FOR SERVICE AFTER HOURS, CALL AIRPORT MANAGER AT 573 934-3734.

AWOS PHONE:



LATITUDE	LONGITUDE	ELEVATION	MI FROM CBD
36° 32' 07.10"	89° 35' 59.00"	296	4 SW

RUNWAY	18/36
LENGTH	3200'
WIDTH	60'
SURFACE	ASPHALT
RWY LIGHTS	MIRL
APPR LIGHTS	
VGSI	

FREQUENCIES	
CTAF	122.8
UNICOM	122.8
LIGHTS	
WEATHER	
ATIS	
APPROACH	133.65
DEPARTURE	133.65
TOWER	
GROUND	
CLNC DEL	
FSS/RCO	

NAVIGATION

VOR

RNAV LPV

FUEL

100LL

OSAGE BEACH
GRAND GLAIZE
K15



AIRPORT PHONE: 573-348-4469

AIRPORT MANAGER'S NAME: TY DINSDALE

AIRPORT MANAGER'S PHONE: 573-302-2000 EXT 4500

AFTER HOURS PHONE: 573-302-2010

AIRPORT ADDRESS: 957 AIRPORT ROAD OSAGE BEACH MO 65065

EMAIL: TDINSDALE@OSAGEBEACH.ORG

FBOs: CITY OF OSAGE BEACH 573-348-4469 FUEL

MECHANICAL SERVICES: **Airframe:** NONE **Powerplant:** NONE

FUEL TYPE: 100LL ATTENDED JET A ATTENDED

LANDING FEE: NO

OVERNIGHT HANGAR STORAGE: NO

TIEDOWNS FOR AIRCRAFT: YES

GROUND TRANSPORTATION: **Car Rental:** YES **Shuttle:** YES **Courtesy Car:** NO

VENDING MACHINES: YES

OVERNIGHT CAMPING FOR AIRCRAFT FLYING IN: YES

WIFI: YES

INTERNET ACCESS: YES

	NAME	MILES FROM AIRPORT	PHONE	SERVICES
DINING:	FIVE WITHIN WALKING DISTANCE	0	#	
	WICKED WILLIES	1.8	573-693-1777	
	COZY CAFE	0.2	573-348-3324	
	PABLITOS TAQUERIA	0.2	573-552-8450	
	SUBWAY	0.2	573-302-7827	
	THE PANCAKE HOUSE	0.4	573-348-6400	
LODGING:	INN AT GRAND GLAIZE	3.4	573-348-4731	
	HOLIDAY INN EXPRESS	3.8	573-302-0330	
	LODGE OF FOUR SEASONS	16	573-365-3000	
	TAN-TAR-A RESORT/MARGARITAVILLE	4	573-348-3131	
GOLF COURSES:	THE OAKS/MARGARITAVILLE	2.6	573-348-8522	INDOOR GOLF COURSE
	LOZ GOLF LOUNGE	1.8	573-723-1832	
	BEAR CREEK VALLEY GOLF CLUB	6.2	573-302-1000	
CAMP GROUNDS:	KOA	12	573-348-3445	

LOCAL ATTRACTIONS: LAKE OF THE OZARKS. TIMBER FALLS INDOOR WATERPARK AT TAN-TAR-A. YMCA EXERCISE AND FITNESS - 573-348-9230 - .2 MILES

AIRPORT EVENTS: YOUNG EAGLE FLIGHTS.

COMMENTS: ACTIVATE LGTG-CTAF. RESTRICTED TO ACFT 12,500 LBS MAX GWT OR LESS; PPR FOR ACFT EXCEEDING 12,500 LBS. CALL AIRPORT MGR ON 573-302-2203.

AWOS PHONE:



LATITUDE	LONGITUDE	ELEVATION	MI FROM CBD
38° 06' 37.60"	92° 40' 50.00"	876	1 SW

RUNWAY	14/32
LENGTH	3205'
WIDTH	60'
SURFACE	ASPHALT
RWY LIGHTS	MIRL
APPR LIGHTS	
VGSI	NONE/P4L

FREQUENCIES	
CTAF	122.8
UNICOM	122.8
LIGHTS	122.8
WEATHER	
ATIS	
AP-PROACH	124.1
DEPAR-TURE	124.1
TOWER	
GROUND	
CLNC DEL	
FSS/RCO	

NAVIGATION

VOR

RNAV GPS

FUEL

100LL

JET A

PALMYRA
RUETER AIRFIELD
93M



AIRPORT PHONE: 573-231-5913

AIRPORT MANAGER'S NAME: JESSICA RUETER

AIRPORT MANAGER'S PHONE: 816-637-9253

AFTER HOURS PHONE: 573-231-5913

AIRPORT ADDRESS: 5325 COUNTY ROAD 322 PALMYRA MO 63461

EMAIL: JRUETER@SBCGLOBAL.NET

FBOs:

MECHANICAL SERVICES: **Airframe:** NONE **Powerplant:** NONE

FUEL TYPE:

LANDING FEE: NO

OVERNIGHT HANGAR STORAGE: YES

TIEDOWNS FOR AIRCRAFT:

GROUND TRANSPORTATION: **Car Rental:** NO **Shuttle:** NO **Courtesy Car:** YES

VENDING MACHINES:

OVERNIGHT CAMPING FOR AIRCRAFT FLYING IN:

WIFI: NO

INTERNET ACCESS: NO

	NAME	MILES FROM AIRPORT	PHONE	SERVICES
DINING:				
LODGING:				
GOLF COURSES:				
CAMP GROUNDS:	ONSITE AVAILABLE UPON REQUEST	0		

LOCAL ATTRACTIONS: NEARBY HANNIBAL MISSOURI, THE MISSISSIPPI RIVER AND QUINCY, IL. THE TOWN OF PALMYRA OFFERS A FEW BOUTIQUES, COFFEE SHOP, RESTARUANT AND A GROCERY STORE. THERE IS A PARK WITH A WALKING TRAIL IN PALMYRA.

AIRPORT EVENTS: 93M AIRFILED IN A GRASS STRIP ON A WORKING FARM. DURING HAY SEASON SUMMER MONTHS THERE MAY BE ROUND BALES POSIITONED ALGON THE SIDES OF THE AIRSTRIP.

COMMENTS: K52 MONROE CITY- HAS THE NEAREST 100LL FUEL.

AWOS PHONE:



LATITUDE	LONGITUDE	ELEVATION	MI FROM CBD
39° 50' 56.66"	91° 35' 41.33"	657	4 NW

RUNWAY	18/36			
LENGTH	2551'			
WIDTH	45'			
SURFACE	TURF			
RWY LIGHTS	NONE	NONE		
APPR LIGHTS	NONE			
VGSI	NONE			

FREQUENCIES	
CTAF	122.9
UNICOM	
LIGHTS	
WEATHER	
ATIS	
AP-PROACH	
DEPAR-TURE	
TOWER	
GROUND	
CLNC DEL	
FSS/RCO	

NAVIGATION

FUEL

PERRYVILLE
PERRYVILLE REGIONAL
PCD



AIRPORT PHONE: 573-605-1856

AIRPORT MANAGER'S NAME: BARBARA MAXWELL

AIRPORT MANAGER'S PHONE: 573-605-1856

AFTER HOURS PHONE: 573-547-2500

AIRPORT ADDRESS: 1856 HIGHWAY H PERRYVILLE MO 63775

EMAIL: BARBARAMAXWELL@PERRYVILLEMO.GOV

FBOs: CITY OF PERRYVILLE 573-605-1856 FUEL

MECHANICAL SERVICES: **Airframe:** NONE **Powerplant:** NONE

FUEL TYPE: 100LL 24 HR SELF SERVICE JET A ATTENDED M-F 7AM-4PM -AFTER HRS AVBL - CALL AHEAD

LANDING FEE: NO

OVERNIGHT HANGAR STORAGE: YES

TIEDOWNS FOR AIRCRAFT: YES

GROUND TRANSPORTATION: **Car Rental:** YES **Shuttle:** NO **Courtesy Car:** YES - 2

VENDING MACHINES: YES

OVERNIGHT CAMPING FOR AIRCRAFT FLYING IN: YES

WIFI: YES

INTERNET ACCESS: YES

	NAME	MILES FROM AIRPORT	PHONE	SERVICES
DINING:	AL'S PLACE	4.1	573-547-5656	5:15 AM - 8 PM M-SA
	BEEF O'BRADY'S	12.5	573-605-1109	M-TH 11AM-9PM; F-SA 11AM-10PM; SU 11AM-8PM
	HOECKLES BAKERY & DELI	12.5	573-547-4506	3AM - 6PM
	MARY JANE'S	12	573-547-6297	11 AM - 10 PM
	PARK-ET FINE FOODS	12	573-547-4147	6 AM - 8 PM
	STONIES SAUSAGE SHOP	12	573-547-2540	7:30 AM - 6:30 PM
	1930 PERRYVILLE BBQ	12	573-513-2992	MON-SAT 10A-10P SUN- 10A- 8P
	GALATI'S RISTORANTE ITALIAN	12	573-517-7600	M-F 11A-2P, 4-8P, SAT 4P-8P
LODGING:	URBAN LOFTS	12	719-671-8235	
	COMFORT INN - PERRYVILLE	14	573-547-1727	
	DAYS INN - PERRYVILLE	14	573-547-1091	
	SUPER 8 - PERRYVILLE	14	573-517-7888	
	HOLIDAY INN EXPRESS	14	573-605-1385	
GOLF COURSES:	PERRYVILLE COUNTRY CLUB	15	573-547-8036	
CAMP GROUNDS:	PERRYVILLE RV RESORT	14	509-773-8500	

LOCAL ATTRACTIONS: PLEASE VISIT: WWW.CITYOFPERRYVILLE.COM

AIRPORT EVENTS: WWW.FACEBOOK.COM/PERRYVILLEREGIONALAIRPORT

COMMENTS: ACTIVATE LGTS-CTAF.QUIET ROOM-CONFERENCE ROOM UPSTAIRS, SHOWER, 2 COURTESY CARS, SNACKS, FBO ACCESS 24/7 - ENTER PILOT EMERGENCY FREQ. LOW LEVEL GYROS IN VICINITY OF AIRPORT.

AWOS PHONE: 573-543-5390



LATITUDE	LONGITUDE	ELEVATION	MI FROM CBD
37° 52' 07.20"	89° 51' 43.70"	372	9 N

RUNWAY	2/20
LENGTH	6483'
WIDTH	100'
SURFACE	CONCRETE
RWY LIGHTS	MIRL
APPR LIGHTS	REIL/REIL
VGSI	P4L/P4L

FREQUENCIES	
CTAF	122.8
UNICOM	122.8
LIGHTS	122.8
WEATHER	118.95 AWOS
ATIS	
AP-PROACH	127.47
DEPAR-TURE	127.47
TOWER	
GROUND	
CLNC DEL	
FSS/RCO	122.3, 122.1R, 115.7T

NAVIGATION
VOR
RNAV LPV

FUEL
100LL
JET A W/ADD FULL SERV

PIEDMONT
PIEDMONT MUNICIPAL
PYN



AIRPORT PHONE: 573-223-4114

AIRPORT MANAGER'S NAME: BILL MCMURRY

AIRPORT MANAGER'S PHONE: 573-223-4528

AFTER HOURS PHONE: 573-223-4300 POLICE

AIRPORT ADDRESS: INDUSTRIAL DRIVE PIEDMONT MO 63957

EMAIL: BILLYMC@CITYOFPIEDMONT.COM

FBOs: CITY OF PIEDMONT 573-223-4114 FUEL

MECHANICAL SERVICES: **Airframe:** NONE **Powerplant:** NONE

FUEL TYPE: 100LL 24 HR SELF SERVICE

LANDING FEE: NO

OVERNIGHT HANGAR STORAGE: NO

TIEDOWNS FOR AIRCRAFT: YES

GROUND TRANSPORTATION: **Car Rental:** NO **Shuttle:** NO **Courtesy Car:** YES

VENDING MACHINES: NO

OVERNIGHT CAMPING FOR AIRCRAFT FLYING IN: YES

WIFI: NO

INTERNET ACCESS: NO

	NAME	MILES FROM AIRPORT	PHONE	SERVICES
DINING:	TEQUILA'S MEXICAN RESTAURANT	4	573-223-2424	7 AM - 8 PM
	ROBBI'S ZEPHYR GRILL	3	573-223-5159	
	SONIC DRIVE-IN	1	573-223-2400	
	SUBWAY	2	573-223-7350	
	MCDONALD'S	1	573-223-7484	
	HERCULES BBQ	2	573-223-4417	
	GOOCH'S GOOD EATS AND TREATS	1		
LODGING:	STONE CREST MOTEL	3	573-223-4186	
	SPRING VALLEY RESORT	6	573-223-4440	
	CLEARWATER LAKE RESORT	7	573-223-4521	
	SUNSET POINT RESORT	8	573-223-7840	
GOLF COURSES:	PIEDMONT CANYON CLUB	5	573-223-7908	
CAMP GROUNDS:	CLEARWATER LAKE	7	573-223-7777	

LOCAL ATTRACTIONS: SAM A. BAKER STATE PARK - 20 MILES. CLEARWATER LAKE - 6 MILES.

AIRPORT EVENTS:

COMMENTS: RWY 3 RGT TFC. ACTIVATE LGTG-CTAF. 4 CAMPGOUNDS AT CLEARWATER LAKE. 100LL FUEL AVAILABLE 24/7 WITH CREDIT CARD.

AWOS PHONE: 573-223-2796



LATITUDE	LONGITUDE	ELEVATION	MI FROM CBD
37° 07' 34.10"	90° 42' 48.70"	466	2 SW

RUNWAY	3/21			
LENGTH	3296'			
WIDTH	60'			
SURFACE	ASPHALT			
RWY LIGHTS	MIRL			
APPR LIGHTS	REIL/REIL			
VGSI				

FREQUENCIES	
CTAF	122.8
UNICOM	122.8
LIGHTS	122.8
WEATHER	118.475 AWOS
ATIS	
AP-PROACH	
DEPAR-TURE	
TOWER	
GROUND	
CLNC DEL	
FSS/RCO	

NAVIGATION

FUEL

100LL

POPLAR BLUFF
POPLAR BLUFF REGIONAL BUSINESS AIRPORT
POF



AIRPORT PHONE: 573-686-8669

AIRPORT MANAGER'S NAME: GARY PRIDE

AIRPORT MANAGER'S PHONE: 573-686-8669

AFTER HOURS PHONE: 573-686-8669

AIRPORT ADDRESS: 2903 HIGHWAY B EAST POPLAR BLUFF MO 63901

EMAIL: PBAIRPORT@PBCITY.ORG

FBOs: CITY OF POPLAR BLUFF 573-686-8669 FULL SERVICE

MECHANICAL SERVICES: **Airframe:** MINOR **Powerplant:** MINOR

FUEL TYPE: 100LL 24 HR SELF SERVICE AND FULL SERVICE JET A FULL SERVICE, FUEL TRUCK

LANDING FEE: NO

OVERNIGHT HANGAR STORAGE: YES - WHEN AVBL.

TIEDOWNS FOR AIRCRAFT: YES

GROUND TRANSPORTATION: **Car Rental:** YES **Shuttle:** NO **Courtesy Car:** YES - 5 AVBL!

VENDING MACHINES: YES

OVERNIGHT CAMPING FOR AIRCRAFT FLYING IN: NO

WIFI: YES

INTERNET ACCESS: YES

	NAME	MILES FROM AIRPORT	PHONE	SERVICES
DINING:	COLTON'S STEAK HOUSE	5	573-686-3880	11 AM - 11 PM
	MAYA'S MEXICAN	6	573-785-7966	11 AM - 10 PM
	MCALISTER'S DELI	6	573-727-8034	11 AM - 10 PM
	MYRTLE'S BREAKFAST	4	573-785-9203	5 AM - 2 PM
LODGING:	DRURY INN	6	573-686-2451	
	HAMPTON INN	6	573-300-4550	
	COMFORT INN	6	573-686-5200	
	BULLWINKLE'S LODGE	3	573-778-3535	
	HOLIDAY INN	7	573-776-1200	
	FAIRFIELD INN	8	573-250-7020	
	MOTEL 6	7	573-776-6400	
GOLF COURSES:	OZARK RIDGE MUNICIPAL COURSE	7	573-686-8634	
	WESTWOOD HILLS COUNTRY CLUB	8	573-785-8211	
CAMP GROUNDS:	CAMELOT RV CAMPGROUND	9	573-785-1016	

LOCAL ATTRACTIONS: MARGARET HARWELL ART MUSEUM, BLACK RIVER COLISEUM, WAPPPELLO LAKE, CURRENT RIVER FLOATING.

AIRPORT EVENTS: ANNUAL FLY-IN BREAKFAST SECOND SATURDAY IN MAY.

COMMENTS: ACTIVATE LGTG-CTAF. COMPUTER TERMINAL WEATHER SERVICE. UBER AVBL. 5 CREW CARS AVBL.

AWOS PHONE: 573-776-1686



LATITUDE	LONGITUDE	ELEVATION	MI FROM CBD
36° 46' 26.17"	90° 19' 29.47"	331	3 E

RUNWAY	18/36			
LENGTH	5008'			
WIDTH	100'			
SURFACE	CONCRETE GRVD			
RWY LIGHTS	MIRL			
APPR LIGHTS	REIL/REIL			
VGSI	P4L/V4L			

FREQUENCIES	
CTAF	123.0
UNICOM	123.0
LIGHTS	123.0
WEATHER	124.225 ASOS
ATIS	
AP-PROACH	120.075
DEPAR-TURE	120.075
TOWER	
GROUND	
CLNC DEL	
FSS/RCO	

NAVIGATION
RNAV LPV

FUEL
100LL
JET A

POTOSI
WASHINGTON COUNTY
8WC



AIRPORT PHONE: 573-438-3582

AIRPORT MANAGER'S NAME: DANNY WILSON

AIRPORT MANAGER'S PHONE: 573-438-3582/573-854-9173 M

AFTER HOURS PHONE: 573-854-9173

AIRPORT ADDRESS: 12225 E. STATE HIGHWAY 8 MINERAL POINT MO 63660

EMAIL: DWILSON@WASHCOMO.US

FBOs: COUNTY OF WASHINGTON 573-438-3582 FUEL

MECHANICAL SERVICES: **Airframe:** NONE **Powerplant:** NONE

FUEL TYPE: 100LL 24 HR SELF SERVICE JET A 24 HR SELF SERVICE

LANDING FEE: NO

OVERNIGHT HANGAR STORAGE: YES

TIEDOWNS FOR AIRCRAFT: YES - FIRST 4 NIGHTS FREE

GROUND TRANSPORTATION: **Car Rental:** NO **Shuttle:** NO **Courtesy Car:** YES

VENDING MACHINES: YES

OVERNIGHT CAMPING FOR AIRCRAFT FLYING IN: NO

WIFI: YES

INTERNET ACCESS: YES

	NAME	MILES FROM AIRPORT	PHONE	SERVICES
DINING:	FAMILY STEAK HOUSE	2		
	SONIC	2		
	HARDEE'S/RED BURRITO	2		
	MCDONALD'S/SUBWAY	2		
	TACO BELL	2		
	BEARFOOT CAFE	2		
	DOS PRIMOS	2		
LODGING:	SUPER 8	2	573-438-8888	
	YMCA - SUNNEN LAKE	16	888-386-9622	
	TWIN EAGLE LAKE	6	573-436-3034	
GOLF COURSES:	FOURCHE VALLEY GOLF CLUB	12	573-438-7888	
CAMP GROUNDS:	WASHINGTON STATE PARK	8		
	TWIN EAGLE LAKE	6		

LOCAL ATTRACTIONS: YMCA OF THE OZARKS SUNNEN LAKE - 9 MI., WASHINGTON STATE PARK - 8 MI., ELEPHANT ROCK STATE PARK - 20 MI., MISSOURI MINING MUSEUM - 15 MI., BONNE TERRE MINE - 18 MI.

AIRPORT EVENTS:

COMMENTS: RWY 2 - RGT TFC. DO NOT OVERFLY PRISON AREA. ACTIVATE LIGHTING CTAF. ENJOY OUR TERMINAL BUILDING WITH PILOT LOUNGE AND CONFERENCE ROOM. FIRST FOUR NIGHTS FREE TIEDOWN - THEN $10.00 PER NIGHT AFTER. WILDLIFE ON AND INVOF AIRPORT.

AWOS PHONE:



LATITUDE	LONGITUDE	ELEVATION	MI FROM CBD
37° 55' 45.10"	90° 43' 53.34"	959	3 E

RUNWAY	2/20			
LENGTH	4000'			
WIDTH	75'			
SURFACE	ASPHALT			
RWY LIGHTS	MIRL			
APPR LIGHTS				
VGSI	P4L/P4L			

FREQUENCIES	
CTAF	123.0
UNICOM	123.0
LIGHTS	123.0
WEATHER	
ATIS	
AP-PROACH	128.35
DEPAR-TURE	128.35
TOWER	
GROUND	
CLNC DEL	
FSS/RCO	

NAVIGATION
RNAV LPV
RNAV GPS

FUEL
100LL
JET A

QUEEN CITY
APPLEGATE
5MO



AIRPORT PHONE: 660-766-2644

AIRPORT MANAGER'S NAME: PAUL APPLEGATE

AIRPORT MANAGER'S PHONE: 660-766-2644/660-988-2967

AFTER HOURS PHONE: 660-988-2967

AIRPORT ADDRESS: 18403 WEST LONE PINE DRIVE QUEEN CITY MO 63561

EMAIL: CAROLYNAPPLEGATE@HOTMAIL.COM

FBOs:

MECHANICAL SERVICES: **Airframe:** NONE **Powerplant:** NONE

FUEL TYPE: NONE NONE

LANDING FEE: NO

OVERNIGHT HANGAR STORAGE: NO

TIEDOWNS FOR AIRCRAFT: YES

GROUND TRANSPORTATION: **Car Rental:** NO **Shuttle:** NO **Courtesy Car:** YES

VENDING MACHINES: NO

OVERNIGHT CAMPING FOR AIRCRAFT FLYING IN: YES

WIFI: YES - BY REQUEST

INTERNET ACCESS: YES - BY REQUEST

	NAME	MILES FROM AIRPORT	PHONE	SERVICES
DINING:	THE BANK	3	660-949-2398	M-SA 11 AM - 1:30 AM
LODGING:	VARIOUS HOTELS IN KIRKSVILLE MO - 15 MILES	15		
GOLF COURSES:	LANCASTER COUNTRY CLUB	9	660-457-2277	
CAMP GROUNDS:				

LOCAL ATTRACTIONS: HALL MUSEUM - LANCASTER - 10 MILES. HUNTING. FISHING.

AIRPORT EVENTS: VARIOUS FLY-INS THROUGHOUT THE YEAR.

COMMENTS: BEAUTIFUL FARM COUNTRY SETTING. WELL-MANICURED TURF. AGRICULTURAL OPERATIONS.

AWOS PHONE:



LATITUDE	LONGITUDE	ELEVATION	MI FROM CBD
40° 23' 31.01"	92° 33' 53.18"	999	1 S

RUNWAY	16/34			
LENGTH	2295'			
WIDTH	75'			
SURFACE	TURF			
RWY LIGHTS	LIRL NSTD			
APPR LIGHTS				
VGSI				

FREQUENCIES	
CTAF	122.9
UNICOM	
LIGHTS	122.9
WEATHER	
ATIS	
AP-PROACH	
DEPAR-TURE	
TOWER	
GROUND	
CLNC DEL	
FSS/RCO	

NAVIGATION

FUEL

RICHLAND
RICHLAND MUNICIPAL
MO1



AIRPORT PHONE: 573-765-4421

AIRPORT MANAGER'S NAME: DONALD DECKER

AIRPORT MANAGER'S PHONE: 573-765-3532

AFTER HOURS PHONE: 573-765-4144 POLICE

AIRPORT ADDRESS: N. PINE STREET & AIRPORT ROAD RICHLAND MO 65556

EMAIL: DDECKER@RICHLANDMO.INFO

FBOs: CITY OF RICHLAND 573-765-4421 UNATTENDED

MECHANICAL SERVICES: **Airframe:** NONE **Powerplant:** NONE

FUEL TYPE: NONE

LANDING FEE: NO

OVERNIGHT HANGAR STORAGE: NO

TIEDOWNS FOR AIRCRAFT: YES

GROUND TRANSPORTATION: **Car Rental:** NO **Shuttle:** NO **Courtesy Car:** NO

VENDING MACHINES: NO

OVERNIGHT CAMPING FOR AIRCRAFT FLYING IN: NO

WIFI: NO

INTERNET ACCESS: NO

	NAME	MILES FROM AIRPORT	PHONE	SERVICES
DINING:	NUMEROUS AREA RESTAURANTS	1-20 MILES		
LODGING:	NUMEROUS IN AREA	1-20 MILES		
GOLF COURSES:	RICHLAND GOLF CLUB	0.1	573-765-4825	
CAMP GROUNDS:	GASCONADE HILLS RESORT	11	573-765-3044	

LOCAL ATTRACTIONS: GASCONADE RIVER, FT. LEONARD WOOD ARMY BASE, LAKE OF THE OZARKS.

AIRPORT EVENTS:

COMMENTS: ACTIVATE LIGHTING CTAF. WATCH FOR GOLFERS CROSSING RUNWAY APPROXIMATELY 800 FEET NORTH-WEST OF RWY 32 THRESHOLD.

AWOS PHONE:



LATITUDE	LONGITUDE	ELEVATION	MI FROM CBD
37° 52' 29.60"	92° 24' 29.00"	1110	1 N

RUNWAY	14/32
LENGTH	3000'
WIDTH	60'
SURFACE	ASPHALT
RWY LIGHTS	LIRL
APPR LIGHTS	
VGSI	

FREQUENCIES	
CTAF	122.9
UNICOM	
LIGHTS	122.9
WEATHER	
ATIS	
AP-PROACH	
DEPAR-TURE	
TOWER	
GROUND	
CLNC DEL	
FSS/RCO	

NAVIGATION

FUEL

ROLLA
ROLLA DOWNTOWN
K07



AIRPORT PHONE: 573-341-2994

AIRPORT MANAGER'S NAME: MAXINE DICKMAN-FOSMARK

AIRPORT MANAGER'S PHONE: 573-341-2994

AFTER HOURS PHONE: 573-341-2994

AIRPORT ADDRESS: 13750 COUNTY ROAD 7040 ROLLA MO 65401

EMAIL: MBDF.1938@GMAIL.COM

FBOs: CHRISTIE DICKMAN 573-341-2994 CSDICKMAN7174@YAHOO.COM

MECHANICAL SERVICES: **Airframe:** NONE **Powerplant:** NONE

FUEL TYPE: NONE

LANDING FEE: NO

OVERNIGHT HANGAR STORAGE: NO

TIEDOWNS FOR AIRCRAFT: YES

GROUND TRANSPORTATION: **Car Rental:** NO **Shuttle:** NO **Courtesy Car:** NO

VENDING MACHINES: NO

OVERNIGHT CAMPING FOR AIRCRAFT FLYING IN: NO

WIFI: NO

INTERNET ACCESS: NO

	NAME	MILES FROM AIRPORT	PHONE	SERVICES
DINING:	VARIOUS FAST FOOD AND LOCAL RESTAURANTS			
LODGING:	HOLIDAY INN EXPRESS	1	573-426-2900	
	BEST WESTERN	1	573-341-2511	
	QUALITY INN	1	573-364-8200	
GOLF COURSES:				
CAMP GROUNDS:				

LOCAL ATTRACTIONS: MISSOURI UNIVERSITY OF SCIENCE AND TECHNOLOGY.

AIRPORT EVENTS:

COMMENTS: LIGHTING OTS INDEFLY. MOTELS WILL SOMETIMES PICKUP.

AWOS PHONE:



LATITUDE	LONGITUDE	ELEVATION	MI FROM CBD
37° 56' 08.35"	91° 48' 48.77"	987	3 SW

RUNWAY	9/27			
LENGTH	3028'			
WIDTH	38'			
SURFACE	ASPHALT			
RWY LIGHTS				
APPR LIGHTS				
VGSI				

FREQUENCIES	
CTAF	122.8
UNICOM	
LIGHTS	122.8
WEATHER	
ATIS	
AP-PROACH	128.35
DEPAR-TURE	128.35
TOWER	
GROUND	
CLNC DEL	
FSS/RCO	

NAVIGATION

FUEL

ROLLA/VICHY
ROLLA NATIONAL
VIH



AIRPORT PHONE: 573-299-4498

AIRPORT MANAGER'S NAME: DARRIN BACON

AIRPORT MANAGER'S PHONE: 573-299-4498

AFTER HOURS PHONE: 573-299-4498

AIRPORT ADDRESS: 631 AIRPORT DRIVE VICHY MO 65580

EMAIL: AIRPORT@ROLLACITY.ORG

FBOs: CITY OF ROLLA 573-299-4498 HANGAR STORAGE, FUEL

MECHANICAL SERVICES: **Airframe:** MINOR **Powerplant:** MINOR

FUEL TYPE: 100LL ATTENDED JET A ATTENDED

LANDING FEE: NO

OVERNIGHT HANGAR STORAGE: YES

TIEDOWNS FOR AIRCRAFT: YES

GROUND TRANSPORTATION: **Car Rental:** YES **Shuttle:** NO **Courtesy Car:** YES

VENDING MACHINES: YES

OVERNIGHT CAMPING FOR AIRCRAFT FLYING IN: NO

WIFI: YES

INTERNET ACCESS: YES

	NAME	MILES FROM AIRPORT	PHONE	SERVICES
DINING:	STARBUCKS	14	573-261-1670	11 AM - 8 PM
	STEAK N' SHAKE	13	573-341-5550	7 AM-10 PM, 7 AM-12 AM F-SA
	PANERA BREAD CO.	14	573-368-4499	6 AM - 9 PM
	MATT'S STEAK HOUSE	16	573-364-1220	11 AM-8:30 PM TU-TH, 9:30 PM
	COLTON'S	14	573-426-4240	F-SA - CLOSED SU-M
	BUFFALO WILD WINGS	14	573-341-0303	
LODGING:	DRURY INN	13	573-364-4000	
	HAMPTON INN	13	573-308-1060	
GOLF COURSES:				
CAMP GROUNDS:				

LOCAL ATTRACTIONS: MERAMEC SPRINGS STATE PARK, GASCONADE RIVER, MISSOURI UNIVERSITY OF SCIENCE & TECHNOLOGY, LIVE THEATER

AIRPORT EVENTS: PLEASE VISIT: WWW.ROLLACITY.ORG/AIRPORT/AIRPORT.SHTM

COMMENTS: ACTIVATE LGTG-CTAF. CLOSED RWY 18-36 MAY NOT BE USED AS TAXIWAY. HELICOPTER PARKING PAD ON NORTHEAST CORNER OF APRON. RC MODEL AIRPLANES INVOF AIRPORT. WILDLIFE ON AND INVOF AIRPORT. NEW TERMINAL BUILDING AND PILOT LOUNGE ADDED IN 2017.

AWOS PHONE: 573-299-4419 ASOS



LATITUDE	LONGITUDE	ELEVATION	MI FROM CBD
38° 07' 38.75"	91° 46' 10.25"	1148	11 N

RUNWAY	4/22	13/31		
LENGTH	5500'	5500'		
WIDTH	100'	100'		
SURFACE	ASPHALT	ASPHALT		
RWY LIGHTS	HIRL	MIRL		
APPR LIGHTS				
VGSI	P4L/V4L	NONE/NONE		

FREQUENCIES	
CTAF	123.0
UNICOM	123.0
LIGHTS	123.0
WEATHER	119.025 ASOS
ATIS	
AP-PROACH	128.35
DEPAR-TURE	128.35
TOWER	
GROUND	
CLNC DEL	
FSS/RCO	122.35

NAVIGATION

VOR

RNAV LPV

FUEL

100LL

JET A

SAINT CHARLES
SAINT CHARLES REGIONAL AIRPORT - SMARTT FIELD
SET



AIRPORT PHONE: 636-949-1893

AIRPORT MANAGER'S NAME: DENNIS WISS, A.A.E.

AIRPORT MANAGER'S PHONE: 636-949-1893

AFTER HOURS PHONE: 636-949-1829

AIRPORT ADDRESS: 6390 GRAFTON FERRY ROAD PORTAGE DES SIOUX MO 63373

EMAIL: DWISS@SCCMO.ORG

FBOs:

PISTON AVIATION	636-328-3750	INSTR, MAINT, FUEL
COMMEMORATIVE AIR FORCE	636-250-4515	FUEL
ST. CHARLES FLYING SERVICE	800-447-6066	INSTR, MAINT, FUEL, RENTAL

MECHANICAL SERVICES: **Airframe:** MAJOR **Powerplant:** MAJOR

FUEL TYPE: 100LL 24 HR SELF SERVICE - AVBL COMMEMORATIVE AIR FORCE APRON

LANDING FEE: NO

OVERNIGHT HANGAR STORAGE: YES T-HANGARS AVAILABLE

TIEDOWNS FOR AIRCRAFT: YES

GROUND TRANSPORTATION: **Car Rental:** YES - IN TOWN **Shuttle:** NO **Courtesy Car:** NO - TAXI AVBL

VENDING MACHINES: YES - AT ST. CHARLES FLYING SERVICE

OVERNIGHT CAMPING FOR AIRCRAFT FLYING IN: NO

WIFI: YES - NO PASSWORD

INTERNET ACCESS: YES

	NAME	MILES FROM AIRPORT	PHONE	SERVICES
DINING:	NUMEROUS DINING FACILITIES	8		
LODGING:	NUMEROUS LODGING FACILITIES	10		
GOLF COURSES:				
CAMP GROUNDS:				

LOCAL ATTRACTIONS: HISTORIC DOWNTOWN ST. CHARLES, AMERISTAR CASINO, COMMEMORATIVE AIR FORCE MUSEUM, GATEWAY ARCH, ST. LOUIS ZOO AND SCIENCE MUSEUM, PARKS, NUMEROUS MARINAS.

AIRPORT EVENTS: COMMEMORATIVE AIR FORCE OPEN HOUSE AND DANCE IN SEPTEMBER. CAF MUSEUM OPEN THURSDAY & SATURDAY. EAA YOUNG EAGLES APRIL-OCTOBER, ANNUAL PUMPKIN DROP AND OPEN HOUSE IN OCTOBER.

COMMENTS: ATTENDED YEAR ROUND 0800 - 1630. LIGHTING PILOT-CONTROLLED DUSK-DAWN - ACTVT LGTG CTAF. RWY 18/36 PAPI & VASI PILOT-CONTROLLED 24/7. TAXI SERVICE AVAILABLE.

AWOS PHONE: 636-250-4590 ASOS



LATITUDE	LONGITUDE	ELEVATION	MI FROM CBD
38° 55' 46.90"	90° 25' 47.90"	437	9 NE

RUNWAY	18/36	9/27
LENGTH	3800'	2000'
WIDTH	75'	75'
SURFACE	ASPHALT	ASPHALT
RWY LIGHTS	MIRL	MIRL
APPR LIGHTS	REIL/NONE	NONE/NONE
VGSI	P4L/NONE	NONE/NONE

FREQUENCIES	
CTAF	122.7
UNICOM	
LIGHTS	122.7
WEATHER	118.075 ASOS
ATIS	
AP-PROACH	124.2
DEPAR-TURE	124.2
TOWER	
GROUND	
CLNC DEL	121.6
FSS/RCO	

NAVIGATION

VOR

RNAV GPS

FUEL

100LL

SAINT JOSEPH
ROSECRANS MEMORIAL
STJ



AIRPORT PHONE: 816-271-5374

AIRPORT MANAGER'S NAME: JULIUS RICE

AIRPORT MANAGER'S PHONE: 816-271-5374

AFTER HOURS PHONE: 816-271-4891

AIRPORT ADDRESS: 100 NW ROSECRANS ROAD ST. JOSEPH MO 64503

EMAIL: ROSECRANS@STJOSEPHMO.GOV

FBOs: EXPRESS FLIGHT, INC. 816-233-3444 FULL SERVICE

MECHANICAL SERVICES: **Airframe:** MAJOR **Powerplant:** MAJOR

FUEL TYPE: 100LL ATTENDED JET A ATTENDED

LANDING FEE: NO

OVERNIGHT HANGAR STORAGE: YES

TIEDOWNS FOR AIRCRAFT: YES

GROUND TRANSPORTATION: **Car Rental:** YES **Shuttle:** NO **Courtesy Car:** YES

VENDING MACHINES: YES

OVERNIGHT CAMPING FOR AIRCRAFT FLYING IN: NO

WIFI: YES

INTERNET ACCESS: YES

	NAME	MILES FROM AIRPORT	PHONE	SERVICES
DINING:	B&B RUNWAY CAFE	0	816-344-1146	MO-SA - BREAKFAST, LUNCH
	ST. JO FRONTIER CASINO	8	816-279-5514	BREAKFAST, LUNCH, DINNER
	BOUDREAUX'S LOUISIANA SEAFOOD/STEAKS	6	816-387-9911	LUNCH, DINNER
	EL CANELO	3	913-365-5550	LUNCH, DINNER
	IL LAZZARONE NEAPOLITAN PIZZERIA	7	816-273-0582	LUNCH, DINNER
	JAKE'S STEAKHOUSE & SPORTSBAR	6	816-364-3922	LUNCH, DINNER
	FREDERICK INN STEAKHOUSE	7	816-364-5151	TU-SA- LUNCH, DINNER
	HOOF & HORN RESTAURANT	7	816-238-0742	LUNCH, DINNER
LODGING:	DRURY INN	8	816-364-4700	
	FAIRFIELD INN & SUITES	14	816-232-2700	
	COMFORT SUITES	8	816-232-6557	
	STONEY CREEK	8	816-901-9600	
	HAMPTON INN	8	816-390-9300	
	HOLIDAY INN EXPRESS	14	816-232-2500	
	CANDLEWOOD SUITES	14	816-232-2600	
GOLF COURSES:	FAIRVIEW	7	816-271-5351	
	MOILA (SEMI-PRIVATE)	9	816-232-9681	
	ST. JOSEPH COUNTRY CLUB	12	816-233-0241	
CAMP GROUNDS:	LEWIS & CLARK STATE PARK	24	816-579-5564	
	AOK CAMPING	10	816-324-4263	

LOCAL ATTRACTIONS: ST. JOSEPH, PATEE HOUSE, PONY EXPRESS, JESSE JAMES HOUSE MUSEUMS, ALBRECHT-KEMPER ART MUSEUM, ST. JO FRONTIER CASINO, REMINGTON NATURE CENTER. INSPIRE U

AIRPORT EVENTS: EAA YOUNG EAGLE RALLY (MULTIPLE), SOUND OF SPEED AIRSHOW (BIENNIAL), BEECHNUTZ FLY-IN, PONY EXPRESS STOL COMPETITION (ANNUAL)

COMMENTS: COMPUTER TERMINAL WEATHER SERVICE. ACTIVATE LIGHTING CTAF.

AWOS PHONE: 816-233-0666 ASOS



LATITUDE	LONGITUDE	ELEVATION	MI FROM CBD
39° 46' 19.00"	94° 54' 34.94"	827	3NW

RUNWAY	17/35	13/31
LENGTH	8061'	4797'
WIDTH	150'	75'
SURFACE	CONCRETE GRVD	CONCRETE
RWY LIGHTS	HIRL	MIRL
APPR LIGHTS	REIL/REIL	NONE/NONE
VGSI	V4L/V4L	P4L/P4L

FREQUENCIES	
CTAF	126.9
UNICOM	122.95
LIGHTS	126.9
WEATHER	ASOS
ATIS	125.05
AP-PROACH	ST. JOSEPH 120.35, KANSAS CITY 124.7
DEPAR-TURE	ST. JOSEPH 120.35, KANSAS CITY 124.7
TOWER	126.9
GROUND	121.9
CLNC DEL	GROUND
FSS/RCO	122.1R, 122.3, 360.8, 115.5T

NAVIGATION
VOR TACAN
RNAV LPV
LOC/BC
ILS
PAR

FUEL
100LL
JET A

SAINT LOUIS
CREVE COEUR
1H0



AIRPORT PHONE: 314-878-9575

AIRPORT MANAGER'S NAME: BOB CAMERON

AIRPORT MANAGER'S PHONE: 314-878-9575

AFTER HOURS PHONE: 314-359-4480

AIRPORT ADDRESS: 14301 CREVE COEUR AIRPORT ROAD ST. LOUIS MO 63146

EMAIL: BOBCAM777@SBCGLOBAL.NET

FBOs:

CREVE COEUR AIRPORT	314-878-6400	FUEL, TIEDOWN
CREVE COEUR AIRPORT IMPROVEMENT CORP	314-878-6400	

MECHANICAL SERVICES: **Airframe:** MAJOR **Powerplant:** MINOR

FUEL TYPE: 100LL 24 HR SELF SERVICE JET A 24 HR SELF SERVICE

LANDING FEE: NO

OVERNIGHT HANGAR STORAGE: YES

TIEDOWNS FOR AIRCRAFT: YES

GROUND TRANSPORTATION: **Car Rental:** YES **Shuttle:** YES **Courtesy Car:** YES

VENDING MACHINES: YES

OVERNIGHT CAMPING FOR AIRCRAFT FLYING IN: YES

WIFI: YES

INTERNET ACCESS: YES

	NAME	MILES FROM AIRPORT	PHONE	SERVICES
DINING:	SEVERAL DINING FACILITIES	3.5	#	
	MURPHY'S BAR & GRILL	4.5	314-205-0072	
LODGING:	DRURY INN	3.5	314-576-9966	
	SEVERAL LODGING FACILITIES	2.5		
GOLF COURSES:	WEST WOOD COUNTRY CLUB	7	314-432-2311	
	CRYSTAL SPRINGS	2	314-344-4448	
CAMP GROUNDS:				

LOCAL ATTRACTIONS: HOLLYWOOD CASINO, HISTORIC AIRCRAFT RESTORATION MUSEUM ON FIELD, GATEWAY ARCH, ANHEUSER BUSCH BREWERY. PLEASE VISIT: WWW.CREVECOEURAIRPORT.COM

AIRPORT EVENTS: BBQ LUNCH EVERY SUNDAY ON FIELD.

COMMENTS: RWY 16 AND RWY 25 RGT TFC. ACTIVATE LGTG-CTAF. THIS AIRPORT IS HOME TO ONE OF THE LARGEST COLLECTIONS OF ANTIQUE AIRCRAFT IN THE STATE OF MISSOURI.

AWOS PHONE:



LATITUDE	LONGITUDE	ELEVATION	MI FROM CBD
38° 43' 38.40"	90° 30' 30.30"	462	4 NW

RUNWAY	16/34	7/25		
LENGTH	4500'	3079'		
WIDTH	75'	220'		
SURFACE	CONCRETE	TURF		
RWY LIGHTS	MIRL	NONE		
APPR LIGHTS	REIL/REIL	NONE/NONE		
VGSI	P4L/P4L	NONE/NONE		

FREQUENCIES	
CTAF	122.8
UNICOM	122.8
LIGHTS	122.8
WEATHER	
ATIS	
AP-PROACH	126.5
DEPAR-TURE	126.5
TOWER	
GROUND	
CLNC DEL	
FSS/RCO	

NAVIGATION
VOR
RNAV LPV

FUEL
100LL
JET A

SAINT LOUIS
SAINT LOUIS LAMBERT INTERNATIONAL
STL



AIRPORT PHONE: 314-426-8000

AIRPORT MANAGER'S NAME: RHONDA HAMM-NIEBRUEGGE **AIRPORT ADDRESS:** 10701 LAMBERT INTERNATIONAL BOULEVARD, ST. LOUIS MO 63145

AIRPORT MANAGER'S PHONE: 314-426-8000

AFTER HOURS PHONE: 314-426-8040 OPERATIONS CENTER **EMAIL:** OPS-CENTER@FLYSTL.COM

FBOs:

ATS JET CENTER	314-895-8788	GENERAL AVIATION
SIGNATURE FLIGHT SUPPORT	314-731-7111	GENERAL AVIATION
JET LINX	314-862-3222	

MECHANICAL SERVICES: **Airframe:** MAJOR **Powerplant:** MAJOR

FUEL TYPE: 100LL ATTENDED JET A ATTENDED

LANDING FEE: YES

OVERNIGHT HANGAR STORAGE: YES

TIEDOWNS FOR AIRCRAFT: NO

GROUND TRANSPORTATION: **Car Rental:** YES **Shuttle:** YES **Courtesy Car:** YES

VENDING MACHINES: YES

OVERNIGHT CAMPING FOR AIRCRAFT FLYING IN: NO

WIFI: YES

INTERNET ACCESS: YES

	NAME	MILES FROM AIRPORT	PHONE	SERVICES
DINING:	BLUEBERRY HILL	11	314-727-4444	
	SALT + SMOKE	11	314-727-0200	
	HI-POINTE DRIVE-IN	12	314-349-2720	
	CHARLIE GITTO'S ON THE HILL	15	314-772-8898	
	PAPPY'S SMOKEHOUSE	15	314-535-4340	
	MAMA'S ON THE HILL	15	314-776-3100	
	LOMBARDO'S TRATTORIA	15	314-621-0666	
	MAC'S LOCAL EATS	17	314-479-8155	
LODGING:	MARRIOTT ST. LOUIS AIRPORT	0.5	314-423-9700	
	PEAR TREE INN	0.5	314-427-3400	
	HAMPTON INN	0.5	314-429-2000	
	DRURY INN & SUITES	0.5	314-423-7700	
	HILTON ST. LOUIS AIRPORT	1	314-426-5500	
	EMBASSY SUITES BY HILTON	3	314-739-8929	
GOLF COURSES:	FOREST PARK GOLF COURSE	11	314-367-1337	
	ST. ANN GOLF COURSE	3	314-423-6400	
	BERRY HILL GOLF COURSE	5	314-731-7979	
CAMP GROUNDS:	SUNDERMEIER RV PARK	6.3	636-940-0111	
	JELLY STONE PARK	35	636-938-5925	
	370 LAKESIDE PARK	15	636-387-5253	

LOCAL ATTRACTIONS: GATEWAY ARCH, MISSOURI BOTANICAL GARDENS, ST. LOUIS SCIENCE CENTER, ST. LOUIS ZOO, WORLD WIDE TECHNOLOGY RACEWAY, ST. LOUIS CARDINALS, BUDWEISER BREWERY, SOULARD HISTORICAL DISTRICT, SAINT LOUIS BLUES HOCKEY, SIX FLAGS, BALLPARK VILLAGE, MAGIC HOUSE, FOREST PARK ATTRACTIONS, GRANT'S FARM, CITY MUSEUM, TED DREWES FROZEN CUSTARD, OLD COURTHOUSE, BOEING PROLOGUE ROOM.

AIRPORT EVENTS:

COMMENTS: RWY 11, RWY 12R, AND RWY 30R - RGT TFC. COMPUTER TERMINAL WEATHER SERVICE. ATIS PHONE: 314-890-4777

AWOS PHONE: 314-890-4790 ASOS



LATITUDE	LONGITUDE	ELEVATION	MI FROM CBD
38° 44' 55.31"	90° 22' 12.09"	617	10 NW

RUNWAY	12R/30L	12L/30R	6/24	11/29
LENGTH	11020'	9013'	7603'	9000'
WIDTH	150'	150'	150'	150'
SURFACE	CONCRETE GRVD	CONCRETE GRVD	CONCRETE GRVD	CONCRETE GRVD
RWY LIGHTS	HIRL-CL	HIRL-CL	HIRL	HIRL-CL
APPR LIGHTS	MALSR, TDZL/ MALSR	ALSF2, TDZL, REIL/ALSF2, TDZL	MALSR/MALS	ALSF2, TDZL/ ALSF2, TDZL
VGSI	P4L/P4R	P4R/P4R	P4R/P4L	P4R/P4L

FREQUENCIES	
CTAF	
UNICOM	122.95
LIGHTS	
WEATHER	125.025 ATIS
ATIS	125.025
AP-PROACH	132.125 N, 121.025 S, 124.25, 126.55
DEPAR-TURE	128.1 SW, 119.15 NE
TOWER	118.5, 257.7 (RWY 12R-30L) 120.05, 284.6 (RWY 12L-30R, RWY 24) 132.475, 239.275 (RWY 6, RWY 11-29)
GROUND	121.9 (INBOUND), 121.65 (OUTBOUND), 118.925 (RWY 11-29)
CLNC DEL	119.5
FSS/RCO	122.6

NAVIGATION
RNAV RNP
RNAV LPV
RNAV GPS
LOC
ILS

FUEL
100LL
JET A

SAINT LOUIS
SPIRIT OF SAINT LOUIS
SUS



AIRPORT PHONE: 636-532-2222

AIRPORT MANAGER'S NAME: JOHN D BALES, C.M.

AIRPORT MANAGER'S PHONE: 636-532-2222

AFTER HOURS PHONE: 314-568-0584

AIRPORT ADDRESS: 18270 EDISON AVENUE CHESTERFIELD MO 63005

EMAIL: JBALES2@STLOUISCOUNTYMO.GOV

FBOs:		
AERO CHARTER JET CENTER	636-449-5150	AIRCRAFT MAINT,FUEL,STORAGE
MILLION AIR	636-532-0404	FUEL, STORAGE, AVIONICS
SIGNATURE	636-532-8882	FUEL, STORAGE
ELITE AVIATION	636-778-4400	PILOT TRNG, AIRCRAFT MAINT
AVMATS	636-532-2674	AIRCRAFT MAINTENANCE
DASSAULT FALCON	636-536-2160	AIRCRAFT MAINTENANCE
FLYING COLOURS CORP	636-530-7000	AIRCRAFT MAINTENANCE

MECHANICAL SERVICES: **Airframe:** MAJOR **Powerplant:** MAJOR

FUEL TYPE: 100LL ATTENDED - PLUS 100LL 24 HR SELF SERVICE JET A ATTENDED

LANDING FEE: NO

OVERNIGHT HANGAR STORAGE: YES

TIEDOWNS FOR AIRCRAFT: YES

GROUND TRANSPORTATION: **Car Rental:** YES **Shuttle:** NO **Courtesy Car:** YES

VENDING MACHINES: YES

OVERNIGHT CAMPING FOR AIRCRAFT FLYING IN: YES

WIFI: YES

INTERNET ACCESS: YES

	NAME	MILES FROM AIRPORT	PHONE	SERVICES
DINING:	O&W RESTAURANT & SALOON	1	636-530-9994	
	ANNIE GUNN'S RESTAURANT	4	636-532-7684	
	SYBERGS	2	636-532-7600	
	YAYA'S EURO BISTRO	6	636-537-9991	
	GIANFABIO'S ITALIAN CAFE	6	636-532-6686	
	STONEY RIVER LEGENDARY STEAKS	6	636-536-1301	
LODGING:	COMFORT INN & SUITES	1	636-530-1200	
	DOUBLETREE HOTEL & CONFERENCE CTR.	6	636-532-5000	
	DRURY PLAZA HOTEL	6	636-532-3300	
	HAMPTON INN	3	636-537-2500	
	HILTON GARDEN INN	4	636-532-9400	
	HOMEWOOD SUITES HOTEL	6.5	636-530-0305	
	MARRIOTT WEST	10	314-878-2747	
GOLF COURSES:	LANDINGS AT SPIRIT (ON AIRPORT)	3	636-728-1927	PUBLIC 18-HOLE GOLF COURSE. LESSONS, PRACTICE RANGE, CLUBHOUSE, BUSINESS.
CAMP GROUNDS:				

LOCAL ATTRACTIONS: BUTTERFLY HOUSE, MUSEUM OF TRANSPORT, ST. LOUIS ZOO, BUSCH STADIUM, GATEWAY ARCH, ST. LOUIS ART MUSEUM, AMERISTAR CASINO, HOLLYWOOD CASINO.

AIRPORT EVENTS: SPIRIT OF ST. LOUIS AIR SHOW AND STEM EXPO.

COMMENTS: RWY 8R AND RWY 26R - RGT TFC. COMPUTER TERMINAL WEATHER SERVICE. PUBLIC BUS. VISIT OUR WEBSITE SPIRITAIRPORT.COM. ASOS PHONE: 636-536-3734. ATIS PHONE: 636-532-3213. GROUND RUN-UP ENCLOSURE.

AWOS PHONE: 636-536-3734 ASOS



LATITUDE	LONGITUDE	ELEVATION	MI FROM CBD
38° 39' 43.60"	90° 39' 07.40"	463	17 W

RUNWAY	8R/26L	8L/26R
LENGTH	7485'	5000'
WIDTH	150'	75'
SURFACE	CONCRETE GRVD	ASPHALT RFSC
RWY LIGHTS	HIRL-CL	MIRL
APPR LIGHTS	MALSR/MALSR	NONE/NONE
VGSI	V4R/V4L	P4L/V4L

FREQUENCIES	
CTAF	124.75
UNICOM	122.95
LIGHTS	124.75
WEATHER	
ATIS	134.8
AP-PROACH	126.5
DEPAR-TURE	126.5
TOWER	124.75
GROUND	121.7
CLNC DEL	133.1
FSS/RCO	124.75, 122.2

NAVIGATION
RNAV LPV
LOC
ILS
NDB

FUEL
100LL
JET A

SALEM
SALEM MEMORIAL
K33



AIRPORT PHONE: 573-729-9583

AIRPORT MANAGER'S NAME: BRENT YOUNG

AIRPORT MANAGER'S PHONE: 573-729-5900

AFTER HOURS PHONE: 573-729-4242 POLICE

AIRPORT ADDRESS: 64 HIGHWAY F SALEM MO 65560

EMAIL: STREET@SALEMMO.COM

FBOs: CITY OF SALEM 573-729-4811 FUEL, UNATTENDED

MECHANICAL SERVICES: **Airframe:** NONE **Powerplant:** NONE

FUEL TYPE: 100LL 24 HR SELF SERVICE

LANDING FEE: NO

OVERNIGHT HANGAR STORAGE: NO

TIEDOWNS FOR AIRCRAFT: YES

GROUND TRANSPORTATION: **Car Rental:** NO **Shuttle:** NO **Courtesy Car:** YES

VENDING MACHINES: NO

OVERNIGHT CAMPING FOR AIRCRAFT FLYING IN: NO

WIFI: YES

INTERNET ACCESS: YES

	NAME	MILES FROM AIRPORT	PHONE	SERVICES
DINING:	PIZZA INN	5		
	JB MALONE'S	2		
	KFC/TACO BELL	5		
	SUBWAY	5		
	ARANDA'S MEXICAN	5		
	PIZZA HUT	5		
	MCDONALD'S	5		
LODGING:	RANCH MOTEL	4	573-729-3157	
	CROSSROADS INN & SUITES	5	573-729-4700	
GOLF COURSES:	SALEM COUNTRY CLUB	6	573-729-3080	
CAMP GROUNDS:	CURRENT RIVER PULLTITE CAMPGROUND	20	573-323-4236	
	MONTAUK STATE PARK	17	573-548-2201	
	PINECREST CAMPGROUND & RV PARK	17	573-323-3322	

LOCAL ATTRACTIONS: MONTAUK STATE PARK - 20 MILES, CURRENT RIVER RECREATION - 17 MILES.

AIRPORT EVENTS:

COMMENTS: ACTIVATE LGTG-CTAF. SELF-SERVE FUEL AVAILABLE 24 HRS.

AWOS PHONE:



LATITUDE	LONGITUDE	ELEVATION	MI FROM CBD
37° 36' 54.80"	91° 36' 16.00"	1241	4 SW

RUNWAY	17/35			
LENGTH	2998'			
WIDTH	60'			
SURFACE	ASPHALT			
RWY LIGHTS	MIRL			
APPR LIGHTS	REIL/REIL			
VGSI	P2L/P2L			

FREQUENCIES	
CTAF	122.9
UNICOM	
LIGHTS	122.9
WEATHER	
ATIS	
AP-PROACH	128.35
DEPAR-TURE	128.35
TOWER	
GROUND	
CLNC DEL	
FSS/RCO	

NAVIGATION

RNAV GPS

FUEL

100LL

SEDALIA
SEDALIA REGIONAL
DMO



AIRPORT PHONE: 660-826-4128

AIRPORT MANAGER'S NAME: DERRICK DODSON

AIRPORT MANAGER'S PHONE: 660-851-7650

AFTER HOURS PHONE: 660-826-8100

AIRPORT ADDRESS: 1910 EAST BOONVILLE ROAD SEDALIA MO 65301

EMAIL: DDODSON@SEDALIA.COM

FBOs: CITY OF SEDALIA 660-826-4128 FUEL

MECHANICAL SERVICES: **Airframe:** MAJOR **Powerplant:** MAJOR

FUEL TYPE: 100LL 24 HR SELF SERVICE JET A+ ATTENDED 0700-1800 M-F, 0800-1800 SA-SU $90.00 FE AFTER HRS

LANDING FEE: YES $100 JETS/TURBOPROPS - WAIVED W/ MIN 100 GAL FUEL PCHS

OVERNIGHT HANGAR STORAGE: YES - CALL FOR AVAILABILITY

TIEDOWNS FOR AIRCRAFT: YES

GROUND TRANSPORTATION: **Car Rental:** YES **Shuttle:** NO **Courtesy Car:** YES

VENDING MACHINES: NO - SOME REFRESHMENTS AVBL

OVERNIGHT CAMPING FOR AIRCRAFT FLYING IN: YES - NO RESTROOM AVBL AFTER HOURS WITHOUT PRIOR NOTICE

WIFI: YES

INTERNET ACCESS: YES

	NAME	MILES FROM AIRPORT	PHONE	SERVICES
DINING:	KEHDE'S BBQ	4	660-826-2267	BBQ
	LITTLE BIG HORN	4	660-826-8194	BBQ - STEAK
	COLTON'S STEAKHOUSE	5.6	660-829-3737	STEAK
	EL TAPATIO	4.4	660-827-5553	MEXICAN
LODGING:	STATE FAIR BEST WESTERN	4.4	660-826-6100	
	HOLIDAY INN EXPRESS	5.5	660-826-4000	
	COMFORT INN SEDALIA STATION	5.2	660-829-5050	
	HISTORIC HOTEL BOTHWELL	2.8	660-826-5588	
	HAMPTON INN	5.5	660-951-1163	
GOLF COURSES:	ELM HILLS	9	660-826-6171	
	SEDALIA COUNTRY CLUB	6.4	660-826-2044	
CAMP GROUNDS:	COUNTRYSIDE RV	7.8	817-564-3036	
	MISSOURI STATE FAIR CAMPGROUNDS	4.5	800-422-3247	

LOCAL ATTRACTIONS: MISSOURI STATE FAIR - 10 DAYS IN AUGUST EACH YEAR. SCOTT JOPLIN MUSIC FESTIVAL. DAUM MUSEUM OF CONTEMPORARY ART. STATE FAIR COMMUNITY COLLEGE. AMTRAK. KATY DEPOT. SEDALIA VISITORS CENTER. PLEASE VISIT: WWW.SEDALIA.COM

AIRPORT EVENTS: ANNUAL FLY-IN - USUALLY IN JUNE EACH YEAR.

COMMENTS: RWY 23 AND RWY 36 - RGT TFC. RWY 5/23 LGTG ON DUSK TO DAWN. COMPUTER TERMINAL WEATHER SERVICE. COURTESY CAR AND RENTAL CARS AVAILABLE. ENTERPRISE CAR RENTAL - 660-827-3575. AMERICAN CAR RENTAL - 660-827-5200. FBO AND AIRPORT NOT ATTENDED THANKSGIVING DAY, CHRISTMAS DAY, NEW YEAR'S DAY.

AWOS PHONE: 660-826-8225 ASOS



LATITUDE	LONGITUDE	ELEVATION	MI FROM CBD
38° 42' 26.70"	93° 10' 33.30"	910	2 E

RUNWAY	18/36	5/23
LENGTH	5500'	3519'
WIDTH	100'	50'
SURFACE	CONCRETE	ASPHALT
RWY LIGHTS	MIRL	MIRL
APPR LIGHTS	REIL/REIL	NONE/NONE
VGSI	P4L/P4L	NONE/NONE

FREQUENCIES	
CTAF	122.8
UNICOM	122.8
LIGHTS	122.8
WEATHER	120.525 ASOS
ATIS	
APPROACH	WHITEMAN - 127.45 KANSAS CITY - 135.575
DEPARTURE	WHITEMAN - 125.925 KANSAS CITY - 135.575
TOWER	
GROUND	
CLNC DEL	
FSS/RCO	122.05

NAVIGATION
RNAV LPV
NDB

FUEL
100LL
JET A

SEYMOUR
OWEN FIELD
H58



AIRPORT PHONE: 417-848-0075

AIRPORT MANAGER'S NAME: KEVIN WRIGHT

AIRPORT MANAGER'S PHONE: 417-848-0075

AFTER HOURS PHONE: 417-848-0075

AIRPORT ADDRESS: LOVE RIDGE ROAD SEYMOUR MO 65746

EMAIL:

FBOs: OWEN FLYING SERVICE 417-848-0075

MECHANICAL SERVICES: **Airframe:** NONE **Powerplant:** NONE

FUEL TYPE: NONE

LANDING FEE: NO

OVERNIGHT HANGAR STORAGE: NO

TIEDOWNS FOR AIRCRAFT: NO

GROUND TRANSPORTATION: **Car Rental:** NO **Shuttle:** NO **Courtesy Car:** YES

VENDING MACHINES: NO

OVERNIGHT CAMPING FOR AIRCRAFT FLYING IN: NO

WIFI: NO

INTERNET ACCESS: NO

	NAME	MILES FROM AIRPORT	PHONE	SERVICES
DINING:	A-1	3		6 AM - 10 PM
LODGING:	SEYMOUR INN	3		
GOLF COURSES:				
CAMP GROUNDS:				

LOCAL ATTRACTIONS:

AIRPORT EVENTS:

COMMENTS: CHECK FIELD CONDITIONS WITH MANAGER BEFORE LANDING. TURF RUNWAY - NO SERVICES OR FACILITIES.

AWOS PHONE:



LATITUDE	LONGITUDE	ELEVATION	MI FROM CBD
37° 11' 02.58"	92° 44' 13.39"	1593	3 NE

RUNWAY	1/19	15/33		
LENGTH	2800'	1725'		
WIDTH	45'	25'		
SURFACE	TURF	TURF		
RWY LIGHTS				
APPR LIGHTS				
VGSI				

FREQUENCIES	
CTAF	122.9
UNICOM	
LIGHTS	
WEATHER	
ATIS	
AP-PROACH	
DEPAR-TURE	
TOWER	
GROUND	
CLNC DEL	
FSS/RCO	

NAVIGATION

FUEL

SHELBYVILLE
SHELBY COUNTY
6K2



AIRPORT PHONE: 573-633-2520

AIRPORT MANAGER'S NAME: GINA MESMER

AIRPORT MANAGER'S PHONE: 573-633-2520

AFTER HOURS PHONE: 660-676-6543

FBOs: NONE

AIRPORT ADDRESS: 106 SOUTH WASHINGTON STREET SHELBYVILLE MO 63469

EMAIL: SHELBYVILLE@MARKTWAIN.NET

MECHANICAL SERVICES: **Airframe:** NONE **Powerplant:** NONE

FUEL TYPE: NONE

LANDING FEE: NO

OVERNIGHT HANGAR STORAGE: NO

TIEDOWNS FOR AIRCRAFT: NO

GROUND TRANSPORTATION: **Car Rental:** NO **Shuttle:** NO **Courtesy Car:** NO

VENDING MACHINES: NO

OVERNIGHT CAMPING FOR AIRCRAFT FLYING IN: NO

WIFI: NO

INTERNET ACCESS: NO

	NAME	MILES FROM AIRPORT	PHONE	SERVICES
DINING:	SHELBYVILLE INN RESTAURANT	2	573-633-2028	TH - SA EVENINGS ONLY
	CRANE'S FARMHOUSE RESTAURANT	1	573-633-3012	TH-SA 5PM - 9 PM
	LOS PEREZ MEXICAN RESTAURANT	1	573-633-3004	M-TH 11AM-9:30PM, F-SA 11AM-10PM, SU 11AM-3PM
LODGING:	SUPER 8	35	660-262-4241	
	SIMPLE REWARDS	8	573-333-7876	
GOLF COURSES:	SHELBINA GOLF	12	573-588-4755	
	MOSSWOOD	30	573-735-2888	
CAMP GROUNDS:	MARK TWAIN JELLYSTONE	40	573-735-9422	
	SHELBINA LAKE	6	573-588-4755	

LOCAL ATTRACTIONS: BETHEL GERMAN COLONY.

AIRPORT EVENTS:

COMMENTS: RWY AND THRESHOLDS MARKED WITH CONES. CONCRETE PAD UNDER RWY 35 NUMBERS AT THRESHOLD. THIS AIRPORT IS A TURF RUNWAY WITH NO SERVICES OR FACILITIES.

AWOS PHONE:



LATITUDE	LONGITUDE	ELEVATION	MI FROM CBD
39° 48' 45.24"	92° 03' 00.78"	760	1 NW

RUNWAY	17/35			
LENGTH	2300'			
WIDTH	46			
SURFACE	TURF			
RWY LIGHTS				
APPR LIGHTS				
VGSI				

FREQUENCIES	
CTAF	122.9
UNICOM	
LIGHTS	
WEATHER	
ATIS	
AP-PROACH	
DEPAR-TURE	
TOWER	
GROUND	
CLNC DEL	
FSS/RCO	

NAVIGATION

FUEL

SIKESTON
SIKESTON MEMORIAL MUNICIPAL
SIK



AIRPORT PHONE: 573-471-2037

AIRPORT MANAGER'S NAME: CHRIS HART

AIRPORT MANAGER'S PHONE: 573-475-3706 (CHRIS)

AFTER HOURS PHONE: 573-471-2037 EMERGENCY ONLY

AIRPORT ADDRESS: 160 AIRPORT DRIVE SIKESTON MO 63801

EMAIL: CHART@SIKESTON.ORG

FBOs: SIKESTON MEMORIAL MUNICIPAL AIRPORT 573-471-2037 FULL SERVICE

MECHANICAL SERVICES: **Airframe:** NONE **Powerplant:** NONE

FUEL TYPE: 100LL 24 HR SELF SERVICE JET A CALL OUT NUMBER AT TERMINAL

LANDING FEE: NO

OVERNIGHT HANGAR STORAGE: YES

TIEDOWNS FOR AIRCRAFT: YES

GROUND TRANSPORTATION: **Car Rental:** YES **Shuttle:** YES **Courtesy Car:** YES

VENDING MACHINES: YES

OVERNIGHT CAMPING FOR AIRCRAFT FLYING IN: YES

WIFI: YES - PASSWORD REQUIRED

INTERNET ACCESS: YES

	NAME	MILES FROM AIRPORT	PHONE	SERVICES
DINING:	NUMEROUS DINING FACILITIES	1	#	
	LAMBERT'S CAFE	1.3	573-471-4261	
LODGING:	HOLIDAY INN EXPRESS	2.5	573-475-9522	
	DRURY	2.5	573-471-4100	
	SUPER 8	3	573-471-7944	
	DAYS INN	2.5	573-471-3930	
GOLF COURSES:	SIKESTON COUNTRY CLUB (ADJOINS ARPT)	0	573-472-4225	
CAMP GROUNDS:	HINTON PARK LLC	1	573-471-1457	
	TOWN & COUNTRY	5	573-472-1339	

LOCAL ATTRACTIONS: LAMBERT'S CAFE "HOME OF THE THROWED ROLLS". SHUTTLE TO LAMBERT'S ONLY, CALL 573-471-7563.

AIRPORT EVENTS:

COMMENTS: COMPUTER TERMINAL WEATHER SERVICE. 100LL 24 HRS. JET A CALL OUT NUMBER AT TERMINAL. OVERNIGHT HANGAR FOR SMALL AIRCRAFT ONLY. AIRPORT SUPERVISOR: 573-475-3706.

AWOS PHONE: 573-471-7371



LATITUDE	LONGITUDE	ELEVATION	MI FROM CBD
36° 53' 56.00"	89° 33' 42.30"	315	2 NE

RUNWAY	3/21
LENGTH	5502'
WIDTH	100'
SURFACE	ASPHALT
RWY LIGHTS	MIRL
APPR LIGHTS	NONE/REIL
VGSI	P4L/P4L

FREQUENCIES	
CTAF	122.8
UNICOM	122.8
LIGHTS	122.8
WEATHER	119.175 AWOS
ATIS	
APPROACH	133.65
DEPARTURE	
TOWER	
GROUND	
CLNC DEL	
FSS/RCO	

NAVIGATION
VOR
RNAV LPV

FUEL
100LL
JET A

SPRINGFIELD
SPRINGFIELD-BRANSON NATIONAL
SGF



AIRPORT PHONE: 417-868-0590

AIRPORT MANAGER'S NAME: BRIAN WEILER

AIRPORT MANAGER'S PHONE: 417-868-0500

AFTER HOURS PHONE: 417-868-0590

AIRPORT ADDRESS: 2300 NORTH AIRPORT BOULEVARD SPRINGFIELD MO 65802

EMAIL: BWEILER@FLYSPRINGFIELD.COM

FBOs:		
OZAIR	417-863-7770	AIRCRAFT MGMT AND CHARTER
WORLDWIDE AIRCRAFT SERVICES	417-865-1879	AIRFRAME-POWERPLANT REPAIRS
PREMIER FLIGHT CENTER	417-720-4066	FLIGHT TRAINING
MIDWEST PREMIER SGF AVIATION	417-868-0590	FUEL, OIL, TIE-DOWN, GPU, LAVATORY, DE-ICE, PRE-HEAT

MECHANICAL SERVICES: **Airframe:** MAJOR **Powerplant:** MAJOR

FUEL TYPE: 100LL ATTENDED JET A ATTENDED

LANDING FEE: NO

OVERNIGHT HANGAR STORAGE: YES

TIEDOWNS FOR AIRCRAFT: YES

GROUND TRANSPORTATION: **Car Rental:** YES **Shuttle:** NO **Courtesy Car:** YES

VENDING MACHINES: YES

OVERNIGHT CAMPING FOR AIRCRAFT FLYING IN: NO

WIFI: YES

INTERNET ACCESS: YES

	NAME	MILES FROM AIRPORT	PHONE	SERVICES
DINING:	APPLEBEE'S	7		11 AM - 10 PM
	CRACKER BARREL	7		6 AM - 10 PM
	RUBY TUESDAY	7		11 AM - 10 PM
	BUBBA'S BBQ	5		11 AM - 9 PM
LODGING:	COURTYARD BY MARRIOTT	2.5	417-869-8600	
	HOLIDAY INN	7	417-865-8600	
	DOUBLE TREE	7	417-831-3131	
	LA QUINTA	3	417-447-4466	
	FAIRFIELD INN & SUITES	7	417-833-9599	
GOLF COURSES:	PAYNE STEWART COURSE	8	417-833-9962	
	DEER LAKE	8	417-865-8888	
CAMP GROUNDS:	ROUTE 66 KOA	9	417-831-3645	

LOCAL ATTRACTIONS: BASS PRO - 7 MILES, WONDERS OF WILDLIFE MUSEUM - 7 MILES, FANTASTIC CAVERNS - 5 MILES.

AIRPORT EVENTS:

COMMENTS: TAXI, UBER, AND LYFT TRANSPORTATION SERVICES AVAILABLE. AVIS, BUDGET, PAYLESS, HERTZ, THRIFTY, DOLLAR, ENTERPRISE, AND NATIONAL CAR RENTAL SERVICES AVAILABLE.

AWOS PHONE: 417-863-6158 ASOS



LATITUDE	LONGITUDE	ELEVATION	MI FROM CBD
37° 14' 44.40"	93° 23' 19.10"	1268	5 NW

RUNWAY	2/20	14/32		
LENGTH	7003'	8000'		
WIDTH	150'	150'		
SURFACE	CONCRETE GRVD	CONCRETE GRVD		
RWY LIGHTS	HIRL	HIRL		
APPR LIGHTS	MALSR/MALS	MALSR/REIL		
VGSI	V4L/P4L	P4R/P4L		

FREQUENCIES	
CTAF	
UNICOM	122.95
LIGHTS	
WEATHER	
ATIS	135.125
AP-PROACH	124.95 (200-019 DEG) 121.1 (020-199 DEG)
DEPAR-TURE	124.95 (200-019 DEG) 121.1 (020-199 DEG)
TOWER	119.9
GROUND	121.9
CLNC DEL	123.675
FSS/RCO	122.1R, 116.9T, 122.55 COU RADIO

NAVIGATION
VOR
RNAV LPV
ILS
LOC

FUEL
100LL
JET A

SPRINGFIELD
DOWNTOWN
3DW



AIRPORT PHONE: 417-862-2418

AIRPORT MANAGER'S NAME: LAUREN LEA

AIRPORT MANAGER'S PHONE: 417-862-2418

AFTER HOURS PHONE: 417-862-2418

AIRPORT ADDRESS: 2546 EAST DIVISION STREET SPRINGFIELD MO 65803

EMAIL: LAUREN@FLY3DW.COM

FBOs: SPRINGFIELD FLYING SERVICE, INC. 417-862-2418 FUEL, MAINT, PILOT SUPPLIES

MECHANICAL SERVICES: **Airframe:** MAJOR **Powerplant:** MAJOR

FUEL TYPE: 100LL 24 HR SELF SERVICE/FULL SERVICE JET A 24 HR SELF SERVICE/FULL SERVICE

LANDING FEE: NO

OVERNIGHT HANGAR STORAGE: YES

TIEDOWNS FOR AIRCRAFT: YES

GROUND TRANSPORTATION: **Car Rental:** YES **Shuttle:** NO **Courtesy Car:** YES

VENDING MACHINES: NO

OVERNIGHT CAMPING FOR AIRCRAFT FLYING IN: NO

WIFI: YES

INTERNET ACCESS: YES

	NAME	MILES FROM AIRPORT	PHONE	SERVICES
DINING:	NUMEROUS DINING FACILITIES	1		
LODGING:	NUMEROUS LODGING FACILITIES	10		
GOLF COURSES:	PAYNE STEWART COURSE	2	417-833-9962	
CAMP GROUNDS:				

LOCAL ATTRACTIONS: BASS PRO/WONDERS OF WILDLIFE, 5 MILES; BRANSON & TABLE ROCK LAKE, 25 MILES; FANTASTIC CAVERNS, 4 MILES.

AIRPORT EVENTS:

COMMENTS: CAUTION: +600' AGL TOWER, 950' NORTH OF THE RWY 29 THRESHOLD. COMPUTER TERMINAL WEATHER SERVICE.

AWOS PHONE:

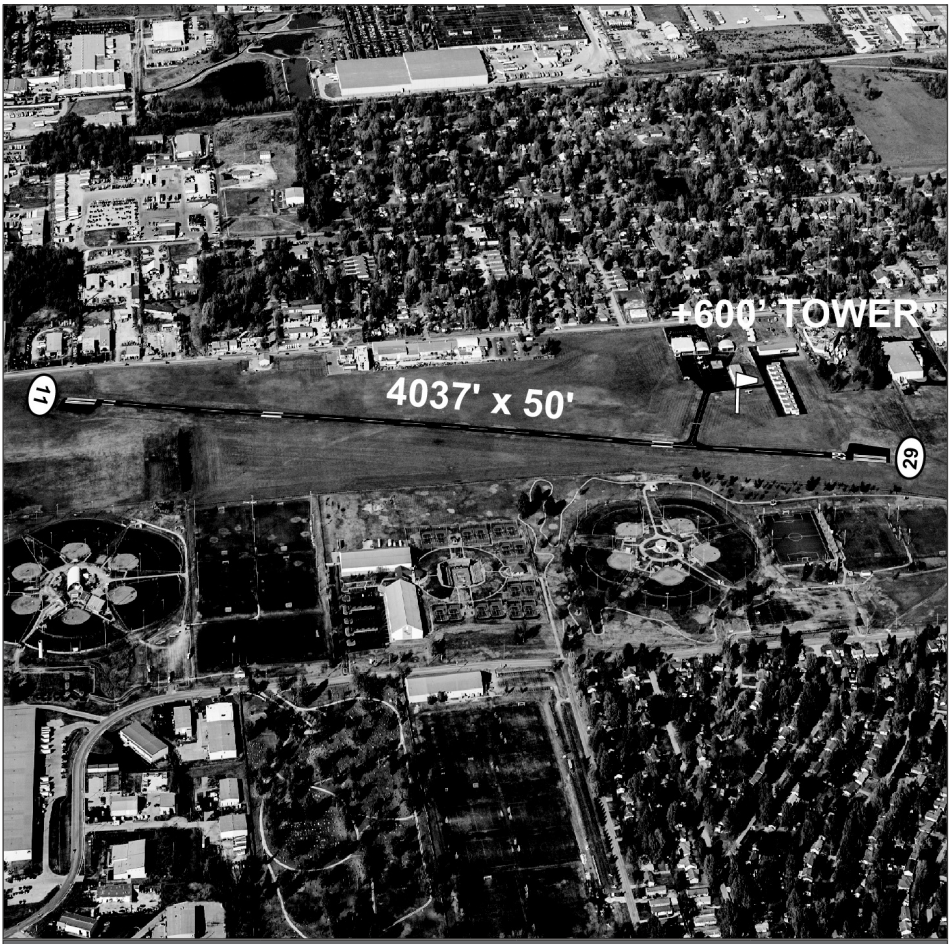

LATITUDE	LONGITUDE	ELEVATION	MI FROM CBD
37° 13' 21.74"	93° 14' 54.06"	1375	0 E

RUNWAY	11/29			
LENGTH	4037'			
WIDTH	50'			
SURFACE	ASPHALT			
RWY LIGHTS	MIRL			
APPR LIGHTS				
VGSI				

FREQUENCIES	
CTAF	122.8
UNICOM	122.8
LIGHTS	122.8
WEATHER	
ATIS	
AP-PROACH	124.95
DEPAR-TURE	124.95
TOWER	
GROUND	
CLNC DEL	
FSS/RCO	

NAVIGATION
RNAV GPS

FUEL
100LL
JET A

SPRINGFIELD
FLYING BAR H RANCH
MO2



AIRPORT PHONE: 417-886-2677

AIRPORT MANAGER'S NAME: DAVID W. HALL, JR

AIRPORT MANAGER'S PHONE: 417-886-2677

AFTER HOURS PHONE: 417-887-5483 H /417-861-2002 M

AIRPORT ADDRESS: 2204 SOUTH FARM ROAD 225 ROGERSVILLE MO 65742

EMAIL: DHALL@BUSSELLHALL.COM

FBOs: NONE

MECHANICAL SERVICES: **Airframe:** NONE **Powerplant:** NONE

FUEL TYPE: NONE

LANDING FEE: NO

OVERNIGHT HANGAR STORAGE: NO

TIEDOWNS FOR AIRCRAFT: NO

GROUND TRANSPORTATION: **Car Rental:** NO **Shuttle:** NO **Courtesy Car:** NO

VENDING MACHINES: NO

OVERNIGHT CAMPING FOR AIRCRAFT FLYING IN: ONLY WITH PRIOR APPROVAL FROM OWNER

WIFI: NO

INTERNET ACCESS: NO

	NAME	MILES FROM AIRPORT	PHONE	SERVICES
DINING:				
LODGING:				
GOLF COURSES:				
CAMP GROUNDS:				

LOCAL ATTRACTIONS: MANY DINING, LODGING, RECREATION AND ENTERTAINMENT OPPORTUNITIES IN SPRINGFIELD, MO AREA.

AIRPORT EVENTS:

COMMENTS: WILDLIFE ON AND INVOF ARPT. AFTER HEAVY RAINS, CALL 417-887-5483 FOR RUNWAY CONDITIONS. LARGE TREES AT NE END OF RUNWAY AND LARGE TREES ON SIDES OF RUNWAY AT SW END. OWNER RECOMMENDS LANDING AND DEPARTING TO THE SOUTHWEST, WINDS PERMITTING.

AWOS PHONE:



LATITUDE	LONGITUDE	ELEVATION	MI FROM CBD
37° 10' 30.54"	93° 07' 44.16"	1380	8 E

RUNWAY	6/24			
LENGTH	2640'			
WIDTH	70'			
SURFACE	TURF			
RWY LIGHTS				
APPR LIGHTS				
VGSI				

FREQUENCIES	
CTAF	122.9
UNICOM	
LIGHTS	
WEATHER	
ATIS	
AP-PROACH	
DEPAR-TURE	
TOWER	
GROUND	
CLNC DEL	
FSS/RCO	

NAVIGATION

FUEL

STEELE
STEELE MUNICIPAL
M12



AIRPORT PHONE: 573-695-8994

AIRPORT MANAGER'S NAME: MIKE LEE

AIRPORT MANAGER'S PHONE: 573-695-3842

AFTER HOURS PHONE: 870-623-0214

AIRPORT ADDRESS: 1051 ADMINISTRATION DRIVE STEELE MO 63877

EMAIL: DUSTERPILOT@BPSNETWORKS.COM

FBOs: EARL'S FLYING SERVICE 573-695-3842 AG AVIATION

MECHANICAL SERVICES: **Airframe:** NONE **Powerplant:** NONE

FUEL TYPE: NONE

LANDING FEE: NO

OVERNIGHT HANGAR STORAGE: NO

TIEDOWNS FOR AIRCRAFT: YES

GROUND TRANSPORTATION: **Car Rental:** NO **Shuttle:** NO **Courtesy Car:** NO

VENDING MACHINES: YES

OVERNIGHT CAMPING FOR AIRCRAFT FLYING IN: YES

WIFI: YES

INTERNET ACCESS: YES

	NAME	MILES FROM AIRPORT	PHONE	SERVICES
DINING:	FAMILY RESTAURANT	2.5	573-695-2252	
LODGING:	DEERFIELD INN	3.5	573-695-9900	
GOLF COURSES:				
CAMP GROUNDS:				

LOCAL ATTRACTIONS:

AIRPORT EVENTS:

COMMENTS: ACTVT LGTG - CTAF.

AWOS PHONE:



LATITUDE	LONGITUDE	ELEVATION	MI FROM CBD
36° 05' 44.20"	89° 51' 34.10"	259	2 NW

RUNWAY	18/36			
LENGTH	3984'			
WIDTH	60'			
SURFACE	ASPHALT			
RWY LIGHTS	MIRL			
APPR LIGHTS				
VGSI				

FREQUENCIES	
CTAF	122.8
UNICOM	122.8
LIGHTS	
WEATHER	
ATIS	116.8
APPROACH	134.65
DEPARTURE	134.65
TOWER	
GROUND	
CLNC DEL	
FSS/RCO	

NAVIGATION
RNAV LPV

FUEL

STOCKTON
STOCKTON MUNICIPAL
MO3



AIRPORT PHONE: 417-276-5210

AIRPORT MANAGER'S NAME: RAYMOND HERYFORD

AIRPORT MANAGER'S PHONE: 417-955-1432

AFTER HOURS PHONE: 417-955-1432

AIRPORT ADDRESS: 16210 SOUTH 1425 ROAD STOCKTON MO 65785

EMAIL: CITYCLERK@STOCKTONMO.ORG

FBOs: CITY OF STOCKTON 417-276-5210 FUEL

MECHANICAL SERVICES: **Airframe:** NONE **Powerplant:** NONE

FUEL TYPE: 100LL 24 HR SELF SERVICE

LANDING FEE: NO

OVERNIGHT HANGAR STORAGE: NO

TIEDOWNS FOR AIRCRAFT: YES

GROUND TRANSPORTATION: **Car Rental:** NO **Shuttle:** NO **Courtesy Car:** YES

VENDING MACHINES: NO

OVERNIGHT CAMPING FOR AIRCRAFT FLYING IN: NO

WIFI: NO

INTERNET ACCESS: NO

	NAME	MILES FROM AIRPORT	PHONE	SERVICES
DINING:	BOAT HOUSE BBQ	0.25	417-276-5361	LUNCH, DINNER
	ENRIQUES MEXICAN GRILL	3	417-276-6503	LUNCH, DINNER
	COUNTRY CORNERS CAFE	3	417-276-5411	BFAST, LNCH, DNR
LODGING:	OWL HAVEN	3	417-276-4907	
	MT. CARMEL INN	10	417-276-3349	
	ORLEANS TRAIL RESORT	4	417-276-3566	
GOLF COURSES:	STOCKTON COUNTRY CLUB	3	417-276-5417	CARTS AVAILABLE
CAMP GROUNDS:	STATE PARK MARINA	8	417-276-5161	
	CRAB TREE COVE	5	417-276-6799	

LOCAL ATTRACTIONS: DAM & POWER PLANT TOURS 417 276-3113. HAMMONS WALNUT FACTORY & GIFT SHOP. ANNUAL WALNUT FESTIVAL-LAST WEEKEND OF SEPT. ANTIQUE & FLEA MARKET SHOPS, 25,000 ACRE CLEAN WATER FISHING AND SAILING LAKE.

AIRPORT EVENTS:

COMMENTS: MOTELS/RESTAURANTS OFFER SHUTTLE. NUMEROUS DINING, LODGING, AND CAMPING FACILITIES. ACTIVATE LIGHTING 5 CLICKS - CTAF.

AWOS PHONE:



LATITUDE	LONGITUDE	ELEVATION	MI FROM CBD
37° 39' 37.00"	93° 49' 00.60"	1043	3 SW

RUNWAY	1/19			
LENGTH	3060'			
WIDTH	50'			
SURFACE	ASPHALT			
RWY LIGHTS	LIRL			
APPR LIGHTS				
VGSI				

FREQUENCIES	
CTAF	122.9
UNICOM	
LIGHTS	
WEATHER	
ATIS	116.9
APPROACH	124.95
DEPARTURE	124.95
TOWER	
GROUND	
CLNC DEL	
FSS/RCO	

NAVIGATION
VOR
RNAV GPS

FUEL
100LL

SULLIVAN
SULLIVAN REGIONAL
UUV



AIRPORT PHONE: 573-468-4912

AIRPORT MANAGER'S NAME: DEAN BLANKENSHIP

AIRPORT MANAGER'S PHONE: 573-578-0656

AFTER HOURS PHONE: 573-578-0565

AIRPORT ADDRESS: 1249 AIRPORT ROAD SULLIVAN MO 63080

EMAIL: STREETS@SULLIVAN.MO.US

FBOs: CITY OF SULLIVAN 573-468-2631 FUEL, MAINTENANCE

MECHANICAL SERVICES: **Airframe:** MAJOR **Powerplant:** MINOR

FUEL TYPE: 100LL 24 HR SELF SERVICE JET A 24 HR SELF SERVICE

LANDING FEE: NO

OVERNIGHT HANGAR STORAGE: NO

TIEDOWNS FOR AIRCRAFT: YES

GROUND TRANSPORTATION: **Car Rental:** NO **Shuttle:** NO **Courtesy Car:** NO

VENDING MACHINES: YES (SODA)

OVERNIGHT CAMPING FOR AIRCRAFT FLYING IN: NO

WIFI: YES

INTERNET ACCESS: YES

	NAME	MILES FROM AIRPORT	PHONE	SERVICES
DINING:	SILO RESTAURANT	1.2	573-468-6114	W-TH 6AM-8PM,F-SA 8:30PM,SU 7AM-4PM
	DENNY'S	0.5	573-468-4799	OPEN 24 HOURS
	EL NOPAL - MEXICAN	1	573-860-5214	11 AM - 9 PM
	CRACKER BARREL	1.5	573-468-5595	SU-TH 6AM-10PM, F-SA 11PM
	APPLEBEE'S	1	573-860-2143	11AM - 12 AM DAILY
	IMO'S PIZZA	1	573-860-4667	11AM-10PM SU-TH, 11PM F-SA
	CHINA KING	1	573-860-8811	TU-SU 10:30AM-9:30PM,CLSD M
	RICH'S FAMOUS BURGERS	1	573-468-5555	7AM-8PM
LODGING:	BAYMONT INN	1.5	573-367-2211	
	COMFORT INN	2	573-468-7800	
	SUPER 8	2	573-468-8076	
	MOTEL 6	1.5	573-468-4119	
	AMERICA'S BEST	1.5	573-468-3136	
GOLF COURSES:	SULLIVAN GOLF COURSE	2.5	573-468-5803	6:30 AM - 7 PM DAILY
CAMP GROUNDS:	MERAMEC STATE PARK CAMPGROUND	5	573-468-6519	

LOCAL ATTRACTIONS: CANOEING, MERAMEC STATE PARK, MERAMEC CAVERNS, MERAMEC RIVER, ROUTE 66.

AIRPORT EVENTS: ANNUAL AUGUST FALL FLY-IN. SKYDIVE STL 636-524-5244. HOURS TH-SU 8AM-6PM, CLOSED M-W. INFO AT SKYDIVINGSTL.COM

COMMENTS: RWY 24 - RIGHT TRAFFIC. AIRPORT FACILITY HAS A CLASSROOM FOR TRAINING OR MEETING PURPOSES. COMPUTER TERMINAL WEATHER SERVICES. INCREASE LIGHTING INTENSITY CTAF.

AWOS PHONE: 573-860-2596



LATITUDE	LONGITUDE	ELEVATION	MI FROM CBD
38° 14' 00.50"	91° 09' 51.40"	933	1 N

RUNWAY	6/24
LENGTH	4500'
WIDTH	75'
SURFACE	CONCRETE
RWY LIGHTS	MIRL
APPR LIGHTS	
VGSI	P2L/P2L

FREQUENCIES	
CTAF	122.7
UNICOM	122.7
LIGHTS	122.7
WEATHER	119.375 AWOS
ATIS	
AP-PROACH	128.35
DEPAR-TURE	128.35
TOWER	
GROUND	
CLNC DEL	
FSS/RCO	

NAVIGATION
RNAV LPV

FUEL
100LL
JET A

TARKIO
GOULD PETERSON MUNICIPAL
K57



AIRPORT PHONE: 816-244-6927

AIRPORT MANAGER'S NAME: BROOKS HURST

AIRPORT MANAGER'S PHONE: 816-244-6927

AFTER HOURS PHONE: 816-244-6927

AIRPORT ADDRESS: 19206 HIGHWAY O
TARKIO MO 64491

EMAIL: WINGNUTSFLYINGCIRCUS@YAHOO.COM

FBOs: WING NUTS FLYING CIRCUS 816-244-6927 FUEL, AG AVIATION

MECHANICAL SERVICES: **Airframe:** MINOR **Powerplant:** MINOR

FUEL TYPE: 100LL 24 HR SELF SERVICE

LANDING FEE: NO

OVERNIGHT HANGAR STORAGE: NO

TIEDOWNS FOR AIRCRAFT: YES

GROUND TRANSPORTATION: **Car Rental:** NO **Shuttle:** NO **Courtesy Car:** YES

VENDING MACHINES: NO

OVERNIGHT CAMPING FOR AIRCRAFT FLYING IN: NO

WIFI: YES

INTERNET ACCESS: YES

	NAME	MILES FROM AIRPORT	PHONE	SERVICES
DINING:	SUBWAY	2	660-736-4500	9 AM - 9 PM
	TORREY PINES	2	660-736-4522	6 AM - 10 PM
LODGING:	BIG T MOTEL	2	660-736-4174	
GOLF COURSES:	TARKIO GOLF CLUB	2.5	660-736-4776	
CAMP GROUNDS:				

LOCAL ATTRACTIONS:

AIRPORT EVENTS: PLEASE VISIT: WWW.WINGNUTSFLYINGCIRCUS.COM - FLY-IN AND BIENNIAL AIRSHOW SECOND SATURDAY IN JULY.

COMMENTS: ACTIVATE LGTG-CTAF. CROPDUSTING AIRCRAFT ON AND INVOF AIRPORT.

AWOS PHONE:



LATITUDE	LONGITUDE	ELEVATION	MI FROM CBD
40° 26' 43.76"	95° 22' 02.30"	916	1 E

RUNWAY	18/36			
LENGTH	3600'			
WIDTH	75'			
SURFACE	CONCRETE			
RWY LIGHTS	MIRL			
APPR LIGHTS				
VGSI	P2L/P2L			

FREQUENCIES	
CTAF	122.9
UNICOM	
LIGHTS	122.9
WEATHER	
ATIS	
AP-PROACH	119.6
DEPAR-TURE	119.6
TOWER	
GROUND	
CLNC DEL	
FSS/RCO	

NAVIGATION
RNAV LPV

FUEL
100LL

THAYER
THAYER MEMORIAL
42M



AIRPORT PHONE: 417-264-3921

AIRPORT MANAGER'S NAME: CITY OF THAYER

AIRPORT MANAGER'S PHONE: 417-264-3921

AFTER HOURS PHONE: 417-264-3819

AIRPORT ADDRESS: COUNTY ROAD 359 THAYER MO 65791

EMAIL: CITYOFTHAYER@CENTURYTEL.NET

FBOs: CITY OF THAYER 417-264-3921

MECHANICAL SERVICES: **Airframe:** NONE **Powerplant:** NONE

FUEL TYPE: NONE

LANDING FEE: NO

OVERNIGHT HANGAR STORAGE: NO

TIEDOWNS FOR AIRCRAFT: YES

GROUND TRANSPORTATION: **Car Rental:** NO **Shuttle:** NO **Courtesy Car:** YES

VENDING MACHINES: NO

OVERNIGHT CAMPING FOR AIRCRAFT FLYING IN: NO

WIFI: NO

INTERNET ACCESS: NO

	NAME	MILES FROM AIRPORT	PHONE	SERVICES
DINING:	CIELITRO LINDO MEXICAN RESTAURANT	3	417-246-4892	11 AM - 9 PM
	COUNTRY COTTAGE	2	417-264-3443	6 AM - 10 PM
	MCDONALD'S	3	417-264-2712	FAST FOOD
	DAIRY QUEEN	3	417-264-2138	FAST FOOD
	STATE LINE RESTAURANT	4	417-264-7303	NEW AMERICAN
	FIELD HOUSE TRAINING AND EATS	3	870-847-0617	7AM-7PM
	SONIC	5	870-625-7770	10AM-10PM
	SUBWAY	3	417-264-2047	8AM-9PM
LODGING:	HAMPTON INN	25	417-255-0442	
	MAMMOTH SPRING LODGE	4	417-264-3888	
GOLF COURSES:	WEST PLAINS	25	417-256-9824	
	CHEROKEE VILLAGE NORTH AND SOUTH	20	870-257-2555	
	HORSESHOE BEND TURKEY MOUNTAIN	40	870-670-5292	
CAMP GROUNDS:	MAMMOTH SPRING	4	870-625-7393	
	RIVERSIDE RESORT	10	870-625-7501	

LOCAL ATTRACTIONS: CANOEING, TROUT FISHING, MOUNTAIN MUSIC, GRAND GULF STATE PARK - 5 MILES. MAMMOTH SPRING STATE PARK, MAMOTHER SPRING, NATIONAL FISH AQUARIUM-5 MILES. HARDWOODS SPORTS COMPLEX-5 MILES.

AIRPORT EVENTS:

COMMENTS: RWY 27 - RGT TFC. ACTIVATE LGTG-CTAF. JORDAN'S TRAVEL CENTER 5 MILES FROM AIRPORT

AWOS PHONE:



LATITUDE	LONGITUDE	ELEVATION	MI FROM CBD
36° 31' 20.38"	91° 34' 21.07"	808	2 W

RUNWAY	9/27
LENGTH	4200'
WIDTH	50'
SURFACE	ASPHALT
RWY LIGHTS	LIRL
APPR LIGHTS	
VGSI	

FREQUENCIES	
CTAF	122.9
UNICOM	
LIGHTS	122.9
WEATHER	
ATIS	114.5
AP-PROACH	
DEPAR-TURE	
TOWER	
GROUND	
CLNC DEL	
FSS/RCO	

NAVIGATION

FUEL

TRENTON
TRENTON MUNICIPAL
TRX



AIRPORT PHONE: 660-359-2013 EXT 2116

AIRPORT MANAGER'S NAME: WES BARONE

AIRPORT MANAGER'S PHONE: 660-359-2013 EXT 2116

AFTER HOURS PHONE: 660-359-5552 FIRE DEPT

AIRPORT ADDRESS: 1400 AIRPORT ROAD TRENTON MO 64683

EMAIL: WBARONE@TRENTONMO.COM

FBOs:

CITY OF TRENTON	660-359-2013	FUEL
DLS AVIATION, LLC	660-635-1631	AIRCRAFT RENTAL

MECHANICAL SERVICES: **Airframe:** NONE **Powerplant:** NONE

FUEL TYPE: 100LL 24 HR SELF SERVICE JET A WITH PRIST 24 HR SELF SERVICE

LANDING FEE: NO

OVERNIGHT HANGAR STORAGE: YES - CALL 660 359-2013

TIEDOWNS FOR AIRCRAFT: YES

GROUND TRANSPORTATION: **Car Rental:** NO **Shuttle:** NO **Courtesy Car:** YES

VENDING MACHINES: YES

OVERNIGHT CAMPING FOR AIRCRAFT FLYING IN: YES - WITH PERMISSION, SHOWER AVAILABLE

WIFI: YES - PASSWORD PROVIDED

INTERNET ACCESS: YES

	NAME	MILES FROM AIRPORT	PHONE	SERVICES
DINING:	DINO'S FAMILY RESTAURANT	1	660-359-5566	HOME STYLE COOKING
	EL TORO'S	1	660-359-6001	MEXICAN CUISINE
	EL NOPAL	2	660-359-7040	MEXICAN CUISINE
	CHINA ONE	2	660-359-4500	CHINESE CUISINE
	CHESAPEAKE ON MAIN	2	660-350-1605	SEAFOOD/STEAKHOUSE
	WASHINGTON STREET FOOD & DRINK	1	660-359-9800	AMERICAN CUISINE
	UPROOTED KITCHEN	3	660-734-3926	SANDWICHES AND PUB FOOD
	SUBWAY	2	660-359-7827	SUB SANDWICHES
LODGING:	COBBLESTONE INN	1	660-358-1383	
	K4C COTTAGE RENTALS	1	417-261-7777	
GOLF COURSES:	RIVERSIDE COUNTRY CLUB	2.5	660-359-6004	
CAMP GROUNDS:	CROWDER STATE PARK	6	660-359-6473	

LOCAL ATTRACTIONS: GRUNDY COUNTY MUSEUM, NORTH CENTRAL MISSOURI FAIR - 1ST WEEK IN AUGUST AT FAIRGROUNDS, MISSOURI DAYS FESTIVAL - 3RD WEEK IN OCTOBER AT FAIRGROUNDS, TRENTON ACTING GUILD AT THE GRUNDY COUNTY LIBRARY'S HOOVER THEATRE, MID-AMERICA MUSIC FESTIVAL 660-357-2208. PLEASE VISIT: WWW.TRENTONMO.COM

AIRPORT EVENTS:

COMMENTS: ACTIVATE LGTG CTAF. NEW FUELMASTER POS - 24 HR SELF SERVICE FUEL.

AWOS PHONE:



LATITUDE	LONGITUDE	ELEVATION	MI FROM CBD
40° 05' 00.70"	93° 35' 26.30"	758	1 E

RUNWAY	18/36			
LENGTH	4307'			
WIDTH	75'			
SURFACE	ASPHALT			
RWY LIGHTS	MIRL			
APPR LIGHTS	REIL/REIL			
VGSI	P4L/P4L			

FREQUENCIES	
CTAF	122.8
UNICOM	122.8
LIGHTS	122.8
WEATHER	
ATIS	
AP-PROACH	125.25
DEPAR-TURE	125.25
TOWER	
GROUND	
CLNC DEL	
FSS/RCO	122.2

NAVIGATION
RNAV LPV

FUEL
100LL
JET A

UNIONVILLE
UNIONVILLE MUNICIPAL
K43



AIRPORT PHONE: 660-947-2438

AIRPORT MANAGER'S NAME: DOUG HURLEY

AIRPORT MANAGER'S PHONE: 660-947-2437

AFTER HOURS PHONE: 660-216-8893

FBOs: NONE

AIRPORT ADDRESS: MO HWY 5 AND WILDFLOWER DRIVE UNIONVILLE MO 63565

EMAIL: CABLE@NEMR.NET

MECHANICAL SERVICES: **Airframe:** NONE **Powerplant:** NONE

FUEL TYPE: NONE

LANDING FEE: NO

OVERNIGHT HANGAR STORAGE: NO

TIEDOWNS FOR AIRCRAFT: YES

GROUND TRANSPORTATION: **Car Rental:** NO **Shuttle:** NO **Courtesy Car:** NO

VENDING MACHINES: NO

OVERNIGHT CAMPING FOR AIRCRAFT FLYING IN: YES

WIFI: NO

INTERNET ACCESS: NO

	NAME	MILES FROM AIRPORT	PHONE	SERVICES
DINING:	LAKE THUNDERHEAD MARINA	1.5	660-947-4149	6 AM - 6 PM SUMMER ONLY
	SQUARE VIEW DINNER	5	660-947-3501	5 AM - 10 PM
	UNIONVILLE SALE BARN CAFE	5.8	660-947-4103	6 AM - 8 PM
LODGING:	FANCY FARM MOTEL	5.5	660-947-2472	
	SQUARE VIEW INN	5.5	660-947-2301	
	ALAMO INN	5.5	660-947-2608	
GOLF COURSES:	LAKE THUNDERHEAD GOLF	0.5	660-947-3267	
	UNIONVILLE COUNTRY CLUB	6	660-947-3100	
CAMP GROUNDS:	LAKE THUNDERHEAD	0.5	660-947-3267	
	CITY PARK	5.5	660-947-2438	

LOCAL ATTRACTIONS: SUMMER'S NIGHT FESTIVAL - LAST SATURDAY IN JULY. COUNTY FAIR BEGINS TUESDAY AFTER LABOR DAY.

AIRPORT EVENTS:

COMMENTS: ACTIVATE LGTG-CTAF. RIGHT TRAFFIC RWY 35. CAMP SITE AVAILABLE AT LAKE, WITHIN WALKING DISTANCE OF AIRPORT.

AWOS PHONE:



LATITUDE	LONGITUDE	ELEVATION	MI FROM CBD
40° 32' 24.80"	93° 01' 31.90"	1045	3 N

RUNWAY	17/35			
LENGTH	2805'			
WIDTH	49'			
SURFACE	ASPHALT			
RWY LIGHTS	LIRL			
APPR LIGHTS				
VGSI				

FREQUENCIES	
CTAF	122.9
UNICOM	
LIGHTS	122.9
WEATHER	
ATIS	
AP-PROACH	
DEPAR-TURE	
TOWER	
GROUND	
CLNC DEL	
FSS/RCO	

NAVIGATION

FUEL

VAN BUREN
BOLLINGER CRASS MEMORIAL
MO5



AIRPORT PHONE: 573-323-4335 CITY HALL

AIRPORT MANAGER'S NAME: RON KEENEY

AIRPORT MANAGER'S PHONE: 573-323-4335

AFTER HOURS PHONE: 573-323-4394 POLICE DISPATCH

AIRPORT ADDRESS: AIRPORT ROAD VAN BUREN MO 63965

EMAIL: CLERK@CITYOFVANBUREN.COM

FBOs: CITY OF VAN BUREN 573-323-4335

MECHANICAL SERVICES: **Airframe:** NONE **Powerplant:** NONE

FUEL TYPE: NONE

LANDING FEE: NO

OVERNIGHT HANGAR STORAGE: NO

TIEDOWNS FOR AIRCRAFT: NO

GROUND TRANSPORTATION: **Car Rental:** NO **Shuttle:** NO **Courtesy Car:** NO

VENDING MACHINES: NO

OVERNIGHT CAMPING FOR AIRCRAFT FLYING IN: NO

WIFI: NO

INTERNET ACCESS: NO

	NAME	MILES FROM AIRPORT	PHONE	SERVICES
DINING:	SUBWAY/MCDONALD'S	2		11AM -9 PM/6:30 AM-10PM
	GODFATHER'S PIZZA/LAS MARGARITAS	2		11:00 AM - 10 PM
	FLOAT STREAM RESTAURANT	2.5		5 AM - 8 PM
	JOLLY CONE (MARCH-OCTOBER)	1.5		9 AM - 11 PM
	SPRINGHOUSE CAFE	1.5		6 AM - 8 PM
	BLUE HERON RESTAURANT	2.5		
	WHITE OAK DELI	1.5		
	SMALLEYS BBQ & CONV.	1.5		
LODGING:	CURRENT RIVER INN	1.5	573-323-4274	
	THE LANDING	2.5	573-323-8156	
	BIG SPRINGS ROAD MOTEL	3	573-323-8128	
GOLF COURSES:				
CAMP GROUNDS:	BIG SPRINGS RIVER CAMP	7	573-323-8328	
	DEER RUN CAMPGROUND		573-323-4447	

LOCAL ATTRACTIONS: BIG SPRINGS NATIONAL PARK, CURRENT RIVER.

AIRPORT EVENTS:

COMMENTS:

AWOS PHONE:



LATITUDE	LONGITUDE	ELEVATION	MI FROM CBD
37° 00' 33.80"	91° 00' 24.80"	652	1 N

RUNWAY	2/20			
LENGTH	2600'			
WIDTH	50'			
SURFACE	ASPHALT			
RWY LIGHTS				
APPR LIGHTS				
VGSI				

FREQUENCIES	
CTAF	122.9
UNICOM	
LIGHTS	
WEATHER	
ATIS	
AP-PROACH	
DEPAR-TURE	
TOWER	
GROUND	
CLNC DEL	
FSS/RCO	

NAVIGATION

FUEL

VERSAILLES
ROY OTTEN MEMORIAL
3VS



AIRPORT PHONE: 573-378-4634 CITY HALL

AIRPORT MANAGER'S NAME: CITY OF VERSAILLES

AIRPORT MANAGER'S PHONE: 573-378-4634

AFTER HOURS PHONE: 573-378-0623 NON-EMERGENCY

AIRPORT ADDRESS: 10998 HIGHWAY 52 VERSAILLES MO 65084

EMAIL: CITYVERSAILLES@SBCGLOBAL.NET

FBOs: CITY OF VERSAILLES 573-378-4634 FUEL

MECHANICAL SERVICES: **Airframe:** NONE **Powerplant:** NONE

FUEL TYPE: 100LL 24 HR SELF SERVICE

LANDING FEE: NO

OVERNIGHT HANGAR STORAGE: NO

TIEDOWNS FOR AIRCRAFT: YES

GROUND TRANSPORTATION: **Car Rental:** NO **Shuttle:** NO **Courtesy Car:** NO

VENDING MACHINES: NO

OVERNIGHT CAMPING FOR AIRCRAFT FLYING IN: NO

WIFI: YES

INTERNET ACCESS: YES

	NAME	MILES FROM AIRPORT	PHONE	SERVICES
DINING:	PIONEER RESTAURANT	1.5	573-378-5886	M-SA 6AM-8PM CLSD SU
	SUBWAY	1.5	573-378-5640	M-SA 9AM-10:30, SU 9AM-7PM
	MCDONALD'S	1.5	573-378-4961	SU-TH 5AM-11PM, F-SA 5AM-12AM
	B&B DRIVE IN	1.5	573-378-6470	M-F 10AM-6PM, SA 10AM-2PM, CLSD SU
	VERA CRUZ MEXICAN RESTAURANT	1.5	573-378-5757	SU-M-TU-TH 11AM-9:30PM, CLSD W, F 11AM-11PM, SA 11AM-10:30PM
	SONIC	1.5	573-378-2226	M-SA 7AM-11PM, SU 8AM-11PM
	DARI-KUP	2	573-378-4625	M-F 10AM-4:30PM, SA 10AM-4PM, SU CLSD
LODGING:	WESTERN HILLS MOTEL	1.5	573-378-4663	
	HAWTHORNE INN B & B	2.5	573-378-2020	
GOLF COURSES:	ROLLING HILLS COUNTRY CLUB		573-378-5109	
CAMP GROUNDS:	ROCK ISLAND RV PARK		360-870-8343	
	VERSAILLES CITY PARK		573-539-5853	

LOCAL ATTRACTIONS: LAKE OF THE OZARKS, VERSAILLES OLDE TYME APPLE FESTIVAL-FIRST WEEKEND IN OCTOBER, MENNONITE BED & BREAKFAST, JACOB'S CAVE SWAP MEET-JUNE & SEPTEMBER. PLEASE VISIT WEBSITE: WWW.CITYOFVERSAILLESMO.COM EMAIL: CITYVERSAILLES@SBCGLOBAL.NET

AIRPORT EVENTS: EAA CHAPTER MEETINGS 3RD SATURDAY OF EACH MONTH. EAA YOUNG EAGLE EVENTS THROUGH-OUT THE YEAR.

COMMENTS: RWY 25 - RGT TFC. COMPUTER TERMINAL WEATHER SERVICE. PILOT CONTROLLED LGTG - ACTIVATE LGTG CTAF.

AWOS PHONE:



LATITUDE	LONGITUDE	ELEVATION	MI FROM CBD
38° 25' 41.78"	92° 52' 30.95"	1027	2 W

RUNWAY	7/25	HELIPAD H1		
LENGTH	2805'	50'		
WIDTH	39'	50'		
SURFACE	ASPHALT	CONCRETE		
RWY LIGHTS	LIRL	PERIMETER		
APPR LIGHTS				
VGSI				

FREQUENCIES	
CTAF	122.8
UNICOM	122.8
LIGHTS	122.8
WEATHER	
ATIS	
AP-PROACH	
DEPAR-TURE	
TOWER	
GROUND	
CLNC DEL	
FSS/RCO	

NAVIGATION

FUEL

100LL

WARRENSBURG
UCM SKYHAVEN
RCM



AIRPORT PHONE: 660-543-4921

AIRPORT MANAGER'S NAME: DAN DIETZ

AIRPORT MANAGER'S PHONE: 660-543-4460/660-422-1110 M

AFTER HOURS PHONE: 660-422-1110

AIRPORT ADDRESS: NW 251 ROAD & HWY 50 WARRENSBURG MO 64093

EMAIL: DIETZ@UCMO.EDU

FBOs: UCM AVIATION 660-543-4921 MINOR EMERGENCY REPAIRS ONLY

MECHANICAL SERVICES: **Airframe:** NONE **Powerplant:** NONE

FUEL TYPE: 100LL ATTENDED JET A+ ATTENDED

LANDING FEE: NO

OVERNIGHT HANGAR STORAGE: NO

TIEDOWNS FOR AIRCRAFT: YES

GROUND TRANSPORTATION: **Car Rental:** NO **Shuttle:** NO **Courtesy Car:** NO

VENDING MACHINES: YES

OVERNIGHT CAMPING FOR AIRCRAFT FLYING IN: NO

WIFI: YES

INTERNET ACCESS: YES

	NAME	MILES FROM AIRPORT	PHONE	SERVICES
DINING:	COUNTRY KITCHEN	3	660-747-3149	
	HEROES	4	660-747-3162	
	PLAYERS	4	660-747-2115	
	APPLEBEES	3	660-747-1683	
	IHOP	3	660-362-0400	
	RIB CRIB	3	660-747-2180	
	FITTERS	4	660-429-3500	
	TRADITIONS	6	660-543-8694	
LODGING:	DAYS INN	3	660-429-2400	
	COMFORT INN	4	660-429-4848	
	FAIRFIELD INN & SUITES	3	660-422-3540	
	SUPER 8	3	660-429-2183	
	HOLIDAY INN EXPRESS	4	660-656-2020	
GOLF COURSES:	HIDDEN PINES COUNTRY CLUB	5	660-747-5515	
	MULES NATIONAL GOLF CLUB	6	660-543-4182	
CAMP GROUNDS:	KNOB NOSTER STATE PARK	10	660-563-2463	

LOCAL ATTRACTIONS: UNIVERSITY OF CENTRAL MISSOURI - 5 MILES. WHITEMAN AFB - 10 MILES.

AIRPORT EVENTS:

COMMENTS: EXTENSIVE STUDENT TRAINING AT THE FACILITY. ACTIVATE LIGHTING CTAF. RWY 19 AND RWY 14 RIGHT TRAFFIC. PILOT LOUNGE AND SUPPLIES, FLIGHT PLANNING ROOM. WHITEMAN APPROACH 660-687-4878. TAXI SERVICE AVBL.

AWOS PHONE: 660-422-7010



LATITUDE	LONGITUDE	ELEVATION	MI FROM CBD
38° 47' 03.02"	93° 48' 10.28"	798	3 NW

RUNWAY	1/19	14/32		
LENGTH	4206'	2801'		
WIDTH	75'	60'		
SURFACE	CONCRETE/ ASPHALT	ASPHALT		
RWY LIGHTS	MIRL	MIRL		
APPR LIGHTS	REIL/REIL	REIL/REIL		
VGSI	P4L/P4L	NONE/NONE		

FREQUENCIES	
CTAF	123.0
UNICOM	123.0
LIGHTS	123.0
WEATHER	119.575 AWOS
ATIS	
AP-PROACH	WHITEMAN 127.45 KANSAS CITY 135.575
DEPAR-TURE	WHITEMAN 125.925 KANSAS CITY 135.575
TOWER	
GROUND	
CLNC DEL	
FSS/RCO	

NAVIGATION
VOR
RNAV LPV

FUEL
100LL
JET A

WARSAW
WARSAW MUNICIPAL
RAW



AIRPORT PHONE: 660-438-2415

AIRPORT MANAGER'S NAME: RANDY POGUE

AIRPORT MANAGER'S PHONE: 660-438-5522

AFTER HOURS PHONE: 660-477-3611

AIRPORT ADDRESS: 19283 AIRPORT LANE
WARSAW MO 65355

EMAIL: RANDY.POGUE@WELCOMETOWARSAW.COM

FBOs:

CITY OF WARSAW	660-438-5522	FUEL
CHASAERO, LLC	660-223-9166	MAINTENANCE, INSTRUCTION

MECHANICAL SERVICES: **Airframe:** MAJOR **Powerplant:** MAJOR

FUEL TYPE: 100LL 24 HR SELF SERVICE

LANDING FEE: NO

OVERNIGHT HANGAR STORAGE: NO

TIEDOWNS FOR AIRCRAFT: YES

GROUND TRANSPORTATION: **Car Rental:** NO **Shuttle:** NO **Courtesy Car:** YES

VENDING MACHINES: NO

OVERNIGHT CAMPING FOR AIRCRAFT FLYING IN: NEARBY - SOUTH OF AIRPORT 7 MILES - MANY CAMPING FACILITIES

WIFI: YES

INTERNET ACCESS: YES

	NAME	MILES FROM AIRPORT	PHONE	SERVICES
DINING:	NORTH LEVEE RESTAURANT & LOUNGE	7	660-438-4263	STEAKS, BURGERS
	EL CAMINO REAL	7	660-438-9994	MEXICAN RESTAURANT
	DAM RESTAURANT	7	660-438-3060	STEAKS, BURGERS
	NEE NEE'S ITALIAN STEAKHOUSE	9	660-438-4421	ITALIAN, STEAKS
	R-BAR & GRILL	9	660-438-7227	STEAKS, BAR & GRILL
	THE LANDING	9	660-438-2732	AMERICAN
	THE YELLOW DELI	9	660-438-2581	DINNER SPECIALS, SANDWICHES
LODGING:	PARKFIELD INN	7	660-438-2474	
	LAKES INN	8	660-438-2882	
GOLF COURSES:	SHAWNEE BEND MUNICIPAL	7	660-438-6115	9 - HOLE COURSE, CLUBHOUSE AND DRIVING RANGE.
CAMP GROUNDS:	DEER REST CAMP PARK	9	660-438-6005	
	PECAN GROVE LOG CABINS	10	660-438-7688	

LOCAL ATTRACTIONS: HARRY S. TRUMAN LAKE & VISITOR'S CENTER, LOST VALLEY FISH HATCHERY, DOWNTOWN & DRAKE HARBOR RECREATION AREA WITH WALKING AND BICYCLE TRAILS, JOE DICE SUSPENSION WALKING BRIDGE -7 MILES SOUTH. PLEASE VISIT: WWW.WELCOMETOWARSAW.COM

AIRPORT EVENTS:

COMMENTS: COURTESY CAR AVAILABLE UPON PRIOR REQUEST. ACTIVATE LIGHTING CTAF.

AWOS PHONE: 660-547-3761



LATITUDE	LONGITUDE	ELEVATION	MI FROM CBD
38° 20' 52.25"	93° 20' 43.40"	936	6 N

RUNWAY	18/36
LENGTH	4000'
WIDTH	75'
SURFACE	CONCRETE
RWY LIGHTS	MIRL
APPR LIGHTS	REIL/REIL
VGSI	P4L/P4L

FREQUENCIES	
CTAF	122.9
UNICOM	
LIGHTS	122.9
WEATHER	118.325 AWOS
ATIS	
AP-PROACH	WHITEMAN 127.45 KANSAS CITY 135.575
DEPAR-TURE	WHITEMAN 125.925 KANSAS CITY 135.575
TOWER	
GROUND	
CLNC DEL	
FSS/RCO	

NAVIGATION

RNAV LPV

RNAV GPS

FUEL

100LL

WASHINGTON
WASHINGTON REGIONAL
FYG



AIRPORT PHONE: 636-433-5454

AIRPORT MANAGER'S NAME: KEVIN HELLMANN

AIRPORT MANAGER'S PHONE: 636-283-4220

AFTER HOURS PHONE: 636-283-4220

AIRPORT ADDRESS: 12958 HIGHWAY 47 WASHINGTON MO 63090

EMAIL: KHELLMANN@WASHMO.GOV

FBOs: CITY OF WASHINGTON 636-433-5454 FUEL, MAINTENANCE

MECHANICAL SERVICES: **Airframe:** MAJOR **Powerplant:** MAJOR

FUEL TYPE: 100LL ATTENDED JET A ATTENDED

LANDING FEE: NO

OVERNIGHT HANGAR STORAGE: YES

TIEDOWNS FOR AIRCRAFT: YES

GROUND TRANSPORTATION: **Car Rental:** YES **Shuttle:** NO **Courtesy Car:** YES

VENDING MACHINES: YES

OVERNIGHT CAMPING FOR AIRCRAFT FLYING IN: NO

WIFI: YES

INTERNET ACCESS: YES

	NAME	MILES FROM AIRPORT	PHONE	SERVICES
DINING:	NUMEROUS DINING FACILITIES IN AREA NUMEROUS WINERIES	3 WITHIN 25 MILES		
LODGING:	BEST WESTERN OLD DUTCH HOTEL SUPER 8	4.5 3.5 3	636-390-8877 636-390-4400 636-390-0088	
GOLF COURSES:	WOLF HOLLOW BOONE VALLEY GOLF CLUB	9 10	636-390-8100 636-928-5200	
CAMP GROUNDS:				

LOCAL ATTRACTIONS: PLEASE VISIT: WWW.DOWNTOWNWASHMO.ORG; WWW.WASHMOCHAMBER.ORG; WWW.WASHMO.GOV

AIRPORT EVENTS:

COMMENTS: RWY 15 - RGT TFC. ACTIVATE LGTG-CTAF. CAR RENTAL 636-390-0051.

AWOS PHONE: 636-433-5914



LATITUDE	LONGITUDE	ELEVATION	MI FROM CBD
38° 35' 15.30"	90° 59' 37.70"	488	3 N

RUNWAY	15/33
LENGTH	5002'
WIDTH	75'
SURFACE	CONCRETE
RWY LIGHTS	MIRL
APPR LIGHTS	REIL/REIL
VGSI	P4L/P2L

FREQUENCIES	
CTAF	122.8
UNICOM	122.8
LIGHTS	122.8
WEATHER	121.325 AWOS
ATIS	
AP-PROACH	126.5
DEPAR-TURE	
TOWER	
GROUND	
CLNC DEL	
FSS/RCO	

NAVIGATION
VOR
RNAV LPV
RNAV GPS

FUEL
100LL
JET A

WAYNESVILLE
WAYNESVILLE - ST. ROBERT REGIONAL
TBN



AIRPORT PHONE: 573-329-4216

AIRPORT MANAGER'S NAME: MICHAEL GUY (GA)

AIRPORT MANAGER'S PHONE: 573-329-4216 (GA)

AFTER HOURS PHONE: 573-329-4216

AIRPORT ADDRESS: 5017 IOWA AVENUE FORT LEONARD WOOD MO 65473

EMAIL: MANAGER@FLYFLW.COM

FBOs:

WAYNESVILLE CITY AVIATION	573-329-4316	FUEL, MAINTENANCE
FORT LEONARD WOOD (ARMY)	573-596-2167/573-596-0165	MILITARY ONLY - F-24 PPR

MECHANICAL SERVICES: **Airframe:** MINOR **Powerplant:** MINOR

FUEL TYPE: 100LL 24 HR SELF SERVICE JET A ATTENDED

LANDING FEE: NO

OVERNIGHT HANGAR STORAGE: YES

TIEDOWNS FOR AIRCRAFT: YES

GROUND TRANSPORTATION: **Car Rental:** YES **Shuttle:** NO **Courtesy Car:** YES

VENDING MACHINES: NO

OVERNIGHT CAMPING FOR AIRCRAFT FLYING IN: NO

WIFI: YES

INTERNET ACCESS: YES

	NAME	MILES FROM AIRPORT	PHONE	SERVICES
DINING:	NUMEROUS DINING FACILITIES IN AREA	8		11 AM - 7 PM
LODGING:	NUMEROUS LODGING FACILITIES	8		
GOLF COURSES:	PINEY HILLS (ON POST)	5	573-329-4770	
CAMP GROUNDS:	GLENN OAKS RV PARK	12	573-774-2727	
	ROUBIDOUX SPRINGS CAMPGROUND AND RV PARK	5	573-774-6171	

LOCAL ATTRACTIONS: US ARMY CHEMICAL, ENGINEER, MILITARY POLICE MUSEUM - FREE OF CHARGE. WAYNESVILLE TRAIL OF TEARS SITE. ROUBIDOUX SPRING AND RIVER.

AIRPORT EVENTS:

COMMENTS: RWY 33 - RGT TFC. WEATHER INFO 573-596-6959. ARMY AIRPORT MANAGER: DAVID ROBINSON, 573-596-2167/573-596-0165. EMAIL: DAVID.L.ROBINSON74.CIV@MAIL.MIL. 100 LL 24 HR SELF SERVICE - PAY AT THE PUMP. COMMERCIAL SERVICE - 537-329-4200 MGR CAROLA PREWETT.

AWOS PHONE: NO PHONE/ASOS-118.7



LATITUDE	LONGITUDE	ELEVATION	MI FROM CBD
37° 44' 29.90"	92° 08' 26.60"	1160	0 SW

RUNWAY	15/33
LENGTH	6037'
WIDTH	150'
SURFACE	ASPHALT
RWY LIGHTS	HIRL
APPR LIGHTS	MALSR, REIL/ MALS, REIL
VGSI	P4L/P4R

FREQUENCIES	
CTAF	125.4
UNICOM	
LIGHTS	125.4
WEATHER	
ATIS	118.7
AP-PROACH	128.35
DEPAR-TURE	128.35
TOWER	125.4
GROUND	123.75
CLNC DEL	
FSS/RCO	

NAVIGATION
VOR
RNAV LPV
LOC
ILS

FUEL
100LL
JET A
F24 (MIL)

WEST PLAINS
WEST PLAINS REGIONAL
UNO



AIRPORT PHONE: 417-257-1530

AIRPORT MANAGER'S NAME: TORREY ALBIN

AIRPORT MANAGER'S PHONE: 417-257-1530

AFTER HOURS PHONE: 417-256-2244

AIRPORT ADDRESS: 4523 CR 2340 POMONA MO 65789

EMAIL: AIRPORT@WESTPLAINS.GOV

FBOs:

CITY OF WEST PLAINS	417-257-1530	FUEL, CATERING, CHARTS
AIR EVAC LIFETEAM	417-256-0010	MEDICAL HELICOPTER SERVICE, LT MAINTENANCE

MECHANICAL SERVICES: **Airframe:** NONE **Powerplant:** NONE

FUEL TYPE: 100LL 24 HR SELF SERVICE JET A 24 HR SELF SERVICE

LANDING FEE: NO

OVERNIGHT HANGAR STORAGE: YES

TIEDOWNS FOR AIRCRAFT: YES

GROUND TRANSPORTATION: **Car Rental:** YES **Shuttle:** NO **Courtesy Car:** YES

VENDING MACHINES: YES

OVERNIGHT CAMPING FOR AIRCRAFT FLYING IN: NO

WIFI: YES

INTERNET ACCESS: YES

	NAME	MILES FROM AIRPORT	PHONE	SERVICES
DINING:	COLTON'S STEAK HOUSE	12	417-255-9090	11 AM - 9:30 PM
	EL CHARRO MEXICAN	12	417-255-0992	M-SA 11AM-9PM, SU 11AM-8PM
	RUBY TUESDAY	12.5	417-255-1510	11 AM - 9:30 PM
	JIMMIE'S WALLEYE AND CATFISH	12.5	417-256-1538	M-SA 6AM-8PM, SU CLSD
	LOS AMIGOS MEXICAN	11	417-256-1694	SU-TU-W-TH 11AM-9PM, F-SA 11AM-10PM, M CLSD
	DIAMOND HEAD	12	417-256-4888	M-W-TH-F 11AM-9PM, SA 11AM-9:30PM, SU 11AM-8:30PM, TU CLSD
	CHEN'S GARDEN	12	417-256-8999	M-W-TH 11AM-9PM, F-SA 11AM-9:30PM, SU 11AM-8:30PM, TU CLSD
LODGING:	QUALITY INN	13	417-257-2711	
	SUPER 8	11	417-256-8088	
	WEST PLAINS MOTEL	11.5	417-256-4105	
	HOLIDAY INN EXPRESS	11	417-257-3000	
	HAMPTON INN	11	417-255-0442	
GOLF COURSES:	NORTH TERRA GOLF COURSE	13	417-256-9824	
CAMP GROUNDS:				

LOCAL ATTRACTIONS: PLEASE VISIT: WWW.WESTPLAINS.GOV

AIRPORT EVENTS:

COMMENTS: AIRPORT ATTENDED M-F FROM 8 AM - 5 PM LOCAL. 100LL AND JET A AVAILABLE 24 HR SELF SERVICE PAY AT PUMP 7 DAYS A WEEK. SINGLE POINT ALSO AVAILABLE. ACTIVATE LGTG-CTAF. HELICOPTER TRAFFIC USE RIGHT PATTERN.

AWOS PHONE: 417-257-1313 ASOS



LATITUDE	LONGITUDE	ELEVATION	MI FROM CBD
36° 52' 42.32"	91° 54' 09.63"	1228	10 NW

RUNWAY	18/36			
LENGTH	5101'			
WIDTH	75'			
SURFACE	ASPHALT			
RWY LIGHTS	MIRL			
APPR LIGHTS	REIL/REIL			
VGSI	P2L/P2L			

FREQUENCIES	
CTAF	122.8
UNICOM	122.8
LIGHTS	122.8
WEATHER	123.825 ASOS
ATIS	
APPROACH	120.075
DEPARTURE	120.075
TOWER	
GROUND	
CLNC DEL	
FSS/RCO	122.15

NAVIGATION
RNAV LPV
RNAV GPS

FUEL
100LL
JET A

WILLOW SPRINGS
WILLOW SPRINGS MEMORIAL
1H5



AIRPORT PHONE: 417-469-2107

AIRPORT MANAGER'S NAME: BEVERLY HICKS/TOM WHITE

AIRPORT MANAGER'S PHONE: 417-469-2107/417-252-0332

AFTER HOURS PHONE: 417-469-3158/417-252-0332

AIRPORT ADDRESS: JERRY L SMITH AND STATE ROAD DD WILLOW SPRINGS MO 65793

EMAIL: BHICKS@WILLOWSPRINGSMO.COM

FBOs: CITY OF WILLOW SPRINGS 417-469-2107 FUEL

MECHANICAL SERVICES: **Airframe:** NONE **Powerplant:** NONE

FUEL TYPE: 100LL ATTENDED

LANDING FEE: NO

OVERNIGHT HANGAR STORAGE: NO

TIEDOWNS FOR AIRCRAFT: YES

GROUND TRANSPORTATION: **Car Rental:** YES **Shuttle:** NO **Courtesy Car:** NO

VENDING MACHINES: NO

OVERNIGHT CAMPING FOR AIRCRAFT FLYING IN: YES

WIFI: YES

INTERNET ACCESS: YES

	NAME	MILES FROM AIRPORT	PHONE	SERVICES
DINING:	PIZZA AMERICANA	1	417-469-3617	11 AM - 8 PM
	LOVE'S TRAVEL STOP	2	417-855-8038	24 HRS
	ELEVEN POINT CAFE	1	417-855-8039	6 AM - 2 PM
	JASON'S MEXICAN	1		
LODGING:	COMFORT INN	2	417-469-0410	24 HOURS
GOLF COURSES:	WILLOW SPRINGS MUNICIPAL GOLF COURSE	1	417-469-1214	
CAMP GROUNDS:	THE CAMPGROUND AT WILLOW SPRINGS	1.8	417-349-5257	

LOCAL ATTRACTIONS: NOBLETT LAKE, SIM VALLEY LAKE, NORFOLK RIVER-BRYANT RIVER, MUNICIPAL WATER PARK.

AIRPORT EVENTS: FLY-IN CAMP-OUT 2ND WEEKEND IN JUNE, HOSTED BY EAA CHAPTER 1218 - 417-233-1218.

COMMENTS: BEVERAGES AND SNACKS AVBL IN PILOT LOUNGE. COURTESY LOCAL TRANSPORTATION PROVIDED BY EAA CHAPTER 1218 MEMBERS - 417-233-1218. OUTDOOR SHOWER AVBL.

AWOS PHONE:



LATITUDE	LONGITUDE	ELEVATION	MI FROM CBD
36° 59' 22.63"	91° 57' 14.68"	1247	1 E

RUNWAY	17/35
LENGTH	3502'
WIDTH	60'
SURFACE	ASPHALT
RWY LIGHTS	MIRL
APPR LIGHTS	
VGSI	

FREQUENCIES	
CTAF	122.9
UNICOM	
LIGHTS	122.9
WEATHER	
ATIS	
AP-PROACH	
DEPAR-TURE	
TOWER	
GROUND	
CLNC DEL	
FSS/RCO	

NAVIGATION

FUEL

100LL

MISSOURI PRIVATE USE AIRPORTS

CITY	AIRPORT NAME	LOC ID	PHONE
Associated_City	Airport_Name	Loc_Id	ManagerPhone
ADRIAN	ANGLE BAR M	MU07	816-297-2934
ALBA	COOPER FLYING SERVICE	00MO	417-782-0354
ALBA	LUCKY WEASEL	60MU	417-439-0165
ANDERSON	B AND S FARMS AIRFIELD	MO13	417-456-1316
ANNADA	BARBER	38MO	573-847-2369
ANNAPOLIS	MANS FLD	8MO4	314-374-2822
ARCHIE	MC DONNELL	03MU	816-293-5457
ARKOE	TALLEN	MU35	816-562-2762
ATHERTON	MARTENS	4MO8	816-796-7094
ATLANTA	SHORTEN AIRFIELD	MU06	660-825-4000
AURORA	MERCY HOSPITAL AURORA	86MU	417-678-2122
AVA	ARNIKA RANCH	MO77	417-543-1106
AVILLA	BAUGH FLIGHT PARK	MO16	(417) 825-5353
BAKERSFIELD	BUCKHORN	7MO5	817-822-7205
BAY	MILLER FARM	MU21	573-946-7338
BEAUFORT	FINDLEY FLD	16MO	573-484-3776
BELLE	PEPPER FLD	MU14	(269) 330-8900
BELLE	STICKLE CATTLE FARMS	MO78	
BELLFLOWER	SANCTUARY	MO86	314-488-5905
BELTON	BELTON RGNL MEDICAL CENTER	MU61	816-348-1200
BELTON	ROBINSON	MU26	816-331-6810
BERGER	ULTRA FLIGHT AIRPARK	3MO2	314-352-0949
BETHANY	HARRISON CO COMM. HOSPITAL	2MO5	660-425-0250
BISMARCK	DOVE AIRSTRIP	MO81	(573) 315-9626
BLUE SPRINGS	BLUE SPRINGS	MO28	816-655-5541
BOLCKOW	HANNAH	31MO	816-428-3725
BOLIVAR	CITIZENS MEML HOSPITAL	76MO	417-326-6000
BONNE TERRE	KELLY FLD	3MO7	314-402-1574
BONNE TERRE	PARKLAND HEALTH CENTER	99MO	(573) 756-6453
BRANSON	BRANSON HELICOPTERS	MO38	479-236-1109
BRANSON	SKAGGS COMMUNITY HOSPITAL	5MO0	417-335-7000
BRANSON WEST	LIFE LINE BASE 1	20MO	417-820-6679
BRIDGETON	SSM DEPAUL HOSPITAL-ST LOUIS	MO92	(314) 989-2532
BROOKFIELD	G. JOHN PERSHING MEML HOSPITAL	MU54	(660) 258-2222
BRUNSWICK	SHILOH AIRPARK	23MO	(816) 469-9139
BURLINGTON JUNCTION	HESTER	MU09	816-729-4601
BUTLER	BATES COUNTY HOSPITAL	81MO	660-200-7000
CAIRO	NEMO COAL COMPANY	MU47	816-263-1404

MISSOURI PRIVATE USE AIRPORTS (continued)

CITY	AIRPORT NAME	LOC ID	PHONE
CALIFORNIA	LIONS EMERGENCY EVAC	48MO	(573) 796-2500
CALIFORNIA	PHILLIPS FLD	MO23	660-441-4426
CAMDENTON	MISTWOOD	24MO	(314) 566-7619
CAMERON	CAMERON RGNL MEDICAL CENTER	82MO	816-632-2101
CAMERON	CCC	MO27	816-632-2877
CAPE GIRARDEAU	SOUTHEAST HEALTH	MU10	573-331-6620
CAPE GIRARDEAU	ST FRANCIS MEDICAL CENTER	MO50	573-331-5128
CARL JUNCTION	COOK	25MO	(417) 438-5188
CARL JUNCTION	JTA ASBELL FLD	MO22	417-649-1269
CARTHAGE	BARLET'S BASE	MO33	417-358-3399
CARTHAGE	LEE'S FLYING PARK	2MO6	417-388-0003
CARTHAGE	MERCY CARTHAGE	38MU	417-359-1451
CARTHAGE	NIMSICK	3MO5	417-793-1431
CARTHAGE	ROUTE 66 AIRFIELD	27MO	417-793-2125
CARTHAGE	SEIFERD FLD	80MO	417-850-1829
CASSVILLE	MERCY HEALTH CASSVILLE	MU28	417-678-7838
CEDARCREEK	BRASS LANTERN AIRPARK	MU24	417-576-3817
CENTERTOWN	AMERICAN LEGION-CENTERTOWN	MO19	573-584-3844
CENTERVIEW	FLETCHER FLD	2MO0	816-656-3633
CHESTERFIELD	ST LUKES HOSPITAL WEST	MO12	314-205-6166
CLEVELAND	WILLIAMS	MO98	816-405-3969
CLIMAX SPRINGS	EAGLE'S LANDING	MU11	
CLIMAX SPRINGS	MILLER	MO99	
CLINTON	FERROS RANCH-AERO	0MO0	660-885-4408
CLINTON	GOLDEN VALLEY MEML HOSPITAL	90MO	(660) 890-7087
COLUMBIA	BOONE HOSPITAL CENTER	91MO	(573) 815-3878
COLUMBIA	CEDAR CREEK	MO74	
COLUMBIA	SUGAR BRANCH	MU32	314-267-8322
COLUMBIA	UNIVERSITY HOSPITALS & CLINICS	MU37	573-882-9074
COLUMBIA	WHITE CLOUD FLYING FLD	MU23	(573) 446-1885
CONCORD	MERCY HOSPITAL SOUTH	6MU6	314-698-3607
CONWAY	FLIB FLD	MU57	254-396-5256
CRAIG	LONESOME SKY	MO24	(816) 262-5386
CREIGHTON	FLYING G	0MO1	816-869-3468
CRYSTAL CITY	MERCY HOSPITAL JEFFERSON	58MO	314-933-1000
DEXTER	SE HEALTH CTR OF STODDARD CO	68MO	573-614-1915
DIXON	WODOHODSKY RANCH LLC	57MO	573-433-9463
DREXEL	GJERDE INTL	5MU5	913-710-3204
DREXEL	HILLTOP	MU62	(816) 589-3694

MISSOURI PRIVATE USE AIRPORTS (continued)

CITY	AIRPORT NAME	LOC ID	PHONE
DUDLEY	DUDLEY	MO54	573-624-7556
EAGLE ROCK	EAGLES NEST	MU98	(417) 671-1126
EAGLE ROCK	GREEN BERRY	95MO	479-228-0513
EAST LYNNE	RICHTERS	87MO	816-869-3374
EAST PRAIRIE	HENDERSON MOUNDS E B G	MO57	
EASTON	BLAZER	69MU	816-390-2596
EDINA	JETSETTER OUTDOORS	05MO	660-216-1252
EDINA	JOE D LEWIS	0MO5	816-397-3300
EL DORADO SPRINGS	BOB WHITE	2MO8	816-325-0365
ELKLAND	BLUMENSTETTER	MU63	417-759-2801
ELLINGTON	CARR CREEK	93MO	713-545-2440
ELSBERRY	SLOAN'S	0MO8	
EUREKA	FOX RUN	92MO	636-938-3354
FAIR GROVE	EADS RIDGE	MO68	417-759-7727
FAIR GROVE	MARSHALL FLD	MO14	314-608-2704
FAIR GROVE	RPM	0MU9	417-818-9802
FAIRDEALING	WALDEMER FLYING W RANCH	MO58	573-857-2686
FAIRFAX	STEELE	24MU	816-686-2657
FARMINGTON	LAKESIDE	MU65	573-756-5826
FARMINGTON	PARKLAND HEALTH CENTER	60MO	573-756-6451
FAUCETT	FARRIS STRIP	61MU	816-238-5277
FAUCETT	LAWLOR-JUSTUS	9MO3	816-223-2799
FAYETTE	AERO BRITTON	MU77	(660) 537-2176
FESTUS	AIRE PARQUE	42MO	314-805-9915
FLEMINGTON	ARROW AIRPARK	14MO	417-880-2208
FLORISSANT	CHRISTIAN HOSPITAL NORTHEAST	0MU2	
FORISTELL	AHLERS ACRES	66MO	612-220-8059
FORISTELL	WOODLIFF AIRPARK	98MO	
FORT LEONARD WOOD	FORT LEONARD WOOD HOSP	3MO8	816-389-3649
FOSTER	LAUGHLIN	7MO8	660-200-5140
FRANKFORD	AIR COVER	67MU	830-423-2169
FREDERICKTOWN	JOSEPH SCOTT	MU22	573-756-4405
FREDERICKTOWN	MADISON MEDICAL CENTER	MU15	573-783-3341
FREEMAN	VEACH FLD	0MO3	816-678-2008
FULTON	FLYING E FLD	56MO	573-353-6978
GAINESVILLE	SUNBURST RANCH	MU48	417-284-3443
GALLATIN	LAKE VIKING	1MO3	816-663-2131
GALLATIN	LANDMARK MFG CORPORATION	1MO4	660-663-2185
GARDEN CITY	LOVERS LANE	70MO	816-599-1880

MISSOURI PRIVATE USE AIRPORTS (continued)

CITY	AIRPORT NAME	LOC ID	PHONE
GERALD	JJ GYRO PARK	4MO5	314-791-0168
GOLDEN	BEL-VOIR ACRES	MO04	417-847-7886
GOLDEN	TABLE ROCK	MO32	816-510-7039
GOLDEN CITY	MCGUIRE AIRFIELD	7MO7	417-850-4157
GORIN	HOWARD	MO82	660-341-9595
GRAIN VALLEY	HOMESTEAD	9MU4	913-951-6066
GRAIN VALLEY	WASHBURN FARM	62MO	816-916-7720
GRAINVILLE	CARL ENSOR	61MO	816-266-3378
GRANBY	LYNCH FLD	44MU	417-437-2834
GRANDIN	DOUBLE S RANCH	1MO6	314-593-4867
GRAVOIS MILLS	HARBOUR	MO30	573-372-6200
GRAVOIS MILLS	SHERLOCK FLD	1MO8	1-372-3641
HANNIBAL	CYANAMID-HANNIBAL	34MO	314-769-2011
HANNIBAL	HANNIBAL RGNL HOSPITAL	0MU3	(573) 406-1611
HANNIBAL	HANNIBAL RGNL HOSPITAL	33MO	573-248-5384
HARRISONVILLE	RIDGEVIEW RANCH	MO37	(816) 806-2600
HAWK POINT	KEEVEN AIR RANCH	MO93	636-338-4232
HAWK POINT	KOALA-T FLD	74MU	636-338-4189
HERMANN	EU-WISH	MU68	636-221-7108
HERMANN	HERMANN AREA HOSPITAL	59MO	314-486-2191
HIGBEE	BRILHART'S FARMPORT	69MO	573-823-1887
HIGGINSVILLE	BRADBURY-ROLF MEML	0MU6	(816) 565-3685
HIGHLANDVILLE	SPENCER FLD	MU73	417-459-5219
HILLSBORO	CHRISTIAN OUTREACH AIRFIELD	MO89	636-797-2670
HOLDEN	HOLDEN	0MU5	816-732-4811
HOLT	BLOCK AIR VILLAGE	MO71	816-729-7588
HOLT	NORTHWOOD	2MO2	816-510-0259
HOLTS SUMMIT	MONTE CARLO	15MO	573-619-2124
HOUSTON	FLYING 'E'	6MO3	
HOUSTON	PINEY BEND	MU25	(573) 443-2020
HOUSTON	TEXAS COUNTY MEML HOSPITAL	MU44	(417) 967-1385
HUNTSVILLE	RILEY BRANCUS RANCH	MU49	816-263-1000
HURDLAND	HARRISON	0MO6	660-216-5237
HURDLAND	VANSICKLE-DAVIS	5MO6	660-341-3087
IRONTON	SKY RANCH II	5MU9	520-820-0696
JANE	ARKMO	58MU	501-732-0658
JASPER	STONY BRANCH	78MU	417-437-0538
JASPER	TWIN OAKS	08MO	(417) 214-2846
JEFFERSON CITY	CAPITAL REGION MEDICAL CTR	MU64	(573) 632-5050

MISSOURI PRIVATE USE AIRPORTS (continued)

CITY	AIRPORT NAME	LOC ID	PHONE
JEFFERSON CITY	SSM HEALTH ST MARY'S	MU75	573-681-3702
JONESBURG	ADVENTURES ALOFT	MO07	573-456-2615
JONESBURG	TIGHTSQUEEZE FLD	55MO	636-488-5218
JOPLIN	FIVE MILE	MO49	918-541-7141
JOPLIN	MERCY HOSPITAL-JOPLIN	63MO	417-820-6679
KANSAS CITY	ARROWHEAD LNDG	94MO	785-562-6897
KANSAS CITY	BAPTIST MEDICAL CENTER	MO69	816-276-7071
KANSAS CITY	BERT WALTER BERKOWITZ	0MO4	816-404-2658
KANSAS CITY	CHILDRENS MERCY HOSPITAL	75MO	816-536-3115
KANSAS CITY	EXEC HILLS POLO CLUB	72MU	
KANSAS CITY	KC STADIUM	04MO	402-682-1766
KANSAS CITY	POLICE DEPT HELICOPTER MAINT FACIL	3MO1	816-929-2700
KANSAS CITY	RESEARCH MED CNTR	3MO3	816-276-4177
KANSAS CITY	RUNWAY RANCH	2MO9	816-761-9203
KANSAS CITY	ST JOSEPH MEDICAL CENTER	MO21	(816) 943-4713
KANSAS CITY	ST LUKES HOSPITAL	5MO5	816-932-2000
KANSAS CITY	ST LUKE'S NORTHLAND HOSPITAL	MO63	(816) 880-6018
KANSAS CITY	TRUMAN MEDICAL CENTER EAST	7MO0	816-588-8670
KANSAS CITY	TRUMAN MEDICAL CENTER HSD	MO05	816-404-2620
KEARNEY	KITTY HAWK ESTATES	3MO6	816-781-6896
KEARNEY	PETERSON FARM	MO26	816-628-5509
KENNETT	TWIN RIVERS RGNL MEDICAL CTR	MU53	573-888-8464
KIMBERLING CITY	KIMBERLING	MO64	661-816-3116
KINGSVILLE	RAINBOW AVN STOL	52MO	530-567-5139
KIRBYVILLE	MISTY MEADOWS	MO65	417-334-4803
KIRKSVILLE	NE RGNL MEDICAL CENTER	MU92	660-785-1076
KNOB NOSTER	WHITEMAN AFB	SZL	660-687-6185
LA PLATA	SCHNEIDER FLD	4MO3	816-332-7017
LAKE OZARK	LAKE OZARK HELICOPTERS	MO02	619-244-9313
LAKE SAINT LOUIS	SSM ST JOE HOSPITAL-LAKE ST. LOUIS	0MO7	(314) 989-2895
LANCASTER	NEWCOMB HEREFORD RANCH	4MO2	816-457-3620
LAWSON	SHORT FLD LANDING	26MO	816-628-0092
LEBANON	FILES	7MO6	417-664-0143
LEBANON	MATZIE	30MO	708-985-0346
LEBANON	MERCY HOSPITAL-LEBANON	46MO	417-820-6679
LEES SUMMIT	FALCON	MU90	816-525-5722
LEES SUMMIT	ST LUKES EAST	MU42	816-347-4605
LEE'S SUMMIT	LEE'S SUMMIT	MU08	816-282-5086
LEE'S SUMMIT	LEE'S SUMMIT MEDICAL CENTER	MO59	816-282-5086

MISSOURI PRIVATE USE AIRPORTS (continued)

CITY	AIRPORT NAME	LOC ID	PHONE
LENOX	DOMEYER	13MO	573-729-9417
LESLIE	SUNNYS FLD	72MO	636-583-8312
LESTERVILLE	AMEREN TAUM SAUK	MO03	314-554-2249
LEWISTOWN	SHARPE FARMS	MO09	410-490-3371
LEXINGTON	LEXINGTON MUNI	MU97	(816) 752-5333
LIBERTY	LIBERTY HOSPITAL	8MO2	816-781-7200
LICKING	BAKER FARM	21MO	417-252-3054
LICKING	CRADDOCK FLD	6MU9	573-674-4009
LINN	PROMISE LAND FARMS	44MO	573-418-5519
LOCKWOOD	COOSE FLD	MO95	417-232-4927
LOCKWOOD	WOODFIELD AIRPARK INC	MU27	(253) 820-4967
LONE JACK	FRIENDS FLD	4MO9	816-304-8979
LONE JACK	LAMBS FLD	0MU7	(913) 207-1904
LONE JACK	MICHAEL FARM	MU84	816-566-2788
LOUISANA	WALKER	MO46	573-754-4892
LOUISIANA	AE 146 PIKE COUNTY	35MU	636-695-5400
LOUISIANA	MARK TWAIN AIR PARK	4MO6	
LOUISIANA	PIKE COUNTY MEML HOSPITAL	8MO6	573-754-5531
LYNCHBURG	SNOUFFER FLD	78MO	417-664-0806
MACON	SAMARITAN HOSPITAL	6MO9	660-385-8700
MALDEN	BROADWATER	MU04	314-471-1607
MARCELINE	PERSHING RGNL HEALTH CTR-MARCELINE	75MU	816-376-2222
MARCELINE	SLAUGHTER	0MU4	816-376-2340
MARSHALL	FITZGIBBON HOSPITAL	9MO2	(660) 886-7431
MARSHFIELD	WELLS	MO85	417-859-6423
MARYVILLE	MOSAIC MEDICAL CTR MARYVILLE	MO70	660-562-5375
MATTHEWS	MALONE AIRFIELD	65MO	573-471-8882
MEXICO	AIR AMBULANCE	MO47	573-582-8345
MEXICO	FLYING SHAMROCK	6MU4	(636) 288-9676
MILAN	MILAN-BOGARD SKYPORT	MU38	660-265-3030
MOBERLY	GMR MOBERLY	76MU	660-263-0427
MOBERLY	IRONS	5MO1	
MOBERLY	RILEY HOUSE	MU50	816-263-1000
MONETT	COX HEALTH MONETT REPL. HOSPITAL	89MU	417-269-7585
MONTGOMERY CITY	RGL FLD	17MO	573-564-3992
MONTGOMERY CITY	SKY-VU	MO45	573-564-8014
MONTGOMERY CITY	WEHRMAN	4MO1	720-989-6914

CITY	AIRPORT NAME	LOC ID	PHONE
MONTGOMERY CITY	WILKINS	MO43	(636) 290-8657
MONTROSE	BROWNSBERGER	MO75	913-897-4828
MOUND CITY	CROP CARE	4MO7	816-442-5611
MOUNT VERNON	SPRINGHILL	77MO	417-466-4430
MOUNTAIN GROVE	OAK RIDGE AIRPARK	MO80	229-686-0813
MT VIEW	MERCY ST FRANCIS HOSPITAL	6MU8	417-861-1261
NEOSHO	FREEMAN NEOSHO HOSPITAL	10MU	417-451-1234
NEVADA	CAMP CLARK AHP	35MO	417-667-2357
NEVADA	NEVADA RGNL MEDICAL CENTER	MO20	417-667-3500
NEW BOSTON	OAK RIDGE FARMS	5MO9	816-665-9298
NEW HAVEN	AIR PORT HUDSON	MU83	573-237-4558
NORBORNE	CARP FARMS	6MU5	816-776-9366
NORTH KANSAS CITY	NORTH KANSAS CITY HOSPITAL	83MO	816-691-5280
OAK GROVE	POWIS	MO87	
ODESSA	ROBBINS	MU20	816-633-4385
O'FALLON	PROGRESS WEST HOSPITAL	MU30	636-916-9420
OLD MONROE	BLACKHAWK	6MO0	573-665-5305
OSAGE BEACH	LAKE RGNL HEALTH SYSTEM	MU91	(573) 348-8000
OSBORN	B-B AIRFIELD	17MU	816-550-3843
OSBORN	SAUNDERS FLD	MU31	816-675-2305
OSCEOLA	SCOUT NEST	22MO	816-942-9333
OSCEOLA	SEAN D SHELDON MEML AIRFIELD	23MU	417-619-6775
OSCEOLA	WIXTED	6MO4	
OWENSVILLE	RED OAK	MO48	314-713-4866
OZARK	GIMLIN	18MO	417-844-1759
OZARK	HAYES HELICOPTERS	6MO8	417-268-7475
OZARK	LINDEN AIR	MO66	417-425-5400
OZARK	RIVERSIDE LANDINGS	6MO7	417-779-5282
OZARK	SKYVIEW	MU70	850-890-5283
PARIS	SAMUEL L CLEMENS MEML	MU00	816-327-5576
PERRY	BARRON AVIATION	MO11	573-565-2819
PERRY	WOOD ACRES	7MO1	217-553-1279
PERRYVILLE	PERRY COUNTY MEML HOSPITAL	6MO5	573-547-2530
PINEVILLE	B S RANCH	7MO3	417-223-4973
PITTSBURG	SKI HARBOR	67MO	913-954-9734
PLATTE CITY	FLINTLOCK FLD	7MO4	702-452-9490
PLATTSBURG	PLATTSBURG AIRPARK	51MO	(816) 592-9507
PLEASANT HILL	BLUE CEDAR LANDING	43MO	816-516-1388
PLEASANT HILL	INTER-STATE	MO29	816-812-1020

CITY	AIRPORT NAME	LOC ID	PHONE
POLO	MAYES HOMESTEAD	37MO	816-935-9423
POPLAR BLUFF	HAYES FLD	MO67	573-686-3038
POPLAR BLUFF	THREE RIVERS HEALTHCARE HOSPITAL	MU29	573-785-7721
POPLAR BLUFF	YARBRO FLD	MU88	573-686-2459
PORTAGEVILLE	DELTA CENTER HELIPORT #1	MU79	573-379-5431
PORTAGEVILLE	FISHER DELTA RESR. CTR LEE FARM	MU76	573-379-5431
PORTAGEVILLE	PENMAN	3MO4	573-379-5680
PRAIRIE HOME	DUDES LANDING	40MO	573-690-0078
PURDY	INGRAM	MU41	417-442-7231
REPUBLIC	MEDCALF FLD	1MU0	417-732-8923
RICHMOND	CURTIS FLD	8MO3	816-560-1381
RICHMOND	DORTON	03MO	806-616-4243
RICHMOND	RAY COUNTY MEML HOSPITAL	MU17	816-470-5432
RIDGELY	SMITTY'S LANDING	1MU2	816-853-1584
ROCKVILLE	BRECKENRIDGE	2MO4	417-395-2397
ROGERSVILLE	BILL LEE MEML	MO18	417-224-1687
ROGERSVILLE	ROBERT JONES	MO31	417-576-0062
ROGERSVILLE	ROGERSVILLE REMOTE FUEL SITE	85MO	317-370-4813
ROGERSVILLE	SAWYER CREEK	41MO	417-844-2720
ROLLA	HARRISON PVT	36MO	573-364-0700
ROLLA	PHELPS COUNTY RGNL MEDICAL CTR	47MO	417-820-6679
ROLLA	PRITCHETT FLD	19MO	573-578-5788
ROLLA	WALNUT GLEN FARM	MU99	573-578-5228
ROSCOE	PASLEY	28MO	913-831-2369
RUSHVILLE	BEAN LAKE	8MO7	816-688-7957
RUSHVILLE	CHURCH'S LANDING	1MU8	816-668-7911
SAINT LOUIS	ST LOUIS CHILDREN'S HOSPITAL	2MU1	314-454-6000
SAINT ROBERT	LIFE LINE 2	MO76	417-820-6679
SALEM	SALEM MEML HOSPITAL	MO40	314-729-6626
SAVANNAH	WORTH	9MO4	(816) 324-5626
SEDALIA	BOTHWELL RGNL HEALTH CENTER	86MO	660-827-9841
SEDALIA	HOMAN FLD	MO08	816-827-4750
SHELL KNOB	DISCOVERY BAY AT NORWALK LANDING	MO06	605-366-5447
SHELL KNOB	PILOTS POINT	5MO7	417-766-3468
SHELL KNOB	THE PENINSULA	21MU	417-236-1876
SHELL KNOB	TURKEY MOUNTAIN	MO00	417-671-1832
SIKESTON	MISSOURI DELTA MEDICAL CENTER	MU45	573-472-7586
SILEX	BALDWIN	MO39	636-383-5669
SILEX	HERRMANN-FAULK AIRFIELD	54MO	410-610-8996

CITY	AIRPORT NAME	LOC ID	PHONE
SKIDMORE	BROWN FLD	54MU	660-890-5405
SMITHVILLE	DUNHAM	79MU	816-532-0056
SMITHVILLE	PARKS FLD	92MU	816-210-5519
SMITHVILLE	ROLLERT FARM	29MO	816-521-0955
SPARTA	WAKEFIELD WINGS	9MO5	417-860-2040
SPRINGFIELD	FREEDOM	8MU0	417-848-6896
SPRINGFIELD	GARDNER	39MO	417-887-1376
SPRINGFIELD	LESTER E COX MEDICAL CTR N.	MU59	417-269-6107
SPRINGFIELD	LESTER E COX MEDICAL CTR S.	56MU	417-269-6107
SPRINGFIELD	LIFE FARM	8MO1	417-425-5123
SPRINGFIELD	MERCY HOSPITAL-SPRINGFIELD	81MU	417-820-6679
SPRINGFIELD	VAN'S	MU39	417-831-1588
ST CHARLES	SSM ST. JOE HOSPITAL-ST. CHARLES	MO44	(314) 989-2895
ST GENEVIEVE	ST GENEVIEVE CO. MEML HOSPITAL	2MU0	573-883-2751
ST JOSEPH	BOOZE ISLAND	64MO	816-640-5412
ST LOUIS	ARCH	MU05	(314) 486-2783
ST LOUIS	BARNES JEWISH HOSPITAL	MO91	314-747-3000
ST LOUIS	HERMANN II	49MO	314-429-7300
ST LOUIS	MERCY HOSPITAL ST LOUIS	8MO9	(314) 251-4988
ST LOUIS	MISSOURI BAPTIST HOSPITAL	9MO1	314-996-5253
ST LOUIS	OZARKCOM ARMY	74MO	618-256-2778
ST LOUIS	SSM CARDINAL GLENNON CHILDRENS	MU52	(314) 989-6134
ST LOUIS	SSM ST LOUIS UNIVERSITY HOSPITAL	MO55	(314) 989-2895
ST LOUIS	SSM ST MARY'S HOSPITAL-ST LOUIS	73MO	(314) 989-6134
ST PETERS	BARNES JEWISH ST PETERS HOSPITAL	8MO0	636-916-9424
ST PETERS	WALDMEISTER FARM	45MO	636-532-9205
ST. JAMES	GREEN AIRFIELD	96MU	(573) 263-9252
ST. JOSEPH	MOSAIC LIFE CARE	MU43	816-390-6714
ST. LOUIS	SSM ST. CLARE HOSPITAL-FENTON	MO60	(314) 989-2895
STE GENEVIEVE	STE GENEVIEVE FLYING CLUB	6MO2	573-535-9597
STOVER	IVY BEND	9MO6	573-372-2010
STRAFFORD	CUINCHE	MO01	417-838-3451
SULLIVAN	AIR EVAC 13	95MU	636-695-5400
SULLIVAN	MISSOURI BAPTIST HOSPITAL	MO52	573-468-1346
SUMNER	EAGLE LODGE	9MO9	
SUNRISE BEACH	LOMO 4	MO42	636-532-9205
THEODOSIA	LOST MINE	MO56	(870) 208-5227
TRIMBLE	STARR	MO94	(816) 678-9662
TROY	LANDING PAD	MO41	314-528-8551

CITY	AIRPORT NAME	LOC ID	PHONE
TROY	TROY AIRPARK	02MO	636-528-4886
TROY	WOODLAND AIRSTRIP	MU89	(314) 277-3697
UNIONVILLE	PUTNAM COUNTY MEML HOSPITAL	1MU3	660-947-2411
VAN BUREN	FLYING 'J' RANCH	MO72	(314) 739-3800
VIBURNUM	VIBURNUM	MO84	573-604-4326
VILLA RIDGE	MAUNE FLIGHTPARK	MU72	314-808-1122
WAKENDA	FAMULINER FARMS	71MO	660-542-2117
WALDRON	NOAHS ARK	06MO	913-205-1224
WARRENSBURG	LAKE SEXTON	07MO	816-747-9532
WARRENSBURG	WESTERN MISSOURI MEDICAL CTR	MU60	816-747-2500
WARRENTON	C E F	MU02	636-456-4321
WARRENTON	FAWN LAKE	2MO7	314-398-6399
WARRENTON	STARK	MU18	314-520-8128
WATSON	GARST	MO17	660-744-4501
WENTZVILLE	SSM ST. JOE HOSPITAL-WENTZVILLE	MO97	(314) 989-2895
WEST ALTON	RIVERLANDS AREA	96MO	314-899-0405
WEST PLAINS	AIREVAC ELEVATED	MO10	417-257-1610
WEST PLAINS	HOWELL VALLEY	88MO	417-257-7758
WEST PLAINS	OZARKS MEDICAL CENTER	50MO	(417) 257-1790
WESTLINE	BISHOP'S LANDING	89MO	(816) 517-2217
WESTON	SCHABACK STRIP	MO51	816-516-5339
WHEATLAND	GALMEY	MU94	660-223-6005
WILLARD	BIRD FLD	2MO1	417-872-9364
WILLIAMSBURG	FLYING V RANCH	10MO	
WILLIAMSBURG	REDGATE RANCH	11MO	
WILLIAMSVILLE	FARIES FLD	79MO	(573) 714-8400
WILLIAMSVILLE	ROLLING SHOALS FARM	MO73	314-998-2248
WINDSOR	FERGUSON FARMS	12MO	660-647-2787
WINDSOR	WINDSOAR	1MO2	331-228-9311
ZALMA	HELP	53MO	314-238-2633

AUTOMATED WEATHER OBSERVING STATIONS - AWOS

LOC ID	AIRPORT	FREQUENCY	PHONE
KVER	Boonville	119.625	(660) 882-5454
KBBG	Branson	ATIS - 124.625	(417) 334-0218
KFWB	Branson West	119.725	(417) 272-3922
KMO8	Brookfield North Central MO Rgnl.	118.425	(660) 258-2151
KOZS	Camdenton	120.225	(573) 233-1004
KEZZ	Cameron	121.050	(816) 933-2124
KCGI	Cape Girardeau	120.55	(573) 335-3811
KCHT	Chillicothe	118.175	(660) 646-0713
KGLY	Clinton	120.475	(660) 885-3851
KCOU	Columbia	ATIS - 128.45	(573) 488-3025
KFAM	Farmington	119.275	(573) 756-6042
KHAE	Hannibal	120.775	(573) 600-5226
KLRY	Harrisonville	119.975	(816) 380-5936
KJEF	Jefferson City	133.625	(573) 635-9266
KJLN	Joplin	ATIS - 120.85	(417) 623-8892
KAIZ	Kaiser Lee C Fine	135.325	(573) 348-0847
KMKC	Kansas City Downtown Arpt	ATIS - 120.75	(816) 329-2843
KMCI	Kansas City International Arpt	ATIS - 128.375	(816) 601-1486
KTKX	Kennett	119.05	(573) 888-9640
KIRK	Kirksville	121.125	(660) 627-6059
KLBO	Lebanon	118.975	(417) 533-3419
KLXT	Lee's Summit	124.175	(816) 347-9807
KMAW	Malden	119.825	(573) 276-9970
KMHL	Marshall	118.675	(660) 886-9130
KEVU	Maryville	118.225	(660) 562-9980
KMYJ	Mexico	120.575	(573) 581-7868
KMBY	Moberly	120.025	(660) 269-8028

AUTOMATED WEATHER OBSERVING STATIONS - AWOS

LOC ID	AIRPORT	FREQUENCY	PHONE
KM58	Monett (Pierce City)	118.275	(417) 476-2613
KGPH	Mosby Midwest Natl Air Center	120.275	(816) 407-3399
KNVD	Nevada	119.175	(417) 448-1635
KPCD	Perryville	118.95	(573) 543-5390
KPYN	Piedmont	118.475	(573) 223-2796
KPOF	Poplar Bluff	124.225	(573) 598-8719
KVIH	Rolla National Airport - Vichy	119.025	(573) 299-4419
KDMO	Sedalia	120.525	(660) 826-8225
KSIK	Sikeston	119.175	(573) 471-7371
KSGF	Springfield Branson	ATIS - 135.125	(417) 869-4491
KSET	St. Charles Smartt	118.075	(636) 250-4590
KSTJ	St. Joseph	ATIS - 125.05	(816) 233-0666
KSTL	St. Louis - Lambert	ATIS - 125.025	(314) 238-8419
KSUS	St. Louis - Spirit	ATIS - 134.8	(314) 890-7255
KUUV	Sullivan	119.375	(573) 860-2596
KRCM	Warrensburg	119.575	(660) 422-7010
KRAW	Warsaw	118.325	(660) 547-3761
KFYG	Washington	121.325	(636) 433-5914
KTBN	Waynesville - Fort Leonard Wood	118.700	N/A
KUNO	West Plains	123.825	(417) 257-1313

DO NOT REPORT AIRCRAFT ACCIDENTS AND CRIMINAL ACTIVITIES ON THIS FORM.

ACCIDENTS AND CRIMINAL ACTIVITIES ARE NOT INCLUDED IN THE ASRS PROGRAM AND SHOULD NOT BE SUBMITTED TO NASA.
ALL IDENTITIES CONTAINED IN THIS REPORT WILL BE REMOVED TO ASSURE COMPLETE REPORTER ANONYMITY.

(SPACE BELOW RESERVED FOR ASRS DATE/TIME STAMP)

IDENTIFICATION STRIP: Please fill in all blanks to ensure return of strip.
NO RECORD WILL BE KEPT OF YOUR IDENTITY. This section will be returned to you.

TELEPHONE NUMBERS where we may reach you for further details of this occurrence:

HOME Area _____ No. _____ Hours _____

WORK Area _____ No. _____ Hours _____

NAME _____

ADDRESS/PO BOX _____

_____

CITY _____ STATE _____ ZIP _____

TYPE OF EVENT/SITUATION

_____

_____

DATE OF OCCURRENCE _____ (MM/DD/YYYY)

LOCAL TIME (24 hr. clock) _____ (HH:MM)

PLEASE FILL IN APPROPRIATE SPACES AND CHECK ALL ITEMS WHICH APPLY TO THIS EVENT OR SITUATION.

REPORTER

O Captain
O First Officer

o pilot flying
o pilot not flying

o relief pilot
o check airman

O Single Pilot
O Instructor
O Trainee
O Dispatcher: _____ yrs
O Other: _____

FLYING TIME (in hours)

Total Time _____ hrs

Last 90 Days _____ hrs

Time in Type _____ hrs

CERTIFICATES & RATINGS

O Student
O Sport/Rec
O Private
O Commercial
O ATP

o Flight Instructor
o Multiengine
o Instrument
o Flight Engineer
o Other: _____

ATC EXPERIENCE

O FPL O Developmental
radar _____ yrs
non-radar _____ yrs
supervisory _____ yrs
military _____ yrs

AIRSPACE

o Class A o Class E
o Class B o Class G
o Class C o Special Use
o Class D o TFR

CONDITIONS / WEATHER ELEMENTS

O VMC
O IMC
O Mixed
O Marginal

o fog o snow
o hail o thunderstorm
o haze/smoke o turbulence
o icing o windshear
o rain o other: _____

LIGHT / VISIBILITY

O dawn O night
O daylight O dusk

Ceiling _____ feet
Visibility _____ miles
RVR _____ feet

ATC / ADVISORY SVC.

O Ramp O Center
O Ground O FSS
O Tower O UNICOM
O TRACON O CTAF

ATC Facility Name: _____

	AIRCRAFT 1	AIRCRAFT 2
Your Aircraft Type (Make/Model) (e.g. B737) NOT "N #", Flt #, etc.:	_____	
Operating FAR Part:	_____	
Other Aircraft:		_____
Operating FAR Part:		_____
Operator	o air carrier o air taxi o corporate / o fractional o FBO o government / o military o personal o other: _____	o air carrier o air taxi o corporate / o fractional o FBO o government / o military o personal o other: _____
Mission	o passenger o personal / o cargo/freight o training / o ferry o other: _____	o passenger o personal / o cargo/freight o training / o ferry o other: _____
Flight Plan	o VFR o IFR / o SVFR o DVFR / o none	o VFR o IFR / o SVFR o DVFR / o none
Flight Phase	o taxi o parked o takeoff o initial climb / o climb o cruise o descent o initial approach / o final approach o missed/GAR o landing o other: _____	o taxi o parked o takeoff o initial climb / o climb o cruise o descent o initial approach / o final approach o missed/GAR o landing o other: _____
Route in Use	o airway (ID): _____ o direct o SID (ID): _____ / o STAR (ID): _____ o oceanic o vectors / o visual approach o none o other: _____	o airway (ID): _____ o direct o SID (ID): _____ / o STAR (ID): _____ o oceanic o vectors / o visual approach o none o other: _____

If more than two aircraft were involved, please describe the additional aircraft in the "Describe Event/Situation" section.

LOCATION

Altitude: _____ (single value) O MSL O AGL

Distance: _____ and/or Radial (bearing): _____ from:

O Airport _____ O ATC Fac _____

O Intersection _____ O NAVAID _____

CONFLICTS

Estimated miss distance in feet: horiz _____ vert _____

Was evasive action taken? O Yes O No

Was TCAS a factor? O TA O RA O No

Did terrain warning system activate? O Yes O No

NASA ARC 277B (May 2009) GENERAL FOR M

NATIONAL AERONAUTICS AND SPACE ADMINISTRATION

NASA has established an Aviation Safety Reporting System (ASRS) to identify issues in the aviation system which need to be addressed. The program of which this system is a part is described in detail in FAA Advisory Circular 00-46 E and FAA Handbook 7210.3. Your assistance in informing us about such issues is essential to the success of the program. Please fill out this form as completely as possible, enclose in a sealed envelope, affix proper postage, and send it directly to us.

The information you provide on the identity strip will be used only if NASA determines that it is necessary to contact you for further information. THIS IDENTITY STRIP WILL BE RETURNED DIRECTLY TO YOU. The return of the identity strip assures your anonymity.

AVIATION SAFETY REPORTING SYSTEM

Section 91.25 of the Federal Aviation Regulations (14 CFR 91.25) prohibits reports filed with NASA from being used for FAA enforcement purposes. This report will not be made available to the FAA for civil penalty or certificate actions for violations of the Federal Air Regulations. Your identity strip, stamped by NASA, is proof that you have submitted a report to the Aviation Safety Reporting System. We can only return the strip to you, however, if you have provided a mailing address. Equally important, we can often obtain additional useful information if our safety analysts can talk with you directly by telephone. For this reason, we have requested telephone numbers where we may reach you.

Thank you for your contribution to aviation safety.

NOTE: AIRCRAFT ACCIDENTS SHOULD NOT BE REPORTED ON THIS FORM. SUCH EVENTS SHOULD BE FILED WITH THE NATIONAL TRANSPORTATION SAFETY BOARD AS REQUIRED BY NTSB Regulation 830.5 (49CFR830.5).

If you want to mail this form, please fold both pages (and additional pages if required), enclose in a sealed, stamped envelope, and mail to:



NASA AVIATION SAFETY REPORTING SYSTEM
POST OFFICE BOX 189
MOFFET T FIELD, CALIFORNIA 94035-0189

DESCRIBE EVENT/SITUATION

Keeping in mind the topics shown below, discuss those which you feel are relevant and anything else you think is important. Include what you believe really caused the problem, and what can be done to prevent a recurrence, or correct the situation. (US E ADDITIONAL P APER IF NEEDED)

CHAIN OF EVENTS
- How the problem arose
- How it was discovered
- Contributing factors
- Corrective actions

HUMAN PERFORMANCE CONSIDERATIONS
- Perceptions, judgments, decisions
- Actions or inactions
- Factors affecting the quality of human performance

NASA ARC 277 B (May 2009)

Airspace Classes

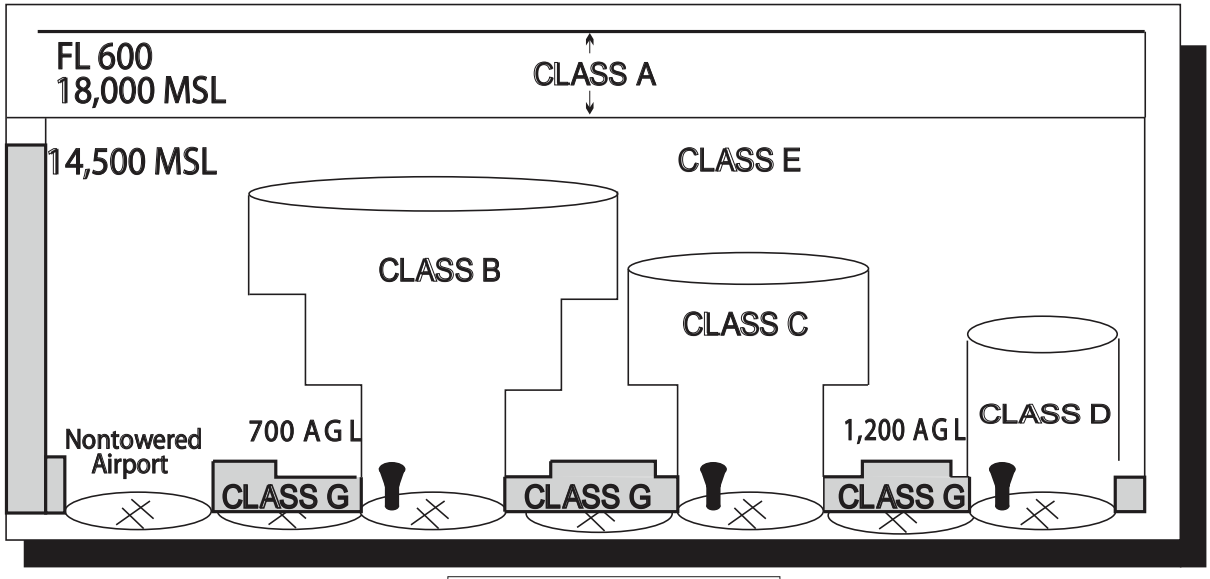

MSL - mean sea level
AGL - above ground level
FL - flight level

BASIC VFR WEATHER MINIMUMS		
Airspace	**Flight Visibility**	**Distance from Clouds**
Class A	Not Applicable	Not Applicable
Class B	3 statute miles	Clear of Clouds
Class C	3 statute miles	500 feet below 1,000 feet above 2,000 feet horizontal
Class D	3 statute miles	500 feet below 1,000 feet above 2,000 feet horizontal
Class E Less than 10,000 feet MSL	3 statute miles	500 feet below 1,000 feet above 2,000 feet horizontal
At or above 10,000 feet MSL	5 statute miles	1,000 feet below 1,000 feet above 1 statute mile horizontal
Class G 1,200 feet or less above the surface (regardless of MSL altitude).		
Day, except as provided in section 91.155(b)	1 statute mile	Clear of clouds
Night, except as provided in section 91.155(b)	3 statute miles	500 feet below 1,000 feet above 2,000 feet horizontal
More than 1,200 feet above the surface but less than 10,000 feet MSL.		
Day	1 statute mile	500 feet below 1,000 feet above 2,000 feet horizontal
Night	3 statute miles	500 feet below 1,000 feet above 2,000 feet horizontal
More than 1,200 feet above the surface and at or above 10,000 feet MSL.	5 statute miles	1,000 feet below 1,000 feet above 1 statute mile horizontal

TEMPORARY FLIGHT RESTRICTIONS

Temporary Flight Restrictions (TFR) are tools used by the Federal Aviation Administration (FAA) to restrict aircraft operations within designated areas. TFR's are used by air traffic management as a means of separating "non-participating" aircraft from those engaged in certain activities, such as firefighting, rescue, and law enforcement operations. They are also used to keep aircraft away from surface-based hazards that could impact safety of flight. Due to regulatory changes and issues with national security, TFRs, along with Air Defense Identification Zones (ADIZ) and Flight Restriction Zones (RFZ), have been widely and increasingly used to restrict over-flights through certain airspace.

While TFRs may be triggered by different events, it is important that pilots familiarize themselves with each type of restriction, and how it may impact a pilot's proposed flight. Of equal importance, pilots must know how best to gain information concerning TFRs before each flight. Inadvertent flight into a TFR not only places a pilot's certificate at risk, it also increases the chances of being intercepted by military or law enforcement aircraft. Straying into TFR airspace may also increase the risk of a mid-air collision.

Interception signals and procedures are outlined in the Interception Signals chart included in this Directory. For further information on TFRs, you may visit FAA's website at www.faa.gov.

INTERCEPTING SIGNALS

Signals initiated by intercepting aircraft and responses by intercepted aircraft (as set forth in ICAO Annex 2-Appendix A, 2.1)

Series	Intercepting Aircraft Signals	Meaning	Intercepted Aircraft Responds	Meaning
1	**Day** - Rocking wings from a position slightly above and ahead of, and normally to the left of, the intercepted aircraft and, after acknowledgement, a slow level turn, normally to the left, on to the desired heading. **Night** - Same and, in addition, flashing navigational lights at irregular intervals. **Note 1** - Meteorological conditions or terrain may require the intercepting aircraft to take up a position slightly above and ahead of, and to the right of, the intercepted aircraft and to make the subsequent turn to the right. **Note 2 -** If the intercept aircraft is not able to keep pace with the intercepting aircraft, the latter is expected to fly a series of race-track patterns and to rock its wings each time it passes the intercepted aircraft.	You have been intercepted! Follow me.	**Aeroplanes:** **Day** - Rocking wings and following. **Night** - Same and, in addition, flashing navigational lights at irregular intervals. **Helicopters:** Day or Night Rocking aircraft, flashing navigational lights at irregular intervals and following.	Understood, will comply.
2	**Day or Night** - An abrupt break-away maneuver from the intercepted aircraft consisting of a climbing turn of 90 degrees or more without crossing the ling of flight of the intercepted aircraft	You may proceed.	**Aeroplanes:** Day or Night - Rocking wings. **Helicopters:** Day or Night - Rocking aircraft.	Understood, will comply.
3	**Day** - Circling aerodrome, lowering landing gear and over-flying runway in direction of landing or, if the intercepted aircraft is a helicopter, over-flying the helicopter landing area. **Night** - Same and, in addition, showing steady landing lights.	Land at this aerodrome.	**Aeroplanes:** Day - Lowering landing gear, following the intercepting aircraft and, if after over-flying the runway landing is considered safe, proceed to land. Night-Same and, in addition, showing steady lights (if carried). **Helicopters:** Day or Night - Follow the intercepting aircraft and proceed to land, showing a steady landing light (if carried).	Understood, will comply.
4	**Day or Night** - Raising landing gear (if fitted) and flashing landing lights while passing over runway in use or helicopter landing area at a height exceeding 1,000 ft but not exceeding 2,000 ft (in the case of helicopter, at a height exceeding 170 ft, but not exceeding 330 ft) above the aerodrome level, and continuing to circle runway in use or helicopter landing area. If unable to flash landing lights, flash any other lights available.	Aerodrome you have designated is inadequate.	**Day or Night** - If it is desired that the intercepted aircraft follow the intercepting aircraft to an alternate aerodrome, the intercepting aircraft raises its landing gear (if fitted) and uses the Series 1 signals prescribed for intercepting aircraft. If it is decided to release the intercepted aircraft, the intercepting aircraft uses the Series 2 signals prescribed for intercepting aircraft.	Understood, follow me. Understood, you may proceed.
5	**Day or Night** - Regular switching on and off of all available lights but in such a manner as to be distinct from flashing lights.	Cannot comply.	**Day or Night** - Use Series 2 signals prescribed for intercepting aircraft.	Understood
6	**Day or Night** - Irregular flashing of all available lights.	In distress.	**Day or Night** - Use Series 2 signals prescribed for intercepting aircraft.	Understood

U.S. DEPARTMENT OF TRANSPORTATION
FEDERAL AVIATION ADMINISTRATION

(FAA USE ONLY) ☐ PILOT BRIEFING ☐ VNR ☐ STOPOVER

TIME STARTED

SPECIALIST INITIALS

1. TYPE	2. AIRCRAFT IDENTIFICATION	3. AIRCRAFT TYPE / SPECIAL EQUIPMENT	4. TRUE AIRSPEED	5. DEPARTURE POINT	6. DEPARTURE TIME		7. CRUISING ALTITUDE
☐ VFR					PROPOSED (Z)	ACTUAL (Z)	
☐ IFR							
☐ DVFR			KTS				

8. ROUTE OF FLIGHT

9. DESTINATION (Name of airport and city)	10. EST. TIME ENROUTE		11. REMARKS
	HOURS	MINUTES	

12. FUEL ON BOARD		13. ALTERNATE AIRPORT(S)	14. PILOT'S NAME, ADDRESS & TELEPHONE NUMBER & AIRCRAFT HOME BASE	15. NUMBER ABOARD
HOURS	MINUTES			
			17. DESTINATION CONTACT/TELEPHONE (OPTIONAL)	

16. COLOR OF AIRCRAFT

CIVIL AIRCRAFT PILOTS. FAR Part 91 requires you file an IFR flight plan to operate under instrument flight rules in controlled airspace. Failure to file could result in a civil penalty not to exceed $1,000 for each violation (Section 901 of the Federal Aviation Act of 1958, as amended). Filing of a VFR flight plan is recommended as a good operating practice. See also Part 99 for requirements concerning DVFR flight plans.

FAA Form 7233-1 (8-82)
Electronic Version (Adobe)

CLOSE VFR FLIGHT PLAN WITH _____ FSS ON ARRIVAL

Aircraft Equipment Suffixes

	Navigation Capability	Transponder Capability	Suffix
RVSM	No GNSS, No RNAV	Transponder with Mode C	/W
	RNAV, No GNSS	Transponder with Mode C	/Z
	GNSS	Transponder with Mode C	/L
No RVSM	No DME	No Transponder	/X
		Transponder with no Mode C	/T
		Transponder with Mode C	/U
	DME	No Transponder	/D
		Transponder with no Mode C	/B
		Transponder with Mode C	/A
	TACAN	No Transponder	/M
		Transponder with no Mode C	/N
		Transponder with Mode C	/P
	RNAV, no GNSS	No Transponder	/Y
		Transponder with no Mode C	/C
		Transponder with Mode C	/I
	GNSS	No Transponder	/V
		Transponder with no Mode C	/S
		Transponder with Mode C	/G

Starting January 1, 2020, you must be equipped with **ADS-B Out** to fly in most controlled airspace!

If you fly in this airspace you must be equipped with ADS-B	
Airspace	**Altitude**
Class A	All
Class B	Generally, from surface to 10,000 feet mean sea level (MSL) including the airspace from portions of Class Bravo that extend beyond the Mode C Veil up to 10,000 feet MSL (e.g. SEA, CLE, PHX)
Class C	Generally, from surface up to 4,000 feet MSL including the airspace above the horizontal boundary up to 10,000 feet MSL
Class E	Above 10,000 feet MSL over the 48 states and DC, excluding airspace at and below 2,500 feet AGL
	Over the Gulf of Mexico at and above 3,000 feet MSL within 12 nautical miles of the coastline of the United States
Mode C Veil	Airspace within a 30 NM radius of any airport listed in Appendix D, Section 1 of Part 91 (e.g. SEA, CLE, PHX) from the surface up to 10,000 feet MSL

Any airspace that requires the use of a Transponder today will on January 01, 2020 also require aircraft to be equipped with a Version 2 ADS-B Out system. This can be either a 1090ES (DO-260B) ADS-B system or a UAT (DO-282B) ADS-B system.

Missouri Department of Transportation
Aviation Section
105 W. Capitol Ave., P.O. Box 270
Jefferson City, MO 65102
aviation@modot.mo.gov

ADMINISTRATOR OF AVIATION	**Kyle LePage** kyle.lepage@modot.mo.gov	(573) 526-5571
✈ AIRPORT PROJECT TECHNICIAN	**Lesley Branch** lesley.branch@modot.mo.gov	(573) 751-2855
AVIATION OPERATIONS MANAGER	**Brian Boehmer** brian.boehmer@modot.mo.gov	(573) 526-3619
✈ AIRPORT PLANNING & PROJECTS SPECIALIST	**Kimberly Masters** kimberly.masters@modot.mo.gov	(573) 526-5201
✈ AIRCRAFT PILOT	**Chuck Wilson** william.wilson@modot.mo.gov	(573) 469-9692
AVIATION PROGRAMS MANAGER	**Tim Oligschlaeger** timothy.oligschlaeger@modot.mo.gov	(573) 751-7478
✈ AVIATION PROJECT INSPECTOR	**Millicent Parker** millicent.parker@modot.mo.gov	(573) 751-7477
✈ AVIATION PROJECT INSPECTOR	**VACANT**	(573) 526-2169
✈ MULTIMODAL OPERATIONS AVIATION FINANCIAL SPECIALIST	**Michelle Niles** Central MO michelle.niles@modot.mo.gov	(573) 508-4855
	Ryan Reed South MO ryan.reed@modot.mo.gov	(573) 526-4320
	Jenna McGeorge North MO jenna.mcgeorge@modot.mo.gov	(573) 526-0676