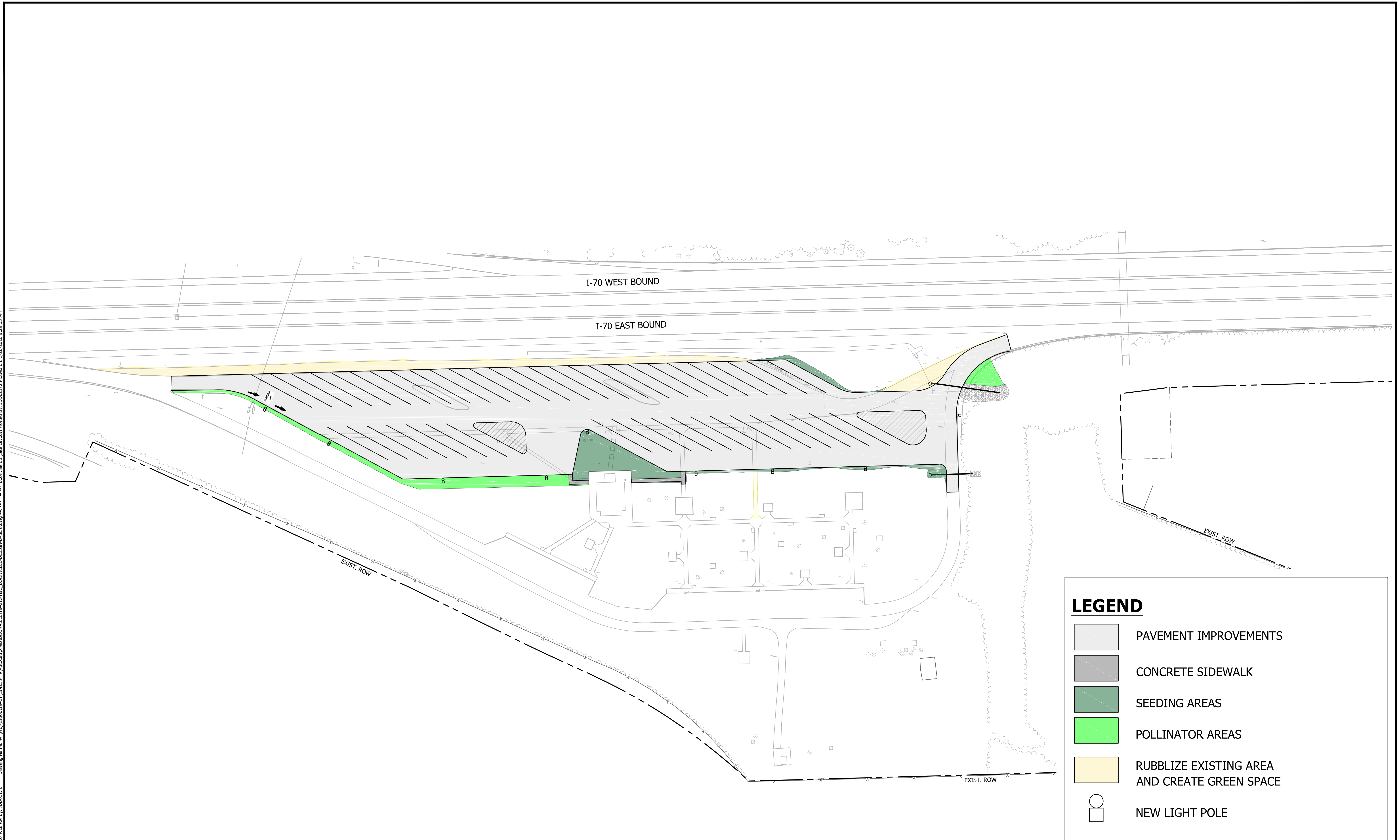


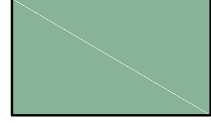


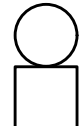


Last edit on: 5/20/2026 9:28 AM by: JDD02172 Drawing Name: W:\Proj\19000\19421\19421\_PHS\AutoCad\Yes\BOONVILLE.dwg Layout Name: BOONVILLE-DESIGN-BASE & LAYOUT Layout Name: BOONVILLE-DESIGN-BASE & LAYOUT Plotted on: 5/20/2026 9:28:33 AM



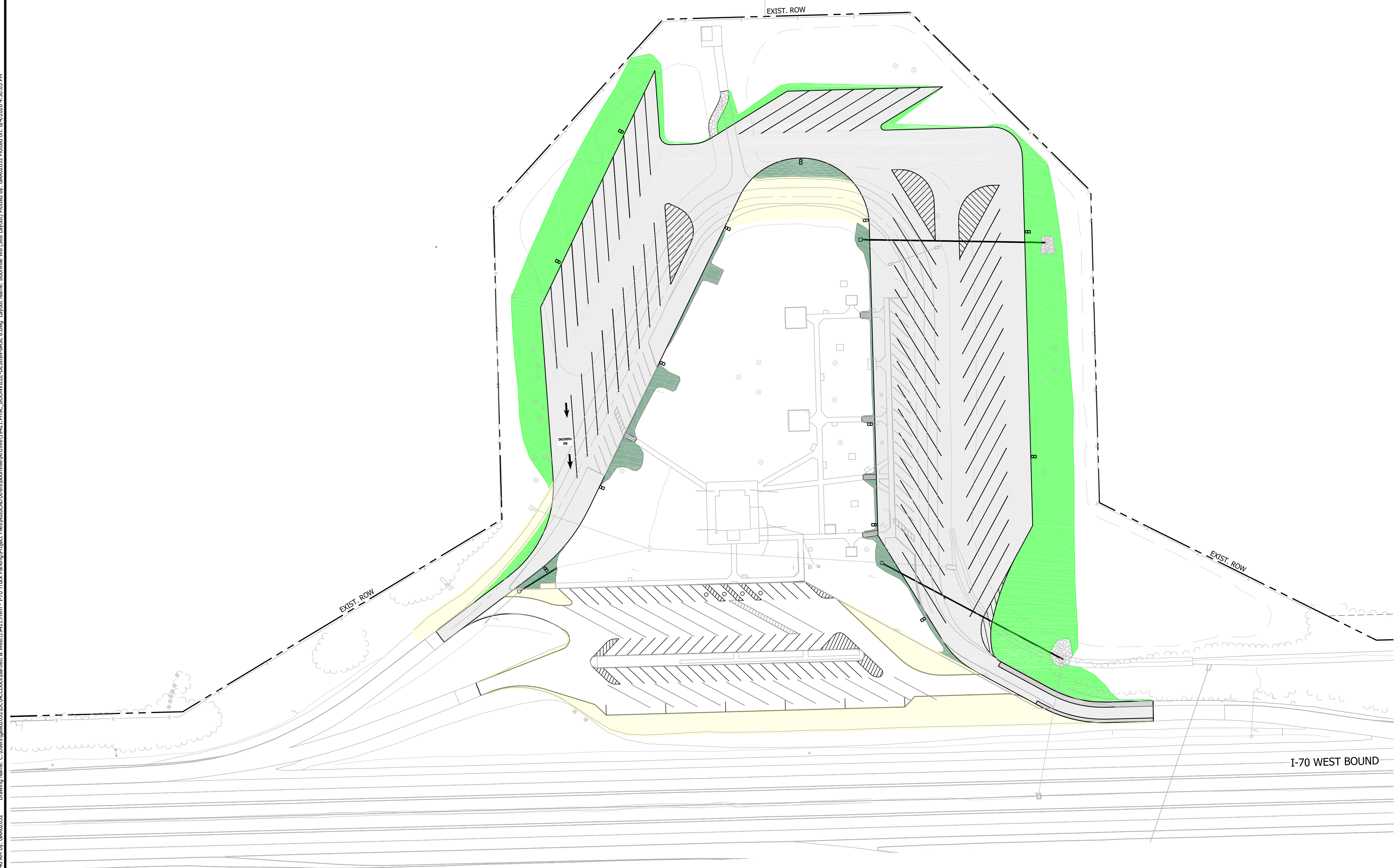
**LEGEND**

	PAVEMENT IMPROVEMENTS
	CONCRETE SIDEWALK
	SEEDING AREAS
	POLLINATOR AREAS
	RUBBLIZE EXISTING AREA AND CREATE GREEN SPACE
	NEW LIGHT POLE

**I70 - BOONVILLE - EASTBOUND - SITE LAYOUT**  
SCALE: 1"=60'

ALL RIGHTS RESERVED. ALL BARTLETT & WEST PLANS, SPECIFICATIONS AND DRAWINGS ARE PROTECTED UNDER COPYRIGHT LAW, AND NO PART MAY BE COPIED, REPRODUCED, DISPLAYED PUBLICLY, USED TO CREATE DERIVATIVES, DISTRIBUTED, STORED IN A RETRIEVAL SYSTEM OR TRANSMITTED IN ANY FORM BY ANY MEANS WITHOUT PRIOR WRITTEN PERMISSION OF BARTLETT & WEST.

Last edit on: 6/4/2026 11:40 AM by: GA402032 Drawing Name: C:\Users\jga00323\OneDrive\Documents\Bartlett & West\19421\_H5m - I-70 Truck Parking\Project Files\AutoCAD\Drawings\BOONVILLE\DESIGN\BASE 8.dwg Layout Name: Boonville\_VB (Site Layout) Plotted By: GA402032 Plotted on: 6/4/2026 4:30:03 PM



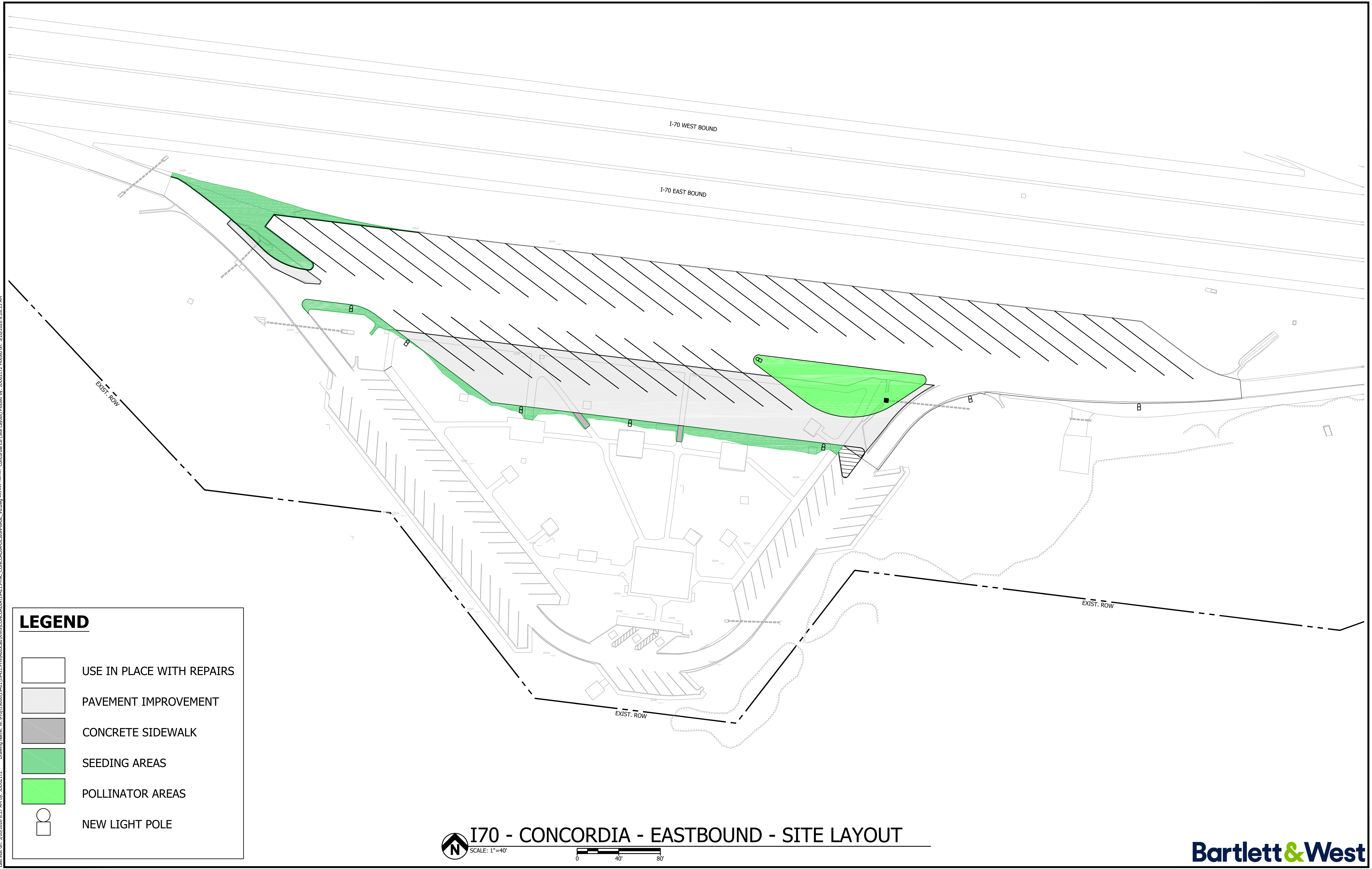
**LEGEND**

	USE IN PLACE
	PAVEMENT IMPROVEMENTS
	A2 SHOULDER
	CONCRETE SIDEWALK
	SEEDING AREAS
	POLLINATOR AREAS
	RUBBLIZE EXISTING AREA AND CREATE GREEN SPACE
	NEW LIGHT POLE




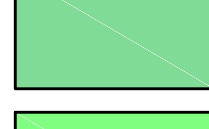
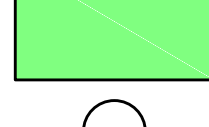
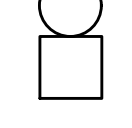
**I70 - BOONVILLE - WESTBOUND - SITE LAYOUT**  
SCALE: 1"=60'

ALL RIGHTS RESERVED. ALL BARTLETT & WEST PLANS, SPECIFICATIONS AND DRAWINGS ARE PROTECTED UNDER COPYRIGHT LAW, AND NO PART MAY BE COPIED, REPRODUCED, DISPLAYED PUBLICLY, USED TO CREATE DERIVATIVES, DISTRIBUTED, STORED IN A RETRIEVAL SYSTEM OR TRANSMITTED IN ANY FORM BY ANY MEANS WITHOUT PRIOR WRITTEN PERMISSION OF BARTLETT & WEST.

Last edit on: 5/20/2026 8:27 AM by: JDD02172 Drawing Name: W:\proj\19000\19421\19421\_PHS\_CONCORDIA-DESIGN-BASE\_V6.dwg Layout Name: Concordia EB (Site Layout) Plotted on: 5/20/2026 8:28:25 AM



### LEGEND



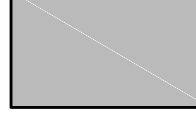



-  USE IN PLACE WITH REPAIRS
-  PAVEMENT IMPROVEMENT
-  CONCRETE SIDEWALK
-  SEEDING AREAS
-  POLLINATOR AREAS
-  NEW LIGHT POLE

 **I70 - CONCORDIA - EASTBOUND - SITE LAYOUT**  
SCALE: 1"=40'  


ALL RIGHTS RESERVED. ALL BARTLETT & WEST PLANS, SPECIFICATIONS AND DRAWINGS ARE PROTECTED UNDER COPYRIGHT LAW, AND NO PART MAY BE COPIED, REPRODUCED, DISPLAYED PUBLICLY, USED TO CREATE DERIVATIVES, DISTRIBUTED, STORED IN A RETRIEVAL SYSTEM OR TRANSMITTED IN ANY FORM BY ANY MEANS WITHOUT PRIOR WRITTEN PERMISSION OF BARTLETT & WEST.

Last edit: on: 5/20/2026 3:57 PM by: JDD02172 Drawing Name: C:\Users\jdd02172\OneDrive\Bartlett & West\19421\_H9m - I-70 Truck Parking\Project Files\AutoCAD\Yes\Concordia\19421\_PHC\_CONCORDIA-DESIGN-BASE\_V6.dwg Layout Name: Concordia WB (Site Layout) Plotted By: JDD02172 Plotted on: 5/21/2026 7:19:22 AM

### LEGEND

	USE IN PLACE WITH REPAIRS
	PAVEMENT IMPROVEMENTS
	CONCRETE SIDEWALK
	SEEDING AREAS
	RUBBLIZE EXISTING AREA AND CREATE GREEN SPACE
	NEW LIGHT POLE



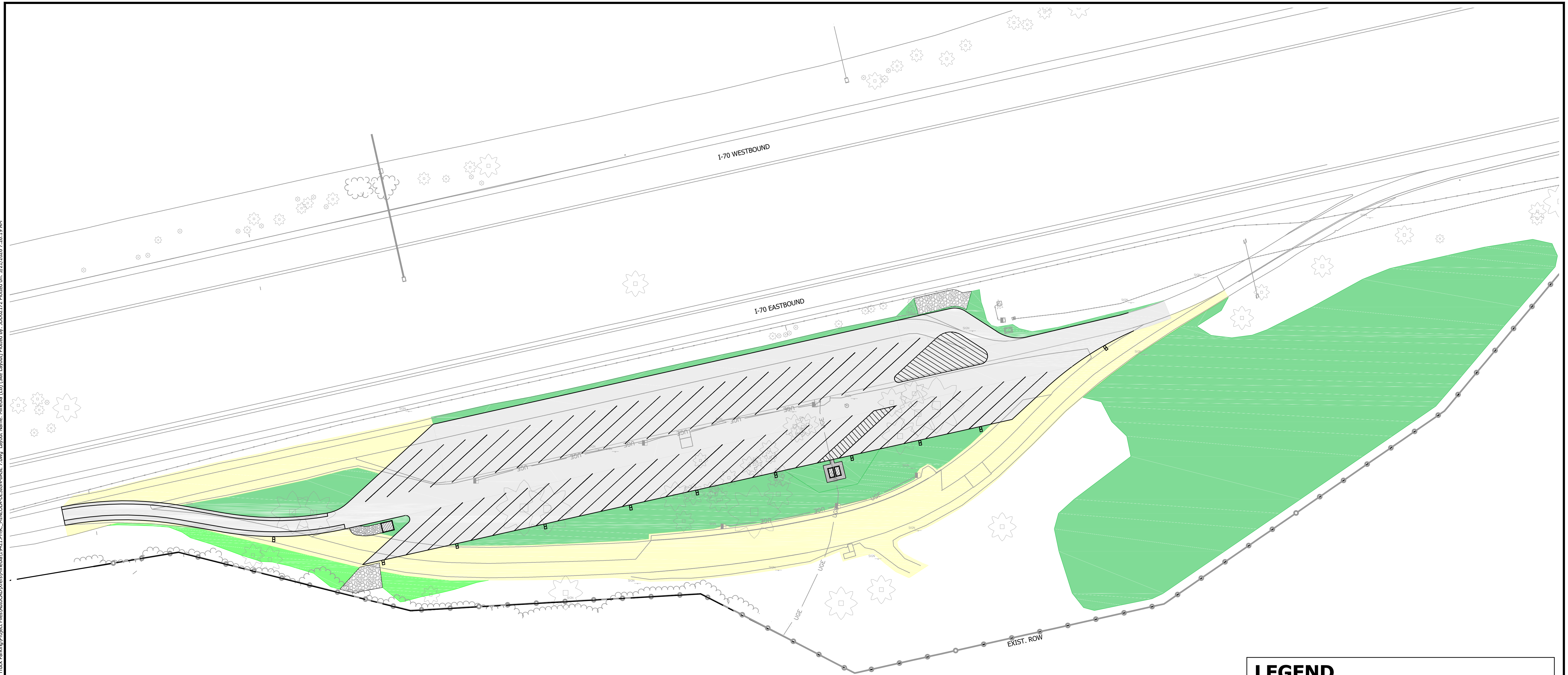
## I70 - CONCORDIA - WESTBOUND - SITE LAYOUT

SCALE: 1"=40'



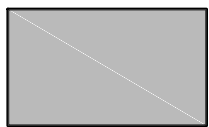
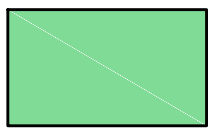
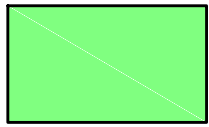




ALL RIGHTS RESERVED. ALL BARTLETT & WEST PLANS, SPECIFICATIONS AND DRAWINGS ARE PROTECTED UNDER COPYRIGHT LAW, AND NO PART MAY BE COPIED, REPRODUCED, DISPLAYED PUBLICLY, USED TO CREATE DERIVATIVES, DISTRIBUTED, STORED IN A RETRIEVAL SYSTEM OR TRANSMITTED IN ANY FORM BY ANY MEANS WITHOUT PRIOR WRITTEN PERMISSION OF BARTLETT & WEST.

Last edit on: 5/20/2025 3:32 PM by: JDD02172 Drawing Name: C:\Users\jdd02172\OneDrive\Documents\Bartlett & West\19421\_Hm - I-70 Truck Parking\Project Files\AutoCAD\Yes\Mineola\19421\_PHS\_MINEOLA-DESIGN-BASE\_7.dwg Layout Name: Mineola (EB) (Site Layout) Plotted By: JDD02172 Plotted on: 5/21/2025 7:26:10 AM



**LEGEND**

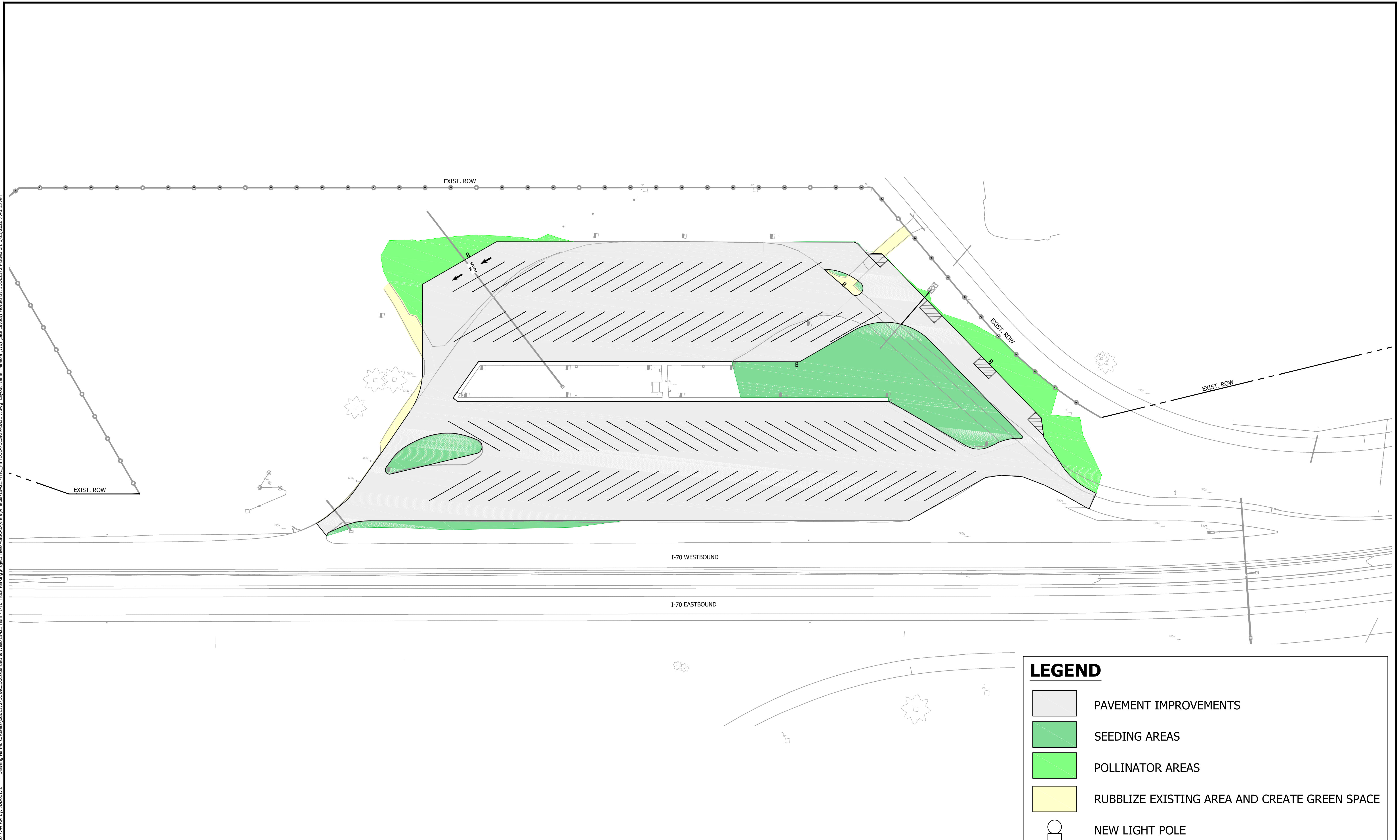
-  PAVEMENT IMPROVEMENTS
-  A2 SHOULDER
-  CONCRETE SIDEWALK
-  SEEDING AREAS
-  POLLINATOR AREAS
-  RUBBLIZE EXISTING AREA AND CREATE GREEN SPACE
-  NEW LIGHT POLE

**I-70 MINEOLA - EASTBOUND - SITE LAYOUT**  
SCALE: 1"=60'  
0 60 120'

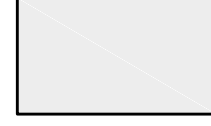
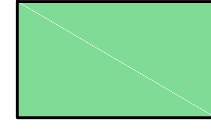
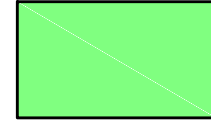

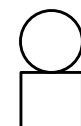


ALL RIGHTS RESERVED. ALL BARTLETT & WEST PLANS, SPECIFICATIONS AND DRAWINGS ARE PROTECTED UNDER COPYRIGHT LAW, AND NO PART MAY BE COPIED, REPRODUCED, DISPLAYED PUBLICLY, USED TO CREATE DERIVATIVES, DISTRIBUTED, STORED IN A RETRIEVAL SYSTEM OR TRANSMITTED IN ANY FORM BY ANY MEANS WITHOUT PRIOR WRITTEN PERMISSION OF BARTLETT & WEST.

Last edit on: 5/21/2026 7:44 AM by: JDD02172  
Drawing Name: C:\Users\jdd02172\OneDrive\Bartlett & West\19421\_Hm - I-70 Truck Parking\Project Files\AutoCAD\Yes\Mineola\19421\_PHS\_MINEOLA-DESIGN-BASE 7.dwg Layout Name: Mineola (WB) (Site Layout) Plotted by: JDD02172 Plotted on: 5/21/2026 7:45:13 AM



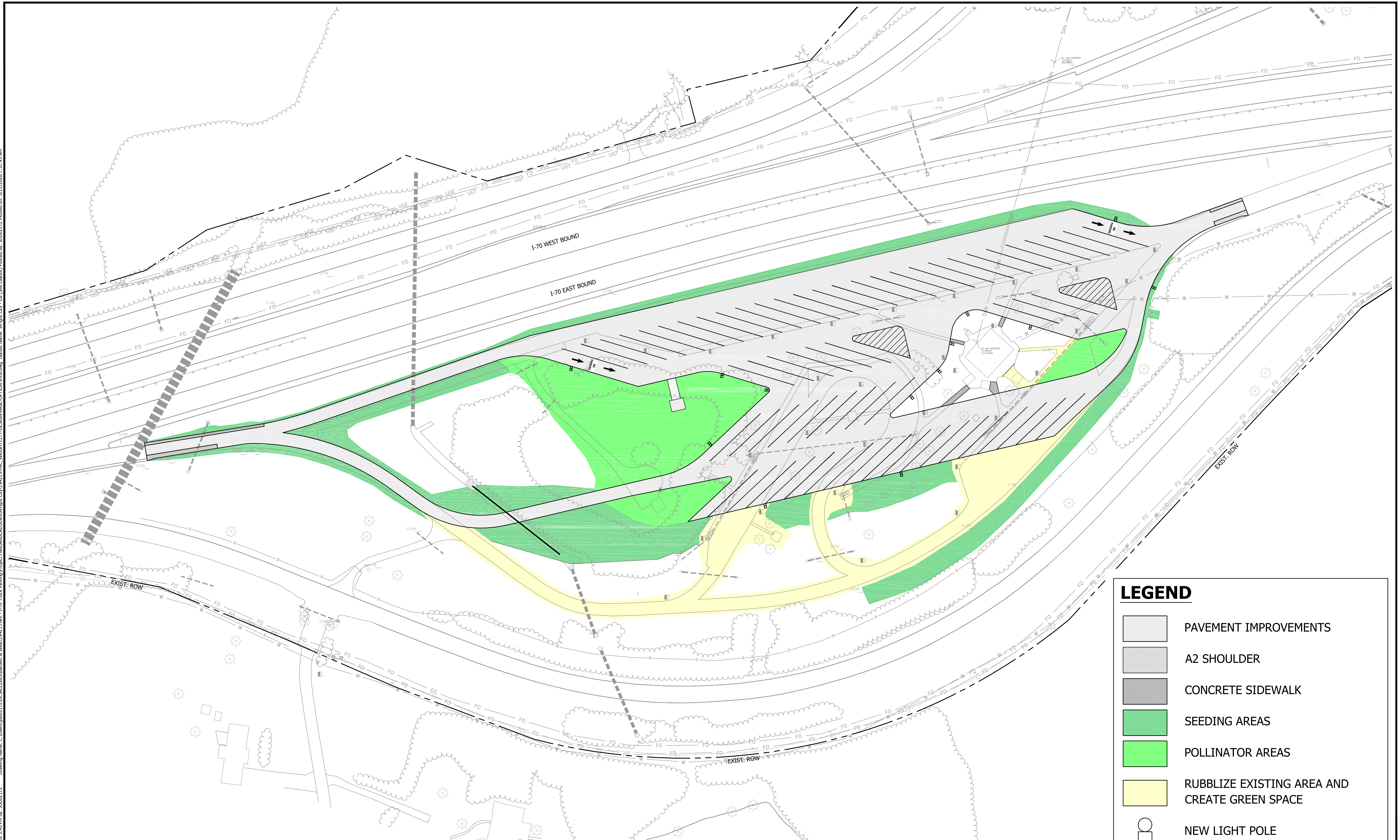
**LEGEND**

-  PAVEMENT IMPROVEMENTS
-  SEEDING AREAS
-  POLLINATOR AREAS
-  RUBBLIZE EXISTING AREA AND CREATE GREEN SPACE
-  NEW LIGHT POLE


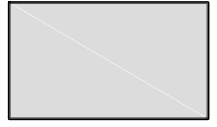
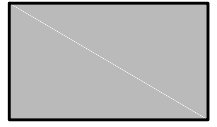
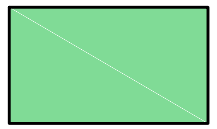
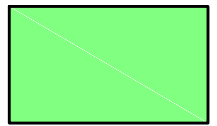
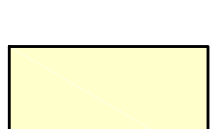
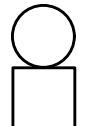
**I-70 - MINEOLA - WESTBOUND - SITE LAYOUT**  
SCALE: 1"=60'

ALL RIGHTS RESERVED. ALL BARTLETT & WEST PLANS, SPECIFICATIONS AND DRAWINGS ARE PROTECTED UNDER COPYRIGHT LAW, AND NO PART MAY BE COPIED, REPRODUCED, DISPLAYED PUBLICLY, USED TO CREATE DERIVATIVES, DISTRIBUTED, STORED IN A RETRIEVAL SYSTEM OR TRANSMITTED IN ANY FORM BY ANY MEANS WITHOUT PRIOR WRITTEN PERMISSION OF BARTLETT & WEST.

Last edit: on: 5/20/2026 3:46 PM by: JDD02172 Drawing Name: C:\Users\jdd02172\OneDrive\Bartlett & West\19421\_Hm - I-70 Truck & Parking\Project Files\AutoCAD\Yes\Wright City\19421\_PHC\_WRIGHTCITY-DESIGN-BASE-OPTION 8-EB.dwg Layout Name: Wright City - EB - Site Layout Plotted By: JDD02172 Plotted on: 5/21/2026 7:31:43 AM



**LEGEND**


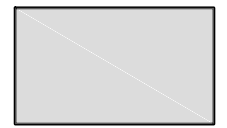
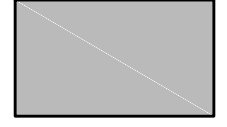


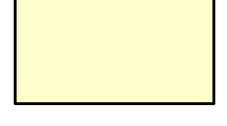
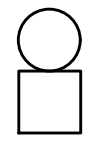
-  PAVEMENT IMPROVEMENTS
-  A2 SHOULDER
-  CONCRETE SIDEWALK
-  SEEDING AREAS
-  POLLINATOR AREAS
-  RUBBLIZE EXISTING AREA AND CREATE GREEN SPACE
-  NEW LIGHT POLE

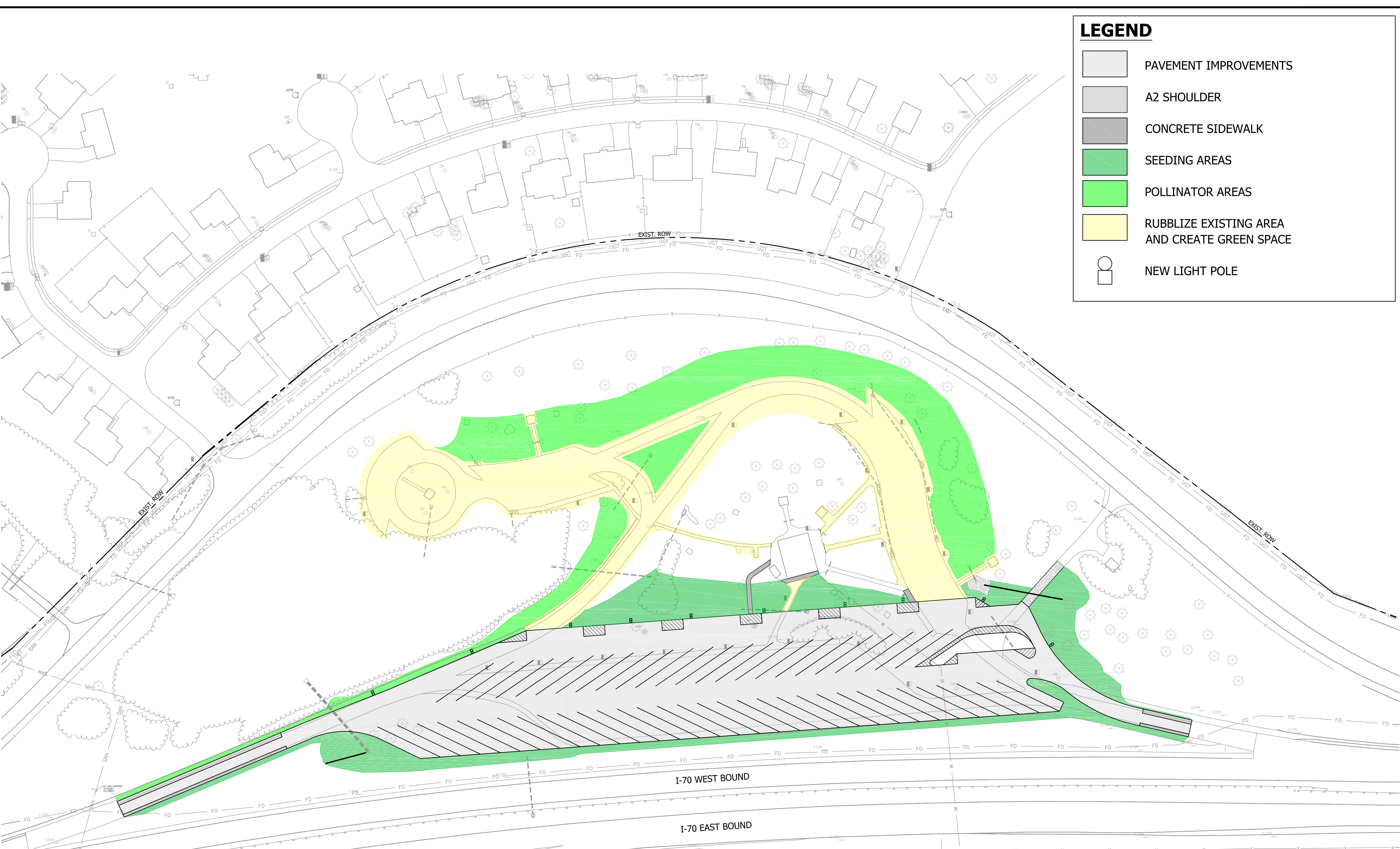
**I70 - WRIGHT CITY - EASTBOUND - SITE LAYOUT**  
SCALE: 1"=60'  
0 60' 120'

ALL RIGHTS RESERVED. ALL BARTLETT & WEST PLANS, SPECIFICATIONS AND DRAWINGS ARE PROTECTED UNDER COPYRIGHT LAW, AND NO PART MAY BE COPIED, REPRODUCED, DISPLAYED PUBLICLY, USED TO CREATE DERIVATIVES, DISTRIBUTED, STORED IN A RETRIEVAL SYSTEM OR TRANSMITTED IN ANY FORM BY ANY MEANS WITHOUT PRIOR WRITTEN PERMISSION OF BARTLETT & WEST.

Last edit: on: 5/20/2026 3:35 PM by: JDD02172 Drawing Name: C:\Users\jdd02172\OneDrive\Bartlett & West\19421\_Hm - I-70 Truck Parking\Project Files\AutoCAD\Yes\Wright City Westbound.dwg Layout Name: Wright City - WB (Site Layout) Plotted by: JDD02172 Plotted on: 5/21/2026 7:35:49 AM

### LEGEND

-  PAVEMENT IMPROVEMENTS
-  A2 SHOULDER
-  CONCRETE SIDEWALK
-  SEEDING AREAS
-  POLLINATOR AREAS
-  RUBBLIZE EXISTING AREA AND CREATE GREEN SPACE
-  NEW LIGHT POLE



## I70 - WRIGHT CITY - WESTBOUND - SITE LAYOUT

SCALE: 1"=60'



ALL RIGHTS RESERVED. ALL BARTLETT & WEST PLANS, SPECIFICATIONS AND DRAWINGS ARE PROTECTED UNDER COPYRIGHT LAW, AND NO PART MAY BE COPIED, REPRODUCED, DISPLAYED PUBLICLY, USED TO CREATE DERIVATIVES, DISTRIBUTED, STORED IN A RETRIEVAL SYSTEM OR TRANSMITTED IN ANY FORM BY ANY MEANS WITHOUT PRIOR WRITTEN PERMISSION OF BARTLETT & WEST.