

DESIGN DESIGNATION

ROUTE D

A.A.D.T. - 2025 = 1938
 A.A.D.T. - 2035 = 2687
 D.H.V. = 8.6%
 T = 4.9%
 V = 55 M.P.H.
 D = 50%

FUNCT. CLASS. - MAJOR COLLECTOR

ROUTE E

A.A.D.T. - 2022 = 1497
 A.A.D.T. - 2035 = 2194
 D.H.V. = 13.2%
 T = 11.2%
 V = 55 M.P.H.
 D = 50%

FUNCT. CLASS. - MINOR/MAJOR COLLECTOR

NORMAL ACCESS HIGHWAY

THIS SHALL BE A NORMAL ACCESS HIGHWAY. ABUTTER'S RIGHTS IN OR OF DIRECT ACCESS TO, FROM, OR ACROSS THE HIGHWAY OR ITS RIGHT-OF-WAY SHALL ATTACH OR BELONG TO ANY PROPERTY ABUTTING ON SAID SECTION OF HIGHWAY, OR TO ANY PERSON MERELY BECAUSE OF OWNERSHIP OF SUCH ABUTTING PROPERTY.

CONVENTIONAL SYMBOLS
(USED IN PLANS)

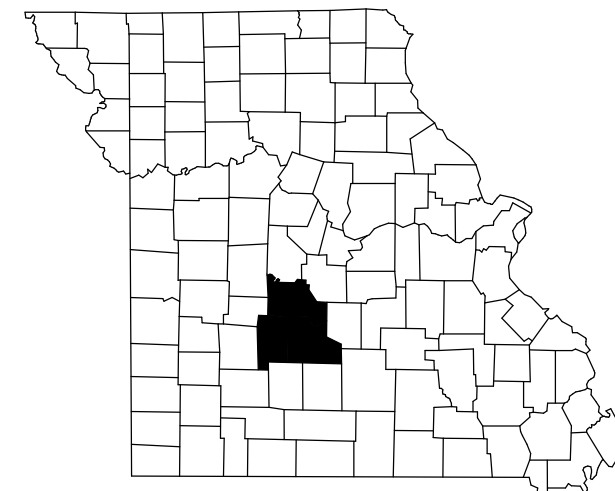
	EXISTING	NEW
BUILDINGS AND STRUCTURES		
GUARD RAIL		
GUARD CABLE		
CONCRETE RIGHT-OF-WAY MARKER		
STEEL RIGHT-OF-WAY MARKER		
LOCATION SURVEY MARKER		
UTILITIES		
FIBER OPTICS	-FO-	-FO-
OVERHEAD CABLE TV	-OTV-	-OTV-
UNDERGROUND CABLE TV	-UTV-	-UTV-
OVERHEAD TELEPHONE	-OT-	-OT-
UNDERGROUND TELEPHONE	-UT-	-UT-
OVERHEAD POWER	-OE-	-OE-
UNDERGROUND POWER	-UE-	-UE-
SANITARY SEWER	-S-	-S-
STORM SEWER	-SS-	-SS-
GAS	-G-	-G-
WATER	-W-	-W-
MANHOLE		
FIRE HYDRANT		
WATER VALVE		
WATER METER		
DROP INLET		
DITCH BLOCK		
GROUND MOUNTED SIGN		
LIGHT POLE		
H-FRAME POWER POLE		
TELEPHONE PEDESTAL		
FENCE		
CHAIN LINK	-V-	-V-
WOVEN WIRE	-X-	-X-
GATE POST		
BENCHMARK		

NOTE: DASHED OR OPEN SYMBOLS INDICATE EXISTING FEATURES

MISSOURI HIGHWAYS AND TRANSPORTATION COMMISSION

RIGHT OF WAY PLANS FOR PROPOSED STATE HIGHWAY

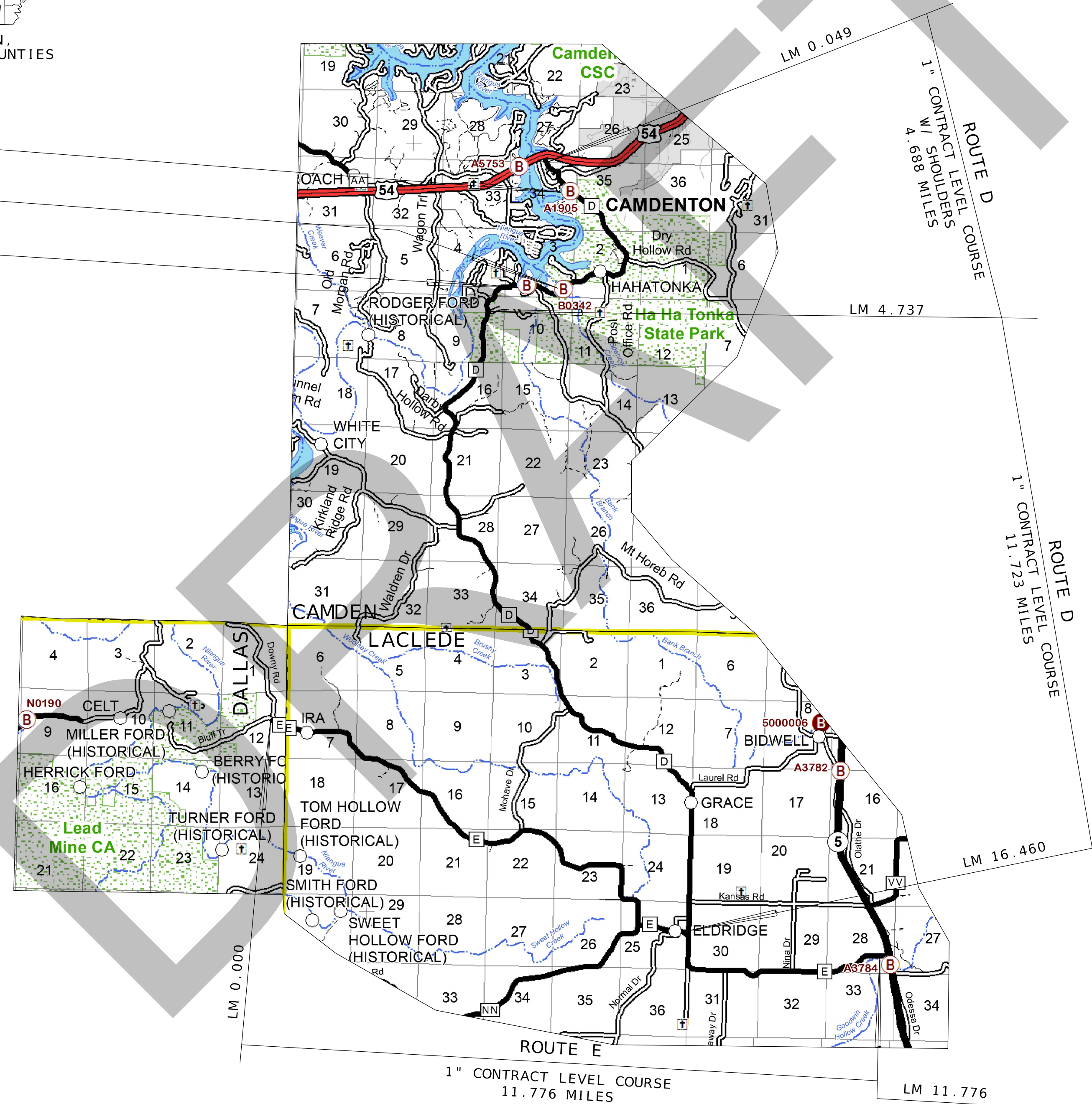
CAMDEN, LACLEDE, AND DALLAS COUNTIES



KEY MAP
LOCATION OF CAMDEN, LACLEDE, AND DALLAS COUNTIES

EXCEPTIONS:

- BRIDGE A1905
LM 0.831 TO LM 0.921
- BRIDGE B0342
LM 3.281 TO LM 3.311
- BRIDGE A8468
LM 3.879 TO LM 3.920



INDEX OF SHEETS

DESCRIPTION	SHEET NUMBER
TITLE SHEET	1
TYPICAL SECTIONS (TS) (4 SHEETS)	2
QUANTITIES (QU) (1 SHEET)	3
PLAN-PROFILE (PP)	4-9
SPECIAL SHEETS (SS)	10-14
CROSS SECTIONS (XS)	1-22

DATE PREPARED 4/23/2024	
ROUTE D/E	STATE MO
DISTRICT CD	SHEET NO. 1
COUNTY CAMDEN/LACLEDE	
JOB NO. J553336	
CONTRACT ID.	
PROJECT NO.	
BRIDGE NO.	

LENGTH OF PROJECT		
ROUTE D		
BEGINNING	L.M.	0.049
END	L.M.	16.460
APPARENT LENGTH		86,650.1 FEET
EQUATIONS AND EXCEPTIONS		
BRIDGE A1905	L.M.	-0.090
BRIDGE B0342	L.M.	-0.030
BRIDGE A8468	L.M.	-0.041
TOTAL CORRECTIONS		-850.080 FEET
ROUTE E		
BEGINNING	L.M.	0.000
END	L.M.	11.776
APPARENT LENGTH		62,177.3 FEET
EQUATIONS AND EXCEPTIONS		
NONE		
TOTAL CORRECTIONS		0.000 FEET
NET LENGTH OF PROJECT		147,977.3 FEET
STATE LENGTH		28.026 MILES

FOR INFORMATION ONLY
ESTIMATED DISTURBED ACRES +1 ACRES

THE EXISTENCE AND APPROXIMATE LOCATION OF UTILITY FACILITIES KNOWN TO EXIST, AS SHOWN ON THE PLANS, ARE BASED ON THE BEST INFORMATION AVAILABLE TO THE COMMISSION AT THIS TIME. THIS INFORMATION IS PROVIDED BY THE COMMISSION "AS-IS" AND THE COMMISSION EXPRESSLY DISCLAIMS ANY REPRESENTATION OR WARRANTY AS TO THE COMPLETENESS, ACCURACY, OR SUITABILITY OF THE INFORMATION FOR ANY USE. RELIANCE UPON THIS INFORMATION IS DONE AT THE RISK AND PERIL OF THE USER, AND THE COMMISSION SHALL NOT BE LIABLE FOR ANY DAMAGES THAT MAY ARISE FROM ANY ERROR IN THE INFORMATION. IT IS, THEREFORE, THE RESPONSIBILITY OF THE CONTRACTOR TO VERIFY THE EXISTENCE, LOCATION AND STATUS OF ANY FACILITY. SUCH VERIFICATION INCLUDES DIRECT CONTACT WITH THE LISTED UTILITIES.

MISSOURI HIGHWAYS AND TRANSPORTATION COMMISSION

DATE

DESCRIPTION

BRIDGE NO.

PROJECT NO.

JOB NO. J553336

CONTRACT ID.

COUNTY CAMDEN/LACLEDE

ROUTE D/E MO

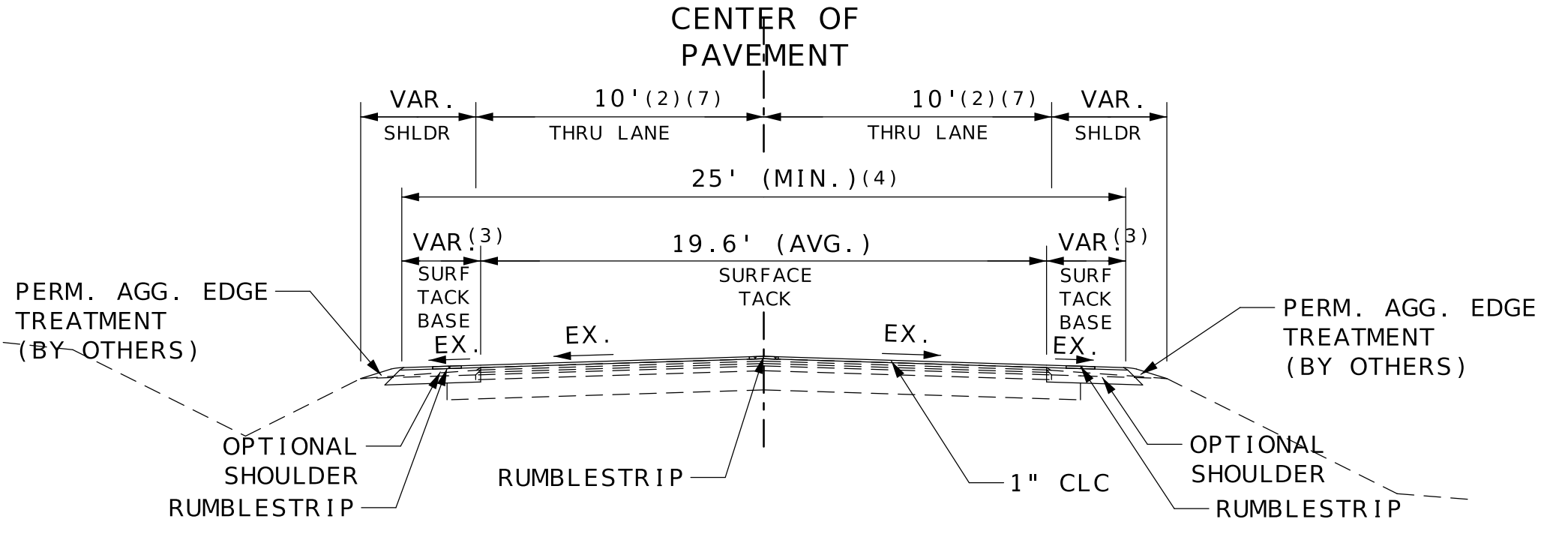
DISTRICT CD SHEET NO. 1

DATE PREPARED 4/23/2024

105 WEST CAPITOL
JEFFERSON CITY, MO 65102
1-888-ASK-MODOT (1-888-275-6636)

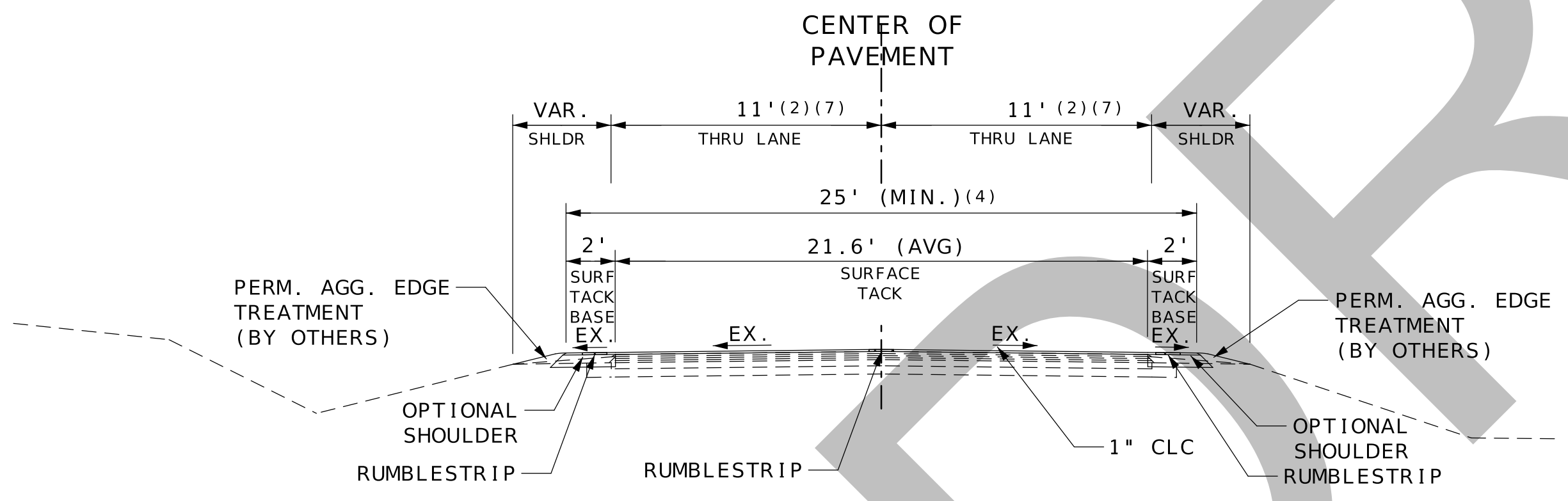
NOTES:

- (1) THE DESIGN GUIDE FOR THE WIDTH OF RIGHT OF WAY FOR THIS PROJECT SHALL BE THE RIGHT OF WAY AS IT IS IN THE FIELD. MORE OR LESS RIGHT OF WAY, AS WELL AS OTHER PROPERTY INTERESTS, MAY BE SECURED TO SATISFY THE REQUIREMENTS OF THE DESIGN FEATURES OF THIS PROJECT.
- (2) MAINTAIN A MINIMUM OF 10' BETWEEN EDGES OF RUMBLESTRIPS. ADJUST EDGELINE RUMBLESTRIP LOCATION AS NECESSARY TO KEEP TO THIS SPECIFICATION.
- (3) MINIMUM SHOULDERING = 2' OUTSIDE THE EDGE OF PAVEMENT.
- (4) MAINTAIN A MINIMUM 25' BETWEEN EDGES OF SHOULDERS. ADJUST LEFT AND RIGHT SHOULDER EDGES EQUALLY TO KEEP TO THIS SPECIFICATION.
- (5) PLACE THE LEVEL COURSE ONE PASS PER LANE. THERE IS NO SUPERELEVATION CORRECTION.
- (6) DO NOT SHOULDER AT LOCATIONS WHERE THERE IS EXISTING ASPHALT OR CONCRETE. SEE SPECIAL SHEETS.
- (7) TRANSITION DISTANCE = 55' FOR LANE WIDTH TRANSITIONING FROM 10' TO 11' AND FROM 11' TO 10'.
- (8) ROUTE E BEGINS IN DALLAS COUNTY



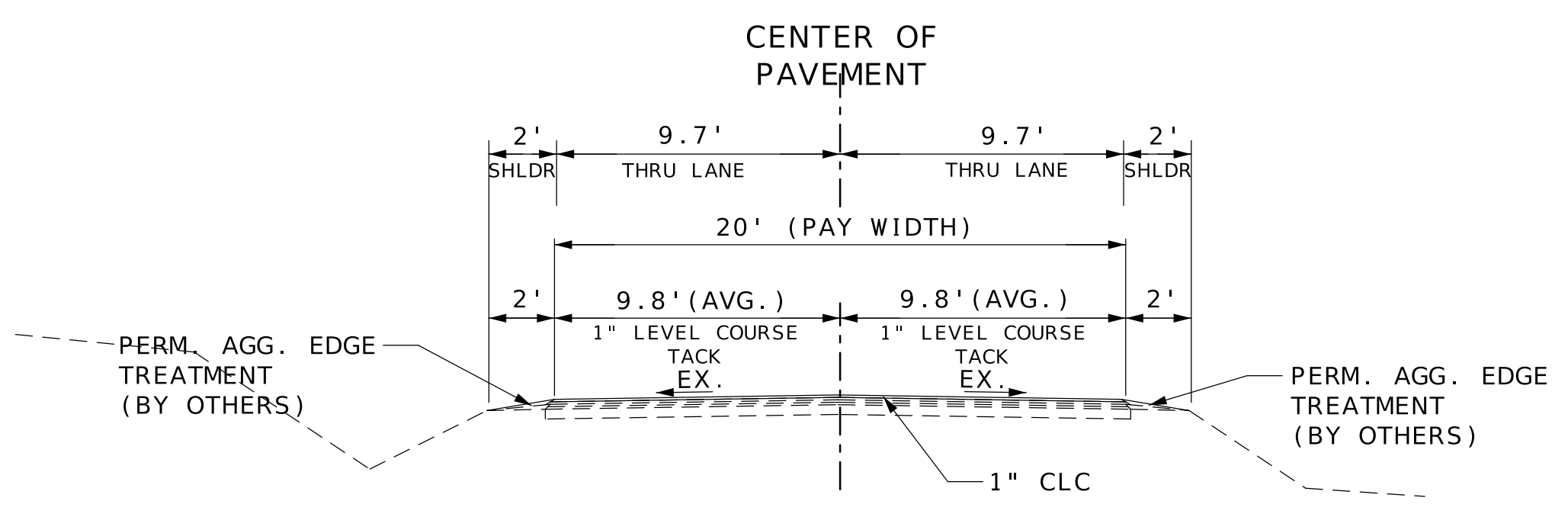
TYPICAL SECTION

ROUTE D: SURFACING AND SHOULDERING:			ROUTE D: BRIDGE EXCEPTIONS:		
LIMIT	TO	LIMIT	LIMIT	TO	LIMIT
LM 0.049		LM 0.111	LM 0.831		LM 0.921 (A1905)
LM 0.378		LM 0.831	LM 3.281		LM 3.310 (B0342)
LM 0.921		LM 2.366 (=106+99.37)	LM 3.879		LM 3.920 (A8468)
LM 2.707 (=125+07.17)		LM 3.281			
LM 3.310		LM 3.879			
LM 3.920		LM 4.737			



TYPICAL SECTION

ROUTE D:
SURFACING AND SHOULDERING
LM 0.111 TO LM 0.378



TYPICAL SECTION

ROUTE D:
LOGMILE 4.737 TO LOGMILE 16.460

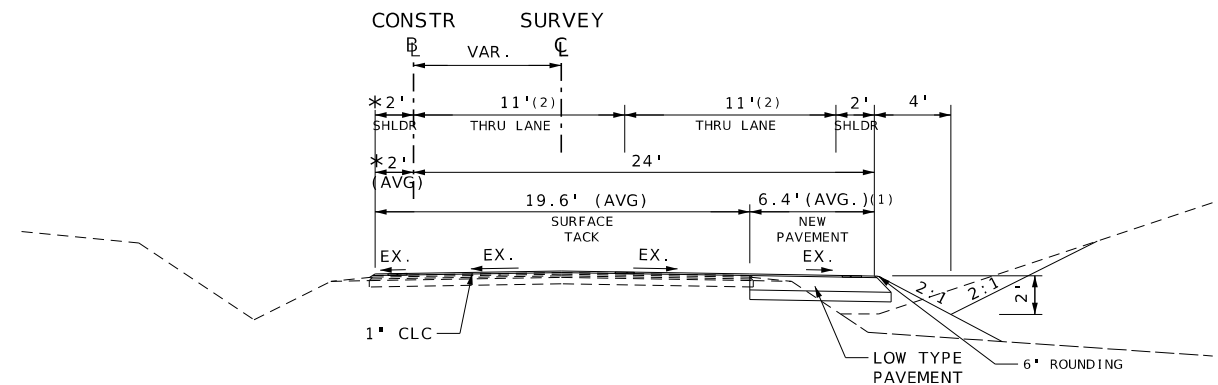
ROUTE E:⁽⁸⁾
LOGMILE 0.000 TO LOGMILE 11.776

DATE PREPARED 4/19/2024	
ROUTE D/E	STATE MO
DISTRICT CD	SHEET NO. 2
COUNTY CAMDEN/LACLEDE	
JOB NO. J553336	
CONTRACT ID.	
PROJECT NO.	
BRIDGE NO.	

DESCRIPTION	DATE

MISSOURI HIGHWAYS AND TRANSPORTATION COMMISSION

105 WEST CAPITOL
JEFFERSON CITY, MO 65102
1-888-ASK-MODOT (1-888-275-6636)



TYPICAL SECTION ON TANGENT

ROUTE D:
SURFACING AND WIDENING:

STA 106+99.37 TO STA 113+58.51 SURVEY C

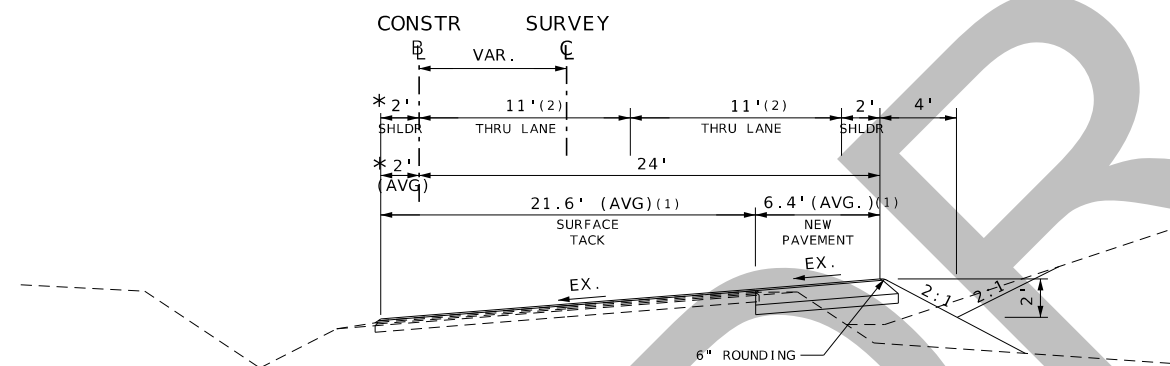
STA 0+00.00 TO STA 6+58.10 CONSTRUCTION B

NOTES:

STA 106+99.37 = LM 2.366

* TAPERING NOTES:

(1) 6+17.70 TO 9+47.70
FROM 2' (AVG.) TO 6' (AVG.)



TYPICAL SECTION ON CURVE

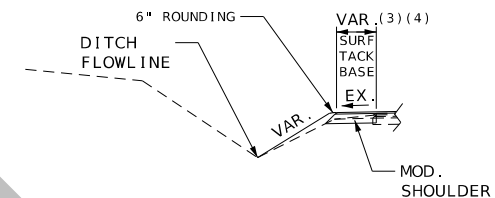
ROUTE D:
SURFACING AND WIDENING:

CURVE 3 (SURVEY C)
PC STA 110+13.71 TO PT STA 113+23.57

CURVE 10 (CONSTR. B)
PC STA 3+25.03 TO PCC STA 5+59.17
CURVE 11 (CONSTR. B)
PCC STA 5+59.17 TO PT STA 6+58.10

NOTES:

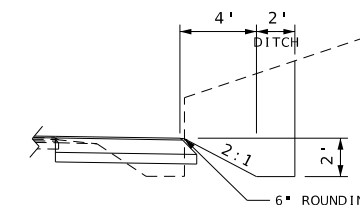
- (1) EXISTING CURVE 3 (SURVEY C) WAS BUILT WITH CURVE WIDENING = 2'. CONSTRUCTION CURVE 10 (CONSTR. B) AND CURVE 11 (CONSTR. B) CORRESPOND WITH CURVE 3.
- (2) SEE NOTE (2) ON TYPICAL SECTION SHEET 1
- (3) SEE NOTE (3) ON TYPICAL SECTION SHEET 1
- (4) SEE NOTE (4) ON TYPICAL SECTION SHEET 1
- (5) SEE NOTE (5) ON TYPICAL SECTION SHEET 1
- (6) SEE NOTE (6) ON TYPICAL SECTION SHEET 1
- (7) SEE NOTE (7) ON TYPICAL SECTION SHEET 1



DETAIL- SHOULDERING

SHOULDERING ON LEFT

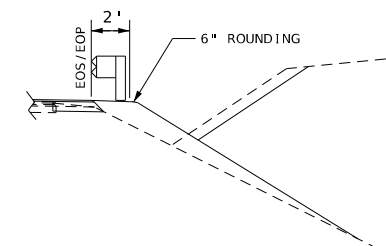
STA 0+00.00 TO STA 1+00.00 CONSTRUCTION B



DETAIL- ROCK CUT

ROCK CUT ON RIGHT

STA 0+00.00 TO STA 6+58.10 CONSTRUCTION B



DETAIL- GUARDRAIL WIDENING

GUARDRAIL ON RIGHT

STA XXXX TO STA XXXX CONSTRUCTION B

DATE PREPARED
12/20/2023

ROUTE STATE
D/E MO
DISTRICT SHEET NO.
CD 2

COUNTY
CAMDEN/LACLEDE
JOB NO.
J553336
CONTRACT ID.

PROJECT NO.

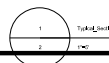
BRIDGE NO.

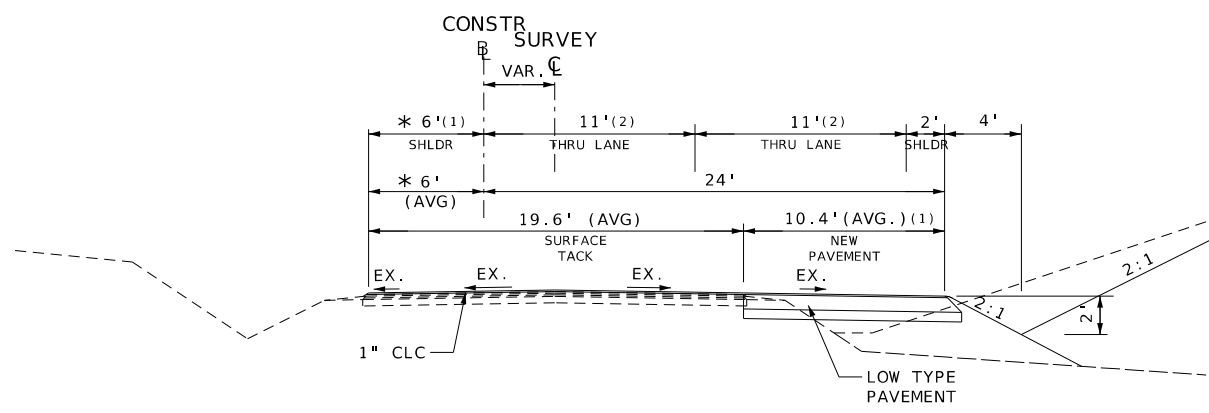
DATE	DESCRIPTION

MISSOURI HIGHWAYS AND TRANSPORTATION COMMISSION

105 WEST CAPITOL
JEFFERSON CITY, MO 65102
1-888-ASK-MODOT (1-888-273-6636)

TYPICAL SECTION
SHEET 2 OF 4





TYPICAL SECTION ON TANGENT

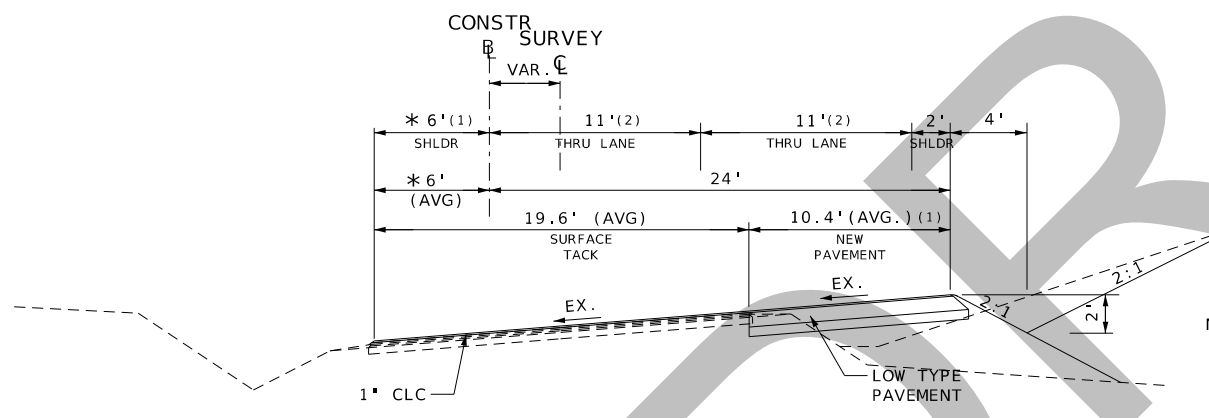
ROUTE D:
SURFACING AND WIDENING:

STA 113+58.51 TO STA 125+07.17 SURVEY \mathcal{C}

STA 6+58.10 TO STA 18+02.27 CONSTRUCTION \mathcal{R}

NOTES:

STA 125+07.17 = LM 2.707



TYPICAL SECTION ON CURVE

ROUTE D:
SURFACING AND WIDENING:

CURVE 4 (SURVEY \mathcal{C})
PC STA 114+29.60 TO PT STA 115+65.20
CURVE 5 (SURVEY \mathcal{C})
PC STA 118+01.00 TO PT STA 119+49.70

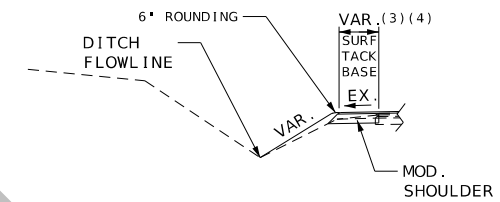
CURVE 12 (CONSTR. \mathcal{R})
PC STA 11+07.98 TO PT STA 12+41.28
CURVE 13 (CONSTR. \mathcal{R})
PC STA 14+92.56 TO PT STA 17+12.19
CURVE 14 (CONSTR. \mathcal{R})
PC STA 17+56.66 TO PT STA 18+02.27

***TAPERING NOTES:**

- (1) 6+17.70 TO 9+47.70
FROM 2'(AVG.) TO 6'(AVG.)
- (2) 14+27.27 TO 18+02.27
FROM 6'(AVG.) TO 0'

NOTES:

- (1) STA 6+58.10 TO STA 8+78.51:
TRANSITION RIGHT SHOULDER WIDTH FROM 2' TO 6'
TRANSITION NEW PAVEMENT WIDTH FROM 6.4' TO 10.4'
- STA 14+72.50 TO STA 18+02.27:
TRANSITION RIGHT SHOULDER WIDTH FROM 6' TO 0'
TRANSITION NEW PAVEMENT WIDTH FROM 10.4' TO 3.1'
- (2) SEE NOTE (2) ON TYPICAL SECTION SHEET 1
- (3) SEE NOTE (3) ON TYPICAL SECTION SHEET 1
- (4) SEE NOTE (4) ON TYPICAL SECTION SHEET 1
- (5) SEE NOTE (5) ON TYPICAL SECTION SHEET 1
- (6) SEE NOTE (6) ON TYPICAL SECTION SHEET 1
- (7) SEE NOTE (7) ON TYPICAL SECTION SHEET 1

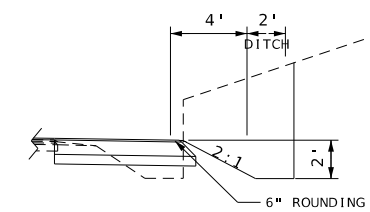


DETAIL - SHOULDERING

SHOULDERING ON LEFT

STA 0+00.00 TO STA 1+00.00

CONSTRUCTION \mathcal{R}

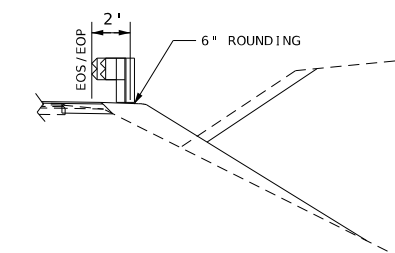


DETAIL - ROCK CUT

ROCK CUT ON RIGHT

STA 0+00.00 TO STA 6+58.10

CONSTRUCTION \mathcal{R}



DETAIL - GUARDRAIL WIDENING

GUARDRAIL ON RIGHT

STA XXXX TO STA XXXX

CONSTRUCTION \mathcal{R}

DATE PREPARED 12/20/2023	
ROUTE D/E	STATE MO
DISTRICT CD	SHEET NO. 2

COUNTY CAMDEN/LACLEDE
JOB NO. J553336
CONTRACT ID.

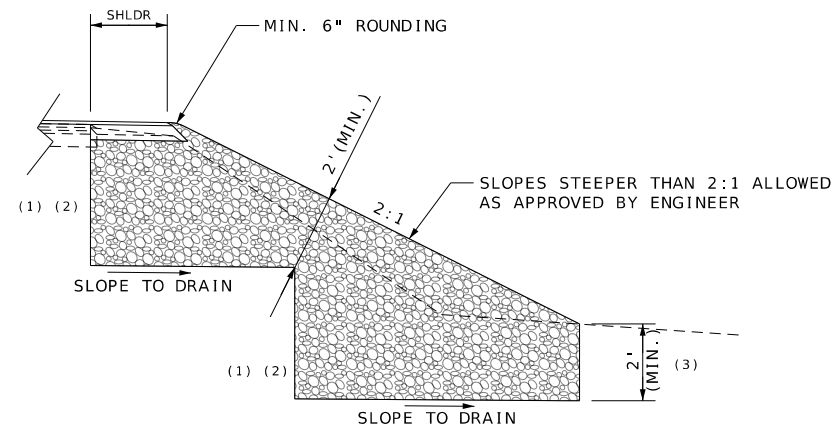
PROJECT NO.
BRIDGE NO.

DATE	DESCRIPTION

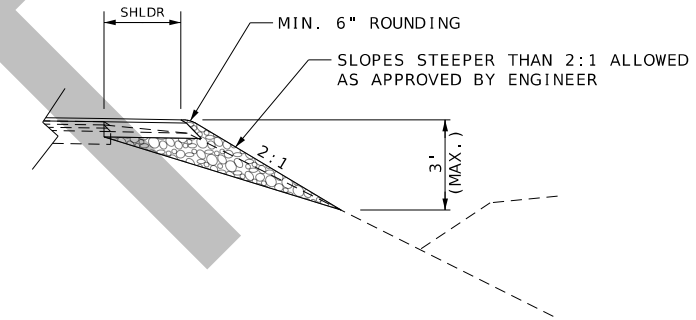
MISSOURI HIGHWAYS AND TRANSPORTATION COMMISSION

105 WEST CAPITOL
JEFFERSON CITY, MO 65102
1-888-ASK-MODOT (1-888-273-6636)

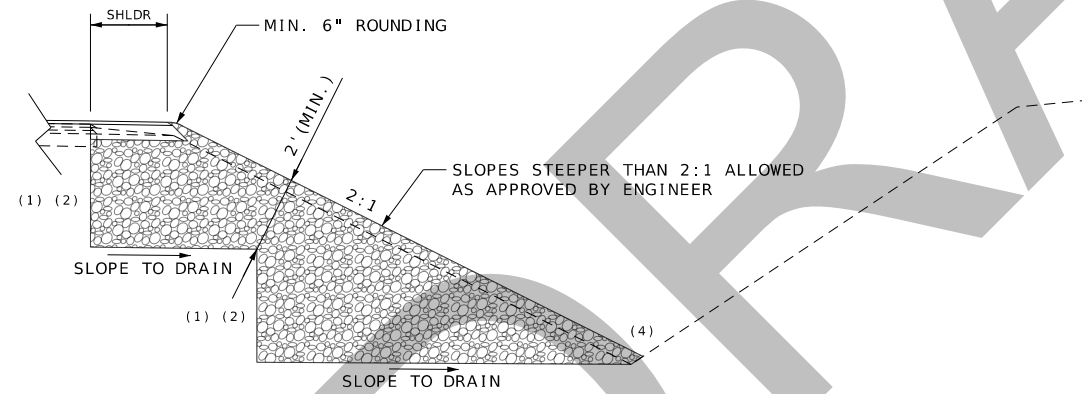
TYPICAL SECTION
SHEET 3 OF 4



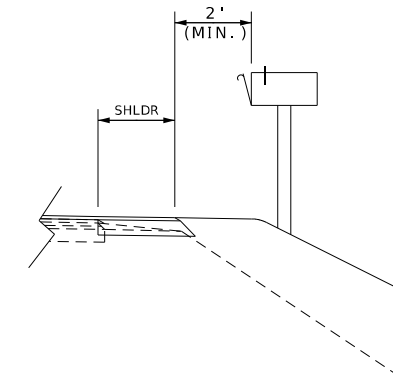
DETAIL - ROCK FILL



DETAIL - ROCK DITCH INSLOPE
NO BENCH OPTION



DETAIL - ROCK DITCH INSLOPE




DETAIL - MAILBOX OFFSET

- NOTES:
- (1) THE NUMBER OF BENCHES WILL VARY.
 - (2) THE BENCHES SHALL BE EQUAL IN HEIGHT.
BENCH HEIGHT = 3' (MIN.) TO 10' (MAX.)
APPROVAL OF BENCH HEIGHT SHALL BE BY ENGINEER.
 - (3) TOE DEPTH MAY VARY WHERE SLOPE OF EXISTING
GROUND IS STEEPER THAN 6:1.
APPROVAL OF TOE DEPTH SHALL BE BY ENGINEER.
 - (4) MODIFY DITCH AS NECESSARY TO MAINTAIN FLOW
AND CAPACITY WITHIN RIGHT OF WAY LIMITS.

DATE PREPARED 12/20/2023	
ROUTE D/E	STATE MO
DISTRICT CD	SHEET NO. 2
COUNTY CAMDEN/LACLEDE	
JOB NO. J553336	
CONTRACT ID.	
PROJECT NO.	
BRIDGE NO.	

DATE	DESCRIPTION

MISSOURI HIGHWAYS AND TRANSPORTATION
COMMISSION




105 WEST CAPITOL
JEFFERSON CITY, MO 65102
1-888-ASK-MODOT (1-888-273-6636)

TYPICAL SECTION
SHEET 4 OF 4

DRAFT

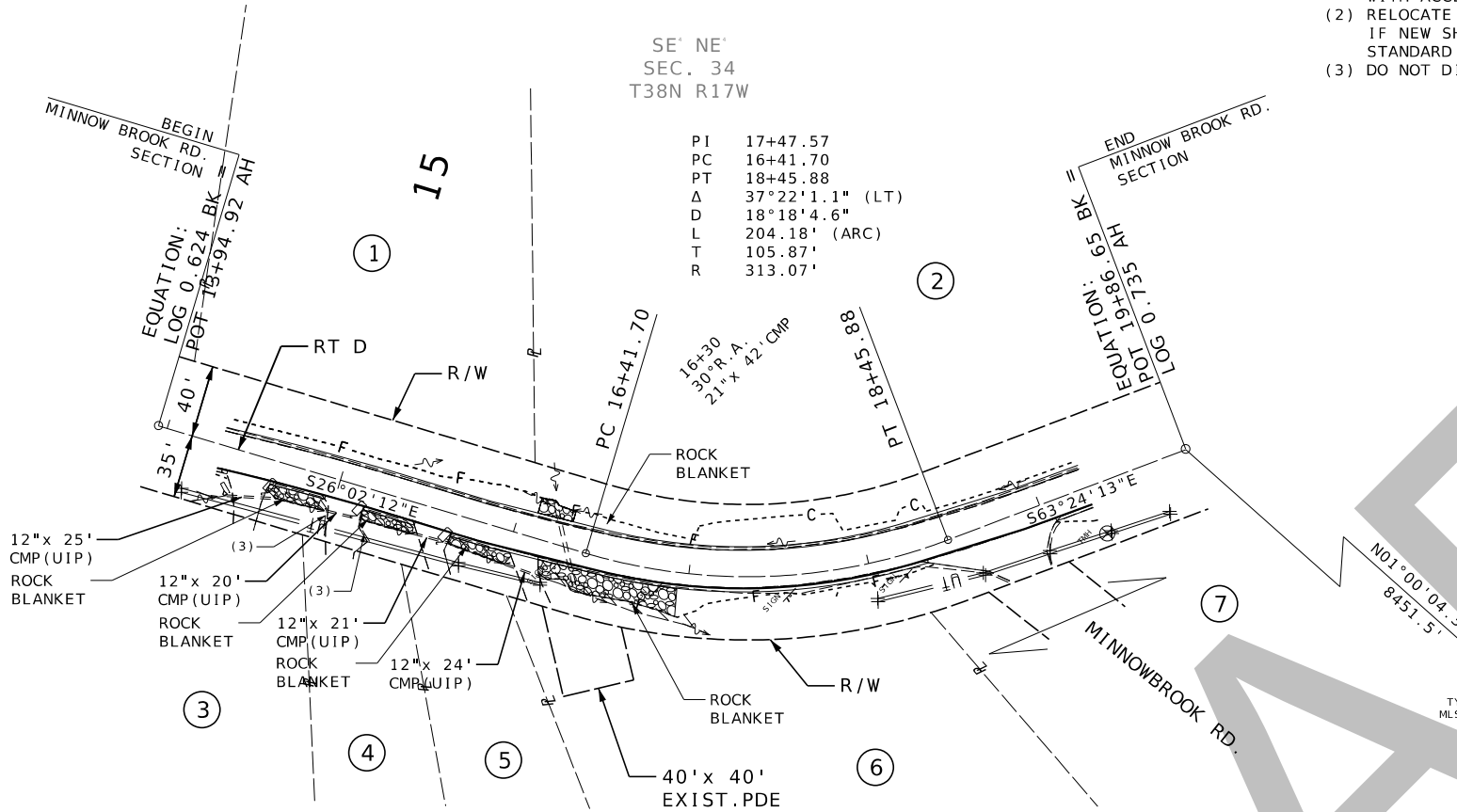
SHEET INTENTIONALLY LEFT BLANK

SUMMARY OF QUANTITIES
SHEET 1 OF XX

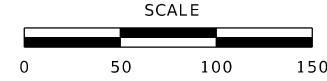
DATE PREPARED 12/20/2023	
ROUTE D/E	STATE MO
DISTRICT CD	SHEET NO. 3
COUNTY CAMDEN/LACLEDE	
JOB NO. J553336	
CONTRACT ID.	
PROJECT NO.	
BRIDGE NO.	
DATE	DESCRIPTION
MISSOURI HIGHWAYS AND TRANSPORTATION COMMISSION	
 <small>105 WEST CAPITOL JEFFERSON CITY, MO 65102 1-888-ASK-MODOT (1-888-273-6636)</small>	

- NOTES:
 (1) RELOCATE MAILBOXES TO SAME STATION WITH ACCESS FROM NEW SHOULDER.
 (2) RELOCATE CHEVRON SIGNS TO SAME STATION IF NEW SHOULDER PUTS THEM CLOSER THAN STANDARD PLANS ALLOW.
 (3) DO NOT DISTURB EXISTING WALL.

- ① SMALLWOOD, RICKEY P. & GINA L.
NO NEW RIGHT OF WAY
- ② CUSHMAN, HERBERT
NO NEW RIGHT OF WAY
- ③ EHRETT, ROY & TRACY PICANSO
NO NEW RIGHT OF WAY
- ④ JOHNSON, KIRK D. SR. & NANCY C.
NO NEW RIGHT OF WAY
- ⑤ WAHLE, EDWIN D. & DOROTHY
NO NEW RIGHT OF WAY
- ⑥ SELKE, JAMES OTTO & MERCADO, JODI B.
NO NEW RIGHT OF WAY
- ⑦ KUPFER, CLAY & MELISSA
NO NEW RIGHT OF WAY



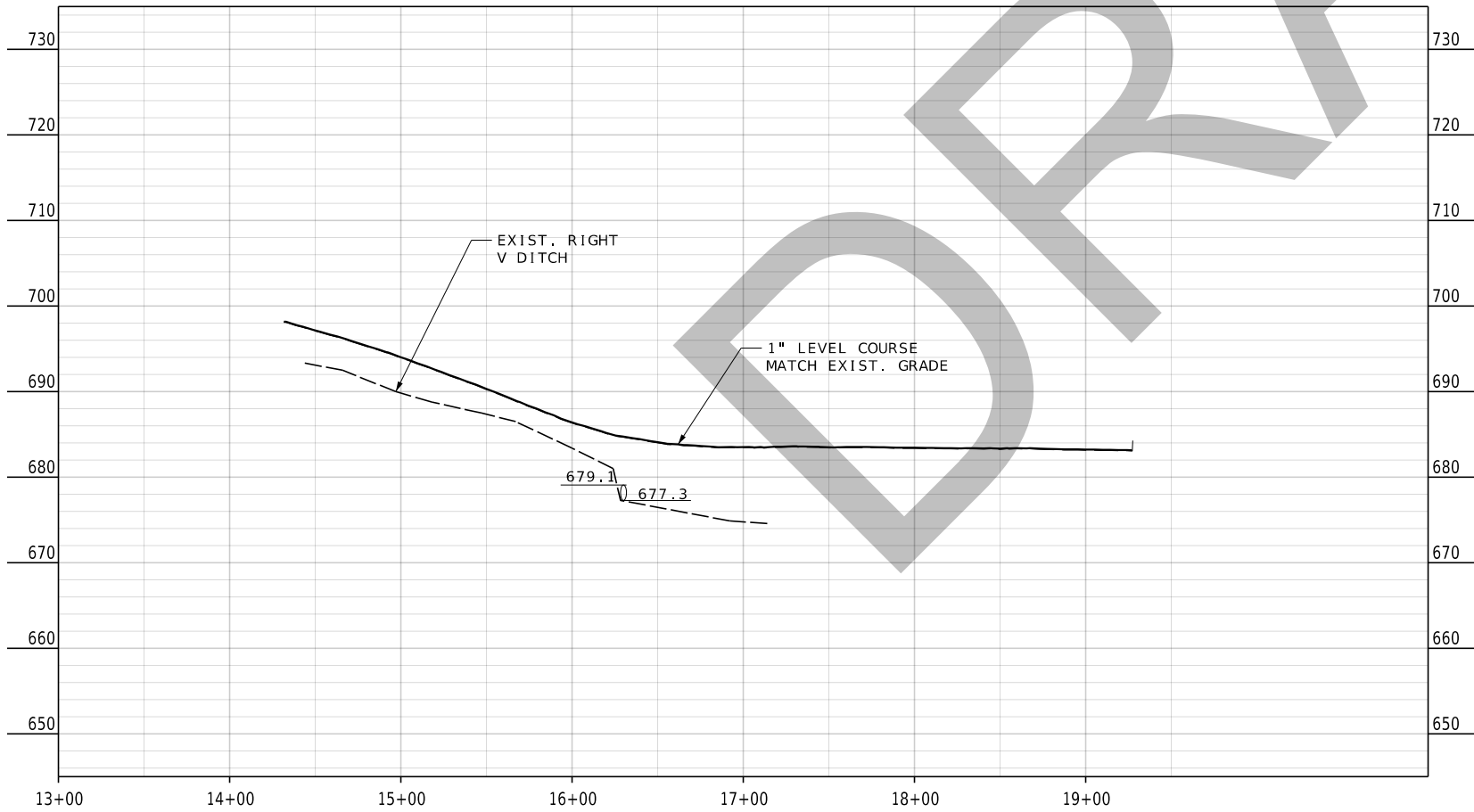
PLAN OF ROUTE D AT MINNOWBROOK ROAD



ANY WORK INDICATED ON THE PLANS THAT EXTENDS BEYOND THE PROJECT LIMITS IS CONSIDERED INCIDENTAL TO AND A PART OF THE CONSTRUCTION OF THIS PROJECT.

RIGHT OF WAY LIMITS FOR THIS PROJECT EXTEND:
 FROM LOG MILE 0.049 TO LOGMILE 16.460 ON ROUTE D, A DISTANCE OF 16.41 MILES.
 FROM LOG MILE 0.000 TO LOGMILE 11.776 ON ROUTE E, A DISTANCE OF 11.776 MILES.

ALL BEARINGS BASED ON STATE PLANE BEARINGS, CENTRAL ZONE.



DATE PREPARED 12/20/2023	
ROUTE D/E	STATE MO
DISTRICT CD	SHEET NO. 4
COUNTY CAMDEN/LACLEDE	
JOB NO. J553336	
CONTRACT ID.	
PROJECT NO.	
BRIDGE NO.	

DESCRIPTION
DATE

MISSOURI HIGHWAYS AND TRANSPORTATION COMMISSION

MoDOT

105 WEST CAPITOL
JEFFERSON CITY, MO 65102
1-888-ASK-MODOT (1-888-275-6636)

PLAN/PROFILE
ROUTE D AT
MINNOWBROOK ROAD
SHEET 1 OF 1

CURVE 1 (D C)
 PI 103+76.38
 PC 102+55.60
 PT 104+85.60
 Δ 41°24'0.0" (RT)
 D 18°0'0.5"
 L 230.00' (CHORD)
 T 120.77'
 R 319.62'

CURVE 2 (D C)
 PI 106+25.59
 PC 105+61.90
 PT 106+88.60
 Δ 12°42'0.0" (RT)
 D 10°1'25.5"
 L 126.70' (CHORD)
 T 63.69'
 R 572.33'

CURVE 3 (D C)
 PI 111+82.98
 PC 110+13.71
 PT 113+23.57
 Δ 55°59'14.0" (RT)
 D 18°4'6.8"
 L 309.86' (CHORD)
 T 169.26'
 R 318.42'

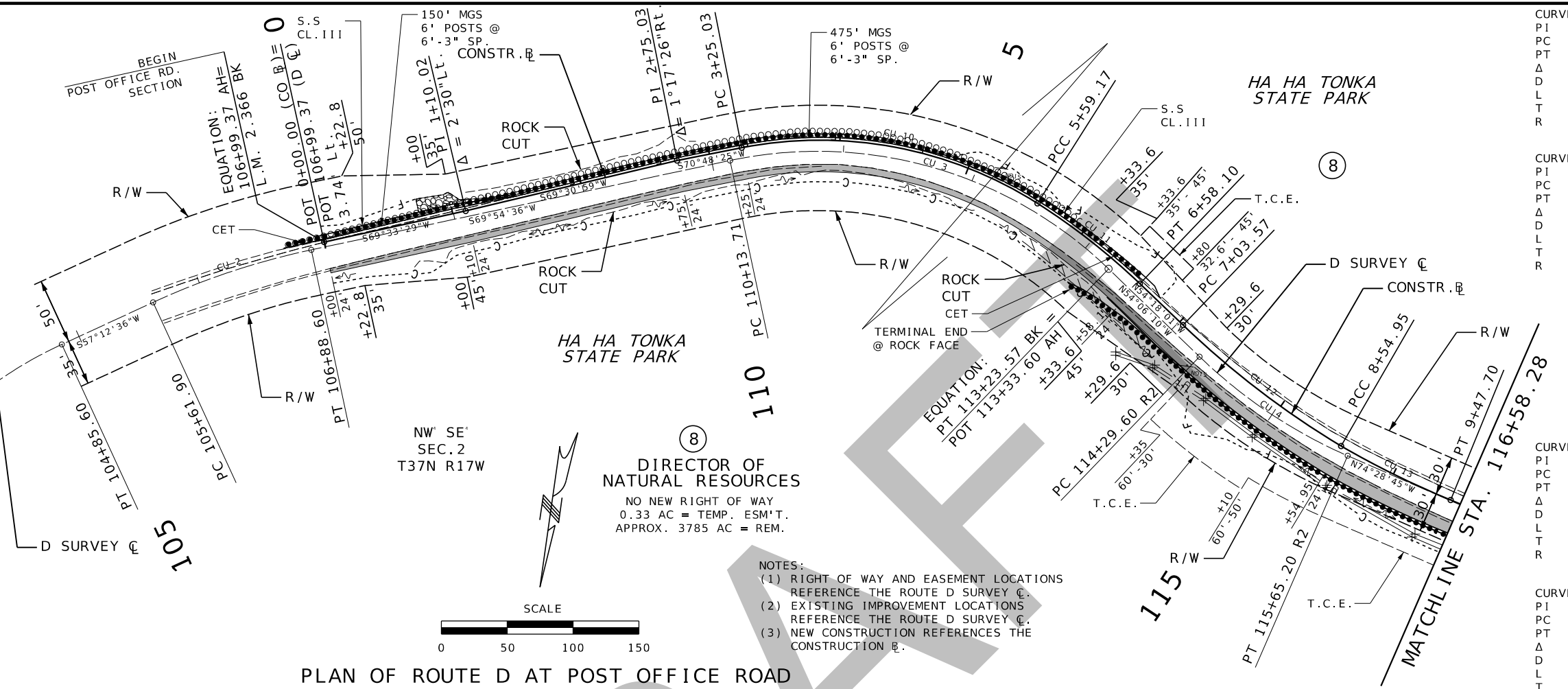
CURVE 4 (D C)
 PI 114+98.32
 PC 114+29.60
 PT 115+65.20
 Δ 20°22'35.0" (LT)
 D 15°1'37.3"
 L 135.60' (CHORD)
 T 68.72'
 R 382.38'

CURVE 10 (CO R)
 PI 4+48.08
 PC 3+25.03
 PT 5+59.17
 Δ 43°33'19.1" (RT)
 D 18°36'9.1"
 L 234.14' (ARC)
 T 123.05'
 R 308.00'

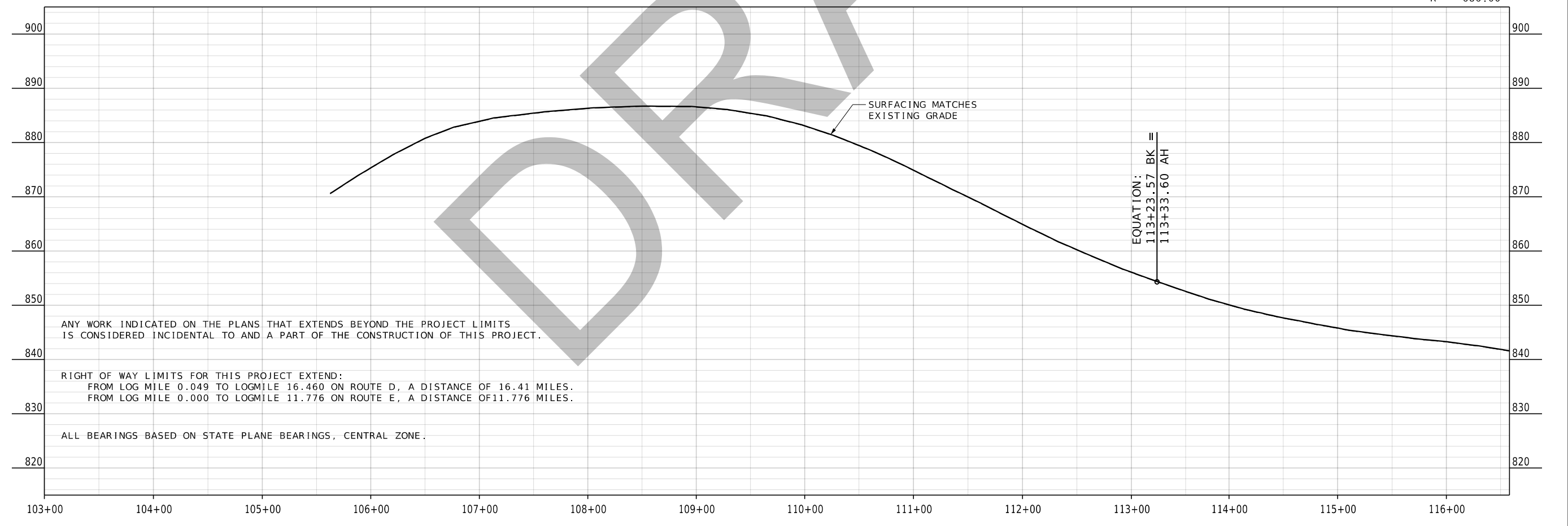
CURVE 11 (CO R)
 PI 6+08.80
 PC 5+59.17
 PT 6+58.10
 Δ 11°20'14.1" (RT)
 D 11°27'33.0" (ARC)
 L 98.94'
 T 49.63'
 R 500.00'

CURVE 12 (CO R)
 PI 7+79.57
 PC 7+03.57
 PT 8+54.95
 Δ 12°40'15.9" (LT)
 D 8°22'12.7"
 L 151.38' (ARC)
 T 76.00'
 R 684.52'

CURVE 13 (CO R)
 PI 9+01.40
 PC 8+54.95
 PT 9+47.70
 Δ 7°44'47.9" (LT)
 D 8°21'7.8"
 L 92.75' (ARC)
 T 46.45'
 R 686.00'



PLAN OF ROUTE D AT POST OFFICE ROAD



ANY WORK INDICATED ON THE PLANS THAT EXTENDS BEYOND THE PROJECT LIMITS IS CONSIDERED INCIDENTAL TO AND A PART OF THE CONSTRUCTION OF THIS PROJECT.

RIGHT OF WAY LIMITS FOR THIS PROJECT EXTEND:
 FROM LOG MILE 0.049 TO LOGMILE 16.460 ON ROUTE D, A DISTANCE OF 16.41 MILES.
 FROM LOG MILE 0.000 TO LOGMILE 11.776 ON ROUTE E, A DISTANCE OF 11.776 MILES.

ALL BEARINGS BASED ON STATE PLANE BEARINGS, CENTRAL ZONE.

- NOTES:
 (1) RIGHT OF WAY AND EASEMENT LOCATIONS REFERENCE THE ROUTE D SURVEY C.
 (2) EXISTING IMPROVEMENT LOCATIONS REFERENCE THE ROUTE D SURVEY C.
 (3) NEW CONSTRUCTION REFERENCES THE CONSTRUCTION E.

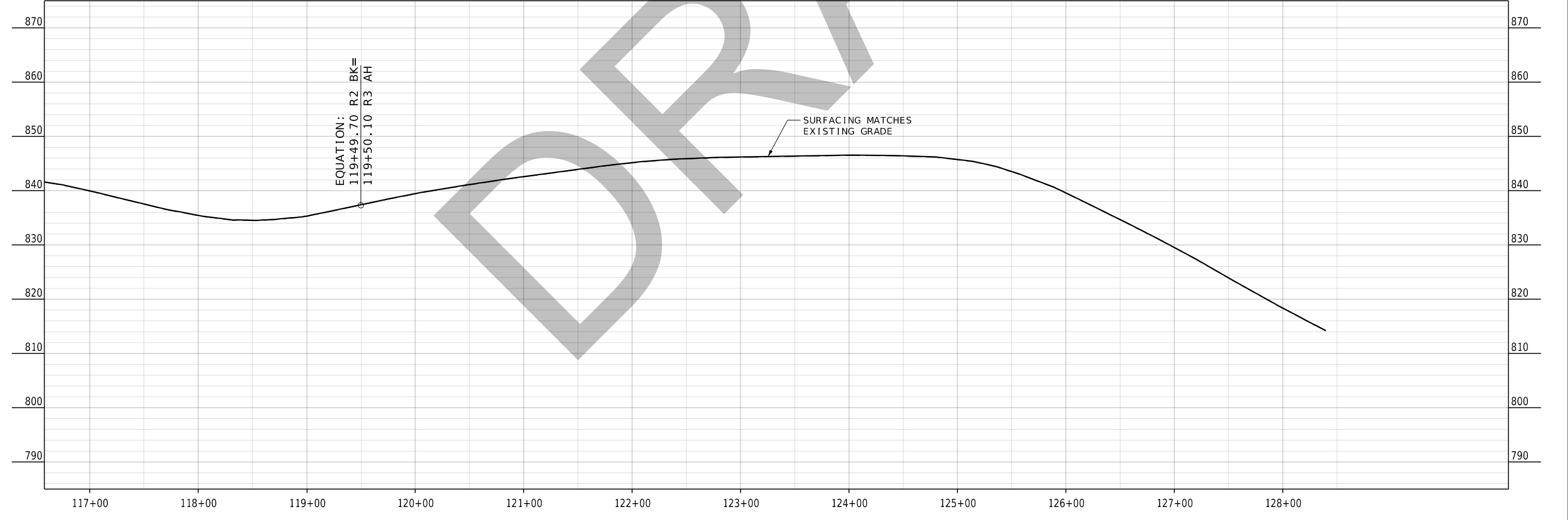
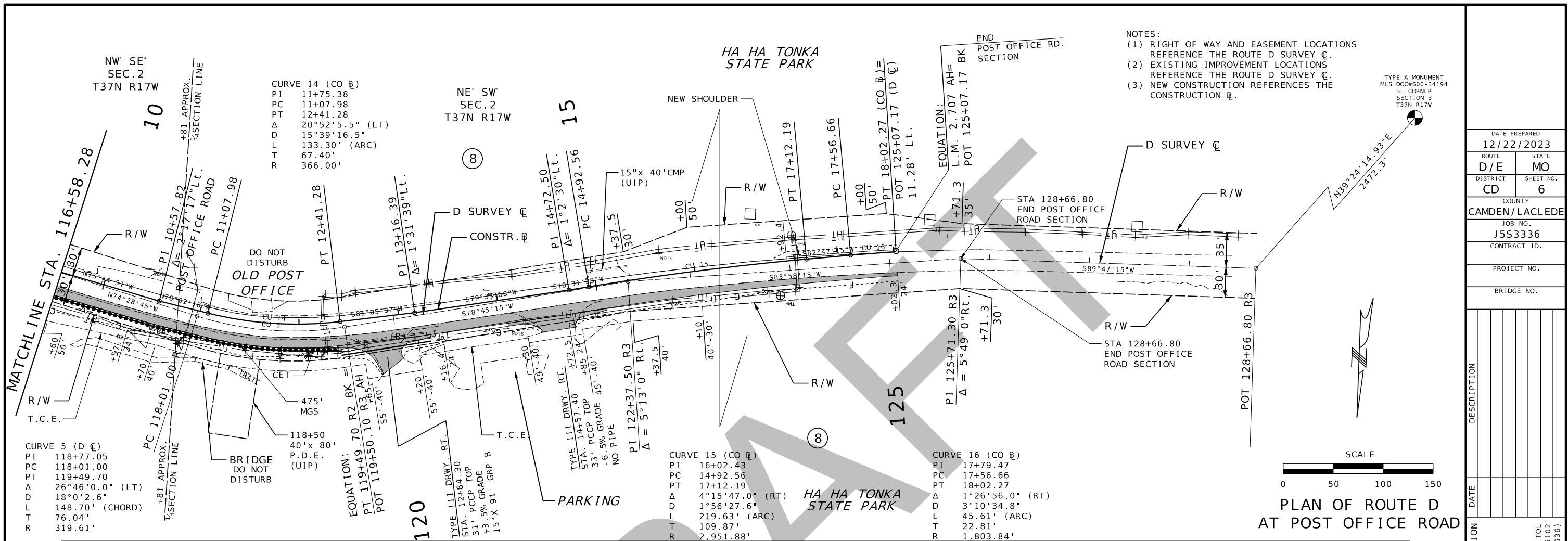
DIRECTOR OF NATURAL RESOURCES
 NO NEW RIGHT OF WAY
 0.33 AC = TEMP. ESM'T.
 APPROX. 3785 AC = REM.

DATE PREPARED		12/22/2023	
ROUTE	STATE	DISTRICT	SHEET NO.
D/E	MO	CD	5
COUNTY			
CAMDEN/LACLEDE			
JOB NO.			
J553336			
CONTRACT ID.			
PROJECT NO.			
BRIDGE NO.			
DATE	DESCRIPTION	DATE	DESCRIPTION

MISSOURI HIGHWAYS AND TRANSPORTATION COMMISSION


105 WEST CAPITOL JEFFERSON CITY, MO 65102
 1-888-ASK-MODOT (1-888-275-6636)

PLAN/PROFILE
 ROUTE D AT
 POST OFFICE ROAD
 SHEET 1 OF 2



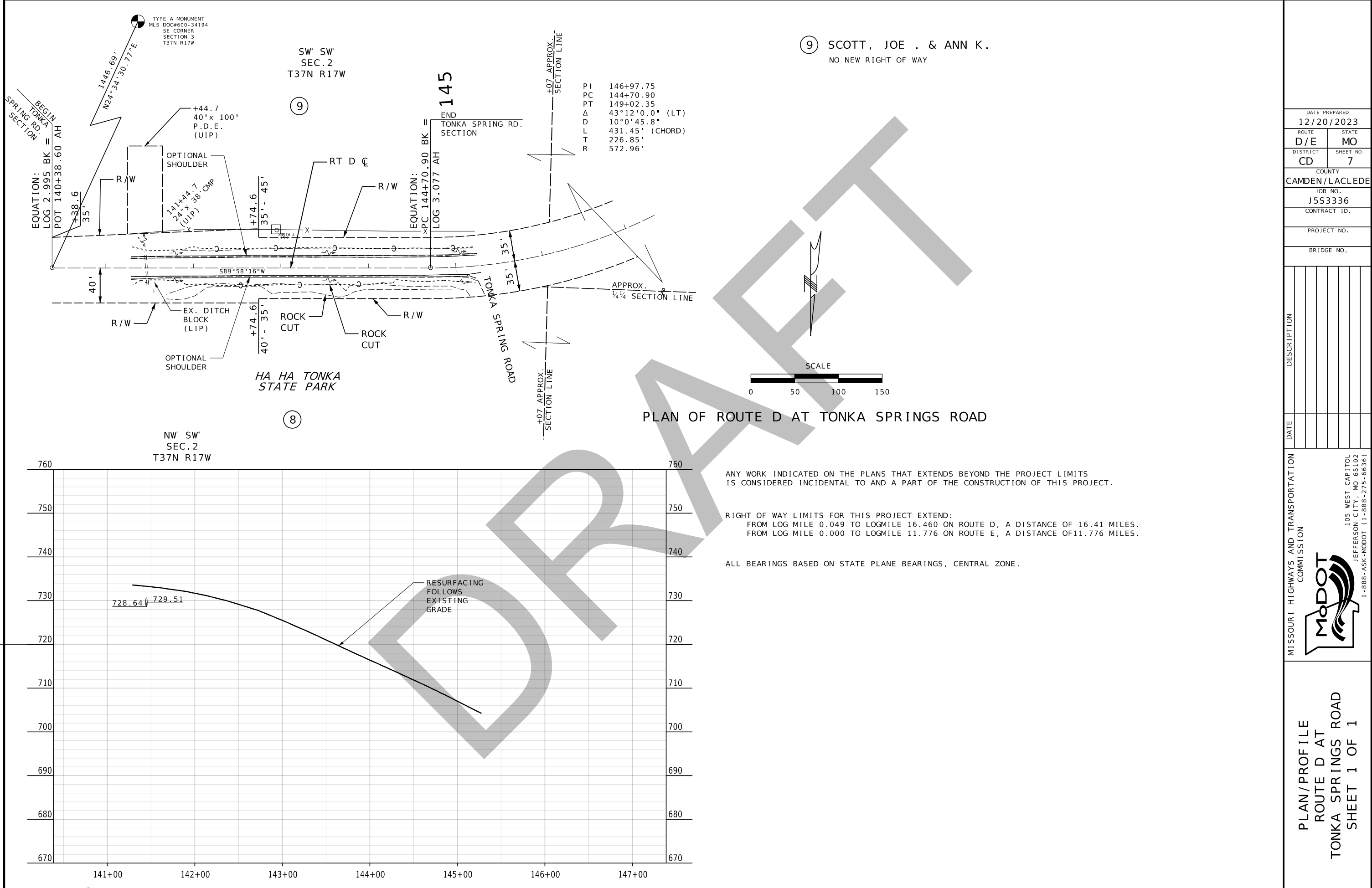
DATE PREPARED	12/22/2023		
ROUTE	D/E	STATE	MO
DISTRICT	CD	SHEET NO.	6
COUNTY	CAMDEN/LACLEDE		
JOB NO.	J553336		
CONTRACT ID.			
PROJECT NO.			
BRIDGE NO.			
DATE	DESCRIPTION	DATE	DESCRIPTION

MISSOURI HIGHWAYS AND TRANSPORTATION COMMISSION



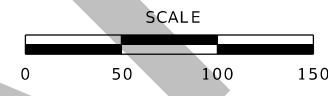
105 WEST CAPITOL
JEFFERSON CITY, MO 65102
1-888-ASK-MODOT (1-888-275-6636)

PLAN/PROFILE
ROUTE D AT
POST OFFICE ROAD
SHEET 2 OF 2



9 SCOTT, JOE . & ANN K.
NO NEW RIGHT OF WAY

PI 146+97.75
PC 144+70.90
PT 149+02.35
Δ 43°12'0.0" (LT)
D 10°0'45.8"
L 431.45' (CHORD)
T 226.85'
R 572.96'



PLAN OF ROUTE D AT TONKA SPRINGS ROAD

ANY WORK INDICATED ON THE PLANS THAT EXTENDS BEYOND THE PROJECT LIMITS IS CONSIDERED INCIDENTAL TO AND A PART OF THE CONSTRUCTION OF THIS PROJECT.

RIGHT OF WAY LIMITS FOR THIS PROJECT EXTEND:
FROM LOG MILE 0.049 TO LOGMILE 16.460 ON ROUTE D, A DISTANCE OF 16.41 MILES.
FROM LOG MILE 0.000 TO LOGMILE 11.776 ON ROUTE E, A DISTANCE OF 11.776 MILES.

ALL BEARINGS BASED ON STATE PLANE BEARINGS, CENTRAL ZONE.

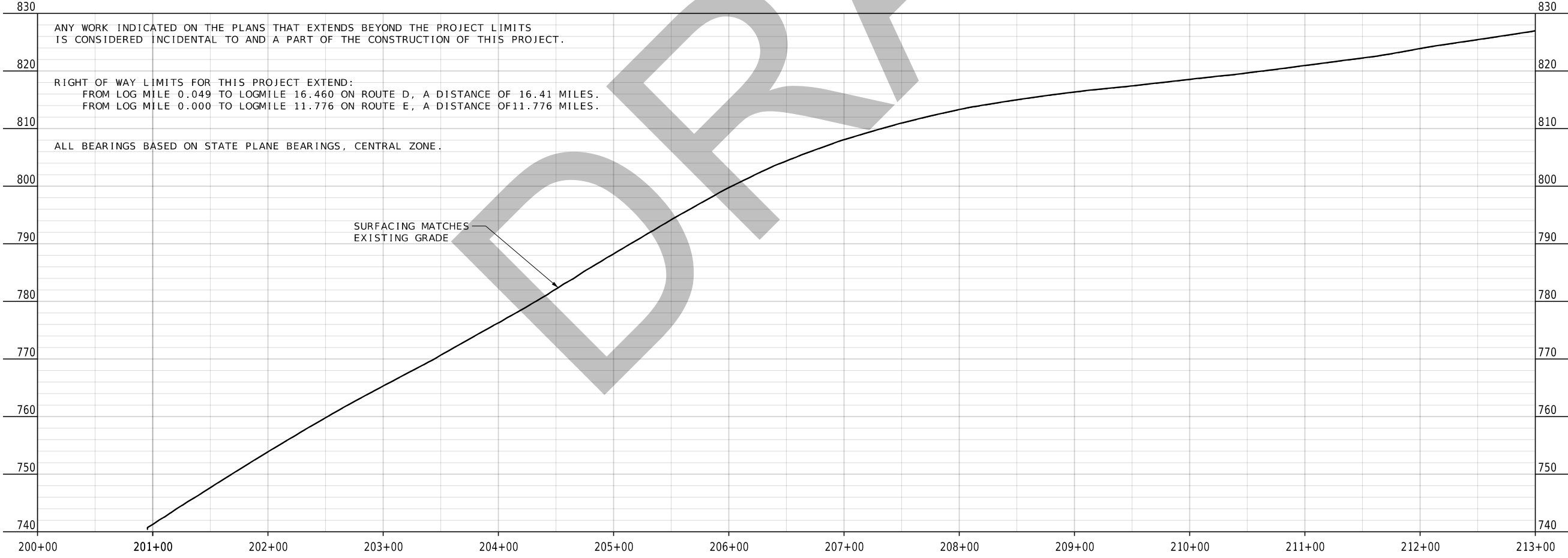
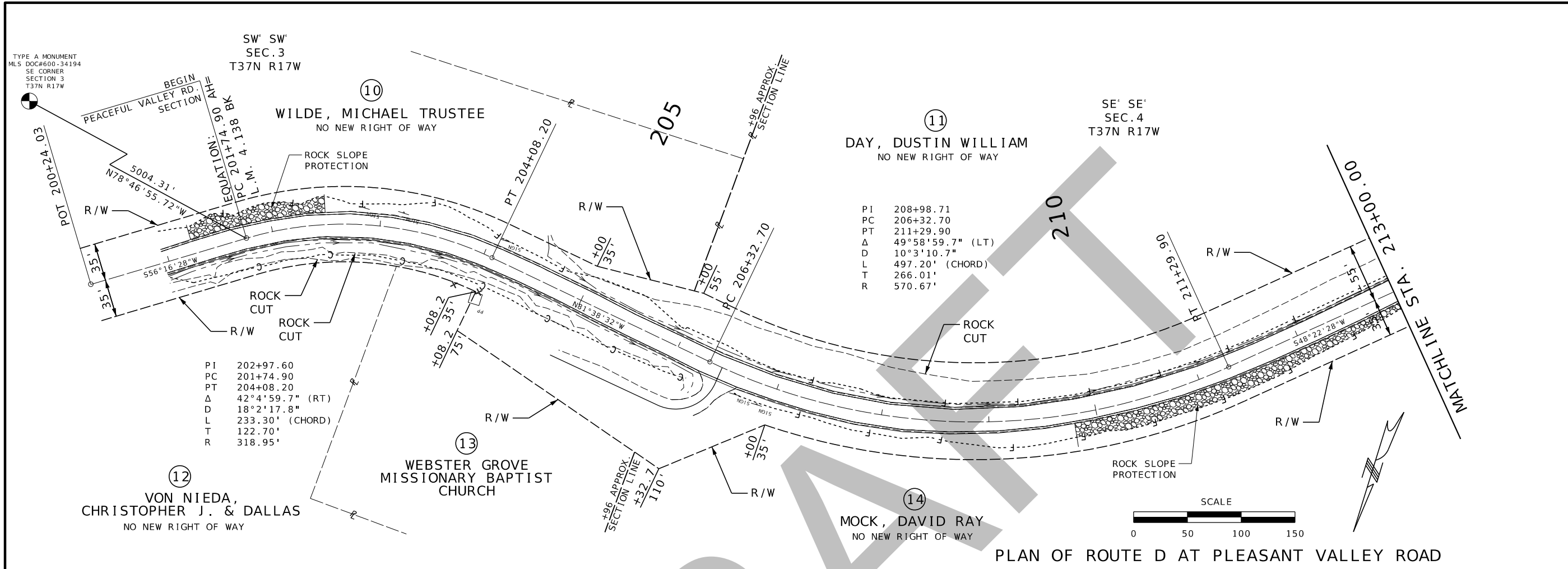
DATE PREPARED	
12/20/2023	
ROUTE	STATE
D/E	MO
DISTRICT	SHEET NO.
CD	7
COUNTY	
CAMDEN/LACLEDE	
JOB NO.	
J553336	
CONTRACT ID.	
PROJECT NO.	
BRIDGE NO.	

DATE	DESCRIPTION

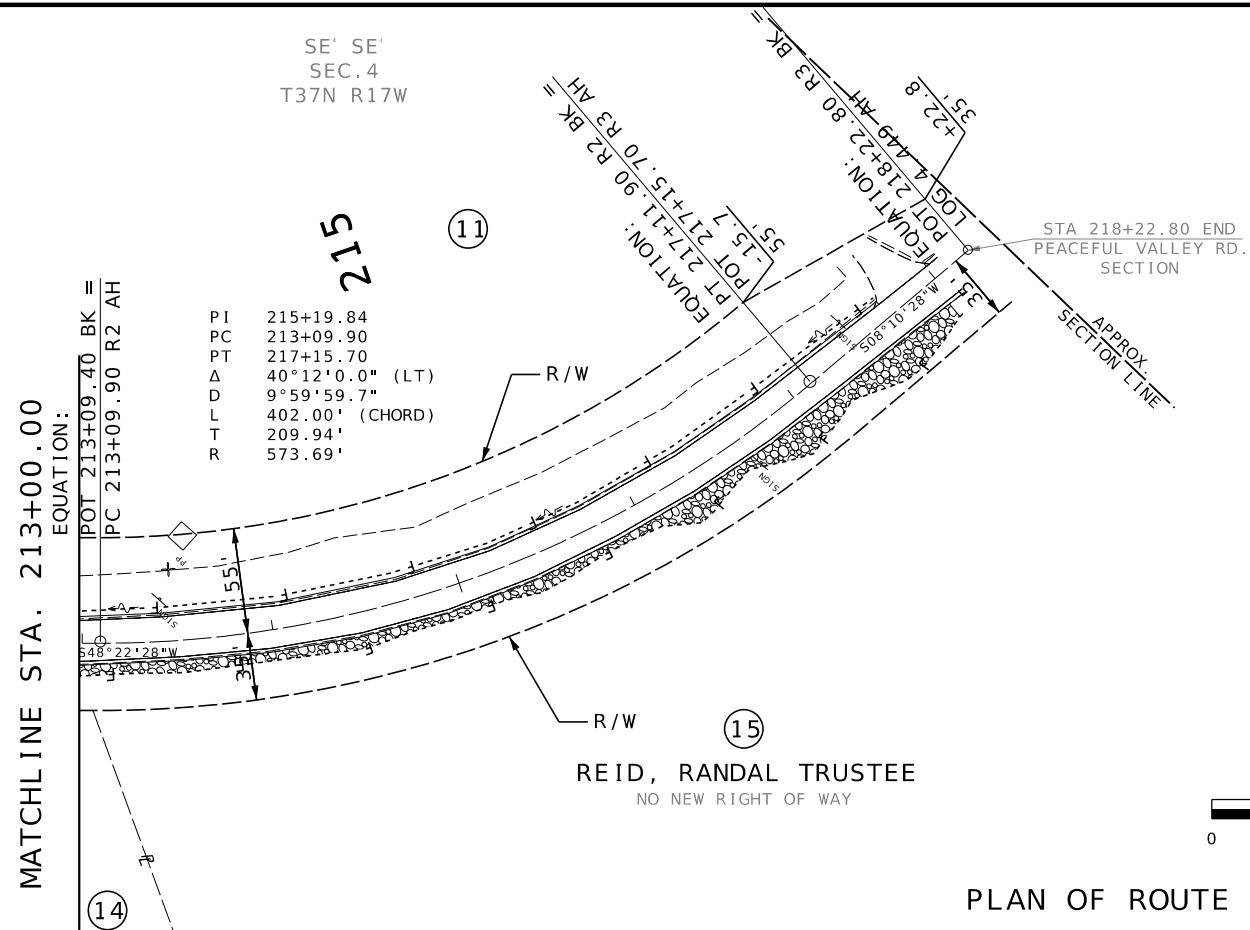
MISSOURI HIGHWAYS AND TRANSPORTATION COMMISSION

105 WEST CAPITOL
JEFFERSON CITY, MO 65102
1-888-ASK-MODOT (1-888-275-6636)

PLAN/PROFILE
ROUTE D AT
TONKA SPRINGS ROAD
SHEET 1 OF 1



DATE PREPARED 12/20/2023	
ROUTE D/E	STATE MO
DISTRICT CD	SHEET NO. 8
COUNTY CAMDEN/LACLEDE	
JOB NO. J553336	
CONTRACT ID.	
PROJECT NO.	
BRIDGE NO.	
DESCRIPTION	
DATE	
MISSOURI HIGHWAYS AND TRANSPORTATION COMMISSION	
105 WEST CAPITOL JEFFERSON CITY, MO 65102 1-888-ASK-MODOT (1-888-275-6636)	
PLAN/PROFILE ROUTE D AT PEACEFUL VALLEY ROAD SHEET 1 OF 2	



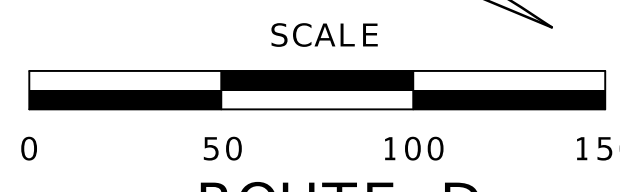
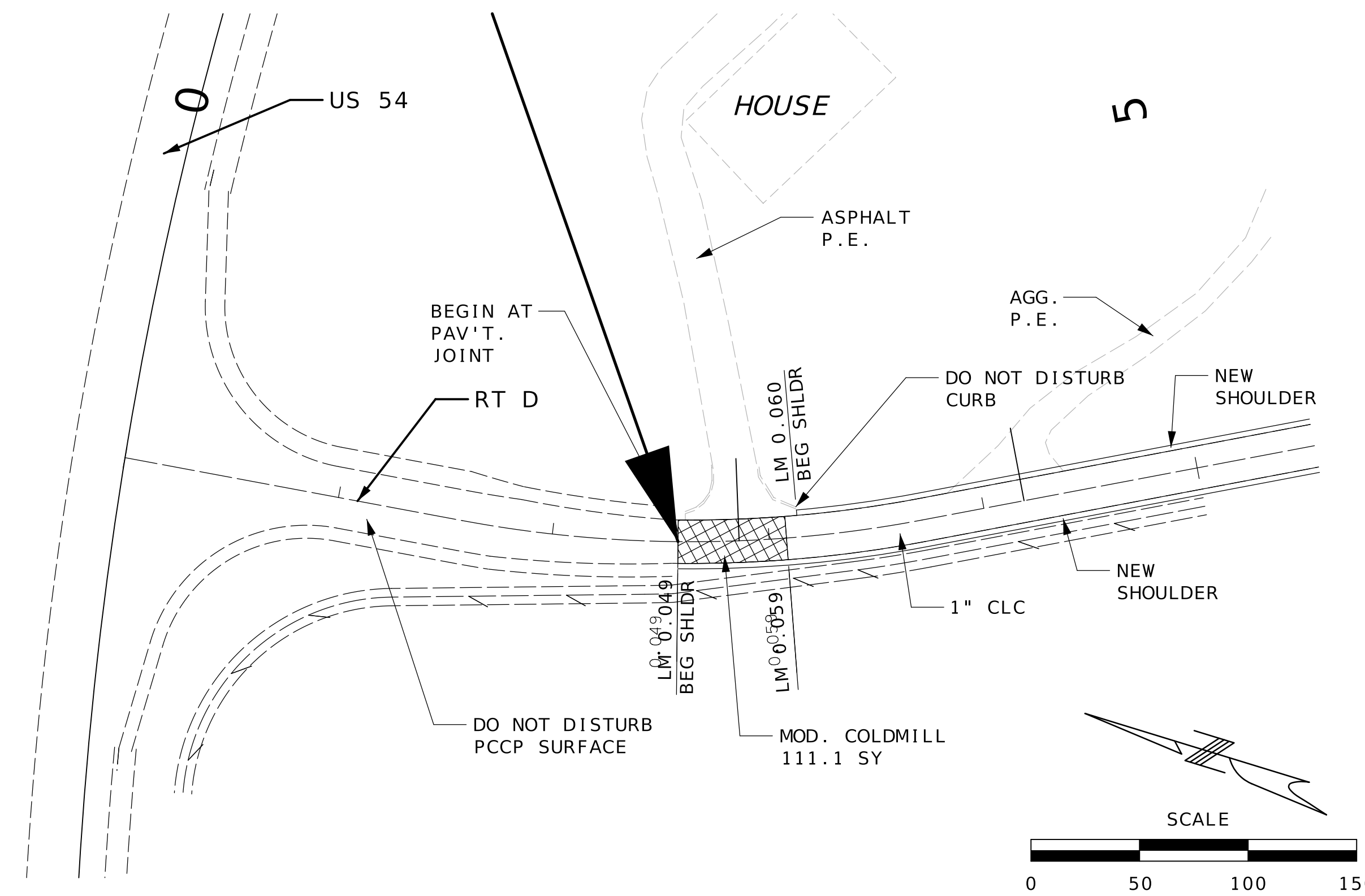
DATE PREPARED	
12/20/2023	
ROUTE	STATE
D/E	MO
DISTRICT	SHEET NO.
CD	9
COUNTY	
CAMDEN/LACLEDE	
JOB NO.	
J553336	
CONTRACT ID.	
PROJECT NO.	
BRIDGE NO.	

DATE	DESCRIPTION

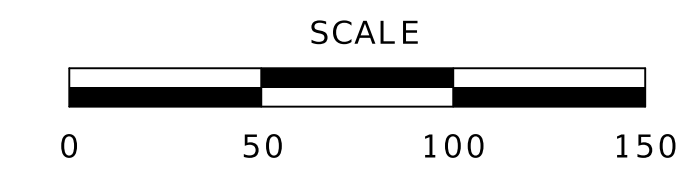
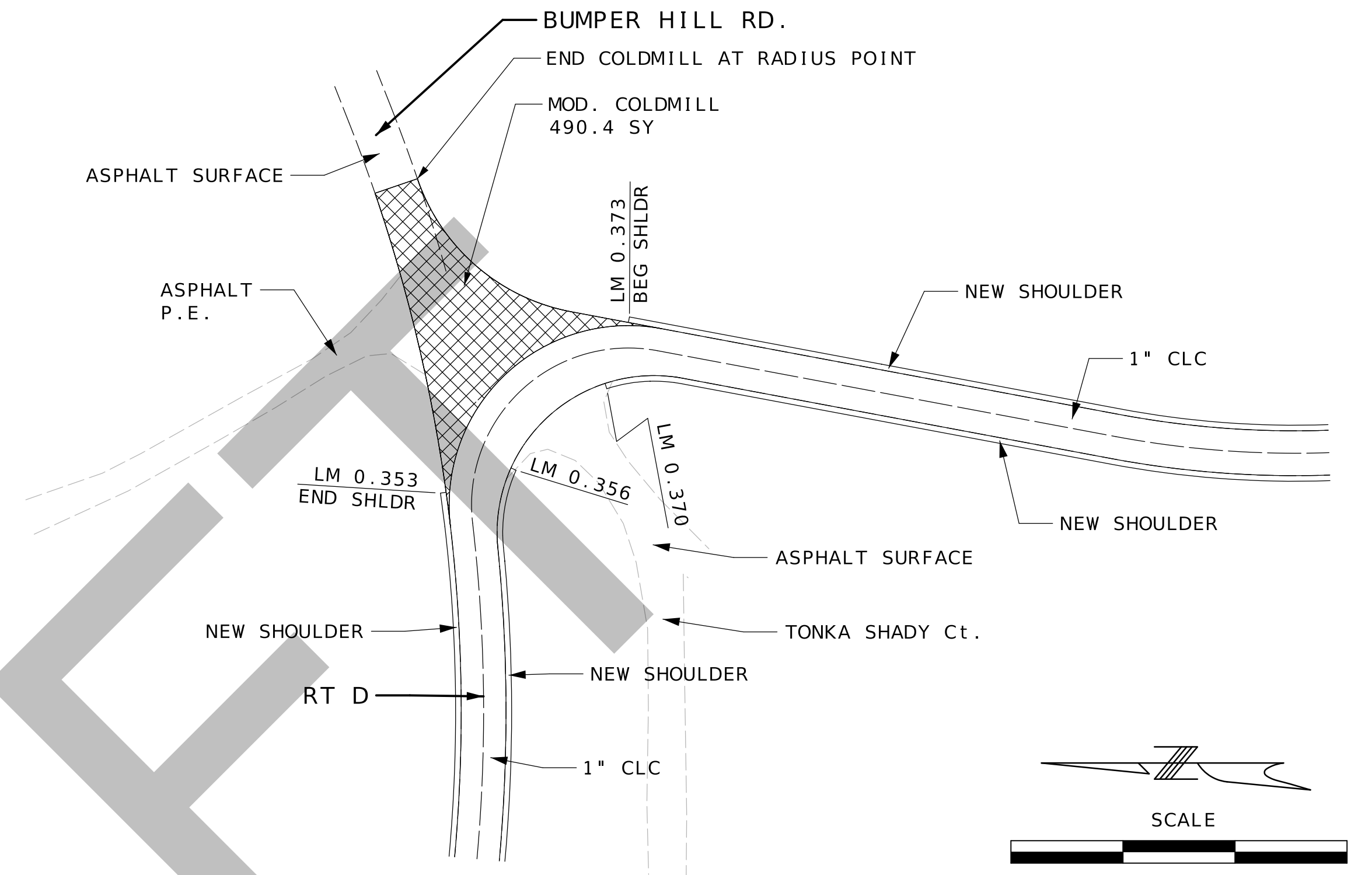
MISSOURI HIGHWAYS AND TRANSPORTATION COMMISSION

105 WEST CAPITOL JEFFERSON CITY, MO 65102
1-888-ASK-MODOT (1-888-275-6636)

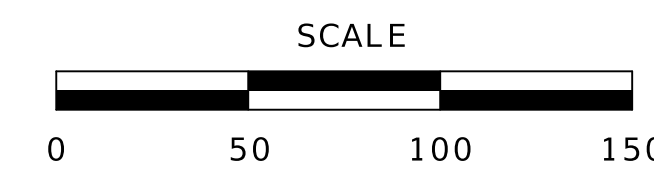
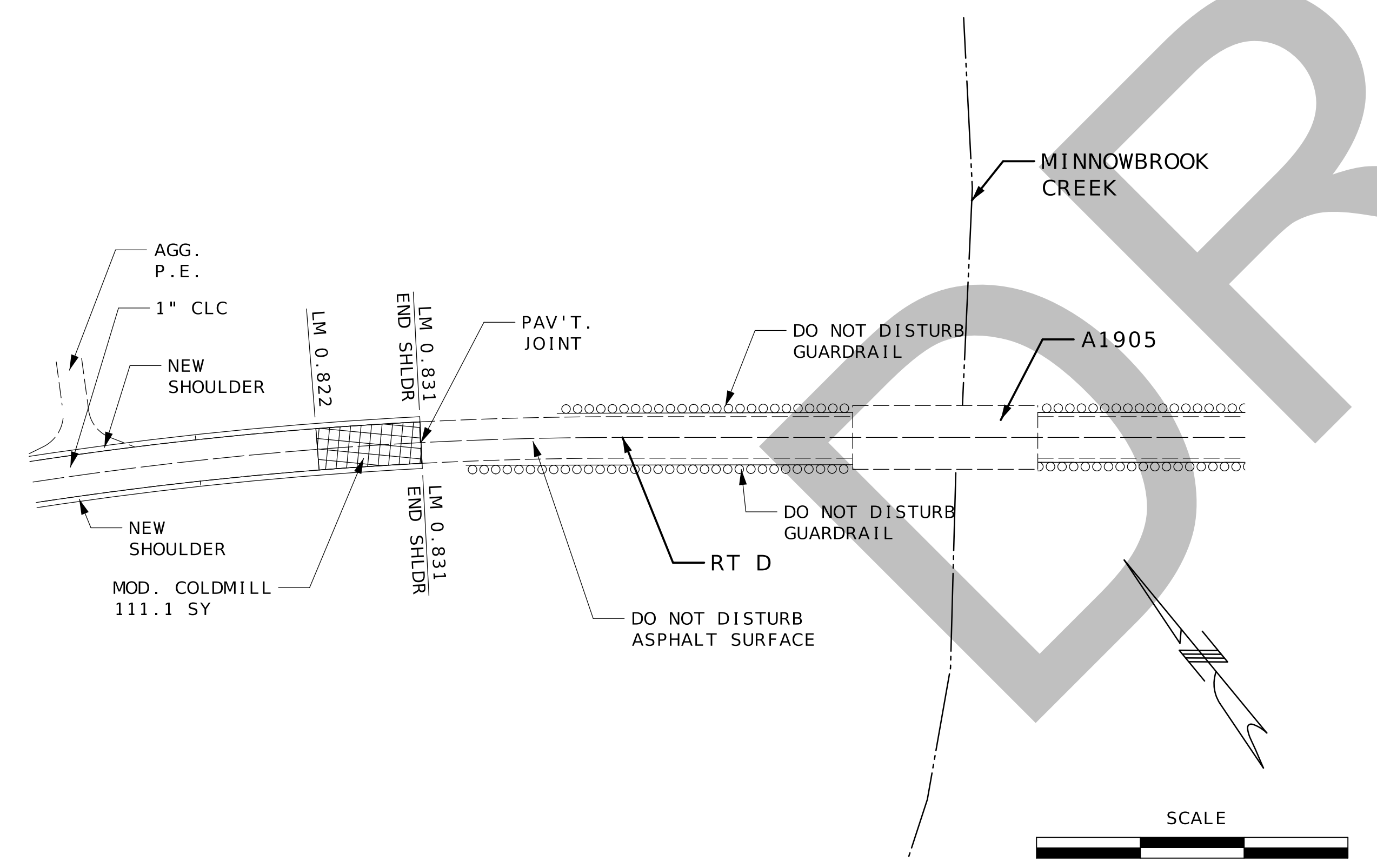
PLAN/PROFILE
ROUTE D AT
PEACEFUL VALLEY ROAD
SHEET 2 OF 2



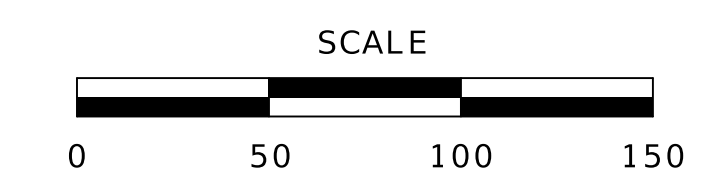
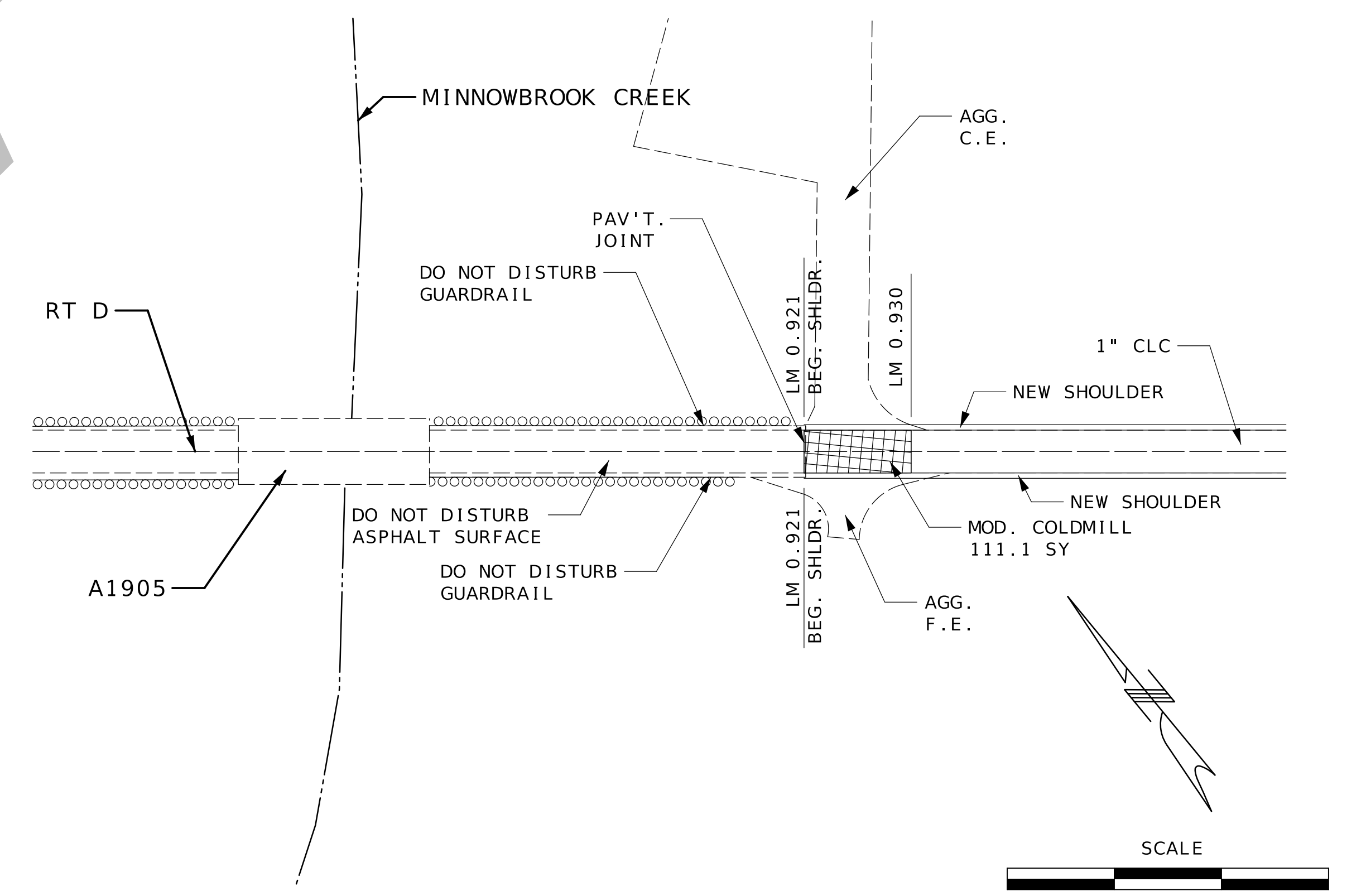
ROUTE D
BEGIN PROJECT



ROUTE D
BUMPER HILL ROAD
INTERSECTION



ROUTE D
APPROACH TO
BRIDGE A1905



ROUTE D
DEPARTURE FROM
BRIDGE A1905

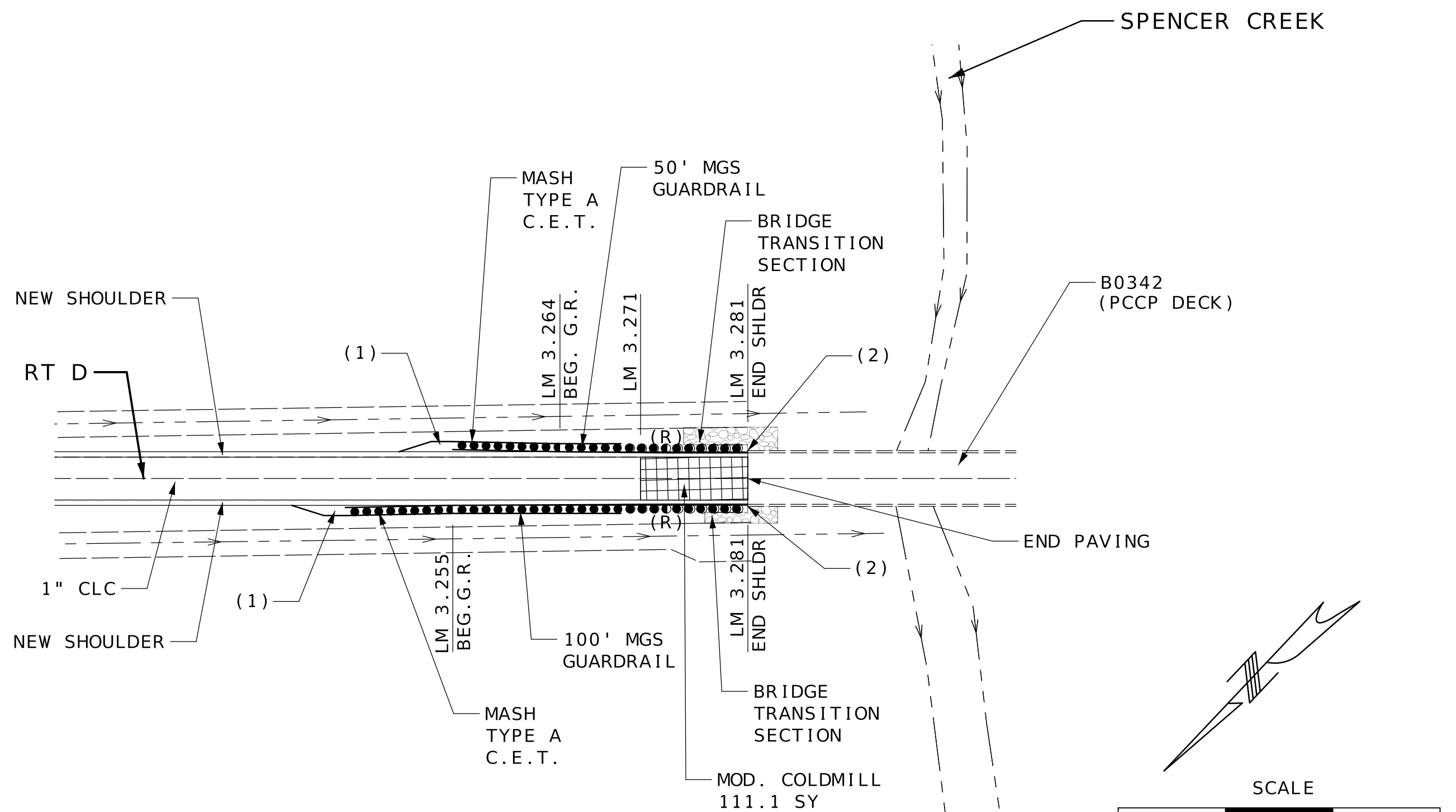
DATE PREPARED 4/19/2024	
ROUTE D/E	STATE MO
DISTRICT CD	SHEET NO. 10
COUNTY CAMDEN/LACLEDE	
JOB NO. J5S3336	
CONTRACT ID.	
PROJECT NO.	
BRIDGE NO.	

DESCRIPTION	DATE

MISSOURI HIGHWAYS AND TRANSPORTATION COMMISSION

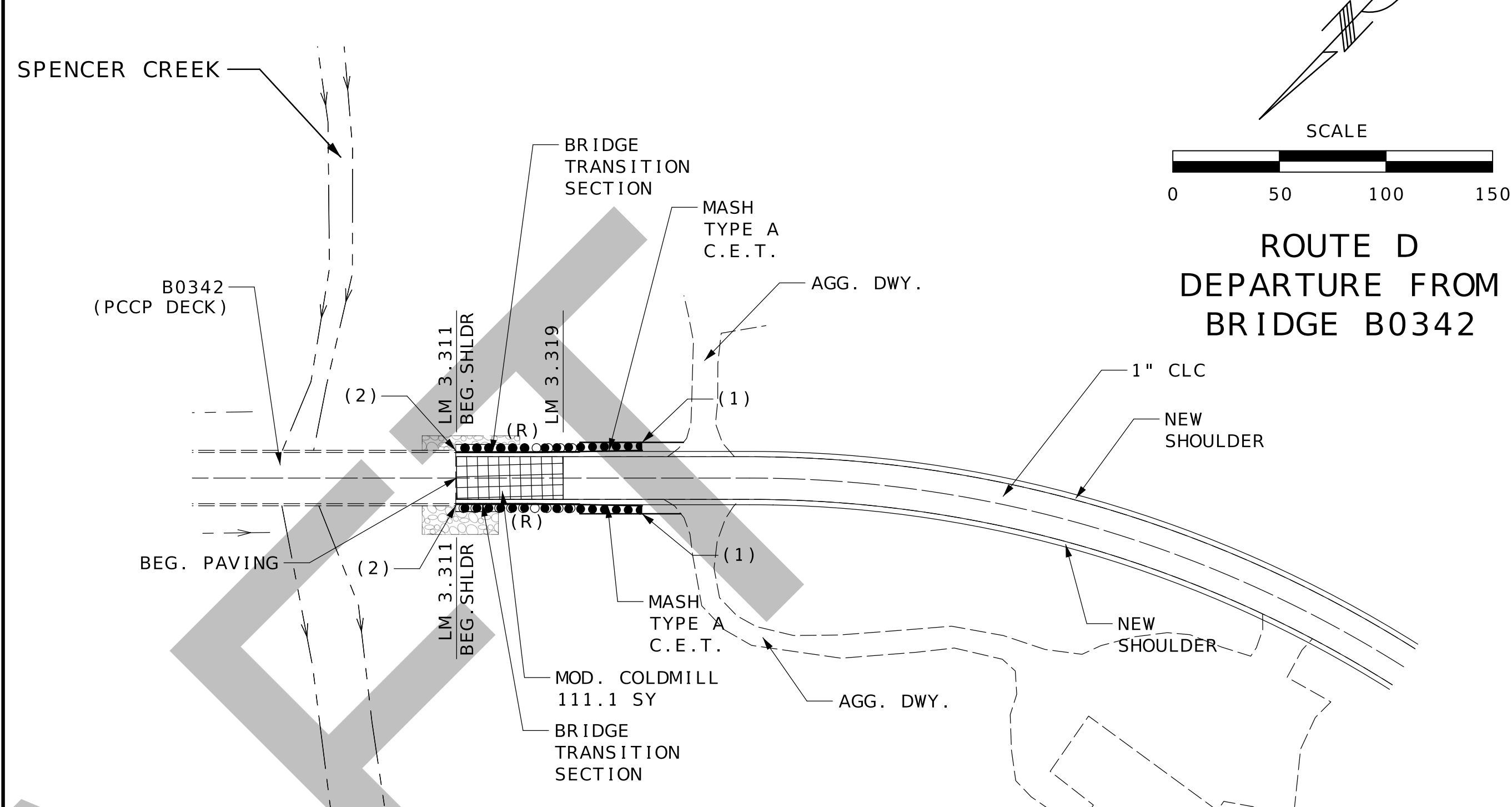
105 WEST CAPITOL
JEFFERSON CITY, MO 65102
1-888-ASK-MODOT (1-888-275-6636)

SPECIAL SHEET
ROUTE D DETAILS
SHEET 1 OF 3



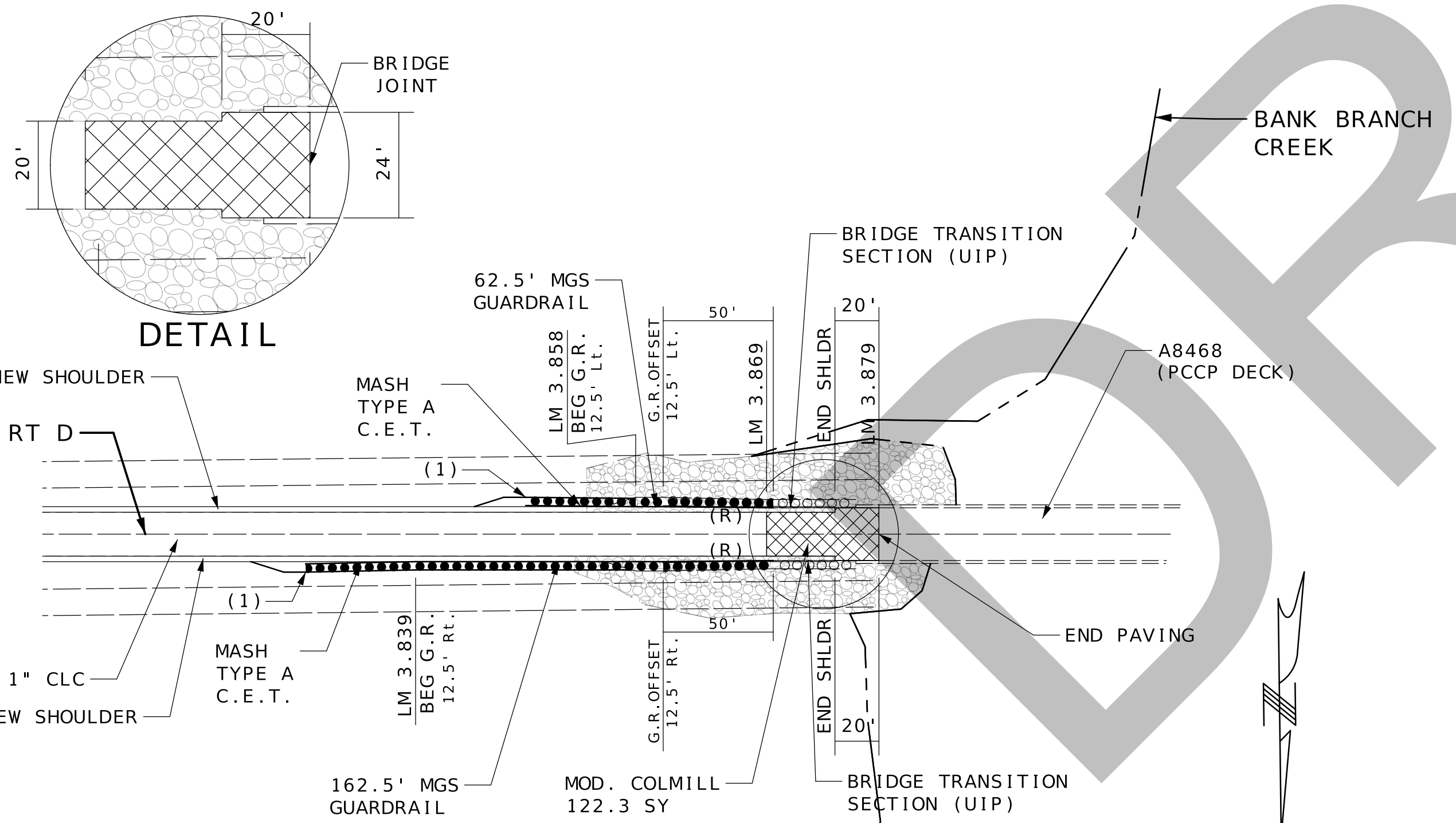
- NOTES:
- (1) SHAPING SLOPES CLASS III:
FROM LM 3.249 TO LM 3.269 ON LEFT = 1.06 STA
FROM LM 3.241 TO LM 3.269 ON RIGHT = 1.48 STA
 - (2) BARRIER CURB MODIFICATION FOR GUARDRAIL ATTACHMENT
SEE BRIDGE PLANS

ROUTE D
APPROACH TO
BRIDGE B0342



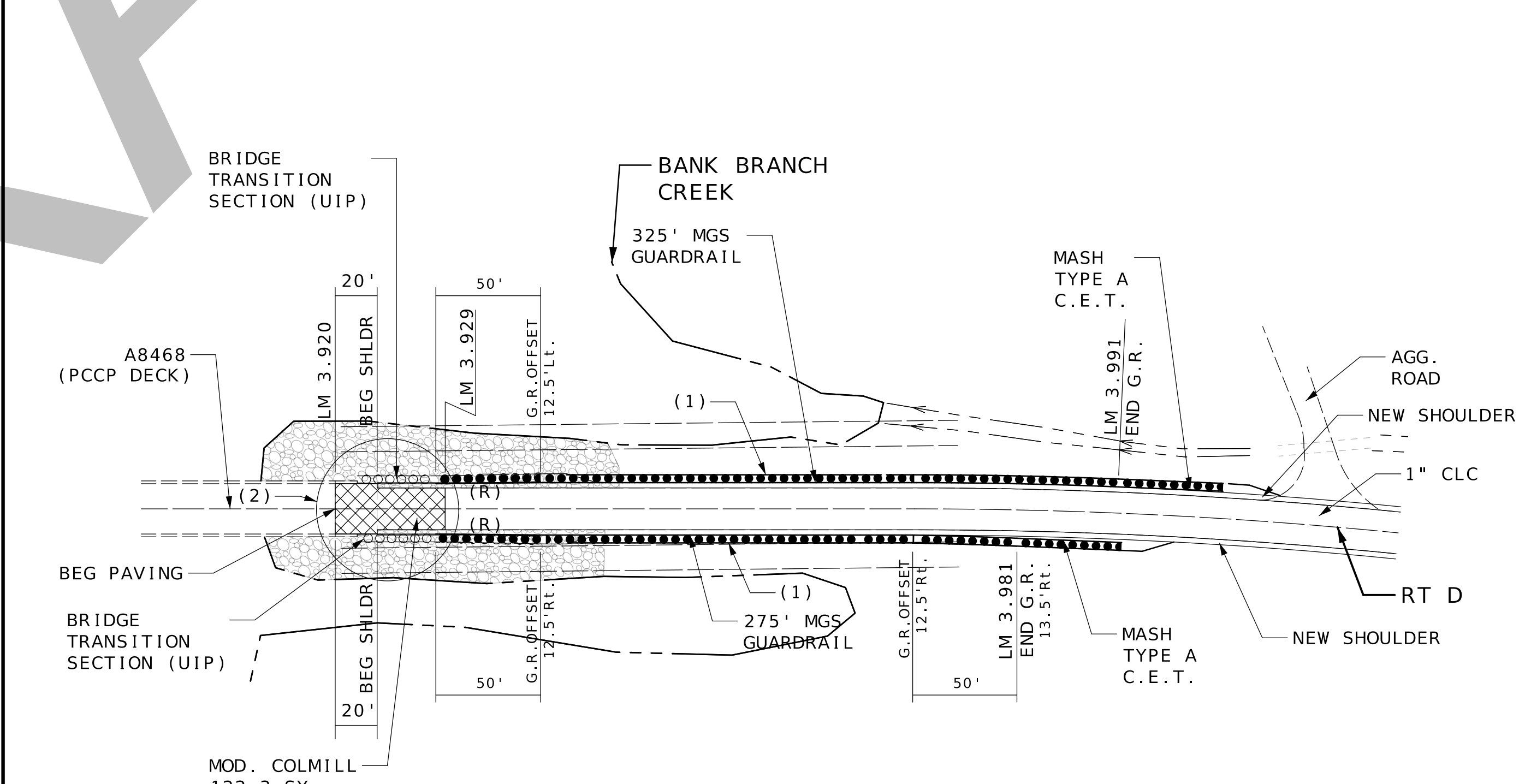
- NOTES:
- (1) SHAPING SLOPES CLASS III:
FROM LM 3.322 TO LM 3.331 ON LEFT = 0.48 STA
FROM LM 3.322 TO LM 3.331 ON RIGHT = 0.48 STA
 - (2) BARRIER CURB MODIFICATION FOR GUARDRAIL ATTACHMENT
SEE BRIDGE PLANS

ROUTE D
DEPARTURE FROM
BRIDGE B0342



- NOTES:
- (1) SHAPING SLOPES CLASS III:
FROM LM 3.844 TO LM 3.858 ON LEFT = 0.74 STA
FROM LM 3.825 TO LM 3.858 ON RIGHT = 1.75 STA

ROUTE D
APPROACH TO
BRIDGE A8468



- NOTES:
- (1) SHAPING SLOPES CLASS III:
FROM LM 3.941 TO LM 4.005 ON LEFT = 3.38 STA
FROM LM 3.941 TO LM 3.996 ON RIGHT = 2.92 STA
 - (2) SEE THE DETAIL FOR THE APPROACH TO THIS BRIDGE

ROUTE D
DEPARTURE FROM
BRIDGE A8468

DATE PREPARED 4/19/2024	
ROUTE D/E	STATE MO
DISTRICT CD	SHEET NO. 11
COUNTY CAMDEN/LACLEDE	
JOB NO. J5S3336	
CONTRACT ID.	
PROJECT NO.	
BRIDGE NO.	

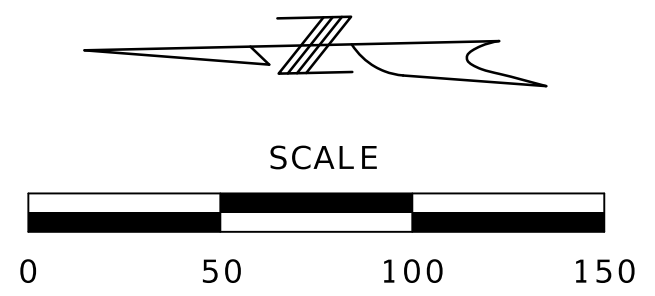
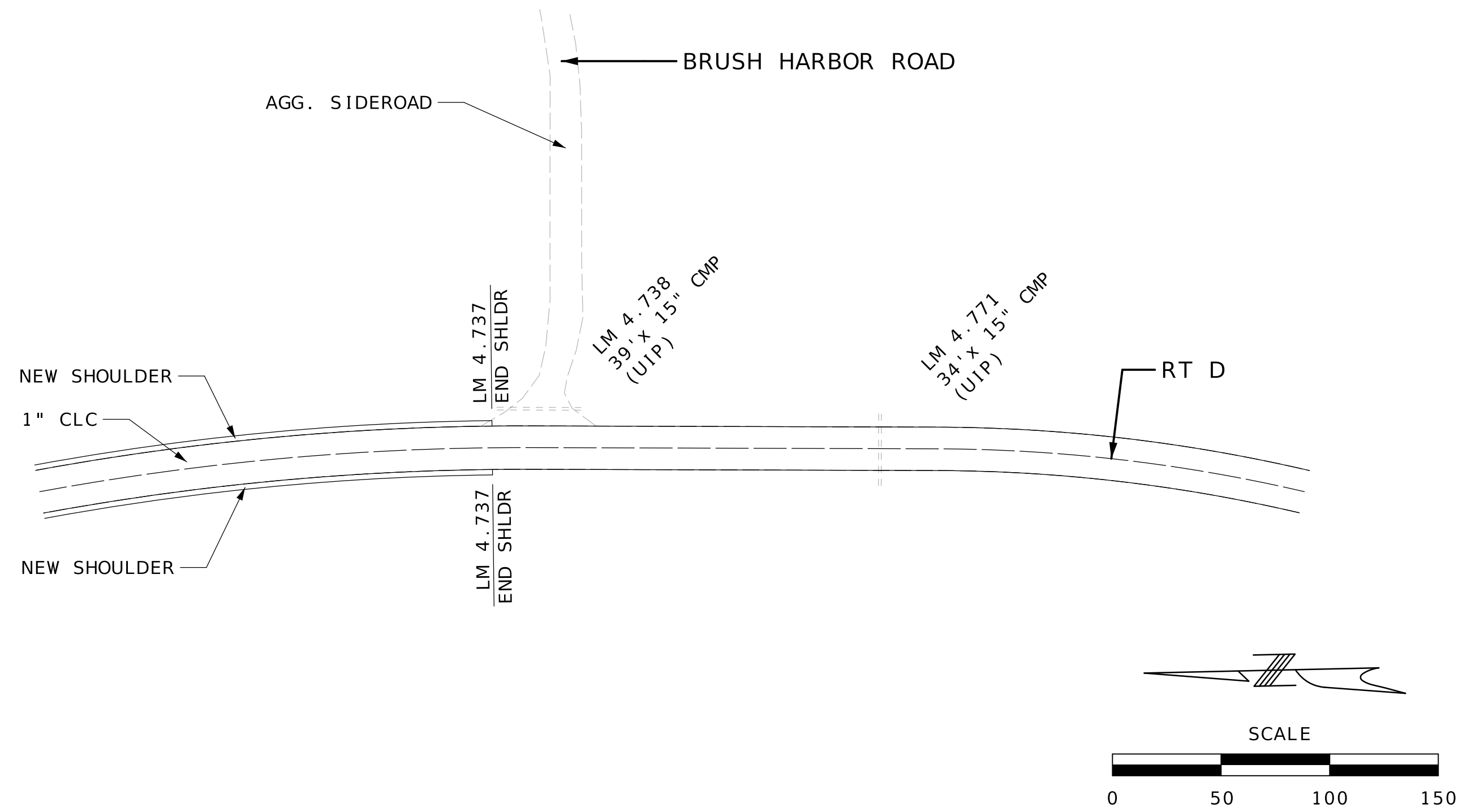
DESCRIPTION	DATE

MISSOURI HIGHWAYS AND TRANSPORTATION COMMISSION

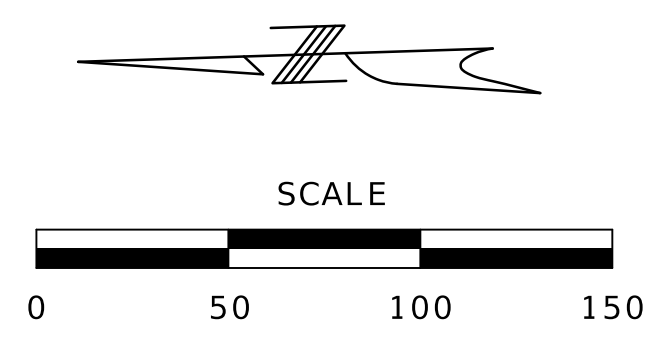
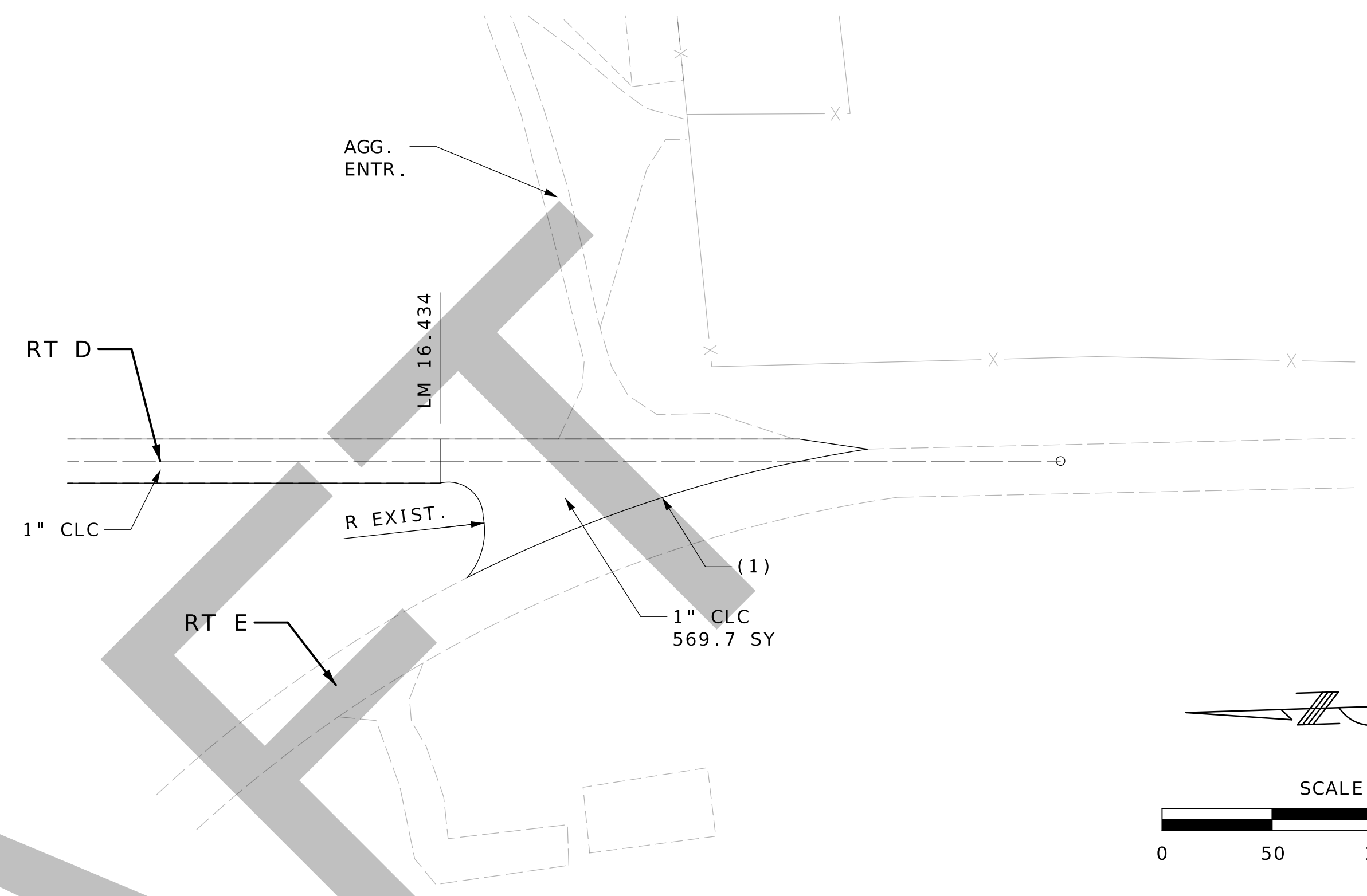
MoDOT

105 WEST CAPITOL
JEFFERSON CITY, MO 65102
1-888-ASK-MODOT (1-888-275-6636)

SPECIAL SHEET
ROUTE D DETAILS
SHEET 2 OF 3



ROUTE D
END SHOULDERING
BRUSH HARBOR RD.
INTERSECTION



ROUTE D
AT ROUTE E
INTERSECTION

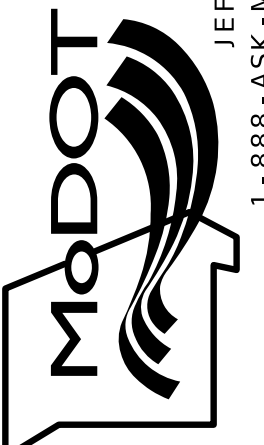
NOTES:
(1) OFFSET ROUTE D EDGE OF PAVEMENT 10' LEFT
OF CENTER OF ROUTE E PAVEMENT

DRAFT

DATE PREPARED 4/19/2024	
ROUTE D/E	STATE MO
DISTRICT CD	SHEET NO. 12
COUNTY CAMDEN/LACLEDE	
JOB NO. J553336	
CONTRACT ID.	
PROJECT NO.	
BRIDGE NO.	

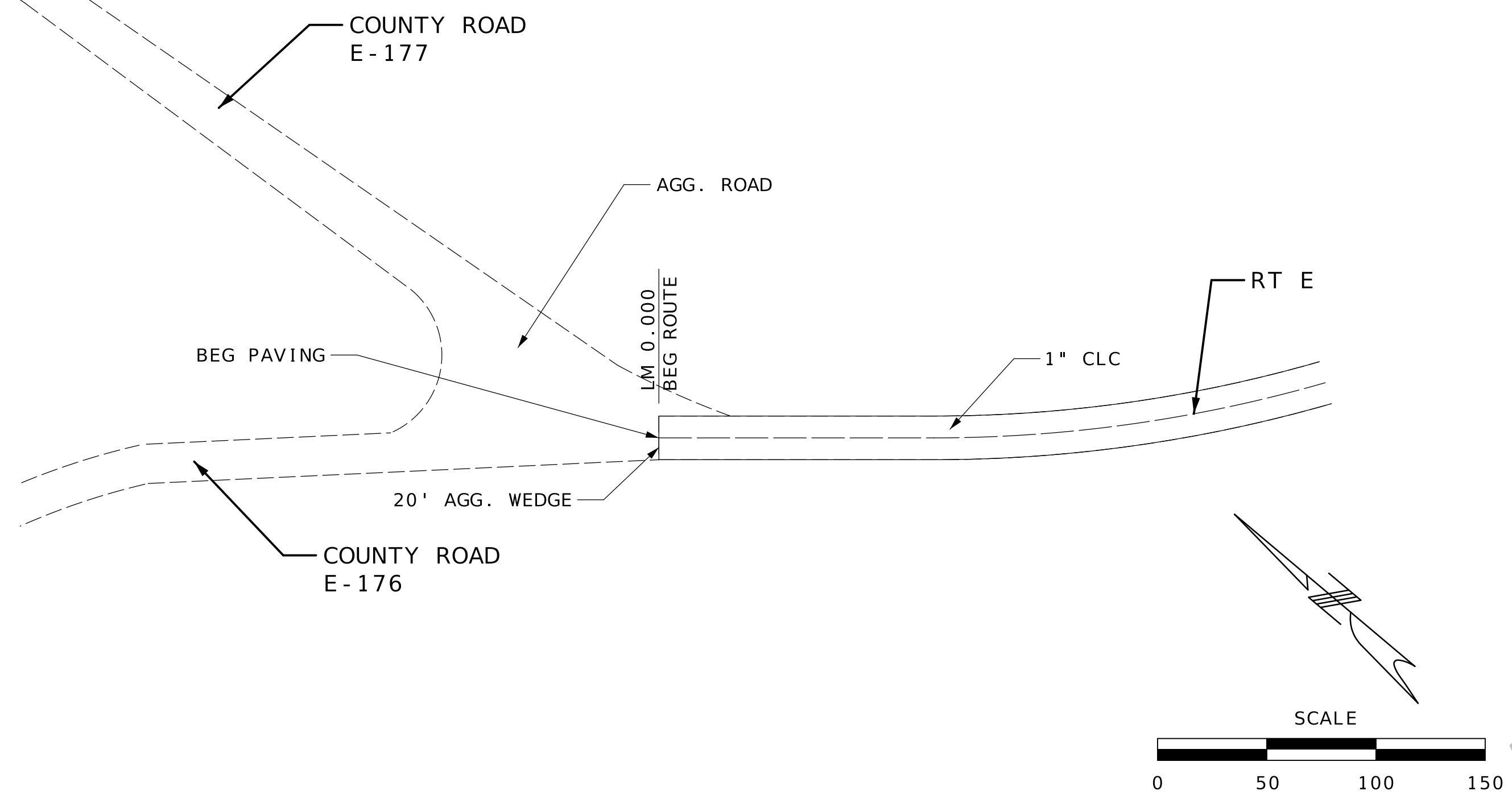
DATE	DESCRIPTION

MISSOURI HIGHWAYS AND TRANSPORTATION
COMMISSION

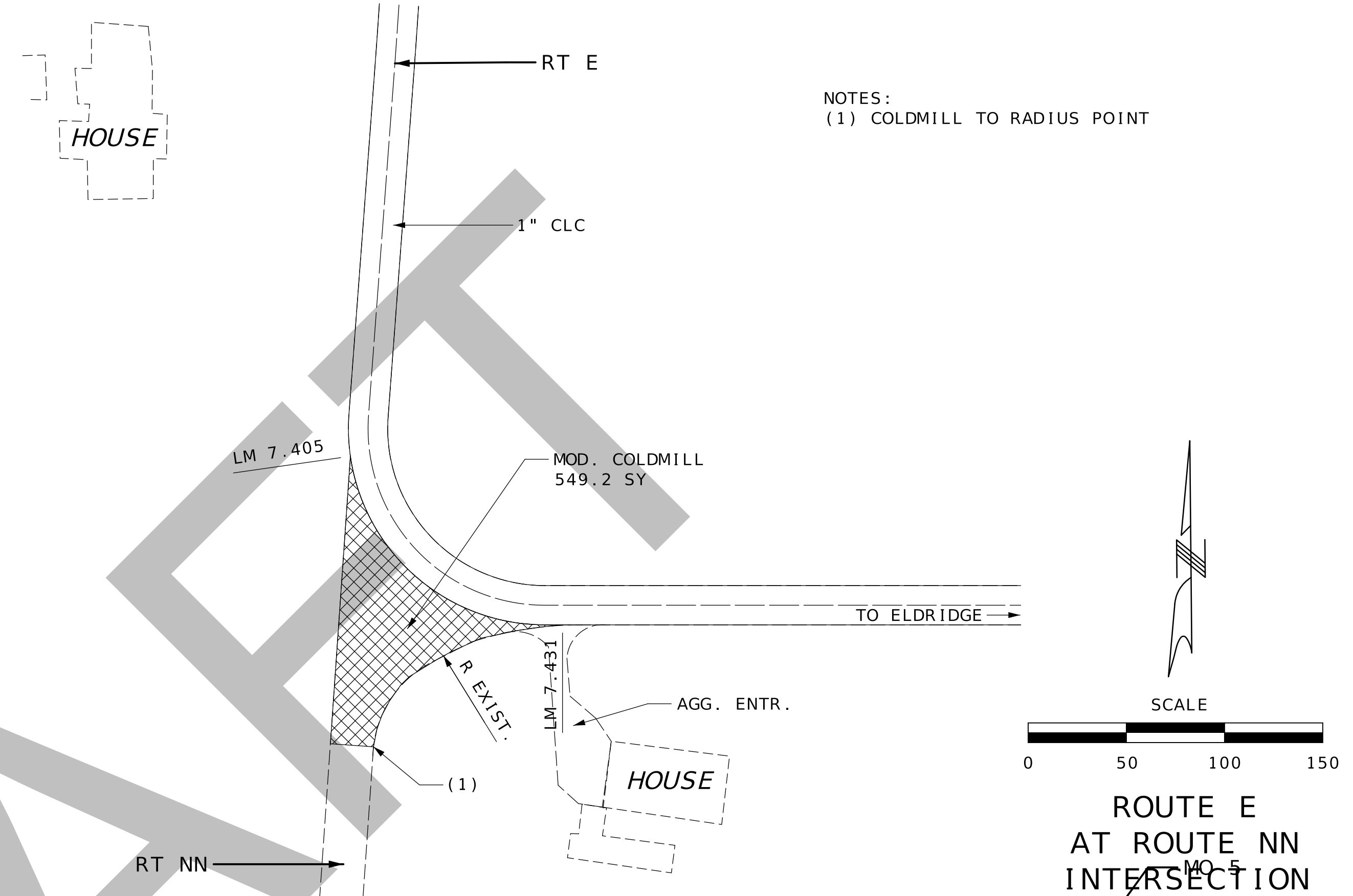


105 WEST CAPITOL
JEFFERSON CITY, MO 65102
1-888-ASK-MODOT (1-888-275-6636)

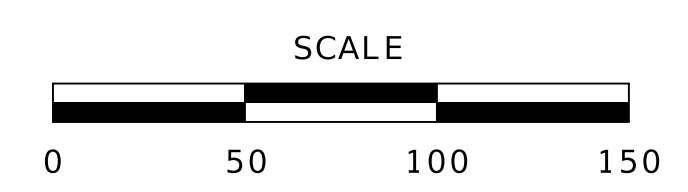
SPECIAL SHEET
ROUTE D DETAILS
SHEET 3 OF 3



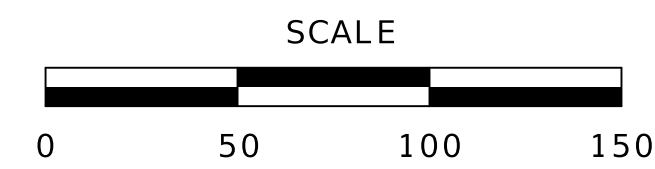
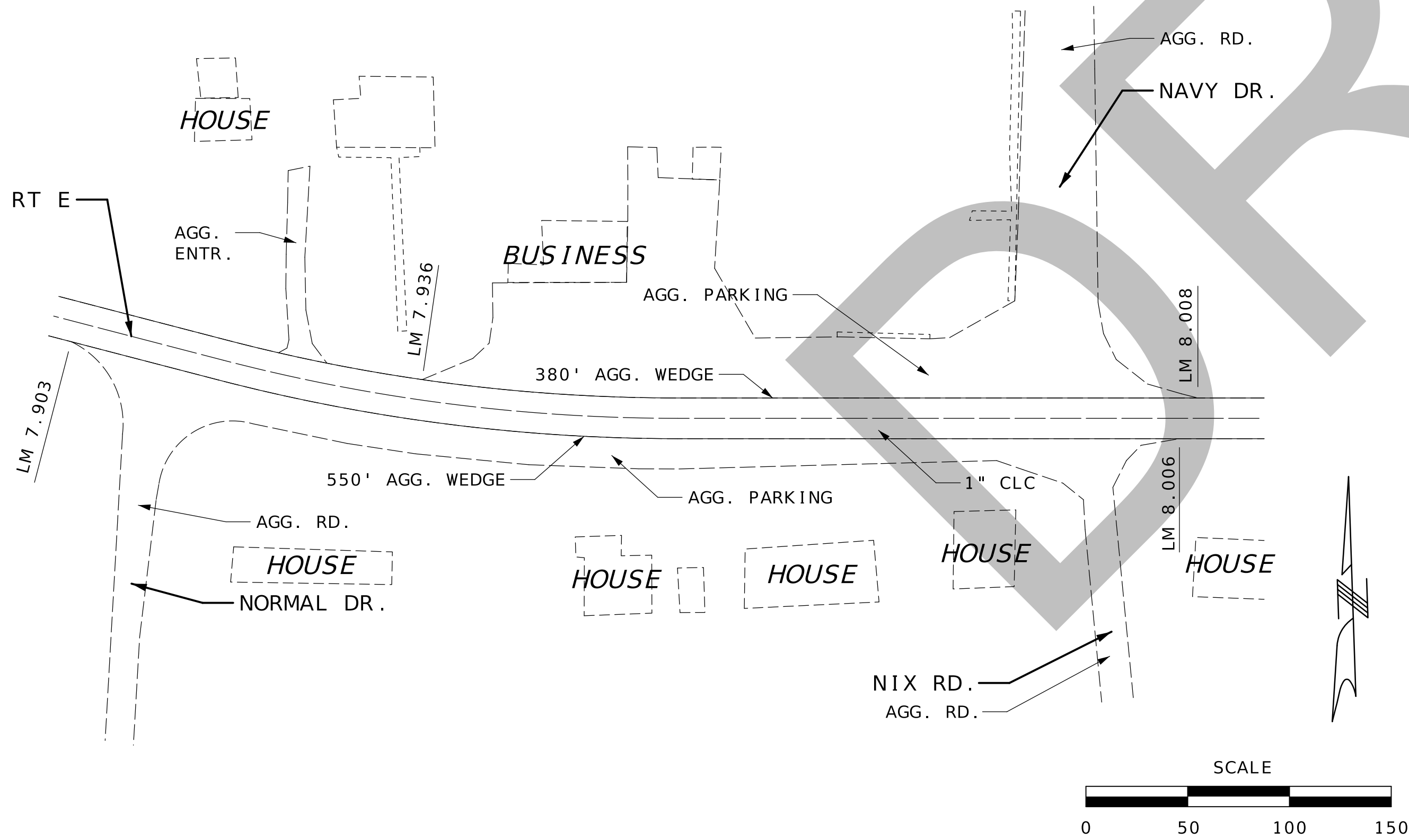
ROUTE E
BEGIN ROUTE



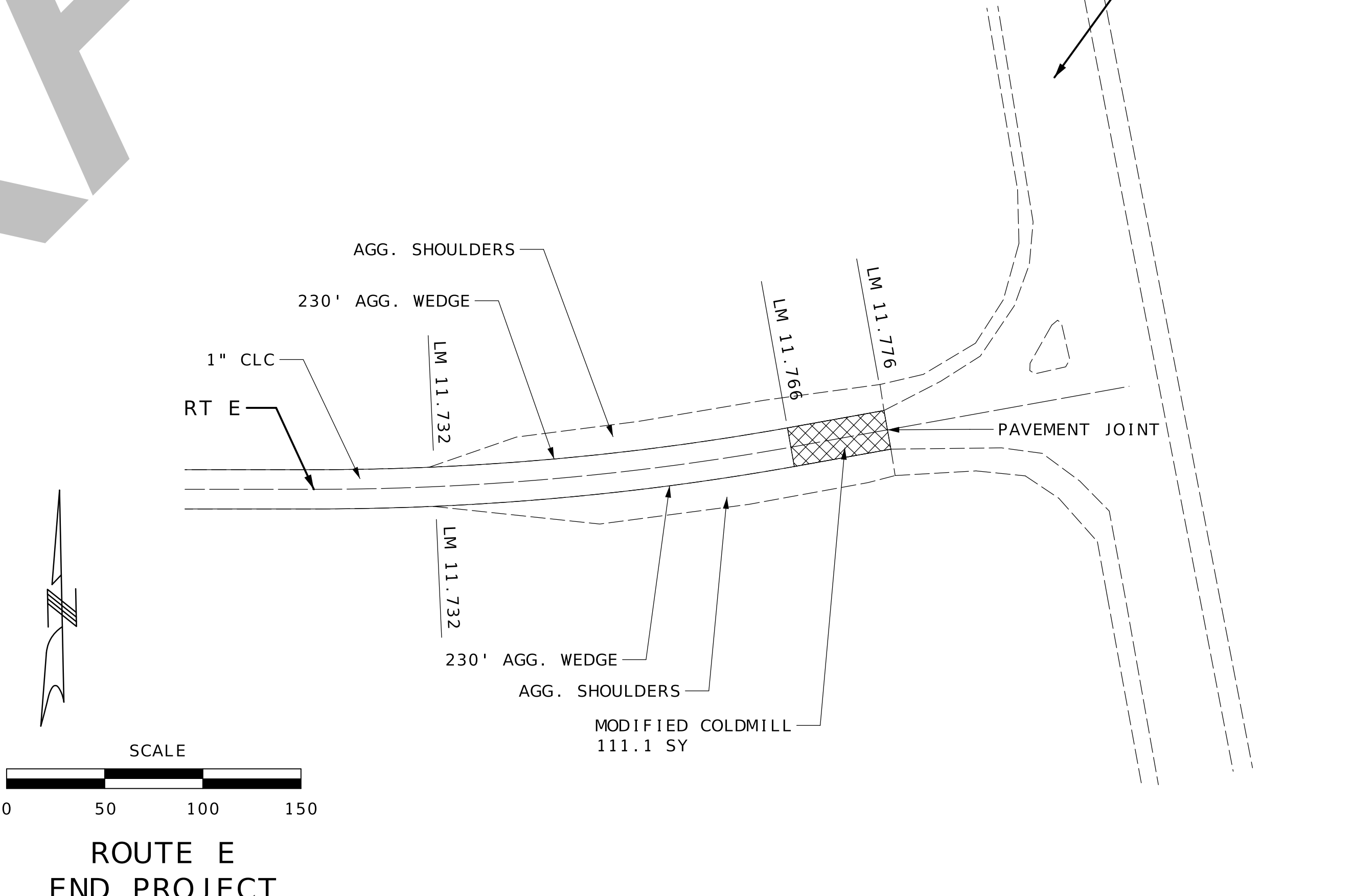
NOTES:
(1) COLDMILL TO RADIUS POINT



ROUTE E
AT ROUTE NN
INTERSECTION




ROUTE E
IN ELDRIDGE



ROUTE E
END PROJECT
AT ROUTE 5
INTERSECTION

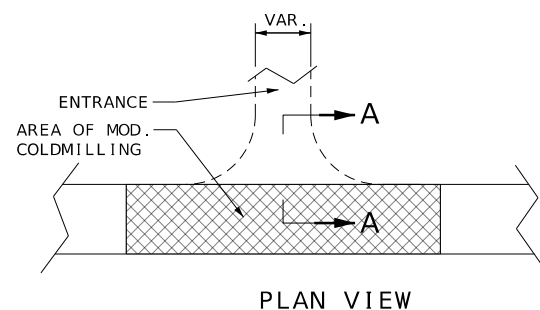
DATE PREPARED 4/19/2024	
ROUTE D/E	STATE MO
DISTRICT CD	SHEET NO. 13
COUNTY CAMDEN/LACLEDE	
JOB NO. J5S3336	
CONTRACT ID.	
PROJECT NO.	
BRIDGE NO.	
DESCRIPTION	DATE

MISSOURI HIGHWAYS AND TRANSPORTATION
COMMISSION

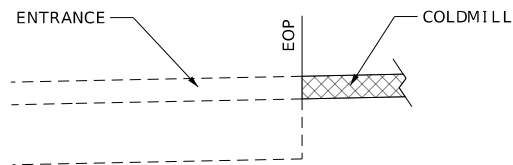


105 WEST CAPITOL
JEFFERSON CITY, MO 65102
1-888-ASK-MODOT (1-888-275-6636)

SPECIAL SHEET
ROUTE E DETAILS
SHEET 1 OF 1



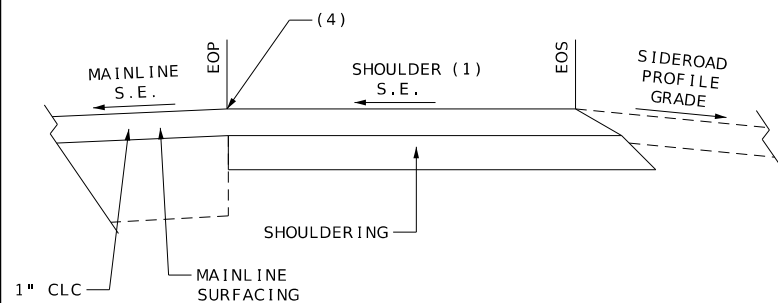
PLAN VIEW



SECTION A-A

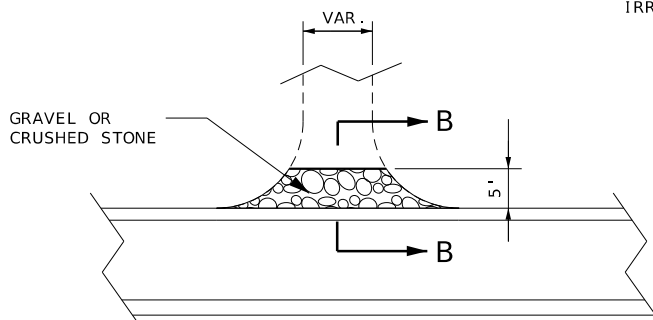
DETAIL - PAVED ENTRANCES WITHIN MODIFIED COLDMILL AREAS

- (3) THE SHOULDER CROSS SLOPE MAY BE ADJUSTED TO MATCH SIDEROADS OR ENTRANCES WITHIN MAINLINE SUPERELEVATED SECTIONS.
- (4) THE ALGEBRAIC DIFFERENCE BETWEEN THE MAINLINE S.E. AND THE SHOULDER S.E. SHALL NOT EXCEED 13%.

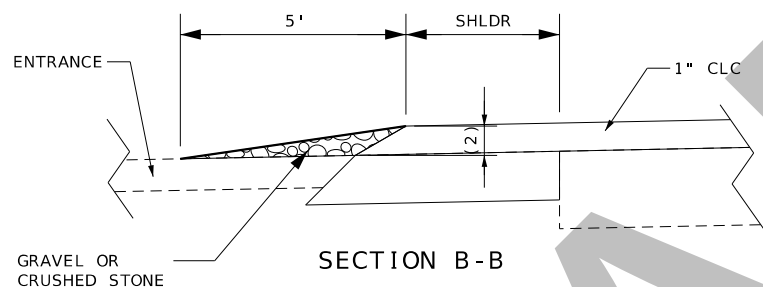


DETAIL - SHOULDER SLOPE AT SIDEROAD INTERSECTION WITHIN MAINLINE SUPERELEVATION

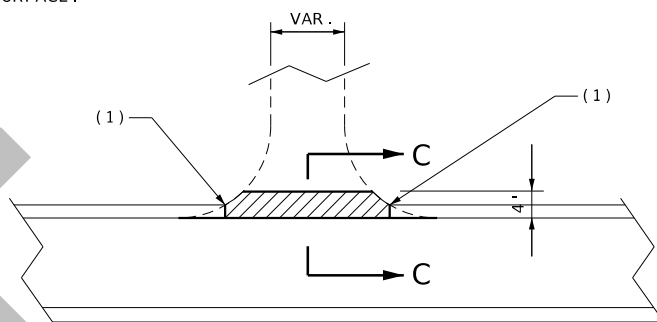
- (1) SHOULDERING TERMINATION POINT AT INTERSECTION OF PAVED SIDEROAD/DRIVEWAY AND BACK OF SHOULDER.
- (2) ESTIMATED WEDGE THICKNESS = 2.5" TO ACCOUNT FOR IRREGULARITIES IN THE EXISTING DRIVEWAY SURFACE.



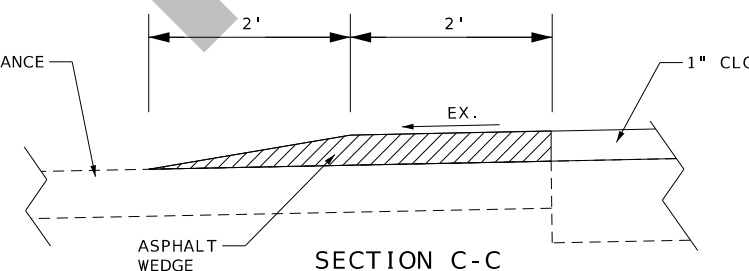
PLAN VIEW



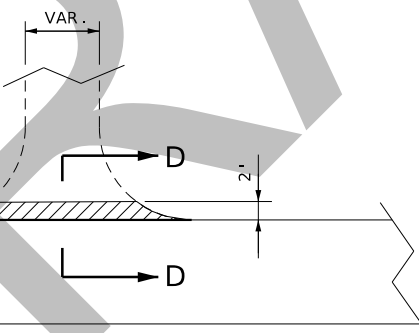
DETAIL - AGGREGATE WEDGE ON AGGREGATE ENTRANCES



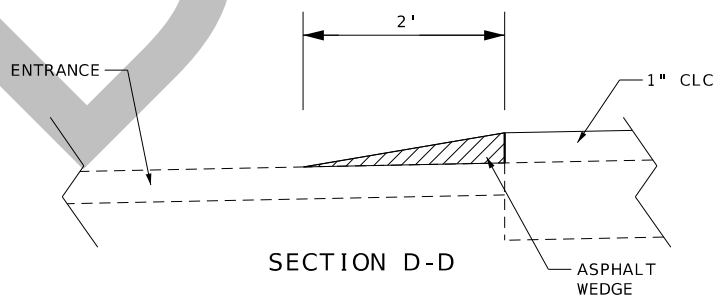
PLAN VIEW



DETAIL - ASPHALT WEDGE ON PAVED ENTRANCE ALONG MAINLINE SHOULDERING



PLAN VIEW



SECTION D-D

DETAIL - ASPHALT WEDGE ON PAVED ENTRANCES ALONG MAINLINE WITH NO SHOULDERING

DATE PREPARED 12/20/2023	
ROUTE D/E	STATE MO
DISTRICT CD	SHEET NO. 14
COUNTY CAMDEN/LACLEDE	
JOB NO. J553336	
CONTRACT ID.	

PROJECT NO.

BRIDGE NO.

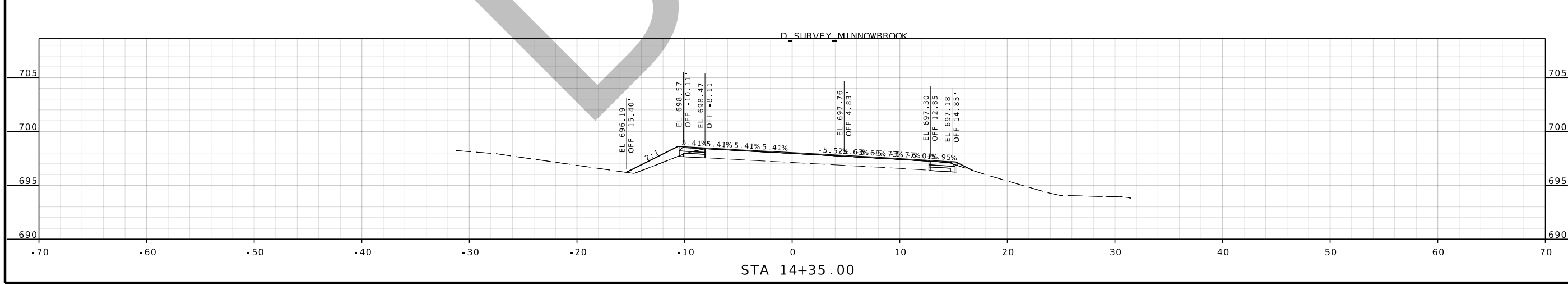
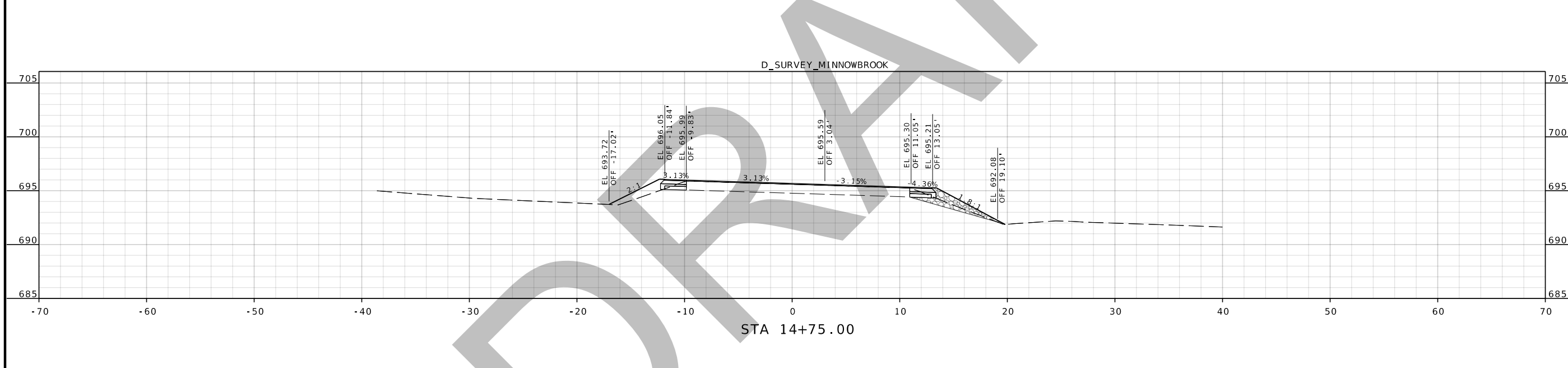
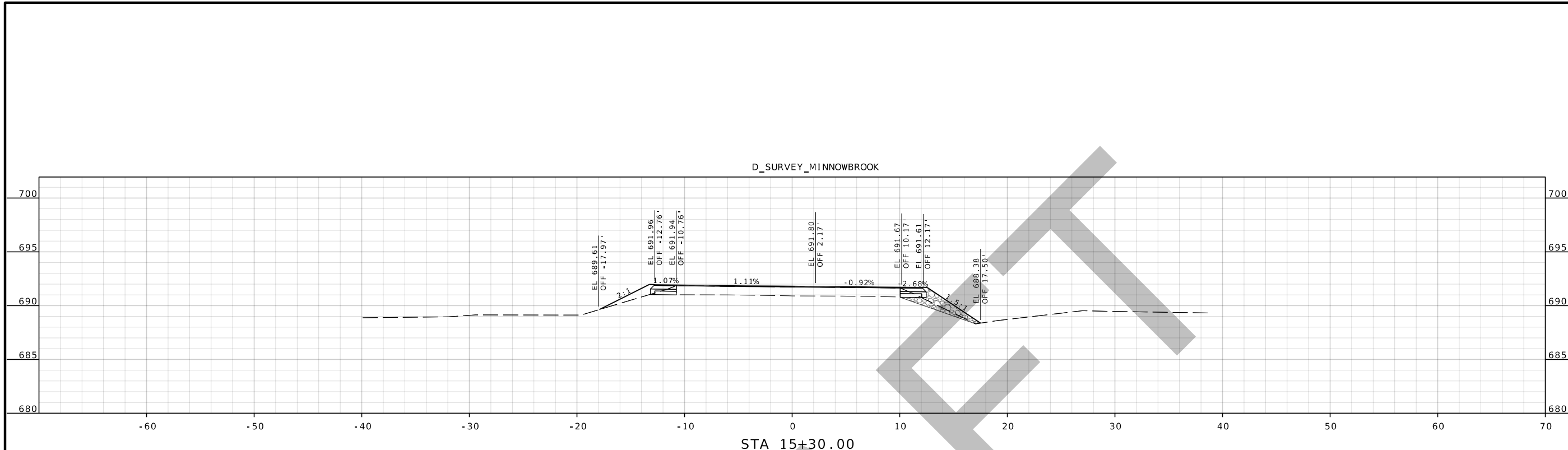
DESCRIPTION	DATE


MISSOURI HIGHWAYS AND TRANSPORTATION COMMISSION





105 WEST CAPITOL
JEFFERSON CITY, MO 65102
1-888-ASK-MODOT (1-888-273-6636)

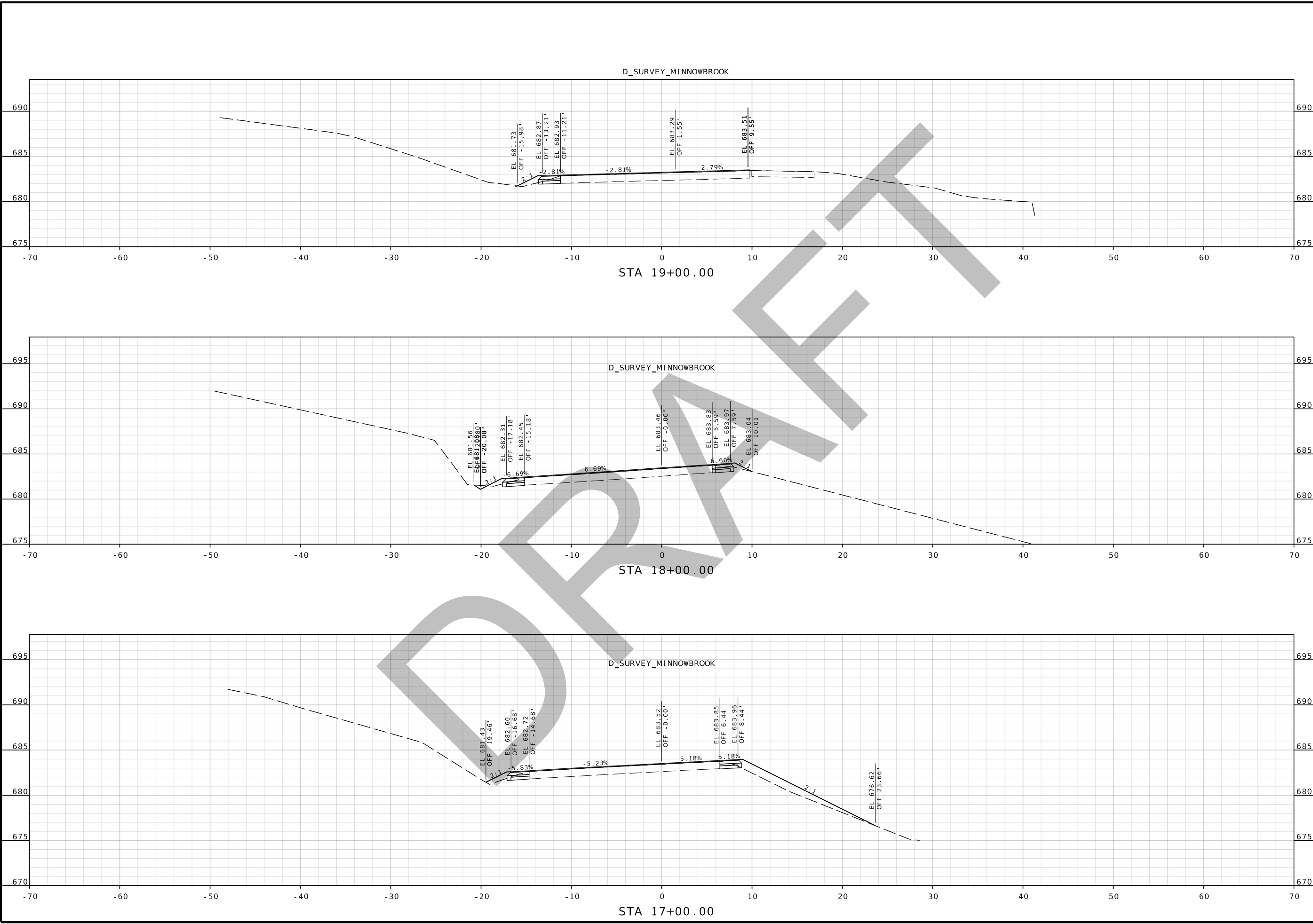
SPECIAL SHEET
SHOULDERING DETAILS
SHEET 1 OF 1




DATE PREPARED 12/19/2023	
ROUTE D/E	STATE MO
DISTRICT CD	SHEET NO. 1
COUNTY CAMDEN/LACLEDE	
JOB NO. J5S3336	
CONTRACT ID.	
PROJECT NO.	
BRIDGE NO.	
DESCRIPTION	
DATE	
MISSOURI HIGHWAYS AND TRANSPORTATION COMMISSION	
 105 WEST CAPITOL JEFFERSON CITY, MO 65102 1-888-ASK-MODOT (1-888-275-6636)	
CROSS SECTIONS ROUTE D AT MINNOWBROOK RD. SHEET 1 OF 4	

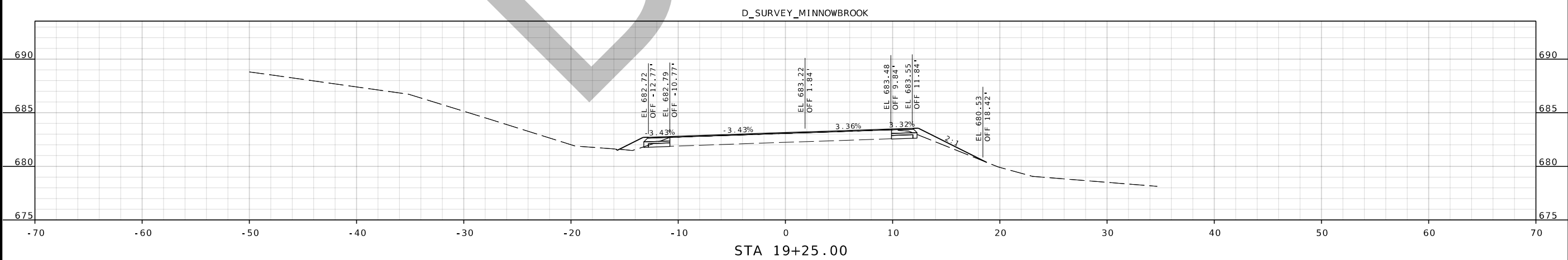


DATE PREPARED 12/19/2023	
ROUTE D/E	STATE MO
DISTRICT CD	SHEET NO. 2
COUNTY CAMDEN/LACLEDE	
JOB NO. J553336	
CONTRACT ID.	
PROJECT NO.	
BRIDGE NO.	
DESCRIPTION	DATE
MISSOURI HIGHWAYS AND TRANSPORTATION COMMISSION	
	
105 WEST CAPITOL JEFFERSON CITY, MO 65102 1-888-ASK-MODOT (1-888-275-6636)	
CROSS SECTIONS ROUTE D AT MINNOWBROOK RD. SHEET 2 OF 4	



DATE PREPARED 12/19/2023	
ROUTE D/E	STATE MO
DISTRICT CD	SHEET NO. 3
COUNTY CAMDEN/LACLEDE	
JOB NO. J553336	
CONTRACT ID.	
PROJECT NO.	
BRIDGE NO.	
DATE	DESCRIPTION
MISSOURI HIGHWAYS AND TRANSPORTATION COMMISSION	
 105 WEST CAPITOL JEFFERSON CITY, MO 65102 1-888-ASK-MODOT (1-888-275-6636)	
CROSS SECTIONS ROUTE D AT MINNOWBROOK RD. SHEET 3 OF 4	

DRAFT




DATE PREPARED 12/19/2023	
ROUTE D/E	STATE MO
DISTRICT CD	SHEET NO. 4
COUNTY CAMDEN/LACLEDE	
JOB NO. J553336	
CONTRACT ID.	
PROJECT NO.	
BRIDGE NO.	
DATE	DESCRIPTION

CROSS SECTIONS
ROUTE D
AT MINNOWBROOK RD.
SHEET 4 OF 4

MISSOURI HIGHWAYS AND TRANSPORTATION
 COMMISSION


 105 WEST CAPITOL
 JEFFERSON CITY, MO 65102
 1-888-ASK-MODOT (1-888-273-6636)



DATE PREPARED 12/19/2023	
ROUTE D/E	STATE MO
DISTRICT CD	SHEET NO. 5
COUNTY CAMDEN/LACLEDE	
JOB NO. J553336	
CONTRACT ID.	
PROJECT NO.	
BRIDGE NO.	

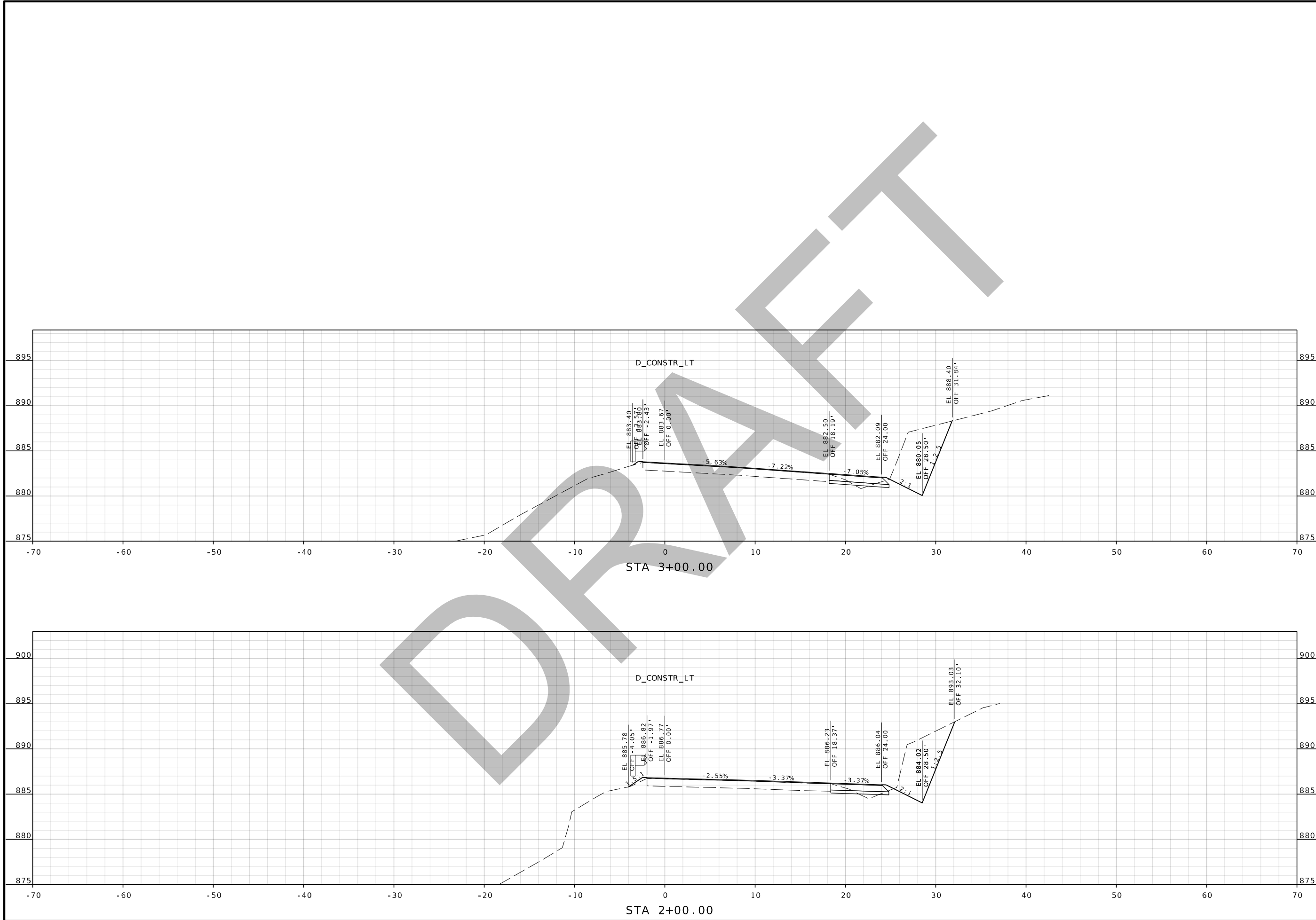
DATE	DESCRIPTION

MISSOURI HIGHWAYS AND TRANSPORTATION COMMISSION



105 WEST CAPITOL
JEFFERSON CITY, MO 65102
1-888-ASK-MODOT (1-888-275-6636)

CROSS SECTIONS
ROUTE D
AT POST OFFICE RD.
SHEET 1 OF 8



DATE PREPARED 12/19/2023	
ROUTE D/E	STATE MO
DISTRICT CD	SHEET NO. 6
COUNTY CAMDEN/LACLEDE	
JOB NO. J553336	
CONTRACT ID.	
PROJECT NO.	
BRIDGE NO.	

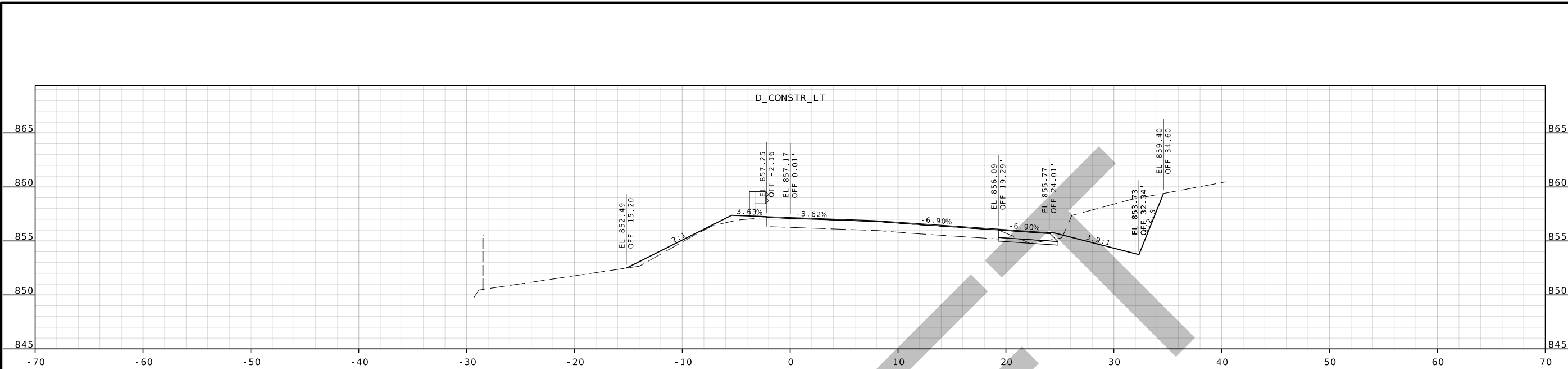
DATE	DESCRIPTION

MISSOURI HIGHWAYS AND TRANSPORTATION COMMISSION

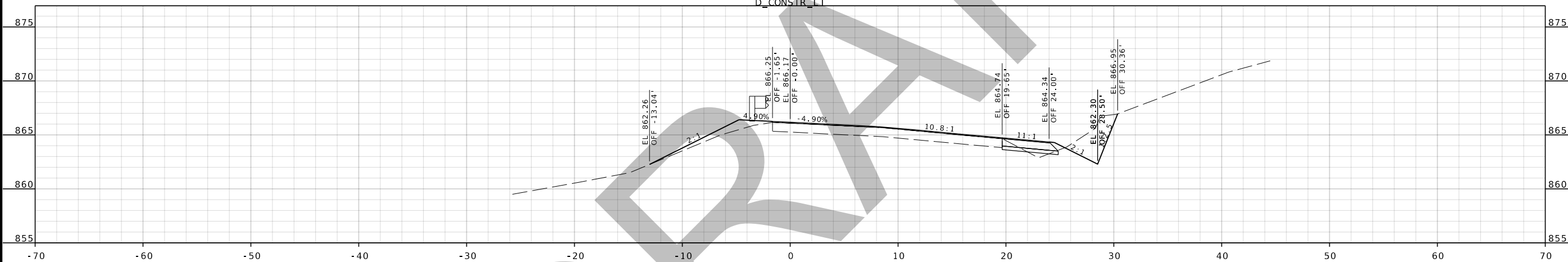
MoDOT

105 WEST CAPITOL
JEFFERSON CITY, MO 65102
1-888-ASK-MODOT (1-888-275-6636)

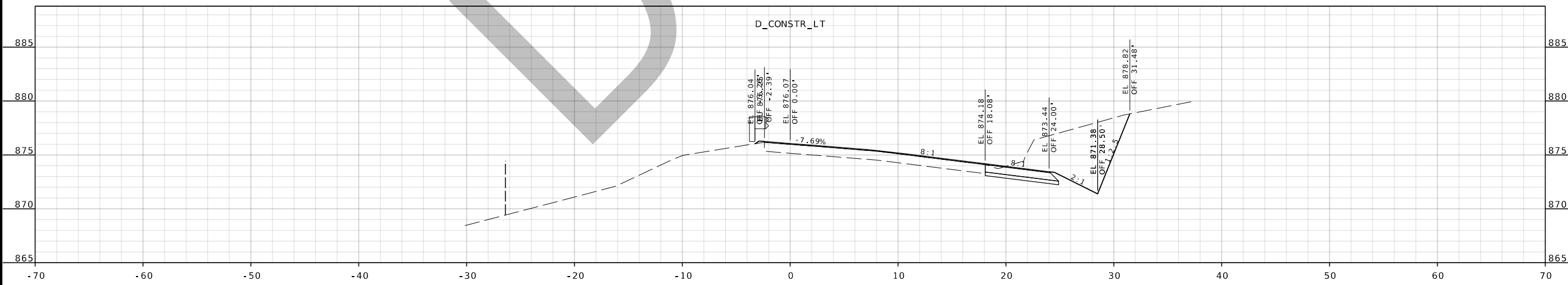
**CROSS SECTIONS
ROUTE D
AT POST OFFICE RD.
SHEET 2 OF 8**




STA 6+00.00

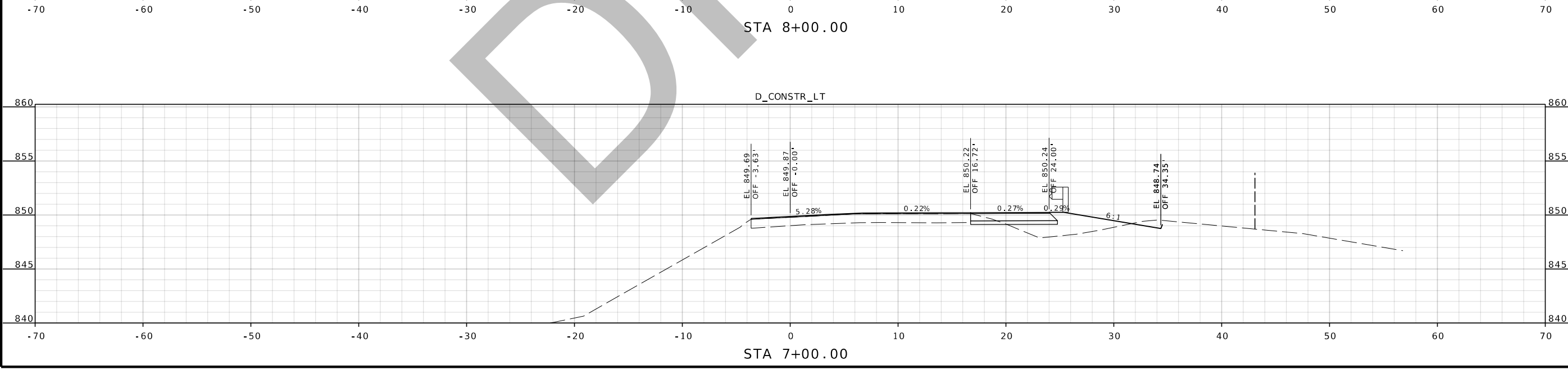
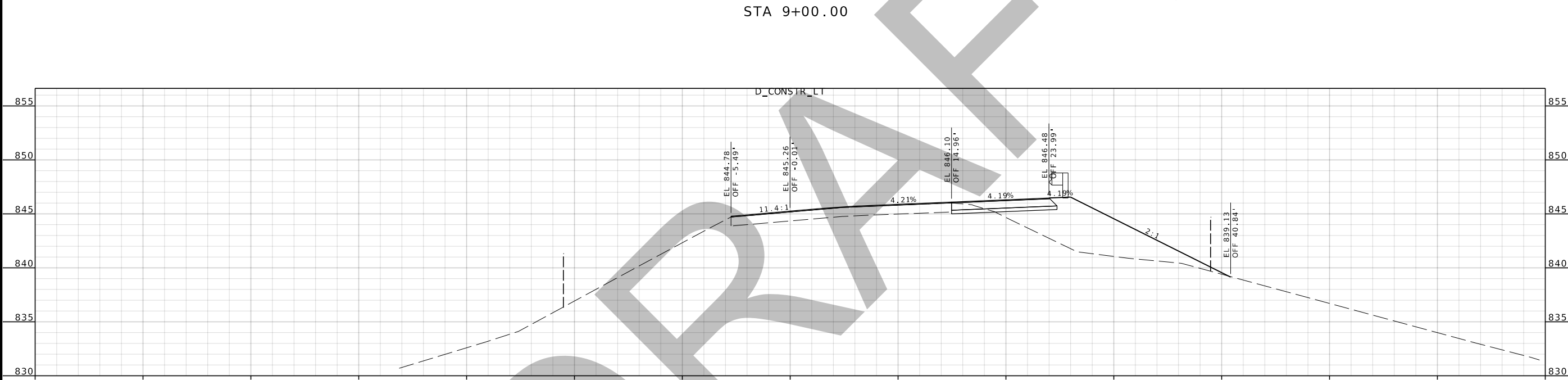
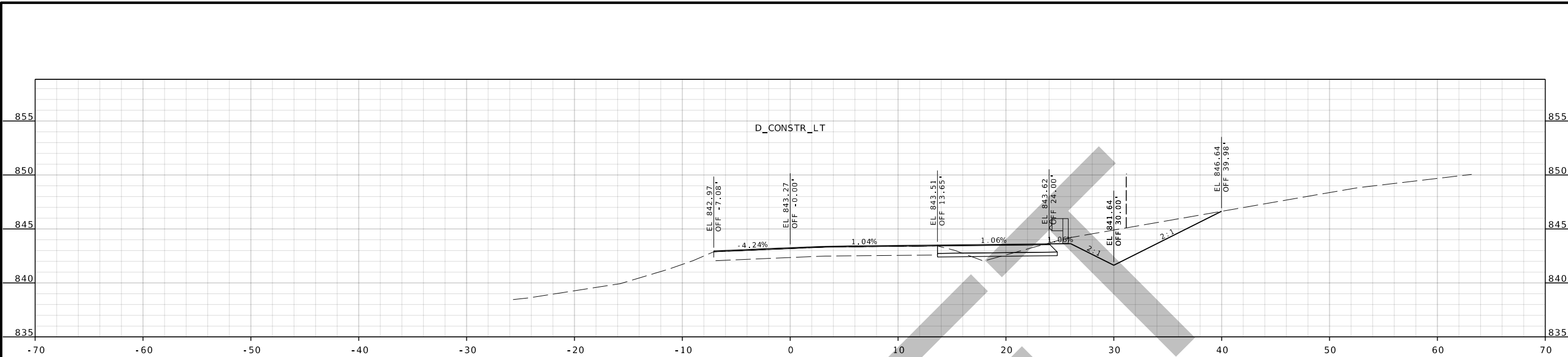



STA 5+00.00

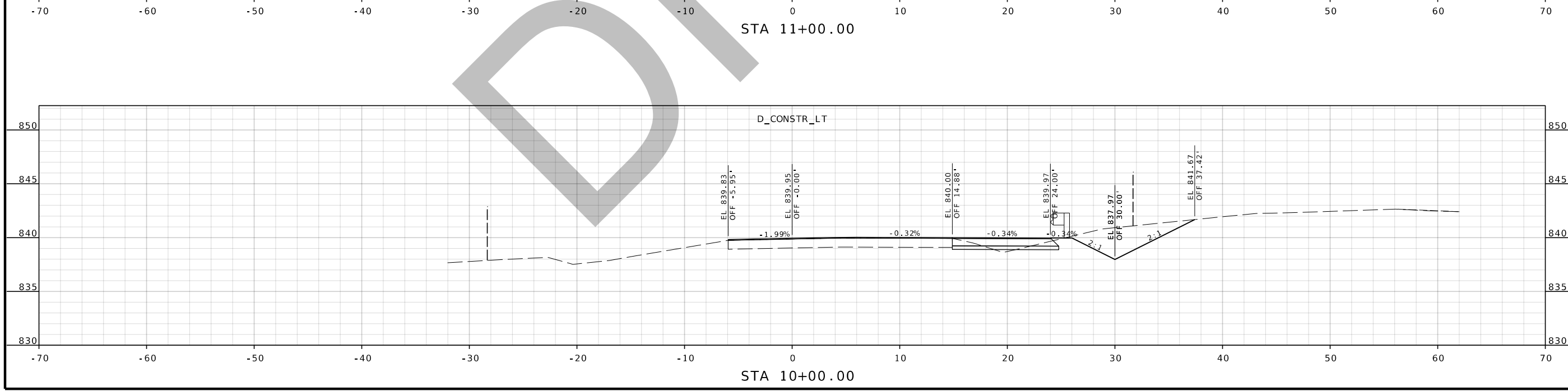
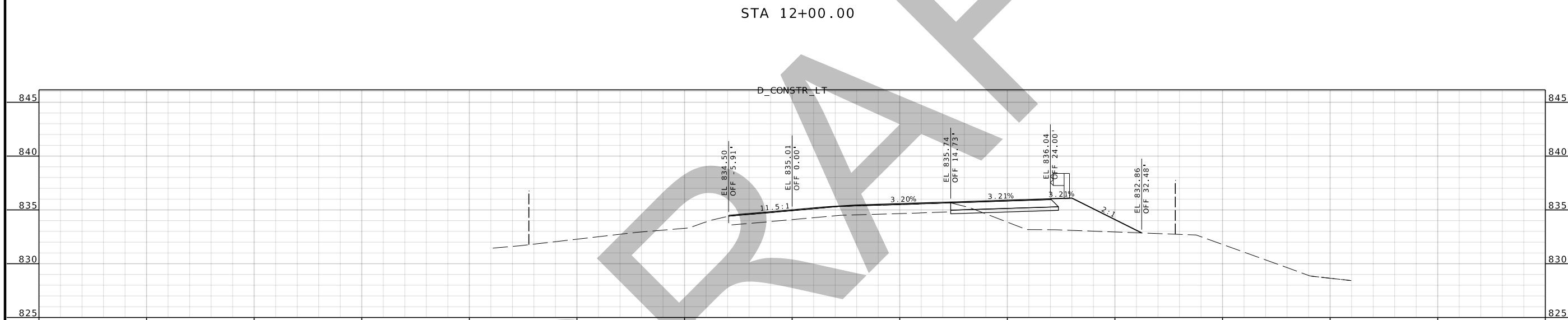
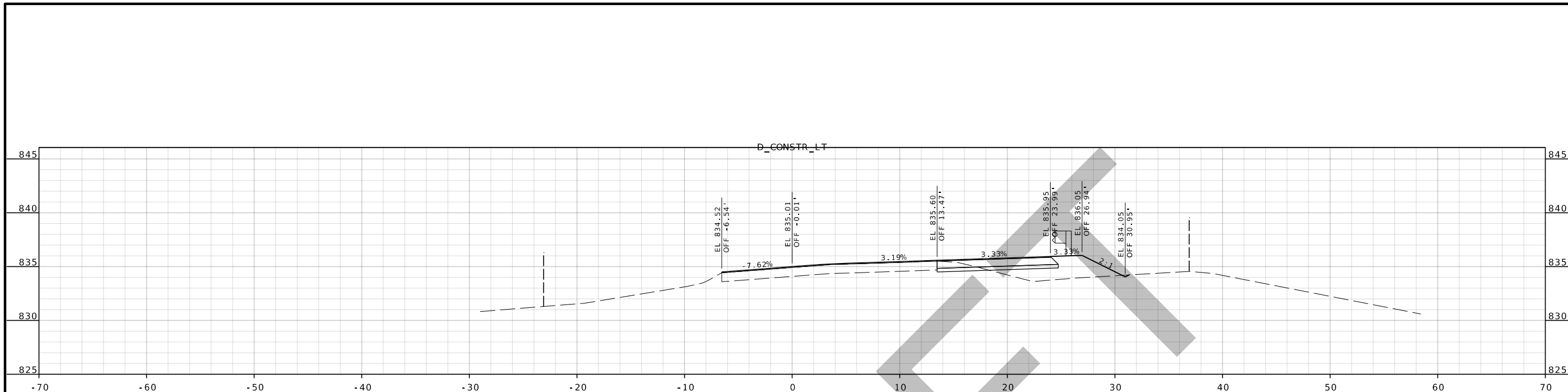



STA 4+00.00

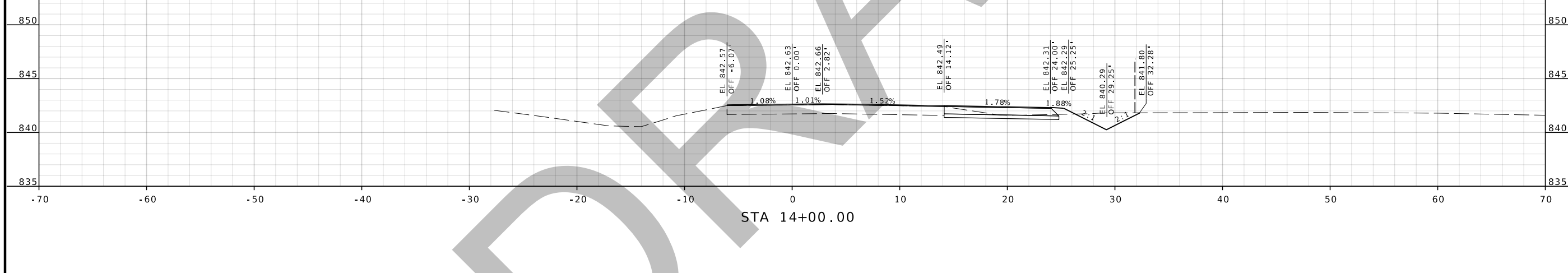
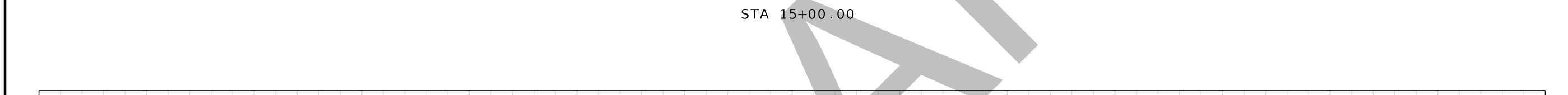
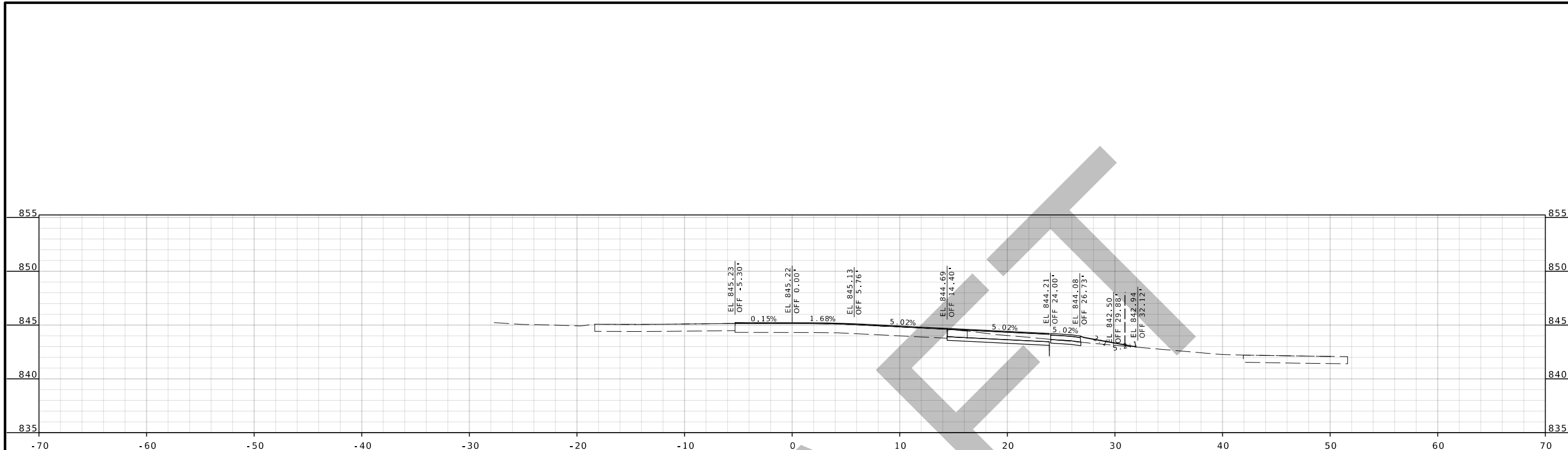
DATE PREPARED 12/19/2023	
ROUTE D/E	STATE MO
DISTRICT CD	SHEET NO. 7
COUNTY CAMDEN/LACLEDE	
JOB NO. J553336	
CONTRACT ID.	
PROJECT NO.	
BRIDGE NO.	
DESCRIPTION	
DATE	
MISSOURI HIGHWAYS AND TRANSPORTATION COMMISSION	
 105 WEST CAPITOL JEFFERSON CITY, MO 65102 1-888-ASK-MODOT (1-888-275-6636)	
CROSS SECTIONS ROUTE D AT POST OFFICE RD. SHEET 3 OF 8	



DATE PREPARED 12/19/2023	
ROUTE D/E	STATE MO
DISTRICT CD	SHEET NO. 8
COUNTY CAMDEN/LACLEDE	
JOB NO. J553336	
CONTRACT ID.	
PROJECT NO.	
BRIDGE NO.	
DESCRIPTION	DATE
MISSOURI HIGHWAYS AND TRANSPORTATION COMMISSION	
 105 WEST CAPITOL JEFFERSON CITY, MO 65102 1-888-ASK-MODOT (1-888-275-6636)	
CROSS SECTIONS ROUTE D AT POST OFFICE RD. SHEET 4 OF 8	

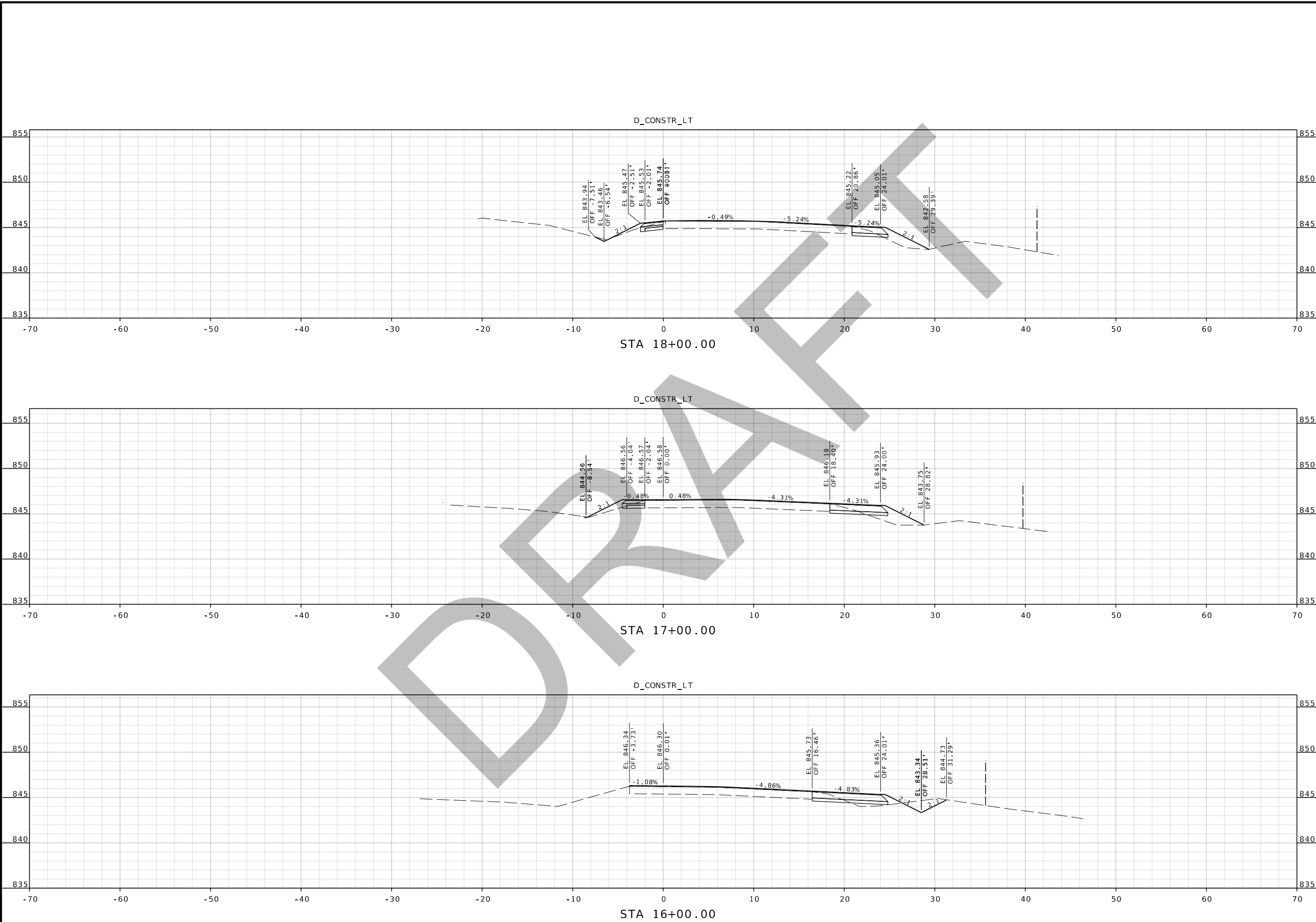



DATE PREPARED 12/19/2023	
ROUTE D/E	STATE MO
DISTRICT CD	SHEET NO. 9
COUNTY CAMDEN/LACLEDE	
JOB NO. J5S3336	
CONTRACT ID.	
PROJECT NO.	
BRIDGE NO.	
DESCRIPTION	
DATE	
MISSOURI HIGHWAYS AND TRANSPORTATION COMMISSION	
 105 WEST CAPITOL JEFFERSON CITY, MO 65102 1-888-ASK-MODOT (1-888-275-6636)	
CROSS SECTIONS ROUTE D AT POST OFFICE RD. SHEET 5 OF 8	



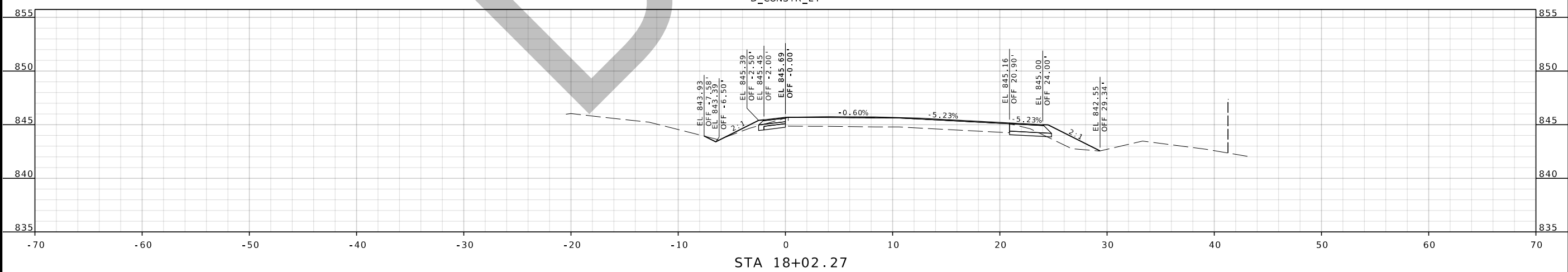
DATE PREPARED 12/21/2023	
ROUTE D/E	STATE MO
DISTRICT CD	SHEET NO. 10
COUNTY CAMDEN/LACLEDE	
JOB NO. J553336	
CONTRACT ID.	
PROJECT NO.	
BRIDGE NO.	
DESCRIPTION	DATE
MISSOURI HIGHWAYS AND TRANSPORTATION COMMISSION	105 WEST CAPITOL JEFFERSON CITY, MO 65102 1-888-ASK-MODOT (1-888-275-6636)

CROSS SECTIONS
ROUTE D
AT POST OFFICE RD.
SHEET 6 OF 8



DATE PREPARED 12/19/2023	
ROUTE D/E	STATE MO
DISTRICT CD	SHEET NO. 11
COUNTY CAMDEN/LACLEDE	
JOB NO. J5S3336	
CONTRACT ID.	
PROJECT NO.	
BRIDGE NO.	
DESCRIPTION	
DATE	
MISSOURI HIGHWAYS AND TRANSPORTATION COMMISSION	
 105 WEST CAPITOL JEFFERSON CITY, MO 65102 1-888-ASK-MODOT (1-888-275-6636)	
CROSS SECTIONS ROUTE D AT POST OFFICE RD. SHEET 7 OF 8	

DRAFT




D_CONSTR_LT

STA 18+02.27

DATE PREPARED 12/19/2023	
ROUTE D/E	STATE MO
DISTRICT CD	SHEET NO. 12
COUNTY CAMDEN/LACLEDE	
JOB NO. J553336	
CONTRACT ID.	
PROJECT NO.	
BRIDGE NO.	

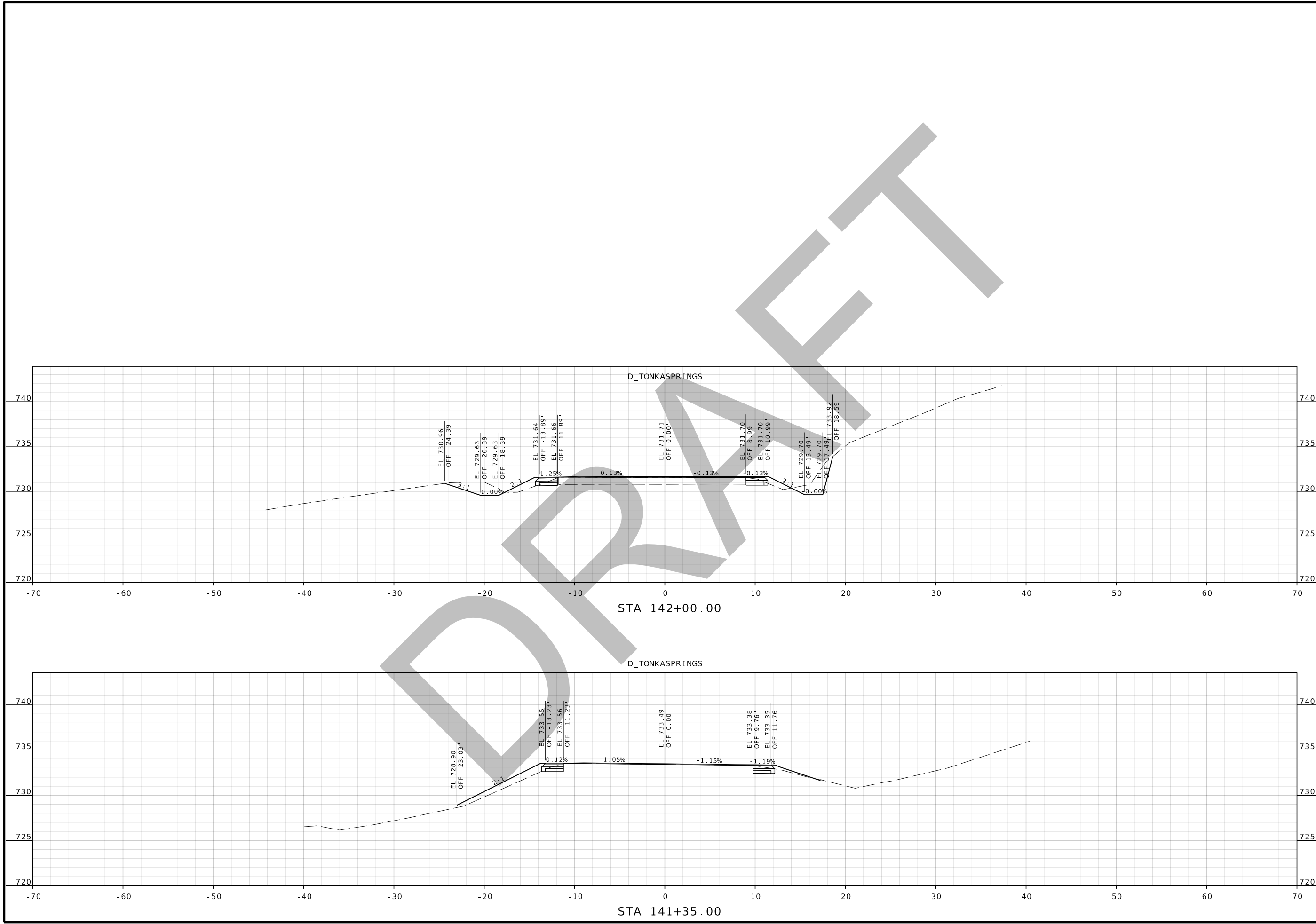
DATE	DESCRIPTION


MISSOURI HIGHWAYS AND TRANSPORTATION COMMISSION

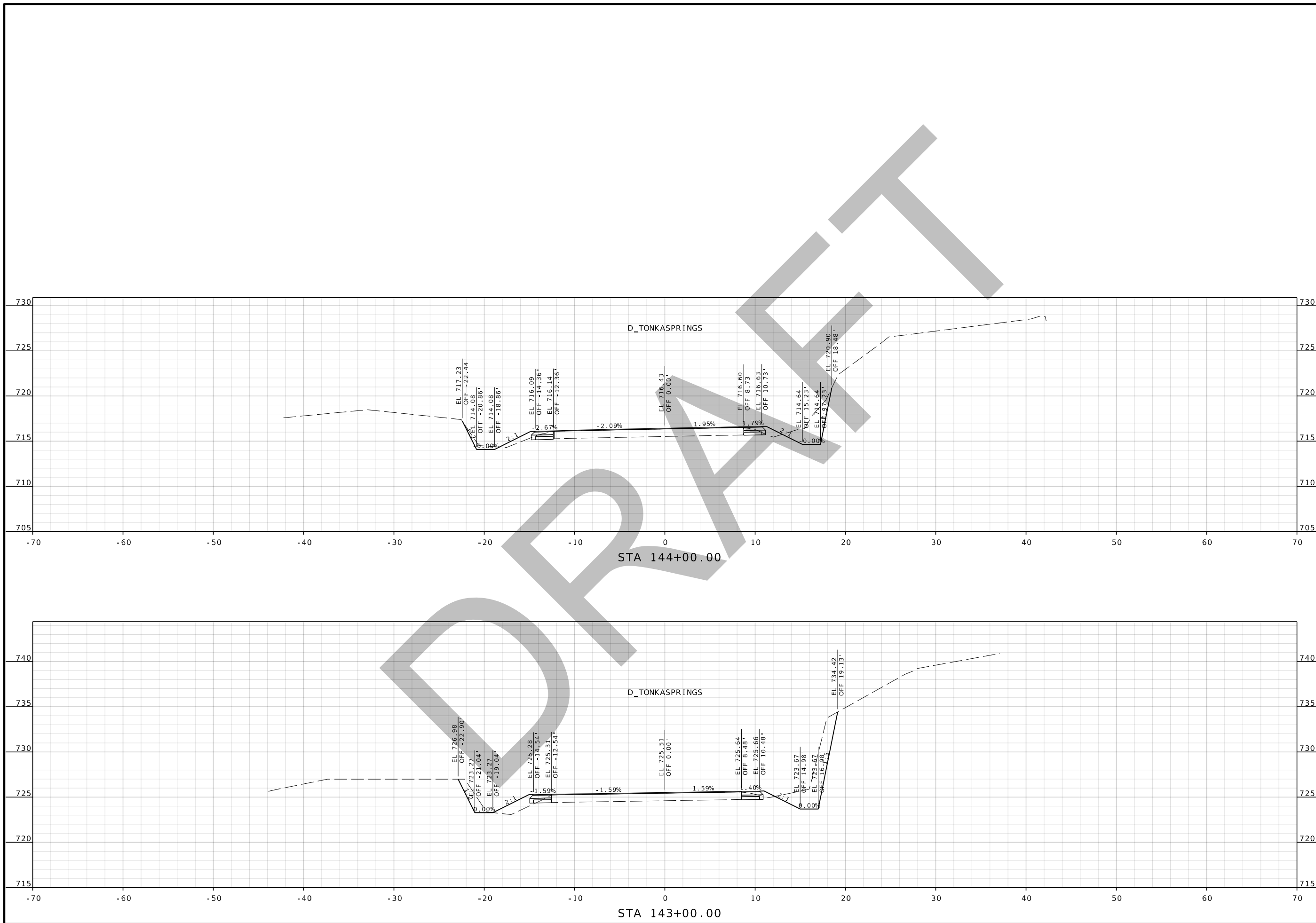



105 WEST CAPITOL
JEFFERSON CITY, MO 65102
1-888-ASK-MODOT (1-888-273-6636)

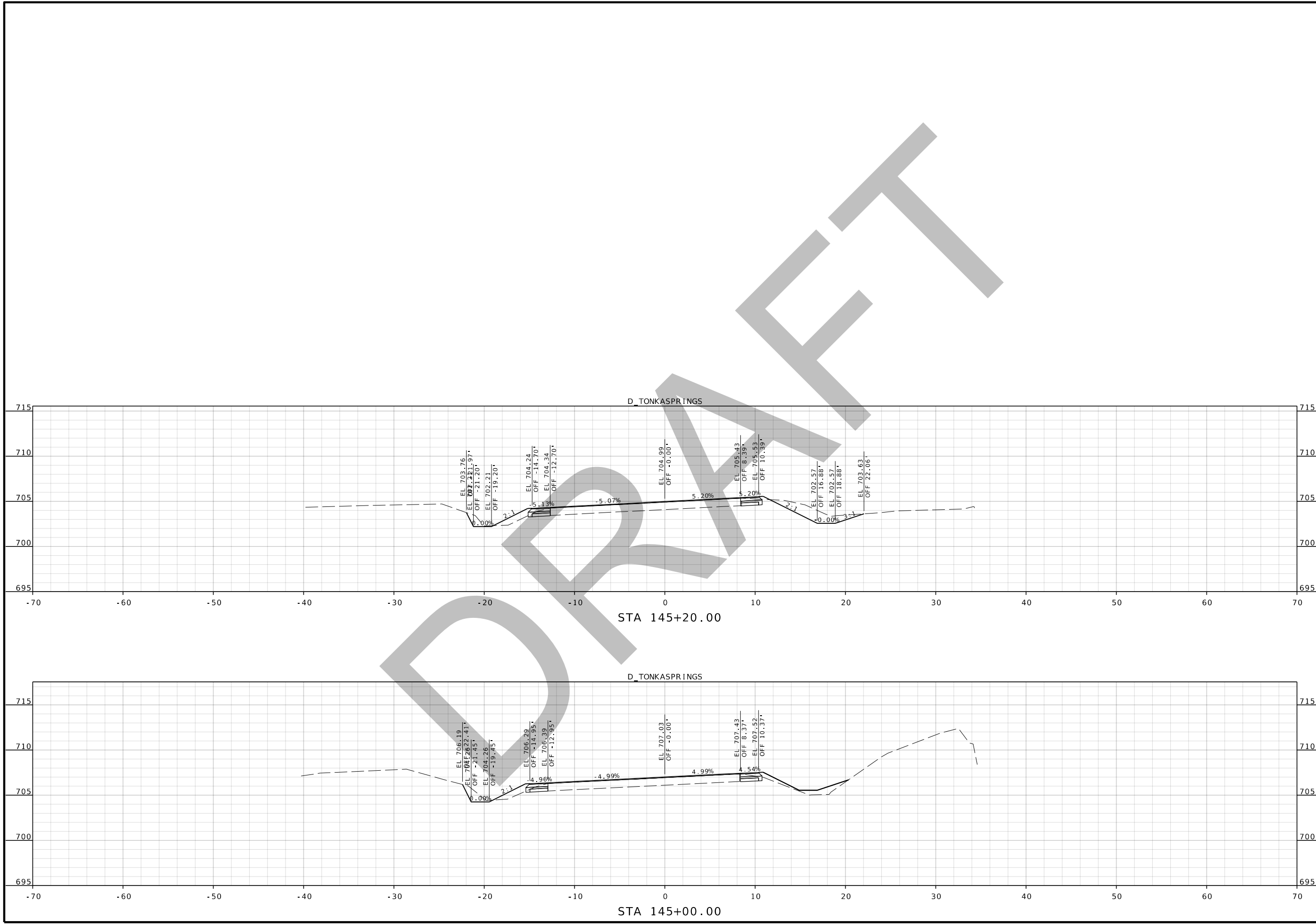
CROSS SECTIONS
ROUTE D
AT POST OFFICE RD.
SHEET 8 OF 8



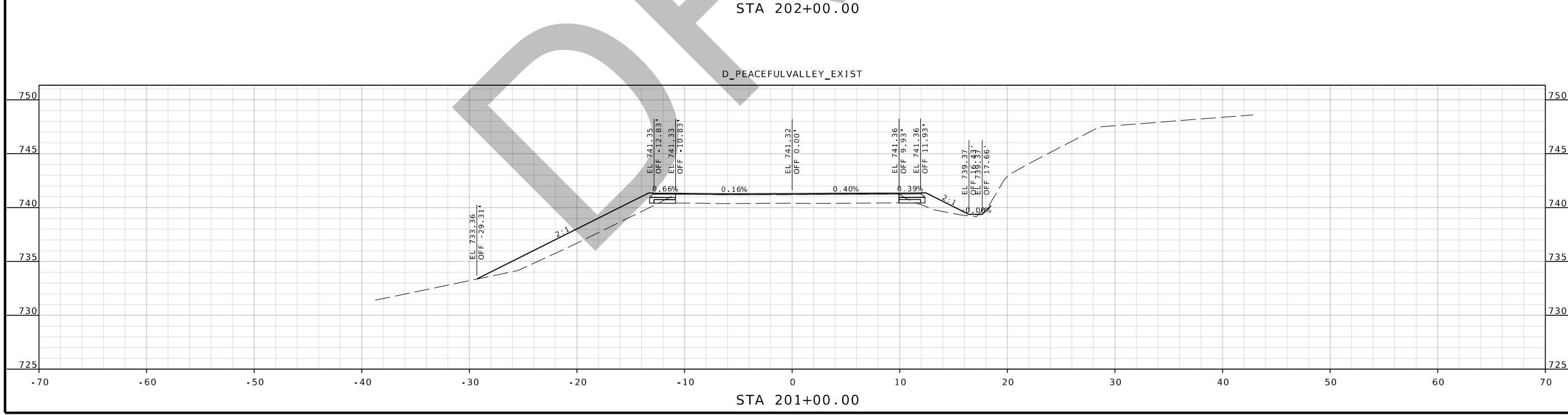
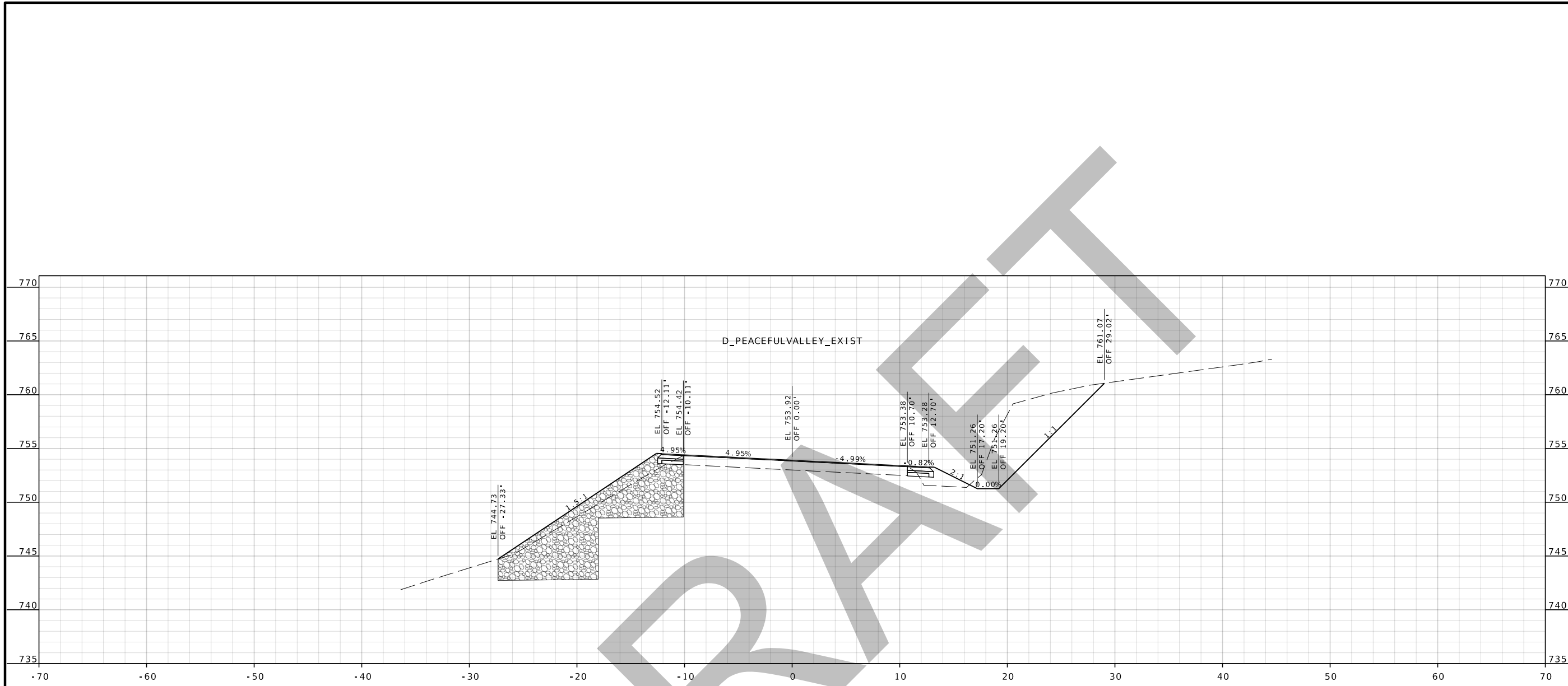
DATE PREPARED 12/19/2023	
ROUTE D/E	STATE MO
DISTRICT CD	SHEET NO. 13
COUNTY CAMDEN/LACLEDE	
JOB NO. J553336	
CONTRACT ID.	
PROJECT NO.	
BRIDGE NO.	
DATE	DESCRIPTION
MISSOURI HIGHWAYS AND TRANSPORTATION COMMISSION  105 WEST CAPITOL JEFFERSON CITY, MO 65102 1-888-ASK-MODOT (1-888-275-6636)	
CROSS SECTIONS ROUTE D AT TONKA SPRINGS RD. SHEET 1 OF 3	




DATE PREPARED 12/19/2023	
ROUTE D/E	STATE MO
DISTRICT CD	SHEET NO. 14
COUNTY CAMDEN/LACLEDE	
JOB NO. J553336	
CONTRACT ID.	
PROJECT NO.	
BRIDGE NO.	
DATE	DESCRIPTION
MISSOURI HIGHWAYS AND TRANSPORTATION COMMISSION	
 105 WEST CAPITOL JEFFERSON CITY, MO 65102 1-888-ASK-MODOT (1-888-275-6636)	
CROSS SECTIONS ROUTE D AT TONKA SPRINGS RD. SHEET 2 OF 3	



DATE PREPARED 12/19/2023	
ROUTE D/E	STATE MO
DISTRICT CD	SHEET NO. 15
COUNTY CAMDEN/LACLEDE	
JOB NO. J553336	
CONTRACT ID.	
PROJECT NO.	
BRIDGE NO.	
DESCRIPTION	DATE
MISSOURI HIGHWAYS AND TRANSPORTATION COMMISSION 105 WEST CAPITOL JEFFERSON CITY, MO 65102 1-888-ASK-MODOT (1-888-275-6636)	
CROSS SECTIONS ROUTE D AT TONKA SPRINGS RD. SHEET 3 OF 3	



DATE PREPARED 12/19/2023	
ROUTE D/E	STATE MO
DISTRICT CD	SHEET NO. 16
COUNTY CAMDEN/LACLEDE	
JOB NO. J553336	
CONTRACT ID.	
PROJECT NO.	
BRIDGE NO.	
DATE	DESCRIPTION
MISSOURI HIGHWAYS AND TRANSPORTATION COMMISSION	
 105 WEST CAPITOL JEFFERSON CITY, MO 65102 1-888-ASK-MODOT (1-888-273-6636)	
CROSS SECTIONS ROUTE D AT PEACEFUL VALLEY RD. SHEET 1 OF 7	

DATE PREPARED 12/19/2023	
ROUTE D/E	STATE MO
DISTRICT CD	SHEET NO. 17
COUNTY CAMDEN/LACLEDE	
JOB NO. J553336	
CONTRACT ID.	
PROJECT NO.	
BRIDGE NO.	

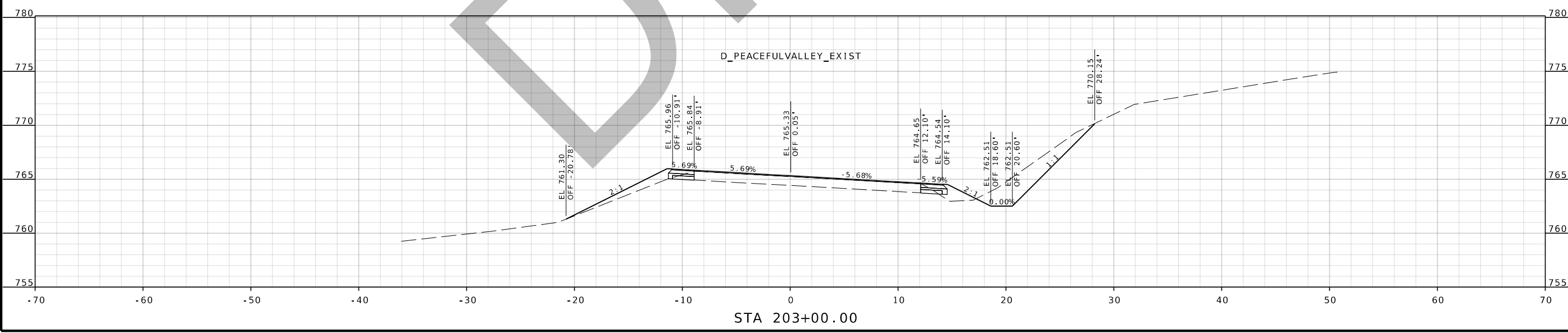
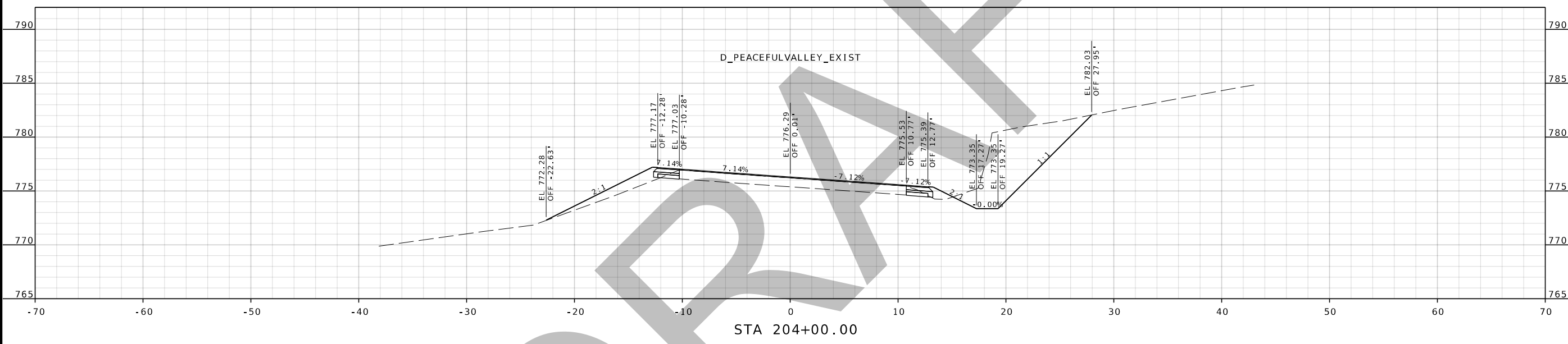
DATE	DESCRIPTION

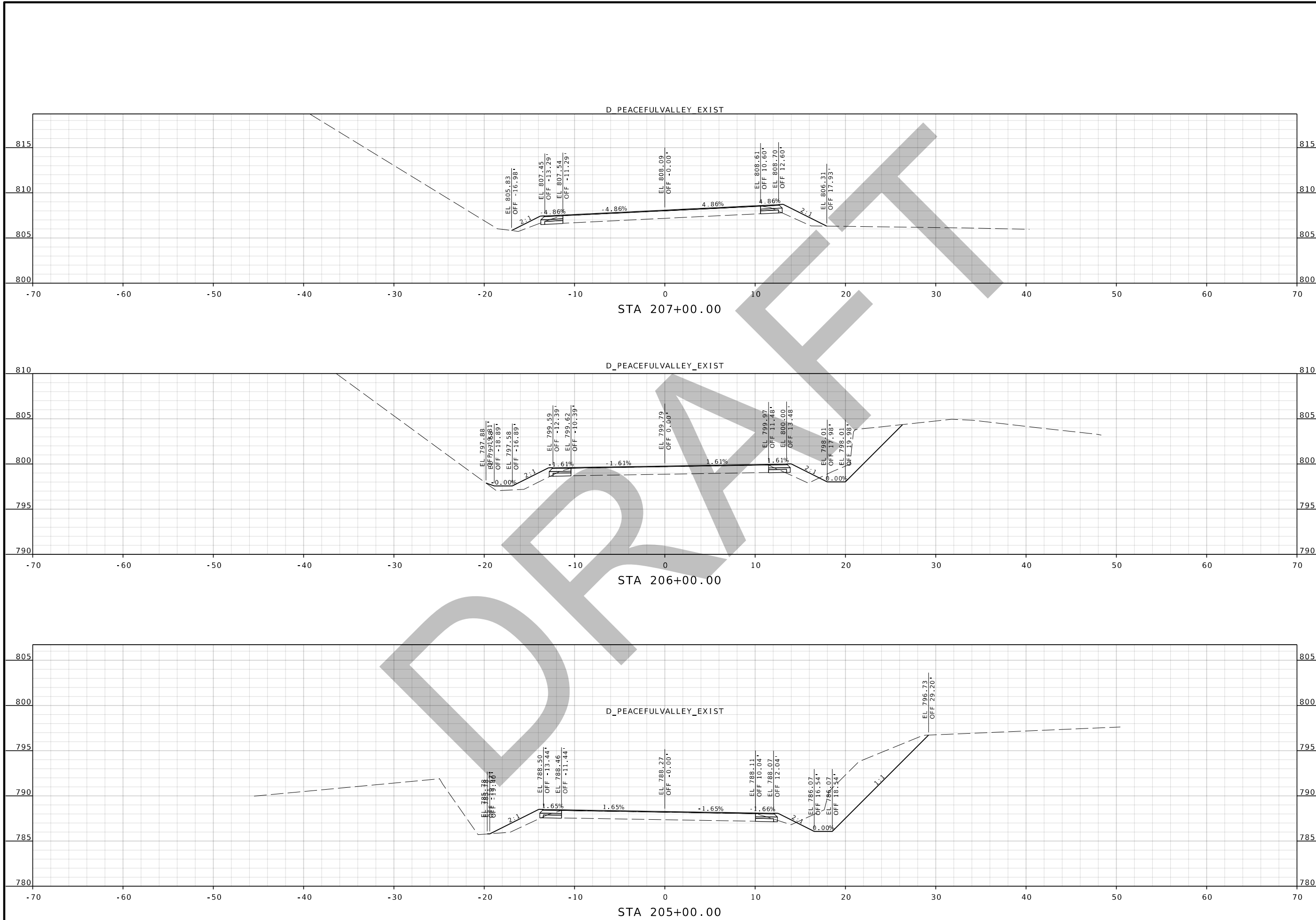
MISSOURI HIGHWAYS AND TRANSPORTATION
COMMISSION




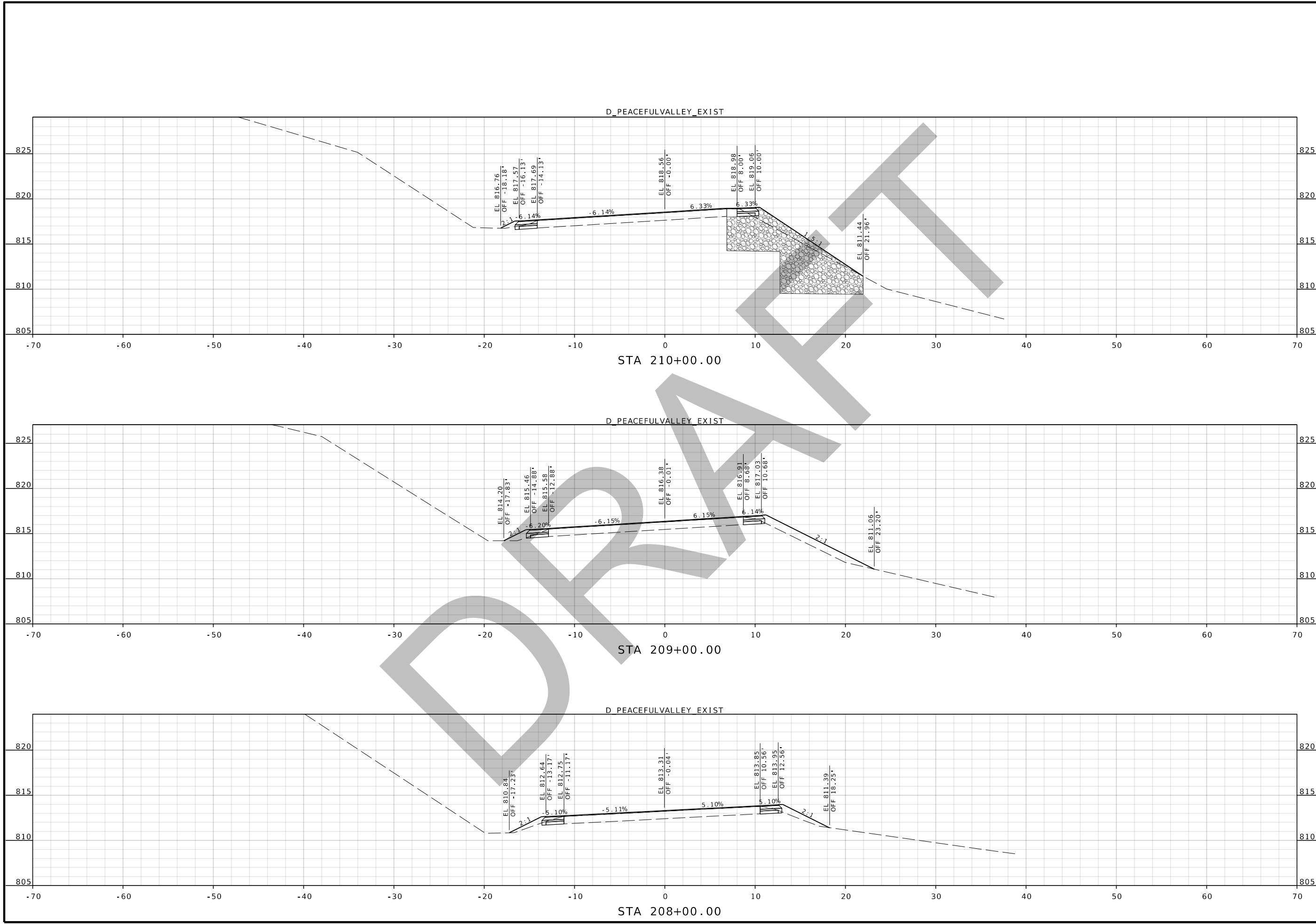
105 WEST CAPITOL
JEFFERSON CITY, MO 65102
1-888-ASK-MODOT (1-888-275-6636)


CROSS SECTIONS
ROUTE D
AT PEACEFUL VALLEY RD.
SHEET 2 OF 7

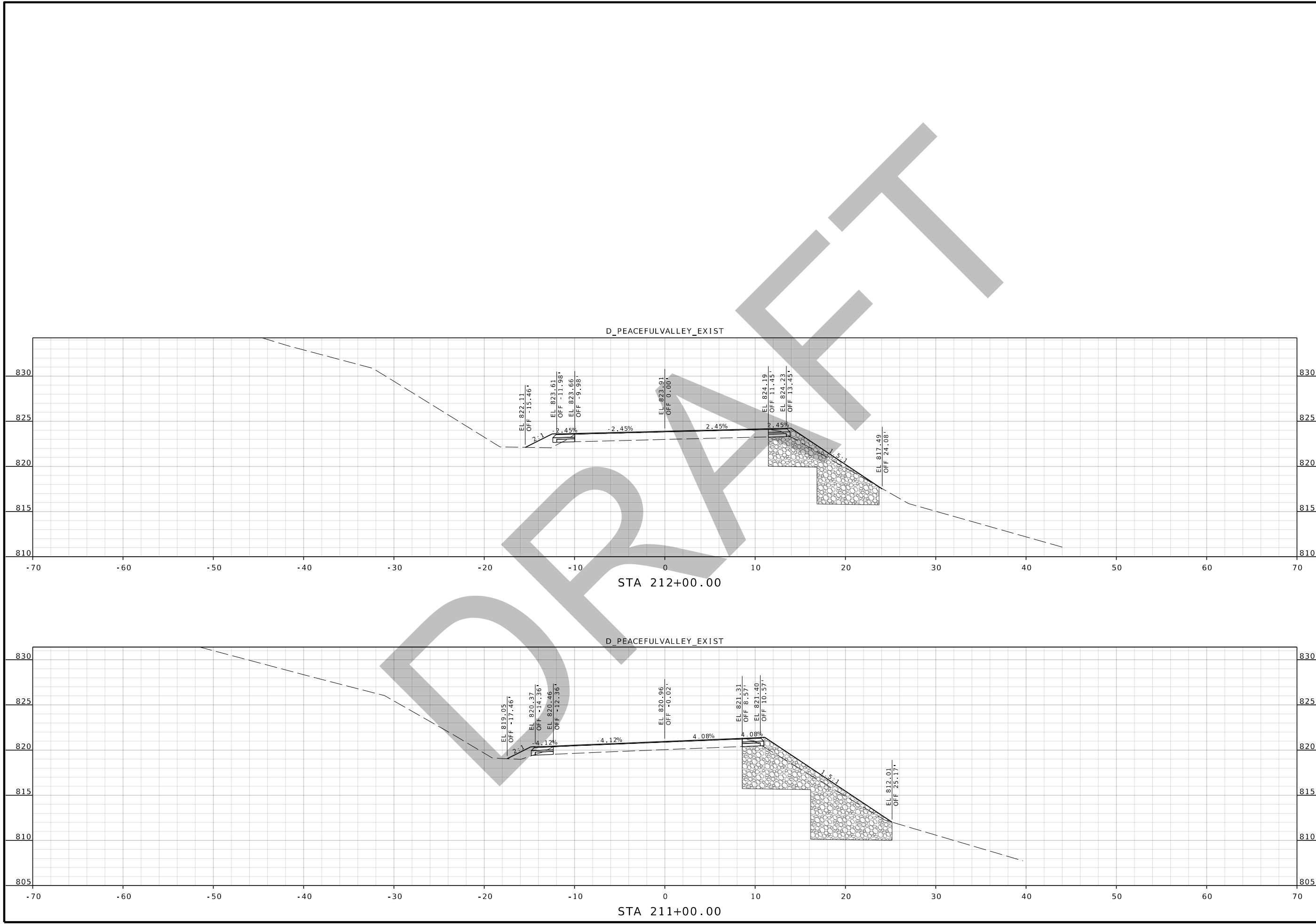





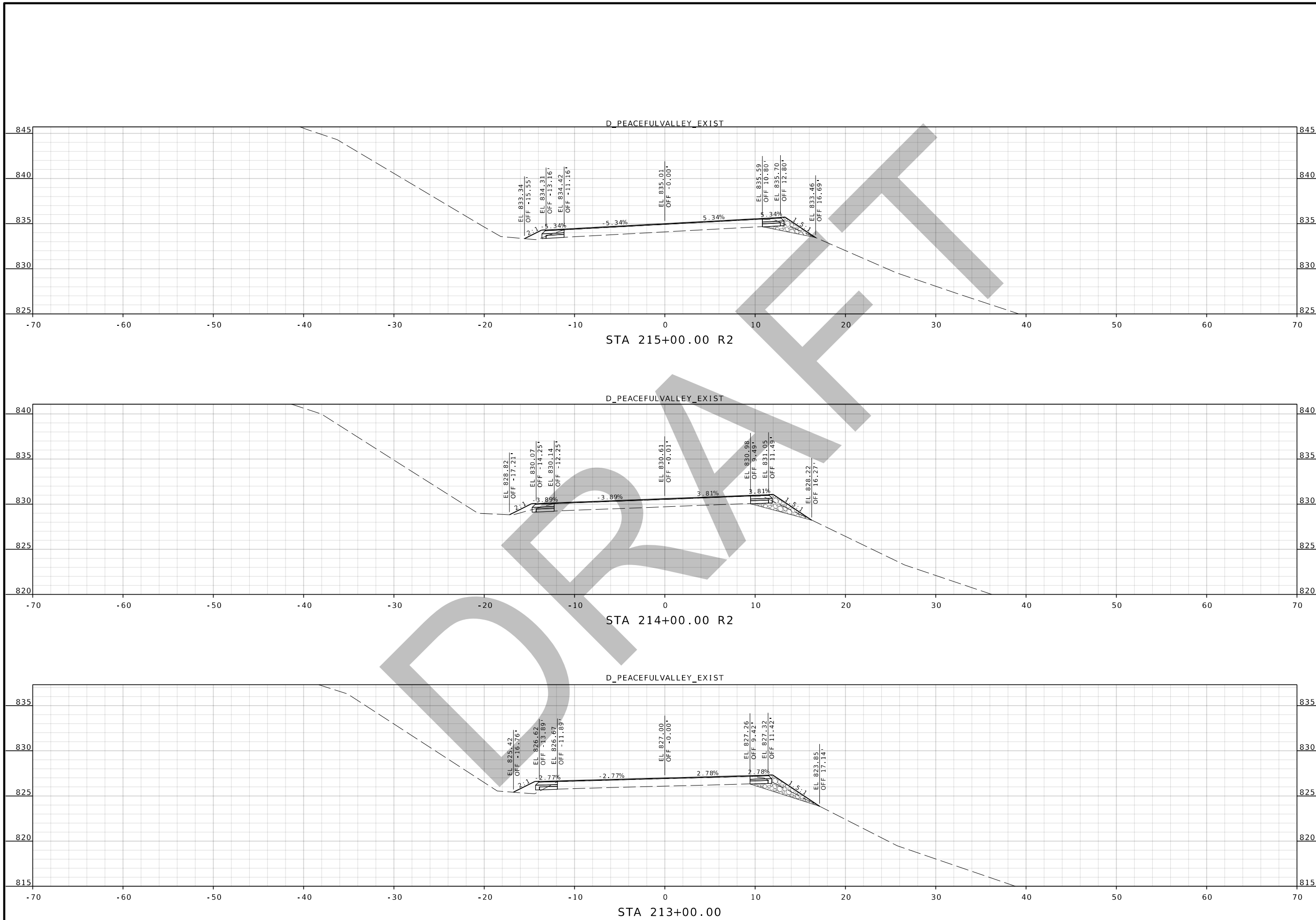
DATE PREPARED 12/19/2023	
ROUTE D/E	STATE MO
DISTRICT CD	SHEET NO. 18
COUNTY CAMDEN/LACLEDE	
JOB NO. J553336	
CONTRACT ID.	
PROJECT NO.	
BRIDGE NO.	
DATE	DESCRIPTION
MISSOURI HIGHWAYS AND TRANSPORTATION COMMISSION	
 105 WEST CAPITOL JEFFERSON CITY, MO 65102 1-888-ASK-MODOT (1-888-273-6636)	
CROSS SECTIONS ROUTE D AT PEACEFUL VALLEY RD. SHEET 3 OF 7	




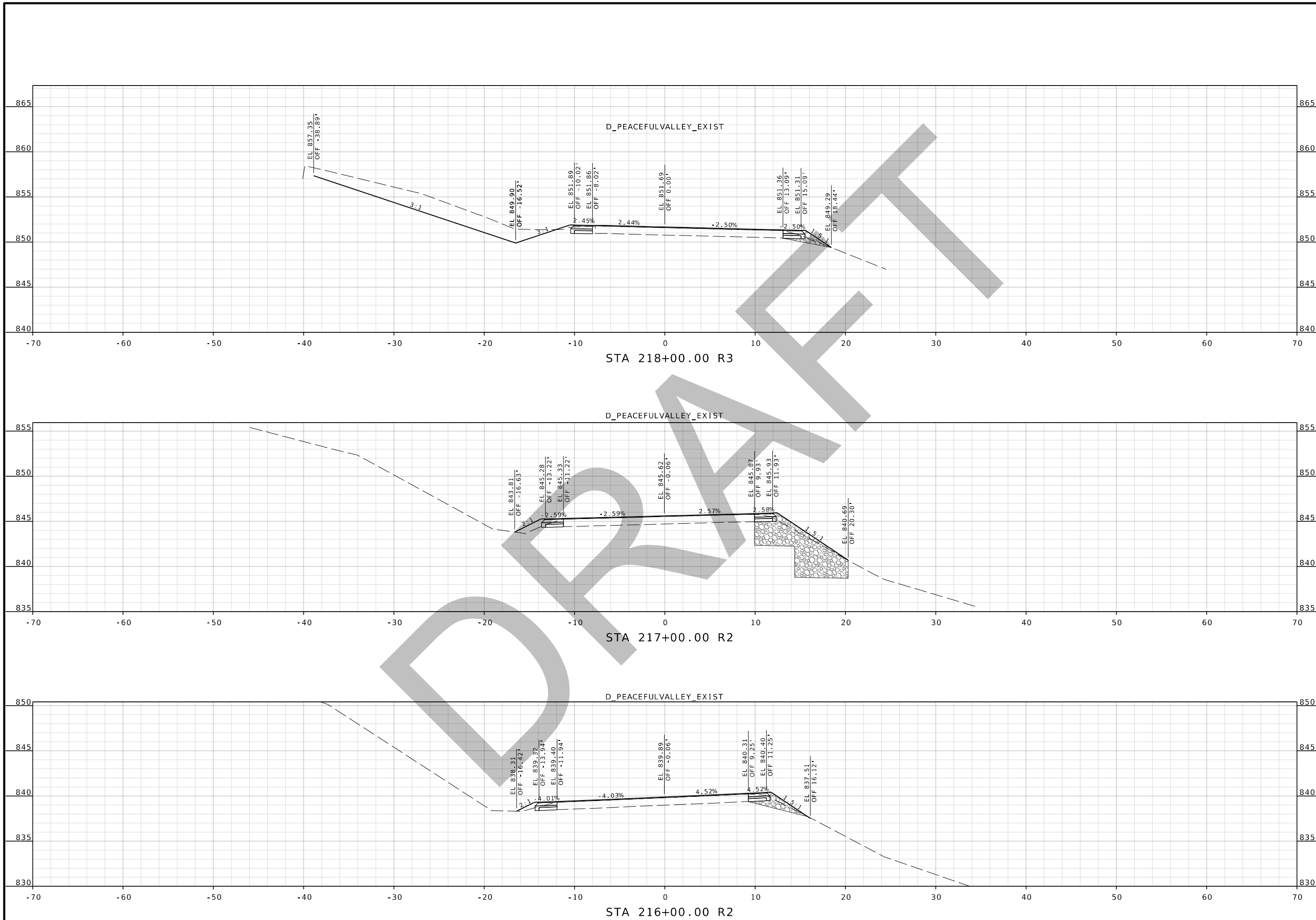
DATE PREPARED 12/19/2023	
ROUTE D/E	STATE MO
DISTRICT CD	SHEET NO. 19
COUNTY CAMDEN/LACLEDE	
JOB NO. J553336	
CONTRACT ID.	
PROJECT NO.	
BRIDGE NO.	
DATE	DESCRIPTION
MISSOURI HIGHWAYS AND TRANSPORTATION COMMISSION	
 105 WEST CAPITOL JEFFERSON CITY, MO 65102 1-888-ASK-MODOT (1-888-275-6636)	
CROSS SECTIONS ROUTE D AT PEACEFUL VALLEY RD. SHEET 4 OF 7	




DATE PREPARED 12/19/2023	
ROUTE D/E	STATE MO
DISTRICT CD	SHEET NO. 20
COUNTY CAMDEN/LACLEDE	
JOB NO. J553336	
CONTRACT ID.	
PROJECT NO.	
BRIDGE NO.	
DATE	DESCRIPTION
MISSOURI HIGHWAYS AND TRANSPORTATION COMMISSION  105 WEST CAPITOL JEFFERSON CITY, MO 65102 1-888-ASK-MODOT (1-888-273-6636)	
CROSS SECTIONS ROUTE D AT PEACEFUL VALLEY RD. SHEET 5 OF 7	



DATE PREPARED 12/19/2023	
ROUTE D/E	STATE MO
DISTRICT CD	SHEET NO. 21
COUNTY CAMDEN/LACLEDE	
JOB NO. J553336	
CONTRACT ID.	
PROJECT NO.	
BRIDGE NO.	
DATE	DESCRIPTION
MISSOURI HIGHWAYS AND TRANSPORTATION COMMISSION	
 105 WEST CAPITOL JEFFERSON CITY, MO 65102 1-888-ASK-MODOT (1-888-275-6636)	
CROSS SECTIONS ROUTE D AT PEACEFUL VALLEY RD. SHEET 6 OF 7	



DATE PREPARED 12/19/2023	
ROUTE D/E	STATE MO
DISTRICT CD	SHEET NO. 22
COUNTY CAMDEN/LACLEDE	
JOB NO. J553336	
CONTRACT ID.	
PROJECT NO.	
BRIDGE NO.	
DATE	DESCRIPTION
MISSOURI HIGHWAYS AND TRANSPORTATION COMMISSION	
 105 WEST CAPITOL JEFFERSON CITY, MO 65102 1-888-ASK-MODOT (1-888-275-6636)	
CROSS SECTIONS ROUTE D AT PEACEFUL VALLEY RD. SHEET 7 OF 7	