









ROUTE 231 ADA, SIGNAL ,AND PAVEMENT IMPROVEMENTS		LEGEND			
			PROPOSED CONCRETE SIDEWALK		FULL SIGNAL REPLACEMENT
			PROPOSED CONCRETE ISLAND		SIGNALIZED INTERSECTION
			PROPOSED REMOVAL		EXISTING RIGHT OF WAY
			PROPOSED DRIVEWAY RECONSTRUCTION		
			TEMPORARY CONSTRUCTION EASEMENT		

BOARD 1 OF 7

PRELIMINARY PLANS - SUBJECT TO CHANGE

