

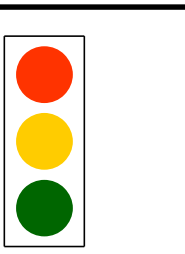
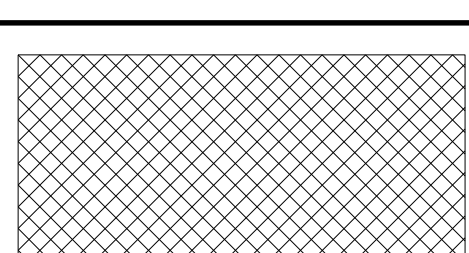






ROUTE 231 ADA, SIGNAL ,AND PAVEMENT IMPROVEMENTS



LEGEND

	PROPOSED CONCRETE SIDEWALK		FULL SIGNAL REPLACEMENT
	PROPOSED CONCRETE ISLAND		SIGNALIZED INTERSECTION
	PROPOSED REMOVAL		EXISTING RIGHT OF WAY
	PROPOSED DRIVEWAY RECONSTRUCTION		
	TEMPORARY CONSTRUCTION EASEMENT		

BOARD 5 OF 7

PRELIMINARY PLANS - SUBJECT TO CHANGE

