



# 2024 Construction Guide

## Barry County

- **Business Route 37:** Resurface pavement and sidewalk (ADA) improvements between Route 37 and County Road 2182 in Cassville
- **Route 37:** Pavement resurfacing between Central Avenue and Route 60 in Monett
- **Route 37:** Rebuild pavement and sidewalk and intersection improvements on Central Avenue between Cleveland Street and Bond Street and add roundabout at Broadway Street in Monett
- **Route 76:** Resurface pavement between Route U south of Wheaton and Old Exeter Road in Cassville
- **Route 86:** Sidewalk (ADA) improvements between Santee Street and Route A and Route W in Wheaton
- **Route 86:** Pavement resurfacing and add rumble stripes between Route 76 and the Kings River
- **Route 248:** Bridge replacement over Flat Creek east of Cassville
- **Route A:** Sidewalk (ADA) improvements between west of North Daniels Avenue and Route 86 in Wheaton
- **Route C:** Sidewalk (ADA) improvements between Route 37 and Gabby Gibbons Drive/3rd Street in Purdy
- **Route DD:** Sidewalk (ADA) improvements between Route 112 and Frisco Street in Seligman
- **Route F:** Pavement resurfacing and add rumble stripes between Route 112 and Route 86 and pedestrian (ADA) improvements in Roaring River State Park




## Barton County

- **I-49:** Pavement resurfacing between Route 54 in Nevada and Route 160 in Lamar
- **Route 43:** Pavement resurfacing between Route 160 in Barton County and Route 171 in Airport Drive in Jasper County
- **Route K:** Bridge replacement over Drywood Creek west of Liberal
- **Route O:** Bridge replacement over West Fork Spring River west of Lamar
- **Route T:** Pavement resurfacing between Route 126 and Route N in Jasper County southwest of Golden City
- **Route W:** Culvert replacement and guardrail installation over Buck's Run Creek northwest of Lamar
- **Route NN:** Pavement resurfacing between Route K and Route 160 and pedestrian (ADA) improvements between Maple Street and Darwin Street in Liberal
- **I-49 East Outer Road:** Resurface pavement between Route EE and Route 160 in Lamar Heights



## Bates County

- **I-49:** Rehabilitate bridge over Loop 49 and Missouri and Northern Arkansas Railroad north of Butler
- **Route 18:** Sidewalk (ADA) improvements between Old Highway 71 and Mulberry Street in Adrian
- **Route H:** Sidewalk (ADA) improvements between High Street and Main Street in Butler
- **Route Y:** Sidewalk (ADA) improvements between Bates Street and Route 18 in Merwin





# 2024 Construction Guide

## Benton County

- **Route 7:** Pavement resurfacing between Route 65 and Route AA southeast of Warsaw
- **Route 52:** Pavement resurfacing between Route 65 west of Cole Camp and Haw Creek in Morgan County
- **Route 83:** Pavement preservation treatment between Blue Branch Road and HWY 54 in Hickory County
- **Route T:** Pavement resurfacing between Route 125 in Barton Co and Route N east of Jasper
- **Route BB:** Pavement preservation treatment between Route 65 and Osage River northeast of Warsaw

## Christian County

- **Route 14:** Sidewalk (ADA) improvements between Cherokee Trail and Thyme Road in Clever
- **Route 14:** Sidewalk (ADA) improvements between Wilson Court and east of Route PP in Sparta
- **Route 14:** Sidewalk (ADA) improvements from Truman Boulevard to Ellen Street in Nixa
- **Route 14:** Bridge rehabilitation on Route 14 over Route 65 bridge in Ozark
- **Route 14:** Sidewalk (ADA) improvements at various locations between 16th street and Walnut Street in Ozark
- **Route 60:** Sidewalk (ADA) improvements between Howcroft Avenue and east of Terrill Creek Road in Billings
- **Route 65:** Widen to six lanes between Route CC and Route F and rehabilitate bridge over Finley River in Ozark (completion in 2025)
- **Route 125:** Add high friction surface at Thornbrooke Drive north of Finley Creek
- **Route 160:** Rehabilitate northbound bridge over James River, add turn lanes and replace signals at Route AA and add turn lanes and replaces signals at Route CC north of Nixa
- **Route H:** Pavement resurfacing between Route 125 in Christian County and Route 160 in Taney County
- **Route J:** Sidewalk (ADA) improvements from Route 65 to Route NN in Ozark
- **Route K:** Sidewalk (ADA) improvements between Route 14 and Brown Street in Clever
- **Route M:** Bridge rehabilitation on Route M over McCaferty Branch bridge south of Nixa
- **Route M:** Sidewalk (ADA) improvements from Route 14 to Butterfield Drive in Nixa
- **Route P:** Pavement resurfacing and add rumble stripes between County Road 194 in Republic and Route 14 in Clever
- **Route V:** Pavement Resurfacing between Route 13 in Christian County and Route 176 in Stone County
- **Route CC:** Sidewalk (ADA) improvements at the intersection of Fremont Road in Fremont Hills.







# MoDOT 2024 Construction Guide

## Christian County Continued

- **Route NN:** Sidewalk (ADA) improvements at various locations between Route J and School Street in Ozark
- **Route PP:** Sidewalk (ADA) improvements between Route 14 and Cherry Street in Sparta

## Dallas County

- **Route 32:** Pavement preservation treatment between Route P in Dallas County and Route 17 in Texas County
- **Route 65:** Sidewalk (ADA) improvements between Route 32 and Truman Road in Buffalo
- **Route 65:** Pavement resurfacing between Route KK/A in Greene County and north of Route AA in Dallas County
- **Route 73:** Pavement resurfacing between Route 54 in Camden County and Route 65 near Buffalo
- **Route D:** Sidewalk (ADA) improvements between Main Street and Mill Street in Urbana
- **Route M:** Replace bridge over the Niangua River west of Conway

## Greene County

- **I-44:** Pavement Replacement between Route 125 in Strafford and Route J/Y in Conway
- **Route 13:** Resurface pavement and sidewalk (ADA) improvements between north of I-44 and Route 60, add turn lanes and replace the signals at Sunset Street and Walnut Lawn Street in Springfield
- **Route 60:** Build interchange at Route 125 in Rogersville
- **Route 60:** Widen James River Freeway to six lanes and improve ramps between National Avenue and Route 13/Kansas Expressway in Springfield
- **Route 60:** Pavement improvements between County Road 194 near Republic and Route 125 in Rogersville
- **Route 60:** Resurface pavement, add turn lanes and railroad crossing improvements at various location between Western Avenue in Marionville and Illinois Street in Republic
- **Route 60:** Bridge rehabilitation over Republic Street west of Campbell Avenue in Springfield
- **Route 60:** Bridge rehabilitation over Republic Road east of Campbell Avenue in Springfield
- **Route 60:** Repair bridge at Route NN/J interchange in Rogersville
- **Route 65:** Pavement resurfacing on northbound lanes between north of I-44 in Springfield and north of Route AA in Dallas County
- **Route 65:** Bridge rehabilitations northbound over S. Dry Sac Creek north of Springfield
- **Route 65:** Pavement resurfacing both northbound and southbound ramps at Chestnut Expressway
- **Route 160 (West Bypass):** Sidewalk (ADA) improvements at intersection of Mt. Vernon Street in Springfield






# 2024 Construction Guide

## Greene County Continued

- **Route 160 (West Bypass):** Sidewalk (ADA) improvements at intersection of Battlefield Road in Springfield
- **Route 160 (Campbell Avenue):** Sidewalk (ADA) improvements from James River Freeway to Plainview Road in Springfield
- **Route 413:** Replace bridge and sidewalk (ADA) improvements on Sunshine Street between Scenic Avenue and Route 13 (Kansas Expressway) in Springfield
- **Route 744:** Resurface pavement, sidewalk (ADA) improvements and add lanes and signal work at various locations between Springfield-Branson National Airport and Mulroy Road and Route OO and I-44 in Springfield
- **Route K/PP:** Replace bridge over I-44 east of Halltown
- **Route P:** Resurface pavement between Route 60 and County Road 194 in Republic
- **Glenstone Avenue:** Resurface pavement and sidewalk (ADA) improvements between Stoneridge Street to McClernon and between Evergreen Street and Route 60 in Springfield
- **Nature Center Way:** Sidewalk (ADA) improvements between Republic Road and end of state maintenance in Springfield
- **Nature Center Way:** Resurface pavement at Reed Avenue in Springfield
- **Route C:** Pavement resurfacing between Route 65 and Route 125 north of Strafford
- **Route V:** Bridge replacement over Clear Creek north of Ash Grove
- **Route DD:** Pavement resurfacing between Route 125 in Strafford and the Webster County Line
- **Route EE (Division Street):** Sidewalk (ADA) improvements between Dawn Avenue and West Bypass in Springfield
- **Route EE (Division Street):** Sidewalk (ADA) improvements at intersection of Alliance Avenue in Springfield
- **Route MM:** Add signals at on and off ramps at I-44 Interchange
- **Route WW:** Pavement resurfacing and add Shoulders between Route 13 and Route H south of Ebenezer
- **Route YY (Division Street):** Sidewalk (ADA) improvements from Marlow Avenue to Farm Road 193 in Springfield
- **Chestnut Expressway:** Pavement resurfacing between Lulwood Avenue and Eastgate in Springfield
- **Chestnut Expressway:** Sidewalk (ADA) improvements between Haseltine Road and Belcrest Avenue in Springfield
- **Eastgate Avenue:** Pavement resurfacing between Cherry St and Chestnut Expressway in Springfield
- **Eastgate Avenue:** Sidewalk (ADA) improvements from Division Street to Cooper Boulevard in Springfield
- **Ingram Mill Road:** Sidewalk (ADA) improvements from Catalpa Street to Bennett Street in Springfield





# MoDOT 2024 Construction Guide

## Henry County


- **Route 7:** Bridge replacements on the southbound bridges over Big River Overflow west of Clinton
- **Route 13:** Bridge replacements on southbound bridges over Deepwater Creek and Menson Creek near Deepwater
- **Route J:** Sidewalk (ADA) improvements between Route 52 and end of city limits in Calhoun
- **Route N:** Sidewalk (ADA) improvements between Rush Street and south of First Street in Blairstown
- **Route V:** Sidewalk (ADA) improvements between Route 52 and Tenth Street in Calhoun

## Hickory County

- **Route 54:** Sidewalk (ADA) improvements between Russell Street and Duff Street in Weaubleau
- **Route 254:** Sidewalk (ADA) improvements between Dallas Street and Polk Street in Hermitage
- **Route O:** Sidewalk (ADA) improvements between Main Street and Bertha Avenue in Flemington
- **Route P:** Sidewalk (ADA) improvements at Clark Street in Cross Timbers

## Jasper County

- **Route 43:** Pavement resurfacing between Route 160 in Barton County and Airport Drive in Jasper County
- **Route 43:** Replace signal on Route 43 (Main Street) and Fountain Road in Airport Drive
- **Route 66:** Bridge rehabilitation on Route 66 over Route 249 in Duenweg
- **Route 96:** Bridge replacement over Route 171 west of Carthage
- **Route K:** Pavement resurfacing between I-49 and Route 37 east of Jasper
- **Route T:** Pavement resurfacing between Route 126 in Barton County and Route N east of Jasper
- **Route U:** Pavement resurfacing between Route 96 and I-44 north of Sarcoxie
- **Route HH:** Build roundabout at I-49 SB exit ramps and Dr. Russell Smith Way in Carthage Cost Share Project
- **Loop 49:** Intersection improvements at Range Line Road and 15th Street in Joplin
- **Loop 49:** Signal and intersection improvements at Route TT in Joplin







# MoDOT 2024 Construction Guide

## Lawrence County

- **Route 39:** Replace bridge over Truitt Creek north of Mount Vernon
- **Route 39:** Replace bridge over Honey Creek south of Mount Vernon
- **Route 60:** Sidewalk (ADA) improvements between Eisenhower Street and Miller Way in Monett
- **Route 60:** Resurface pavement, add turn lanes and railroad crossing improvements at various location between Western Avenue in Marionville and Illinois Street in Republic
- **Route ZZ:** Sidewalk (ADA) improvements between Missouri Avenue and Central Avenue in Marionville
- **Business 60:** Sidewalk (ADA) improvements between BNSF Railway and Bridle Lane in Monett
- **Business 60:** Pavement resurfacing and add rumble stripes between Route H and Route 60 in Monett
- **County Road 1100:** Rehabilitate bridge over I-44 west of Mount Vernon

## McDonald County

- **Route 43:** Sidewalk (ADA) improvements between south of Route PP to north of Honey Creek and rehabilitate bridge over Honey Creek in Southwest City
- **Route 76:** Sidewalk (ADA) improvements between Route F and Main Street in Anderson
- **Route 76:** Resurface pavement between Route U south of Wheaton and Old Exeter Road in Cassville
- **Route 90:** Sidewalk (ADA) improvements between Mill Street and Sulphur Street in Noel
- **Route C:** Bridge rehabilitation over Indian Creek
- **Route J:** Pavement resurfacing between Route 43 and Oklahoma border
- **Route K:** Pavement resurfacing between Business 71 and Route 90 south of Pineville
- **Route W:** Sidewalk (ADA) improvements between Olin Street and Bailey Road in Pineville
- **Route W:** Pavement resurfacing between Route 76 and Business 71 in Pineville
- **Route EE:** Pavement resurfacing between Elk River Road and Langley Road west of Lanagan
- **Route NN:** Pavement resurfacing between Route 59 and Eagle Road north of Anderson
- **Route PP:** Pavement resurfacing between Route 43 and Arkansas border





# MoDOT 2024 Construction Guide

## Newton County

- **I-49:** Bridge rehabilitation over Shoal Creek south of Joplin
- **I-44:** Bridge rehabilitation on westbound bridge over Route 43/86 (Main Street) in Joplin
- **Route 43:** Add turning lanes at 34th St in Joplin
- **Route 60:** Repair concrete pavement from I-49 to Route 59 in Neosho and from east of Shetland Road to Vixen Road east of Granby
- **Route 86:** Pavement resurfacing and add rumble stripes between I-44 in Joplin and Route BB/Iris Road
- **Route Y:** Pavement resurfacing between Route 60 and Route B east of Seneca
- **Loop 49:** Build roundabout at Hammer Road in Neosho

## Polk County


- **Route 123:** Sidewalk (ADA) improvements between Lee Street and Jefferson Street in Humansville
- **Route 215:** ADA Sidewalk improvements at Ozark Greenways Trail crossing
- **Route D:** Bridge rehabilitation over Piper Creek north of Bolivar
- **Business 13:** Sidewalk (ADA) improvements between Gulf Street and Route 123 in Humansville

## St. Clair County

- **Route 82:** Rehabilitate bridge over Sac River at Truman Lake east of Roscoe
- **Route 82:** Bridge rehabilitation over Truman Reservoir east of Osceola

## Stone County

- **Route 13:** Add roundabout at Route 160 near Reeds Spring
- **Route 13:** Pavement resurfacing between south of Kimberling City and the Arkansas State Line in Blue Eye
- **Route 86:** Pavement resurfacing and add rumble stripes between the Kings River and Route 13 in Stone County and between Route 13 and Route 65 in Taney County
- **Route 376:** Resurface pavement between Ozark Mountain Highroad and 76 Country Boulevard/Shepherd of the Hills Expressway in Branson
- **Route A:** Pavement resurfacing between Route K and Hooten town Road east of Hurley
- **Route U:** Pavement resurfacing between Route A and Route M east of Hurley
- **Route V:** Pavement resurfacing between Route 13 in Christian Co. and Route 176 in Stone County





# MoDOT 2024 Construction Guide

## Taney County

- **Route 76:** Rehabilitate bridges over Roark Creek and Missouri and Northern Arkansas Railroad near Branson
- **Route 76:** Sidewalk (ADA) improvements between Pacific Street and College Street in Branson
- **Route 86:** Replace Long Creek bridge over Table Rock Lake south of Hollister (completion in 2025)
- **Route 86:** Pavement resurfacing and add rumble stripes between the Kings River and Route 13 in Stone County and between Route 13 and Route 65 in Taney County
- **Route 248:** Sidewalk (ADA) improvements between Branson Commerce Parkway and Route 65 in Branson
- **Route 376:** Sidewalk (ADA) improvements between Route 265 and Old Shepherd's Trail in Branson
- **Route 376:** Resurface pavement between Ozark Mountain Highroad and 76 Country Boulevard/Shepherd of the Hills Expressway in Branson
- **Route H:** Pavement resurfacing between RT 125 in Christian County and Route 160 in Taney County

## Vernon County

- **I-49:** Resurface pavement between Route 54 in Nevada and Route 160 in Lamar
- **Route 54:** Rehabilitate bridge over Little Dry Wood Creek west of Nevada

## Webster County

- **I-44:** Extend exit ramps at Route B south of Marshfield, Route 38 in Marshfield, Sampson Road north of Marshfield and the Conway Rest Area
- **I-44:** Pavement Replacement between Route 125 in Strafford and Route J/Y in Conway
- **Route B:** Rehabilitate bridge over I-44 west of Marshfield
- **Route W:** Replace bridge over Tributary of Givins Creek east of Elkland

\* All projects scheduled for completion by the end of 2024, unless otherwise noted

