



2023 Construction Guide

Barry County

- **Route H:** Resurface pavement between Route 86 and the Arkansas state line
- **Route P:** Resurface pavement between Route 86 and the Arkansas state line
- **Route YY:** Resurface pavement between Route 39 and Big Bay Road south of Shell Knob

Bates County

- **I-49:** Resurface pavement between Route A/B in Rich Hill and Route 54 in Nevada
- **I-49:** Rehabilitate bridged over Loop 49 and Missouri and Northern Arkansas Railroad north of Butler
- **Route B:** Replace bridge over Marais Des Cygnes River east of Rich Hill

Benton County


- **Route 65:** Resurface pavement between Osage River south of Warsaw and Route 32 in Buffalo
- **Route 65:** Resurface pavement on southbound lanes between Route 52 east at Cole Camp Junction and Route 52 west just east of Windsor
- **Route AA:** Resurface pavement between Route 65 and Route 7 north of Cross Timbers
- **Route VV:** Resurface pavement between Route 7 and Benton/Hickory County line
- **Route YY:** Resurface pavement between Route AA and Benton/Hickory County line north of Jordan

Cedar County

- **Route M:** Replace bridge over Bear Creek east of Stockton
- **Route AA:** Replace bridge over South Fork Creek west of Humansville

Christian County

- **Route 14:** Widen Mount Vernon Street to five lanes, add turn lanes and drainage, add and improve sidewalks and improve traffic signals between Fort Street and Tiffany Boulevard in Nixa
- **Route 14:** Sidewalk (ADA) improvements between Cherokee Trail and Thyme Road in Clever
- **Route 14:** Sidewalk (ADA) improvements between Wilson Court and east of Route PP in Sparta
- **Route 60:** Sidewalk (ADA) improvements between Howcroft Avenue and east of Terrill Creek Road in Billings
- **Route 65:** Widen to six lanes between Route CC and Route F and rehabilitate bridge over Finley River in Ozark. Completed in 2024.
- **Route 160:** Add turn lanes and replace signals at Route CC north of Nixa
- **Route 160:** Rehabilitate northbound bridge over James River and add turn lanes and replace signals at Route AA north of Nixa
- **Route K:** Sidewalk (ADA) improvements between Route 14 and Brown Street in Clever





MoDOT 2023 Construction Guide

Christian County Continued

- **Route P:** Resurface pavement between County Road 194 in Republic and Route 14 in Clever
- **Route AA:** Seal coat between Route 160 and Blue Springs Road
- **Route JJ:** Seal coat between Route 125 and Route 14 east of Ozark
- **Route PP:** Sidewalk (ADA) improvements between Route 14 and Cherry Street in Sparta

Dade County

- **Route 215:** Replace bridge over Stockton Lake west of Bona
- **Route D:** Replace bridge over Horse Creek near Lockwood
- **Route K:** Replace bridge over Jordan Creek near Everton

Dallas County

- **Route 65:** Resurface pavement between Osage River south of Warsaw and Route 32 in Buffalo
- **Route 65:** Add southbound turn lane at Victory Road north of Buffalo
- **Route 65:** Sidewalk (ADA) improvements between Route 32 and Truman Street in Buffalo
- **Route E:** Resurface pavement between Route 73 and end of state maintenance east of Tunas
- **Route U:** Resurface pavement between Route D east of Urbana and Route 64 east of Louisburg
- **Route T:** Resurface pavement between Route E in Leadmine and Route 64 east of Louisburg
- **Route YY:** Resurface pavement between Route T and end of state maintenance east of Leadmine

Greene County

- **I-44:** Pavement repairs on westbound lanes around Route 125 near Strafford
- **I-44:** Replace westbound bridge over Pickerel Creek west of Springfield
- **Route 13:** Resurface pavement and sidewalk (ADA) improvements between north of I-44 and Route 60 in Springfield
- **Route 13:** Add lanes and sidewalk (ADA) improvements at Sunset Street and Walnut Lawn Street in Springfield
- **Route 60:** Build interchange at Route 125 in Rogersville. Completed in 2024.
- **Route 60:** Widen James River Freeway to six lanes and improve ramps between National Avenue and Route 13/Kansas Expressway in Springfield. Completed in 2024.
- **Route 60:** Build a sound wall between National Avenue and Route 160/Campbell Avenue in Springfield
- **Route 60:** Resurface pavement between Highland Springs Boulevard east of Springfield and Route VV in Rogersville
- **Route 60:** Pavement improvements between County Road 194 near Republic and Route 125 in Rogersville





MoDOT 2023 Construction Guide

Greene County Continued

- **Route 60:** Railroad safety improvements between County Road 194 west of Republic and O'Neal Street, at Main Street, Hampton Avenue, Hines Street and Route 174 in Republic
- **Route 60:** Resurface pavement between County Road 194 and Illinois Street in Republic
- **Route 65:** Resurface pavement at the Sunshine Street (Route D) interchange in Springfield
- **Route 65:** Pavement improvements between Route A/KK and Route F in Ozark
- **Route 160:** Seal northbound bridge over James River south of Springfield
- **Route 174:** Sidewalk (ADA) improvements between Lindsey Avenue and Walnut Avenue in Republic
- **Route 744:** Resurface pavement between Springfield-Branson National Airport and Mulroy Road and Route OO and I-44 in Springfield. Completed in 2024.
- **Route 744:** Add lanes and signal work between Springfield-Branson National Airport and LeCompte Road. Completed in 2024.
- **Route 744:** Sidewalk (ADA) improvements between Route 160 (West Bypass) and LeCompte Road in Springfield. Completed in 2024.
- **Route H:** Resurface pavement between Stoneridge Street north of Springfield and McClernon Street in Springfield
- **Route P:** Resurface pavement between Route 60 and County Road 194 in Republic
- **Route P:** Sidewalk (ADA) improvements between Route 60 and Grace Street in Republic
- **Route BB:** Replace bridge over Little Sac River north of Willard
- **Route ZZ:** Build roundabout on Wilson's Creek Boulevard at County Road 182 east of Republic
- **Route ZZ:** Sidewalk (ADA) improvements between Route M in Republic and County Road 182
- **Outer Road 60:** Add outer roads between Route 125 and County Road 243 in Rogersville
- **Battlefield Road:** Resurface pavement between Moulder Avenue and Ruskin Avenue in Springfield
- **Cherry Street:** Resurface pavement and sidewalk (ADA) improvements between Ingram Mill Avenue and Eastgate Avenue and bridge rehabilitation over Route 65 in Springfield
- **Glenstone Avenue:** Resurface pavement and sidewalk (ADA) improvements between Evergreen Street and Route 60 in Springfield. Completed in 2024.
- **Nature Center Way:** Resurface pavement at Reed Avenue in Springfield. Completed in 2024.
- **Nature Center Way:** Sidewalk (ADA) improvements between Republic Road and end of state maintenance in Springfield. Completed in 2024.





2023 Construction Guide

Henry County

- **Route 13:** Resurface pavement and add turn lane at Route 7 and Route 18 south intersection in Clinton
- **Route 13:** Resurface pavement at Route 7 and Second Street intersection in Clinton
- **Route 52:** Replace bridge over Katy Trail in Windsor

Hickory County


- **Route 54:** Resurface pavement between Route D in Preston and Route BB east of Preston

Jasper County

- **Route 171/Route 249:** Install slope stabilization at Route 171/Route 249 intersection in Cartersville
- **Route 96:** Rehabilitate bridge over BNSF railroad between Central Avenue and Eldorado Street in Carthage
- **Route 66/Loop 44:** Rehabilitate eastbound bridge over I-44 east of Duenweg
- **Route M:** Resurface pavement between Route 171 and Route 43 north of Carl Junction
- **Route BB:** Resurface pavement between Route N and Route 96 east of Carytown
- **Route HH:** Build roundabout at I-49 southbound exit ramp and Dr. Russell Smith Way in Carthage
- **Route VV:** Resurface pavement between Benton/Hickory line and Route P east of Cross Timbers
- **Loop 44:** Resurface pavement and sidewalk (ADA) improvements on High Street between Route 37 and I-44 in Sarcoxie
- **Loop 44:** Intersection improvements at Range Line Road and 15th Street in Joplin

Lawrence County

- **I-44:** Rehabilitate bridges over Freistatt Branch west of Mount Vernon
- **Route 37:** Sidewalk (ADA) improvements between Cleveland Street and Myrtle Street in Monett
- **Route 37/Route 97:** Sidewalk (ADA) improvements at intersection in Pierce City
- **Route 39/Route DD:** Sidewalk (ADA) improvements at intersection in Miller
- **Route 60:** Sidewalk (ADA) improvements between Eisenhower Street and Miller Way in Monett
- **Route 60:** Resurface pavement, add turn lanes and railroad crossing improvements at various location between Western Avenue in Marionville and County Road 194 west of Republic
- **Route 97:** Replace bridges over Spring River and Spring Creek north of Stotts City
- **Business 60:** Sidewalk (ADA) improvements between BNSF Railway and Bridle Lane in Monett
- **Business 60/Route 39:** Sidewalk (ADA) improvements at intersection in Aurora
- **Loop 44:** Sidewalk (ADA) improvements at Hickory Street in Mount Vernon





MoDOT 2023 Construction Guide

Lawrence County Continued

- **Route H:** Sidewalk (ADA) improvements between 1st Street and 5th Street in Freistatt
- **Route M:** Replace bridge over Turnback Creek north of Halltown
- **Route P:** Sidewalk (ADA) improvements between Business 60 and South Street in Verona
- **Route ZZ:** Sidewalk (ADA) improvements between Missouri Avenue and Central Avenue in Marionville

McDonald County


- **Route 43:** Sidewalk (ADA) improvements between Route PP and Honey Creek in Southwest City
- **Route 59:** Sidewalk (ADA) improvements between Pebble Street and Pearl Street in Lanagan
- **Route 59:** Sidewalk (ADA) improvements and stream bank stabilization between Route 90 west junction and Route 90 east junction/Main Street in Noel
- **Route 59:** Resurface pavement between Loop 49 in Neosho and the Arkansas state line
- **Route 71:** Resurface pavement between Goodin Hollow Road in Pineville and the Arkansas state line, install right turn lane at Rains Road in Pineville
- **Route 76:** Resurface pavement between Route 59 and just north of Patterson Street in Anderson
- **Route 76:** Resurface pavement between Route 43 and the Oklahoma state line
- **Route 76:** Sidewalk (ADA) improvements between Route F and Beaver Street in Anderson
- **Route 90:** Sidewalk (ADA) improvements between Mill Street and Sulphur Street in Noel
- **Route C:** Sidewalk (ADA) improvements between North School Street and 2nd Street in Goodman
- **Route F:** Resurface pavement between Route 59 in Anderson and end of state maintenance
- **Route W:** Sidewalk (ADA) improvements between Olin Street and Bailey Road in Pineville
- **Route OO:** Resurface pavement between Route 71 south of Jane and the Arkansas state line

Newton County

- **I-44:** Resurface pavement between east of Loop 49/Range Line Road in Joplin and Oklahoma state line
- **Route 59:** Resurface pavement between Loop 49 in Neosho and the Arkansas state line

St. Clair County

- **Route 82:** Rehabilitate bridge over Sac River at Truman Lake east of Roscoe
- **Route V:** Rehabilitate bridge over Coon Creek at Truman Lake south of Osceola





MoDOT 2023 Construction Guide

Stone County

- **Route 76:** Resurface pavement and sidewalk (ADA) improvements between Route 13 in Branson West and Route 376 west of Branson
- **Route 376:** Sidewalk (ADA) improvements between Ozark Mountain Highroad and 76 Country Boulevard/Shepherd of the Hills Expressway in Branson

Taney County

- **Route 76:** Resurface pavement and sidewalk (ADA) improvements between Route 13 in Branson West and Route 376 west of Branson
- **Route 76:** Rehabilitate bridges over Roark Creek and Missouri and Northern Arkansas Railroad near Branson
- **Route 86:** Replace Long Creek bridge over Table Rock Lake south of Hollister. Completed in 2025.
- **Route 376:** Resurface pavement and sidewalk (ADA) improvements between Ozark Mountain Highroad and 76 Country Boulevard/Shepherd of the Hills Expressway in Branson

Vernon County

- **Route 54:** Resurface pavement between east of I-49 in Nevada and east of Route 32 in El Dorado Springs
- **Route T:** Resurface pavement between Route 54 and Route FF south of Bunnville (Historical)
- **Route KK:** Rehabilitate bridge over Drywood Creek south of Deerfield

Webster County

- **I-44:** Extend exit ramps at Route B south of Marshfield, Route 38 in Marshfield, Sampson Road north of Marshfield and the Conway Rest Area
- **I-44:** Replace bridges over East Fork Niangua River north of Marshfield
- **I-44:** Replace bridges over Sarah Branch north of Marshfield

* All projects scheduled for completion by the end of 2023, unless otherwise noted.





MoDOT 2023 Construction Guide

