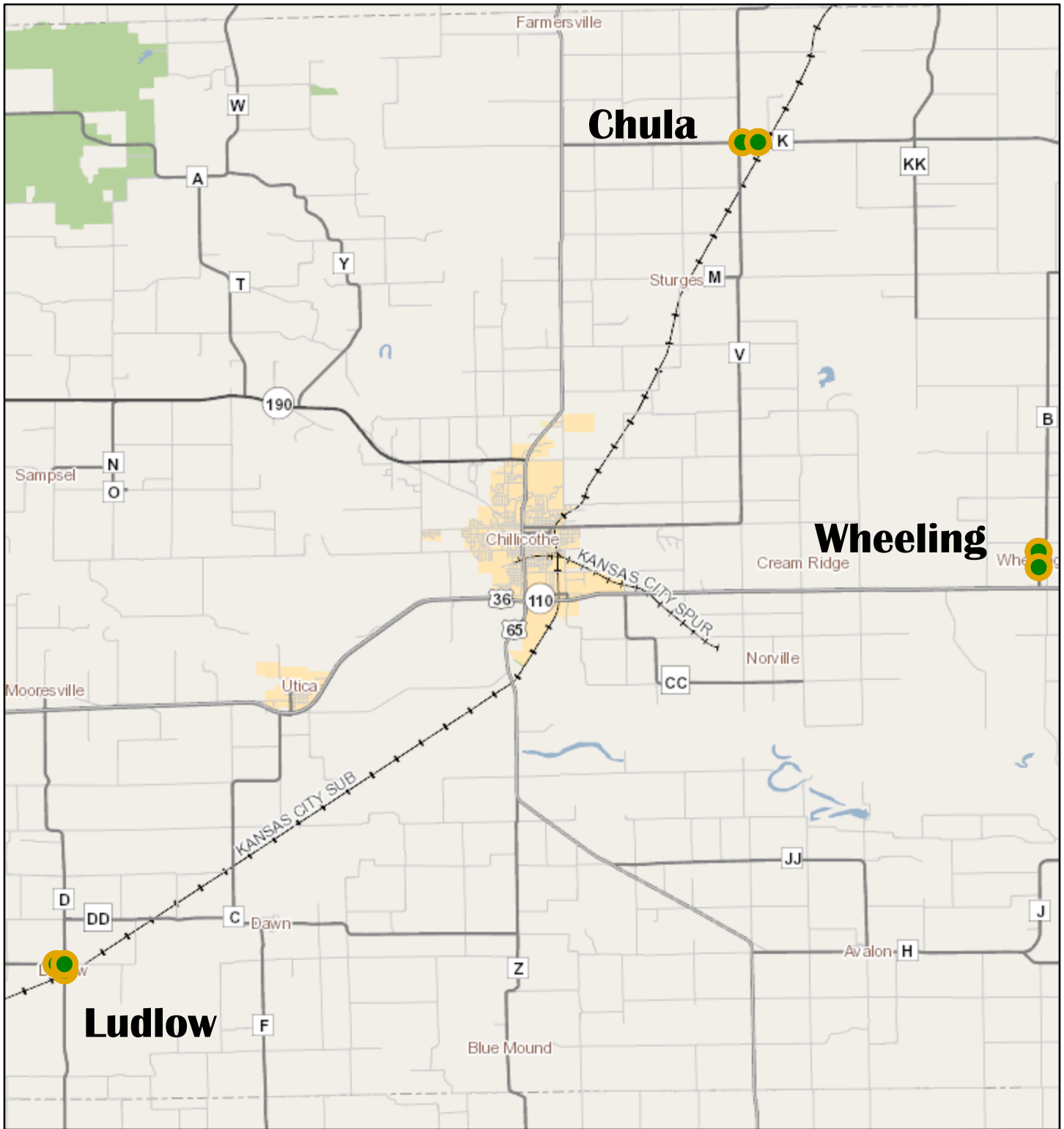
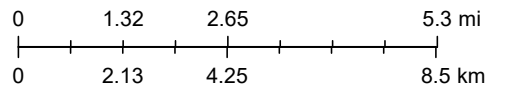


J1S3393 Project Location



April 5, 2022

1:200,000





Missouri Department of Transportation

In the towns of Chula, Ludlow, and Wheeling

J1S3393

ROUTE K WITHIN
CHULA, MISSOURI

Legend

-  PAVED APPROACH
-  SIDEWALKS

MARSHALL ST.

MO RTE K

HARRISON AVE

MANNING AVE



CHULA, MISSOURI



J1S3393

ROUTE D & DD WITHIN
LUDLOW, MISSOURI

Legend

-  PAVED APPROACH
-  SIDEWALKS

LUDLOW, MISSOURI

MO RTE DD

MO RTE D

3RD STREET

2ND STREET

Google Earth



600 ft



J1S3393

ROUTE B WITHIN
WHEELING, MISSOURI

Legend

-  SIDEWALKS
-  PAVED APPROACH

NORTH 5TH STREET

NORTH 4TH STREET

NORTH 3RD STREET

NORTH 2ND STREET

MO RTE B

WHEELING, MISSOURI

Google Earth





600 ft

J1S3393

Route B within
Wheeling, Missouri

Legend

-  Sidewalks
-  Paved Approach

MARKET ST

2ND STREET

MO RTE B

WHEELING, MO

Google Earth

400 ft

