

Missouri

# ROAD AND BRIDGE PROGRAM

***PRELIMINARY DRAFT***

**FY2023-2027**





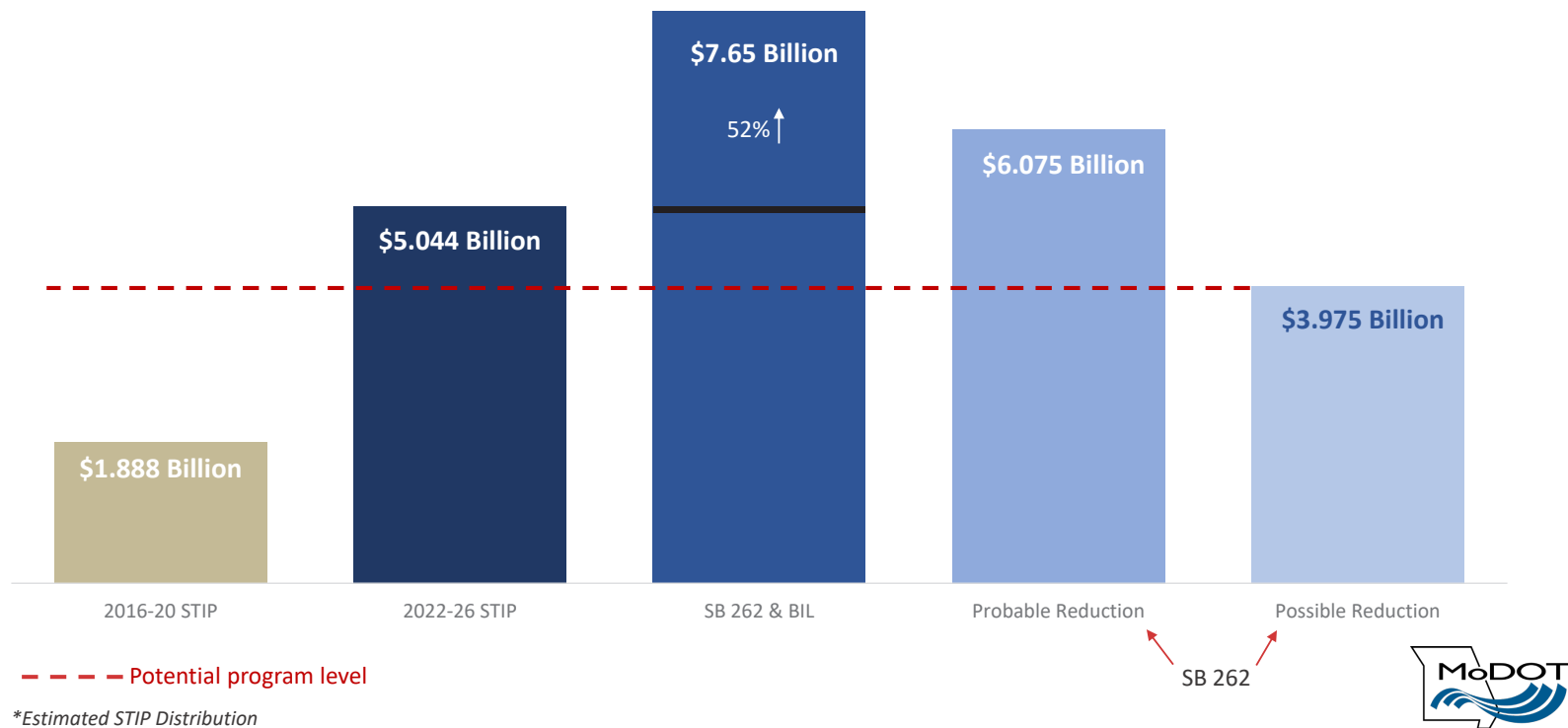
# TABLE OF CONTENTS

About this Draft	1
Summary of At Risk Projects	3
Northwest District Construction Program	15
Northeast District Construction Program	30
Kansas City Construction Program	50
Central District Construction Program	76
St. Louis District Construction Program	105
Southwest Construction Program	131
Southeast Construction Program	163
Statewide Summary Reports	206

# ABOUT THIS DRAFT

This working draft, in advance of the annual draft Statewide Transportation Improvement Program (STIP), provides information regarding the different levels of available state and federal road and bridge funds. The 2021 passage of state Senate Bill 262 increasing the Missouri state fuel tax for the first time in 25 years as well as the increase in federal funds from the November 2021 Bipartisan Infrastructure Law (BIL) are shown in the draft list of projects on the following pages. Different levels of funding associated with SB 262, BIL and the potential debt issued by the Missouri Highways and Transportation Commission may affect this working project list.

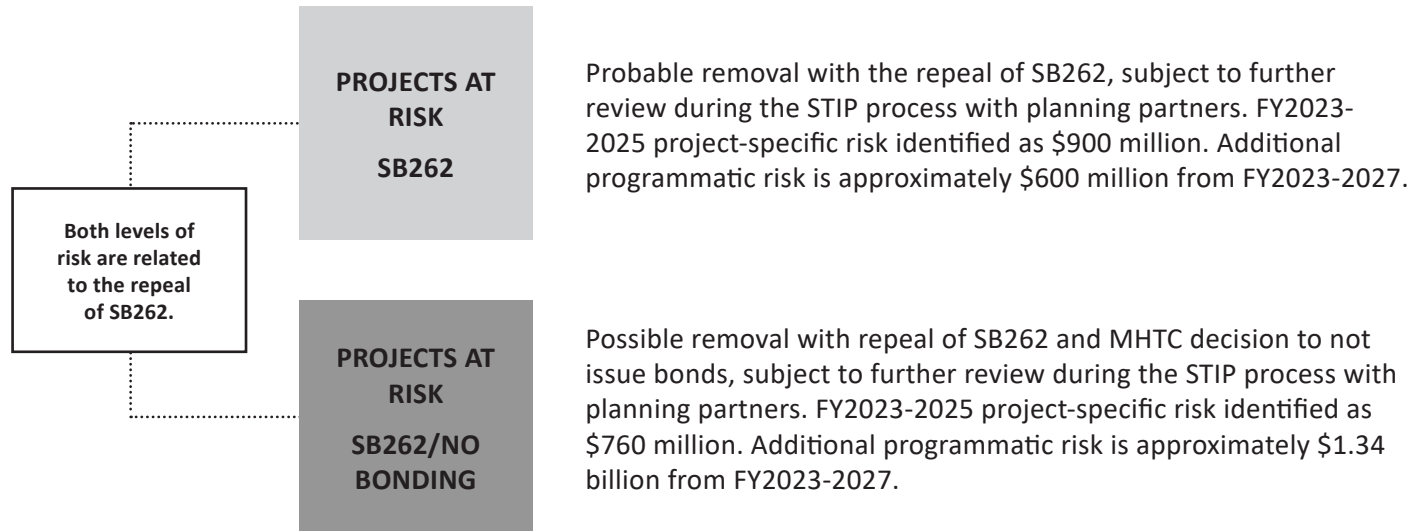
## 2022-2026 STIP CONTRACTOR AWARDS AND FUTURE FUNDING STRATEGIES



# ABOUT THIS DRAFT

This preliminary draft Road and Bridge program of the STIP is not fully programmed as per our annual common practice. The last two years are under-programmed at 50% to accommodate any unforeseen changes.

Some projects on the page are grayed out. The gray colors represent the following:



PROJECT AND PROGRAMMATIC RISK OF SB262 REPEAL			
	IDENTIFIED PROJECT RISK (IN MILLIONS)	ADDITIONAL PROGRAM RISK (IN MILLIONS)	TOTAL (IN MILLIONS)
SB262	\$900	\$600	\$1,500
2B262/NO BONDING	\$760	\$1,340	\$2,100
TOTAL	\$1,660	\$1,940	\$3,600

# SUMMARY OF AT RISK PROJECTS

<u>County</u>	<u>Route</u>	<u>Job Number</u>	<u>Description</u>	<u>Length</u>	<u>Lane Miles</u>	<u>Number of Bridges</u>	<u>Est Total Cost (\$1,000)</u>
ANDREW	RT B	NW0008	Bridge rehabilitation on bridges in Atchison County, Andrew County, Buchanan County, and Holt County. Project involved bridges R0274, A1782, A2280, A2582, N0811, and A1906.	0.363	0.726	6	4,143
ATCHISON	MO 111	NW0006	Bridge replacement over Pike Creek Drainage Ditch 1.2 miles north of Rte. Z near Corning. Project involves bridge X0170.	0.011	0.011	1	686
ATCHISON	US 275	NW0055	Bridge replacement over the West Fork of High Creek, and over High Creek near Rte. T. Project involves bridge J0221 and J0222.	0.22	0.44	2	2,844
ATCHISON	MO 46	NW0005	Bridge replacement over Little Tarkio Creek 0.4 mile west of Rte. MM near Fairfax. Project involves bridge T0103.	0.027	0.054	1	1,474
CALDWELL	RT D	1S3414	Bridge replacement over Shoal Creek 3.5 miles north of Rte. HH and on Rte. E over Tom Creek 1.0 mile east of Rte. 13. Project involves bridge P0428 and N0318.	0.394	0.788	2	2,810
CLINTON	MO 33	NW0011	Pavement Resurfacing from Rte. 36 to Rte. 116 near Plattsburg and from Rte. 116 in Lathrop to the Clay county line.	19.975	39.95	0	1,859
GENTRY	RT YY	NW0007	Bridge replacement over Bear Creek 1.8 miles north of Rte. 169 near Gentry. Project involves bridge H0551.	0.116	0.232	1	1,701
HOLT	MO 111	NW0056	Bridge replacement over the Tarkio River near Craig. Project involves bridge T0104.	0.359	0.718	1	1,582
LINN	MO 5	NW0054	Pavement resurfacing on Rte. 5 from Rte. 36 to Rte. 6 north near Milan.	32.476	65.154	0	9,388
MERCER	RT E	NW0059	Bridge rehabilitation over Little Medicine Creek 2 miles west of Rte. 139 near Harris. Project involves bridge A2636.	0.402	0.804	1	3,100
NODAWAY	US 71	NW0044	Pavement resurfacing from the Iowa State line to Rte. 148, north of Maryville.	21.545	43.09	0	6,146
NODAWAY	RT VV	NW0046	Bridge replacement over Platte River 0.4 miles west of Rte. AH near conception Junction. Project involves bridge R0014.	0.207	0.414	1	2,867
PUTNAM	MO 5	NW0040	Pavement resurfacing and add rumblestrips from Rte. 136 east of Unionville to Rte. 6 north of Milan. \$770,000 in Open Container funds.	20.667	41.334	0	10,049

# SUMMARY OF AT RISK PROJECTS

<u>County</u>	<u>Route</u>	<u>Job Number</u>	<u>Description</u>	<u>Length</u>	<u>Lane Miles</u>	<u>Number of Bridges</u>	<u>Est Total Cost (\$1,000)</u>
LEWIS	RT C	NE0027	Pavement improvement from Rte. 6 in Ewing to Rte. B in LaGrange.	14.38	28.76	0	1,484
LINCOLN	US 61	NE0144	Safety and intersection improvement at Rte. B and Rte. E near Troy.	0.7	2.802	0	18,437
MACON	US 63	NE0137	Interchange improvement at Rte. 36 in Macon. Project involves bridge A2043.	0.258	1.29	1	2,002
MARION	MO 168	NE0065	Pavement improvement from 0.2 mile east of Rte. JJ to Rte. 61 at Hannibal.	6.68	13.36	0	2,433
MONTGOMERY	MO 19	NE0016	Pavement improvement and rumblestrips from 1.7 miles south of I-70 to 1.2 miles south of Rte. 94 near McKittrick.	13.406	26.931	0	4,119
PIKE	MO 161	2S3388	Pavement resurfacing from Rte. M to Rte. I-70 near Danville in Montgomery County.	23.25	46.5	0	2,998
SHELBY	MO 168	NE0063	Pavement improvement from Rte. 15 to Bus. 61 in Palmyra in Marion County.	31.272	62.544	0	11,520
VARIOUS	US 61	NE0005	Scoping for Hannibal Expressway (Environmental Study) from Rte. F in Marion County to south of Rte. M in Ralls County.	0	9.8	0	1,500
CASS	IS 49	KU0028	Add lanes from 155th Street to North Cass Parkway in Belton.	4.646	20.725	0	71,142
CASS	MO 7	KU0007	Pavement resurfacing from I-49 to 0.3 mile east of Rte. B, in Creighton.	18.053	72.738	0	15,078
CASS	RT D	KU0109	Bridge rehabilitation over Massey Creek, 0.9 mile south of 231st Street and 1.1 mile north of Rte. Y. Project involves bridge A2251.	0.048	0.096	1	1,345
CLAY	MO 1	4S3412	Pavement resurfacing, upgrade pedestrian facilities and upgrade signals from north of 72nd Street to just north of NE 42nd Street.	3.77	18.517	0	21,651
CLAY	RP IS29S TO IS35N	KU0025	Bridge rehabilitation over I-35, 0.2 mile south of Davidson Road and 0.5 mile west of Rte. 1. Project involves bridge A1763.	0	0.155	1	11,245

# SUMMARY OF AT RISK PROJECTS

<u>County</u>	<u>Route</u>	<u>Job Number</u>	<u>Description</u>	<u>Length</u>	<u>Lane Miles</u>	<u>Number of Bridges</u>	<u>Est Total Cost (\$1,000)</u>
JACKSON	IS 70	KU0114	Bridge rehabilitation over Rte. 40, 0.1 mile west of Blue Ridge Boulevard and bridge rehabilitation over Sterling Avenue, 0.7 mile east of Pittman Road. Project involves twin bridges L0973 and bridge L0972.	0.509	3.359	4	20,506
JOHNSON	US 50	KR0136	Add J-turns from 0.7 mile east Rte. 58 and 0.2 mile east of NW 121st. Road.	3.239	12.956	0	8,438
JOHNSON	US 50	KR0137	Intersection improvements at Rte 50 & Bus 50.	0.64	2.56	0	1,499
LAFAYETTE	MO 131	KR0091	Bridge rehabilitation, add roundabout 0.5 mile west of Rte. 131 and pavement repair on the South Outer Road of I-70. \$1,111,000 of Open Container funds.	0.42	0.457	1	24,752
PLATTE	MO 92	KU0057	Pavement rebuild from Marshall Street to Kentucky Avenue.	1.003	4.892	0	7,670
VARIOUS	Various	KU0004	ITS asset management and device replacements at various locations in the urban Kansas City District.			0	2,532
VARIOUS	Various	KU0026	Scout Intelligent Transportation System (ITS) asset management and device replacements at various locations in Cass and Jackson Counties in the urban Kansas City District.			0	945
VARIOUS	Various	KU0108	Scout Intelligent Transportation System (ITS) asset management and device replacements at various locations in Cass and Jackson Counties in the urban Kansas City District.			0	647
BOONE	US 63C	5S3411	Modify interchange configuration at I-70 in Columbia. Potential Design-Build project.	0.599	4.107	0	140,000
OSAGE	US 63	CD0108	Corridor improvements from Rte. 50 to County Road 611 south of Westphalia.	5.78	12.703	2	62,910
FRANKLIN	MO 47	SL0082	Safety and capacity improvements from Washington to St. Clair (Phase I). Potential Design-Build.	12.366	27.747	0	85,742
ST. CHARLES	US 61	SL0083	Safety and operational improvements from Lincoln County to I-64 (Phase I). Potential Design-Build.	6.044	25.121	0	46,131
ST. LOUIS	IS 270	SL0021	Bridge replacements and rehabilitations, pavement resurfacing, upgrade signals and drainage and add pedestrian facilities from Rte. 367 to Lilac Avenue and Dunn Road from Rte. 367 to Riverview Drive. Project involves bridges J0847, L0749, A0241 and J0493.	6.089	21.841	6	32,721

# SUMMARY OF AT RISK PROJECTS

<u>County</u>	<u>Route</u>	<u>Job Number</u>	<u>Description</u>	<u>Length</u>	<u>Lane Miles</u>	<u>Number of Bridges</u>	<u>Est Total Cost (\$1,000)</u>
ST. LOUIS	IS 70	SL0058	Corridor improvements from the Missouri River to Rte. 67. Potential Design Build. Project involves various bridges.	6.971	57.33	25	58,927
ST. LOUIS CITY	IS 64	SL0087	Bridge rehabilitation and reconfigure ramps from Kingshighway to Jefferson (Partial). Project involves bridge A3651.	2.547	18.426	1	18,820
BARRY	US 60	SR0021	Pavement resurfacing, add roundabout at Farm Road 1100, and add turn lanes at Farm Roads 1160, 1180, 1200, 1235, 1247, 1250, 2000, and 2210 from Rte. 37 in Monett to Rte. 14 in Marionville.	18.745	49.252	0	11,362
BARTON	RT V	SR0096	Bridge replacement and curve straightening over Little Drywood Creek 4.4 miles west of I-49. Project involves bridge P0343.	0.702	1.404	1	2,881
BATES	MO 52	SR0081	Replace railroad underpass on Fort Scott Street in Butler.	0.095	0.19	0	14,581
CEDAR	MO 32	SR0059	Realign curves at Rte. CC and County Road 1350 and at 2.3 miles west of Bolivar, replace bridge over Barren Creek and add turn lanes at Rte. 245 and Rte. 123. Project involves bridge H0021.	1.555	3.11	1	6,048
DADE	US 160	SR0104	Curve realignment from County Road 114 to Rte. 245.	0.573	1.146	0	2,044
GREENE	MO 266	SU0080	Add roundabout at Route AB and at Route B.	0.096	0.192	0	5,339
JASPER	RT FF	7S3059B	New roadway from Davis Boulevard to Stephens Boulevard in Joplin north of Rte. FF and KCS railroad.	0.4	2	0	2,570
STONE	MO 13	SR0094	Add roundabout at Rte. 160.	0.088	0.217	0	3,376
VERNON	RT T	7S3535	Rebuild pavement from Rte. 54 to 0.6 mile south of Rte. 54 and pavement resurfacing from 0.6 mile south of Rte. 54 to Rte. FF.	8.16	16.32	0	4,571
WEBSTER	US 60	SR0112	Freeway improvements in Seymour	2.55	10.506	0	33,914
BOLLINGER	MO 51	SE0113	Pavement resurfacing from Rte. 91 to Rte. 60.	36.019	72.038	0	6,333



# SUMMARY OF AT RISK PROJECTS

<u>County</u>	<u>Route</u>	<u>Job Number</u>	<u>Description</u>	<u>Length</u>	<u>Lane Miles</u>	<u>Number of Bridges</u>	<u>Est Total Cost (\$1,000)</u>
BOLLINGER	RT N	9S3716	Pavement preservation treatment and add rumblestrips from Rte. 51 to Rte. 25 in Delta.	17.4	34.8	0	3,601
BUTLER	US 160	SE0060	Intersection improvements at Rte. C and Rte. V.	0.1	0.2	0	1,956
BUTLER	RT PP	SE0066	Pavement resurfacing from Roundabout to Bus. Rte. 60.	2.76	12.995	0	1,499
CAPE GIRARDEAU	MO 25	SE0072	Add roundabout at Rte. 74 and Rte. A	0.2	0.4	0	1,120
CAPE GIRARDEAU	MO 25	SE0128	Pavement resurfacing from Rte. 61 to Rte. 77 and add turn lanes at Rte. Z and County Roads 325, 324 and 318.	11.18	23.443	0	3,610
CAPE GIRARDEAU	US 61	9P3122	Bridge replacement over I-55 and capacity improvements at Exit 93. Project involves bridge A0628.	0.08	0.16	1	10,238
DUNKLIN	RT J	9S3403	Pavement resurfacing and add rumblestrips from Bus. 25 in Malden to Rte. 53.	11.503	23.006	0	3,408
IRON	MO 49	9P3796	Pavement preservation treatment from Rte. 21 to Rte. 34 and add rumblestrips from Rte. 143 to Rte. 34.	28.8	57.6	0	3,053
SCOTT	MO 91	9S3525	Pavement resurfacing from Rte. P to Rte. 61 and Rte. 61 to Kelly St. in Morley.	10.174	19.233	0	3,674
SCOTT	RT Y	SE0150	Intersection improvements at Rte. BB.	0.5	1	0	1,299
ST. FRANCOIS	US 67	SE0099	Installation of Closed Circuit TV along Rtes. 32, 67, and 72.	0.158	17.997	0	1,132
ST. FRANCOIS	US 67	SE0068	Interchange improvements at Rte. 32 in Leadington.	0.4	1.615	1	15,646
ST. FRANCOIS	RT B	SE0152	Add rumblestrips from Rte. 32 to Rte. 221.	7.253	14.506	0	1,544

# SUMMARY OF AT RISK PROJECTS

<u>County</u>	<u>Route</u>	<u>Job Number</u>	<u>Description</u>	<u>Length</u>	<u>Lane Miles</u>	<u>Number of Bridges</u>	<u>Est Total Cost (\$1,000)</u>
ST. FRANCOIS	RT OO	9S3490	Pavement resurfacing and add rumblestrips from 0.1 mile south of Rte. 32 in Farmington to Rte. 72 in Fredericktown.	16.76	33.52	6	6,918
STE. GENEVIEVE	RT Z	SE0100	Add rumblestrips from Rte. N to Rte. 61.	4.32	8.64	0	960
WRIGHT	US 60	SE0024	Pavement resurfacing from Rte. 95 to Webster County line.	0	47.238	0	7,836
WRIGHT	MO 95	SE0145	Add center turn lane from Red Springs Road to Bus. 60.	1.623	3.49	0	14,050
<b>Number of Projects</b>				<b>Length</b>	<b>Lane Miles</b>	<b>Number of Bridges</b>	<b>Est. Total Cost (1,000)</b>
<b>69</b>				<b>441.63</b>	<b>1,145.65</b>	<b>68</b>	<b>900,406</b>

# SUMMARY OF AT RISK PROJECTS

<u>County</u>	<u>Route</u>	<u>Job Number</u>	<u>Description</u>	<u>Length</u>	<u>Lane Miles</u>	<u>Number of Bridges</u>	<u>Est Total Cost (\$1,000)</u>
ANDREW	BU 71	NW0012	Pavement resurfacing in the northbound lane from I-29 to Price Street in the southbound lane from Price Street to Swenson Street and from Rte. 71 to Price Street.	0.654	12.986	0	2,852
ATCHISON	MO 46	NW0041	Pavement resurfacing from Rte. 59 near Fairfax to Rte. 113 near Burlington Junction.	16.219	32.438	0	1,745
BUCHANAN	US 169	NW0016	Pavement resurfacing from Rte. FF to Clay County and Rte. U from west of Stockyards Expressway to end of state maintenance.	29.954	60.074	0	5,852
BUCHANAN	IS 29	NW0051	Pavement resurfacing on I-29 from Pigeon Creek to the Platte County line near Faucett.	8.608	34.703	0	5,791
BUCHANAN	US 36	NW0063	Pavement resurfacing on eastbound lane from east of Rte. AC to east of Rte. 31 north near St. Joseph..	10.99	44.292	0	3,166
CARROLL	MO 10	NW0015	Pavement preservation treatment in Carroll Co. and on Rte. 136 (Gentry Co.) and from US 169 from 0.8 miles east of Rte. 169 to west of Rte. C in Albany.	21.518	43.036	0	699
CARROLL	US 65	NW0024	Pavement resurfacing from Rte. 24 in Carrollton to the bridge over the Missouri River near Waverly.	10.081	20.681	0	2,773
DAVIESS	MO 190	NW0031	Bridge replacement over Clear Creek 0.3 miles from Rte. V near Lock Springs. Project involves bridge S0442.	0.028	0.056	1	1,340
GENTRY	RT B	NW0009	Bridge rehabilitation in Daviess County, Gentry County, Harrison County, and Worth County. Project involves bridge A1589, A1874, A0729, A2291, and A1048.	0.539	0.805	6	5,590
HARRISON	RT N	NW0058	Bridge rehabilitation over East Fork Big Creek 1.6 miles east of I-35. Project involves bridge A2402.	0.469	0.938	1	1,532
LIVINGSTON	US 65	NW0022	Pavement resurfacing from 1.3 miles north of Rte. 190 to Rte. 36 in Chillicothe.	4.447	22.075	0	1,951
SULLIVAN	MO 6	NW0023	Pavement resurfacing from Rte. 129 in Green city to west city limits of Green Castle.	3.58	7.16	0	720
AUDRAIN	US 54	2P3447	Scoping for roadway improvement between Bus. 54 and Rte. 79 in Louisiana.	55.35	111.122	0	2,000

# SUMMARY OF AT RISK PROJECTS

<u>County</u>	<u>Route</u>	<u>Job Number</u>	<u>Description</u>	<u>Length</u>	<u>Lane Miles</u>	<u>Number of Bridges</u>	<u>Est Total Cost (\$1,000)</u>
LINCOLN	MO 47	2P3304	Pavement resurfacing from Rte. A in Hawk Point to 0.2 mile north of I-70 in Warrenton.	10.523	21.046	0	2,635
LINCOLN	MO 47	NE0003	Pavement, safety, and shoulder improvements from 0.3 mile west of Rtes. H and J in Troy to Rtes. A and D in Hawk Point.	6.691	13.382	0	20,594
LINCOLN	US 61	NE0004	Corridor and safety improvement from 0.2 mile north of Rtes. V and K to 0.2 mile south of Creech Lane.	2.895	8.778	0	22,575
SCHUYLER	RT N	NE0097	Pavement improvement from Iowa State line to Rte. 136 in Downing.	7.981	15.962	0	870
SCOTLAND	RT MM	NE0098	Pavement improvement from Rte. 136 in Memphis to Rte. M.	5.238	10.476	0	571
JACKSON	IS 70	4I1486D	Bridge replacement, bridge removal and road replacement from Paseo to I-435. Design-Build. Project includes bridges A0288, A0289, A0290, A0292, A0293, A0294, A0295, A0296, A0298, A0304, A0305, A0306, A0307, A0310, A0311, A0313, A0315, A0317, A0318, A0319, A0320, L0966.	4.489	5.178	28	169,501
JOHNSON	US 50	KR0101	Bridge rehabilitation over Blackwater Creek and Butchers Branch, 0.4 mile east of County Road 671 and 1.4 mile west of County Road NW 601. Project involves bridges A1175 and A1176.	0.739	2.97	2	5,530
LAFAYETTE	MO 13	KR0141	Pavement resurfacing, guardrail upgrades and replace existing rumble strips from Burns School Road to Rte. 20.	5.27	10.54	0	2,369
LAFAYETTE	US 24	KR0105	Bridge rehabilitation over Tabo Creek, 1.1 mile east of Northrup Road and 0.4 mile west of Garr Road. Project involves bridge A2850.	0.684	1.368	1	2,131
FRANKLIN	MO 100	SL0036	Pavement resurfacing, pavement repairs and upgrade guardrail from Rte. AT to 0.74 mile east of Rte. OO.	8.615	18.606	0	2,532
JEFFERSON	IS 55	SL0020	Add lanes and bridge rehabilitations from 1.5 miles north of Rte. Z to 1.0 mile south of Rte. 67. Operations and safety improvements on Rte. 67 between I-55 and Buck Creek Road. Potential Design-Build. Project potentially involves various bridges.	12.588	53.535	25	130,140
ST. CHARLES	IS 64	6I3033	Capacity improvements from I-70 to Rte. K. Potential Design Build. Project involves bridges A1456 and A6754.	9.992	43.297	2	43,968
ST. CHARLES	IS 64	SL0057	Interchange improvements at I-64 and I-70 interchange (Phase 1). Potential Design-Build.	6.571	33.506	6	92,939

# SUMMARY OF AT RISK PROJECTS

<u>County</u>	<u>Route</u>	<u>Job Number</u>	<u>Description</u>	<u>Length</u>	<u>Lane Miles</u>	<u>Number of Bridges</u>	<u>Est Total Cost (\$1,000)</u>
ST. LOUIS	MO 141	SL0056	Pavement resurfacing from Ladue Farm Road to Old Woods Mill Road.	1.584	10.569	0	626
ST. LOUIS	MO 364	SL0030	Bridge redeck at Page Avenue over I-270. Project involves bridge A1243.	0.88	6.9	2	4,441
ST. LOUIS CITY	CST WEBER RD	6S3442	Bridge replacements and ramp realignment on Weber Road, Loughborough Avenue over I-55, northbound I-55 exit and on ramps at Loughborough Avenue. Project involves bridges A0918 and A1077.	0.132	0.433	2	11,326
BENTON	MO 7	SR0110	Add roundabout at Cold Spring Avenue, add pedestrian signal at Main Street in Warsaw, and add safety signage at various locations from 0.3 mile west of Rte. C to Rte. 65 in Warsaw.	20.905	41.949	0	1,795
CHRISTIAN	US 65	SR0105	Add climbing lanes, guard cable and safety signage at various locations and add northbound right turn lane at Saddlebrooke Drive from 0.4 mile north of Rte. EE in Christian County to 0.8 mile north of Rte. 76 in Taney County.	16.18	65.405	0	7,813
CHRISTIAN	RT EE	SR0061	Safety improvements on various sections from Rte. 160 near Highlandville to Rte. 65 and intersection improvement at Route 160.	3.635	7.27	0	8,532
DALLAS	US 65	SR0089	Add roundabout at Rte. 73 and Truman Road in Buffalo and add passing lane north of Buffalo in Dallas County.	11.714	23.648	0	3,220
GREENE	MO 13	SU0079	Interchange improvements at I-44 in Springfield	0.203	0.667	0	30,053
GREENE	IS 44	SU0076	Add lanes, replace bridges from Route. 13 (Kansas Expressway) to Route H (Glenstone Avenue) in Springfield. Project involves bridges A0444, A0445, A0446, and A0447.	2.648	11.281	7	27,859
GREENE	LP 44	SU0052	Safety improvements on Chestnut Expressway from I-44 to Bus. 65 (Glenstone Avenue).	7.067	34.712	0	1,615
GREENE	US 60	SU0078	Capital improvement from west of County Road 103 to Route 360 (James River Freeway) in Republic.	1.058	4.76	0	6,628
GREENE	US 60	SU0107	Capital improvements from Rte. 65 to Rtes. NN/J.	1.433	6.173	0	19,753
GREENE	RT D	SU0100	Safety and operational improvements on East Sunshine Street from Bus. 65 (Glenstone Avenue) to County Road 199.	4.533	16.583	0	3,838



# SUMMARY OF AT RISK PROJECTS

<u>County</u>	<u>Route</u>	<u>Job Number</u>	<u>Description</u>	<u>Length</u>	<u>Lane Miles</u>	<u>Number of Bridges</u>	<u>Est Total Cost (\$1,000)</u>
JASPER	IS 44	SR0102	Roadway improvements at the I-44, I-49 and Rte. 59 interchange in Fidelity.	4.08	16.541	0	28,160
JASPER	MO 96	SR0060	Pavement and operational improvements on Central Avenue from I-49 to Rte. 571 (Garrison Street) in Carthage.	1.12	5.195	0	8,464
TANEY	US 65	SR0091	Intersection improvements at Route 265.	0.355	2.026	0	3,354
BOLLINGER	MO 34	SE0067	Intersection improvements at the north intersection of Rte. 51 in Marble Hill.	0.2	0.4	0	1,404
BOLLINGER	RT FF	SE0098	Pavement resurfacing from Rte. H to Rte. 51 and from Rte. N to end of state maintenance.	7.318	14.636	0	725
BUTLER	MO 53	SE0061	Add turn lane from Rte. 142 to Rte. UU.	2.043	4.086	0	7,060
BUTLER	US 67	SE0140	Bridge replacements over Harviell Drainage Ditch, Hart Drainage Ditch and Neelyville Drainage Ditch. Project involves bridge F0665, K0982 and K0983.	0.6	1.2	3	4,044
BUTLER	W OR 67	SE0092	Pavement resurfacing from Rte. 67 to end of state maintenance.	1.409	2.818	0	300
BUTLER	RT M	SE0090	Pavement resurfacing from Rte. 67 to end of state maintenance.	8.182	16.812	0	946
CAPE GIRARDEAU	MO 25	SE0117	Pavement resurfacing from Rte. 77 to Rte. 91.	15.638	31.276	0	4,033
CAPE GIRARDEAU	US 61	SE0071	Add intersection turn lanes and upgrade signals at Donna Drive.	0.2	1	0	1,790
CARTER	RT D	SE0149	Add rumblestrips from County Road 123 to Bus. 60.	2.062	4.124	0	769
DUNKLIN	BU 25	SE0144	Add center turn lane from Rte. 25 to Broadwater Road.	1.405	2.863	0	1,633

# SUMMARY OF AT RISK PROJECTS

<u>County</u>	<u>Route</u>	<u>Job Number</u>	<u>Description</u>	<u>Length</u>	<u>Lane Miles</u>	<u>Number of Bridges</u>	<u>Est Total Cost (\$1,000)</u>
IRON	MO 32	SE0148	Pavement preservation treatment, add shoulders, curve widening and curve relocation from Rte. KK to Rte. Z	8.22	16.44	0	4,852
MADISON	MO 72	SE0043	Pavement resurfacing from Rte. 67 to Rte. OO.	2.155	4.282	0	651
MADISON	MO 72	SE0085	Bridge replacement over Turkey Creek. Project involves bridge G0328.	0.2	0.4	1	2,559
MISSISSIPPI	IS 57	9I3730	Pavement resurfacing in the northbound lane from east of Rte. B to west of Rte. 105 and from Rte. 105 to Rte. 60 and on I-55 in the southbound lane from 0.6 miles north of Rte. O to the Arkansas state line.	1.728	5.475	0	8,812
NEW MADRID	RT W	SE0124	Pavement resurfacing from Rte. Z to Rte. 61.	8.229	16.458	0	827
OREGON	US 160	SE0021	Pavement resurfacing from Rte. FF to Rte. 21 and add rumblestripes from Rte. C to Rte. 21.	28.747	57.52	1	4,795
RIPLEY	MO 142	SE0031	Bridge replacement over Harris Creek. Project involves bridge S0814.	0.038	0.076	1	790
SCOTT	RT H	SE0123	Pavement resurfacing from Rte. U to Rte. 62.	8.09	16.18	0	1,361
SCOTT	RT N	SE0143	Intersection improvements at Rte. K.	0.1	0.2	0	462
ST. FRANCOIS	RT D	SE0050	Rebuild pavement and add turn lanes from Rte. EE to Rte. 32.	0.52	1.04	0	2,844
ST. FRANCOIS	RT K	SE0154	Intersection improvements at North Wood Drive.	0.135	0.299	0	2,037
STE. GENEVIEVE	MO 32	9S3854	Drainage improvements 0.25 mile east of Rte. 61 and at Siebert Rd.	0.8	2	0	3,476
STE. GENEVIEVE	US 61	9P3855	Intersection improvements at Rte. Y.	0.8	1.6	0	806

# SUMMARY OF AT RISK PROJECTS

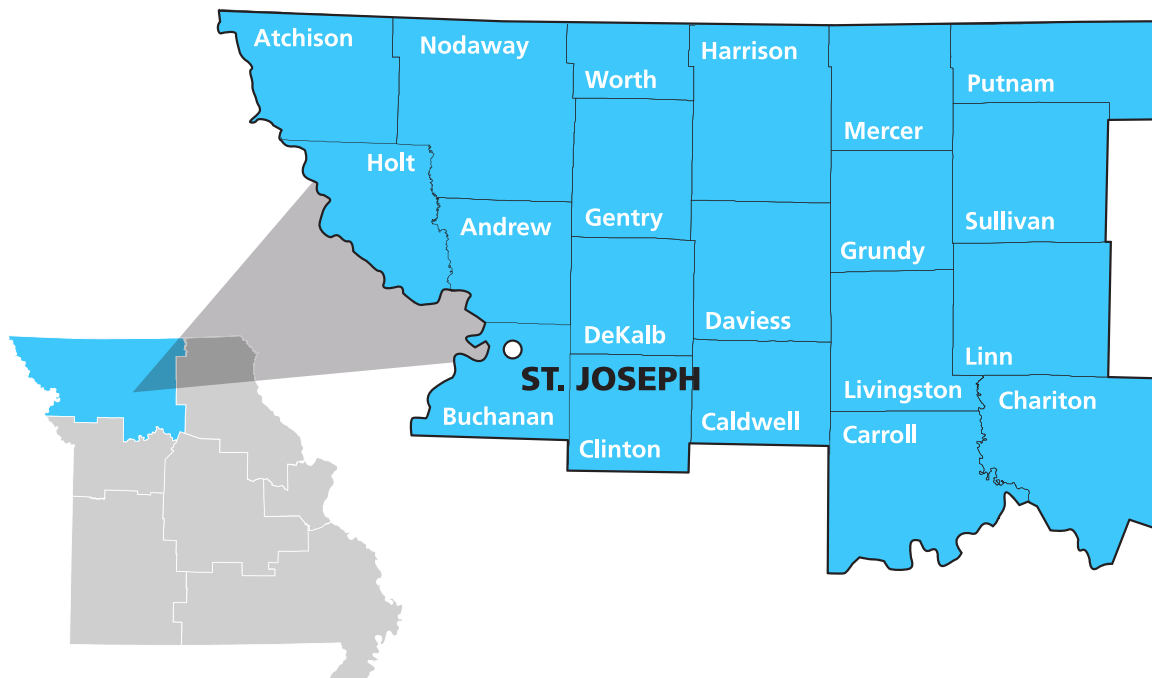
<u>County</u>	<u>Route</u>	<u>Job Number</u>	<u>Description</u>	<u>Length</u>	<u>Lane Miles</u>	<u>Number of Bridges</u>	<u>Est Total Cost (\$1,000)</u>
STODDARD	RT BB	SE0122	Pavement resurfacing from Rte. C to Rte. M.	10.771	21.542	0	882
TEXAS	RT VV	SE0007	Pavement resurfacing from Rte. 137 to end of state maintenance in Dent County.	9.826	19.652	0	922
WRIGHT	RT PP	SE0005	Pavement resurfacing from Rte. C to end of state maintenance.	2.427	4.854	0	226
<b>Number of Projects</b>				<b>Length</b>	<b>Lane Miles</b>	<b>Number of Bridges</b>	<b>Est. Total Cost (1,000)</b>
<b>68</b>				<b>444.08</b>	<b>1,130.36</b>	<b>89</b>	<b>758,849</b>

# SUMMARY OF AT RISK PROJECTS

		Number of Projects	Length	Lane Miles	Number of Bridges	Est. Total Cost (1,000)
Northwest	SB262	13	96.76	193.72	16	48,649
	SB262&BIL	12	107.9	279.24	8	34,011
	Total Projects	120	1,607.90	4,168.47	227	551,298
Northeast	SB262	8	89.95	191.99	1	44,493
	SB262&BIL	6	88.68	180.77	0	49,245
	Total Projects	166	1,429.37	3,501.08	101	485,541
Kansas City	SB262	13	32.33	136.46	7	187,450
	SB262&BIL	4	11.18	20.06	31	179,531
	Total Projects	244	756.80	2,515.69	136	1,338,373
Central District	SB262	2	6.38	16.81	2	202,910
	SB262&BIL	-	-	-	-	-
	Total Projects	246	3,967.02	12,556.60	167	846,236
St. Louis	SB262	5	34.02	150.47	32	242,341
	SB262&BIL	7	40.36	166.85	37	285,972
	Total Projects	265	1,073.93	4,681.03	431	2,433,614
Southwest	SB262	10	32.96	84.34	2	86,686
	SB262&BIL	13	74.93	236.21	7	151,084
	Total Projects	285	1,530.50	4,650.23	128	996,449
Southeast	SB262	18	149.23	371.88	8	87,877
	SB262&BIL	26	121.84	247.23	6	59,006
	Total Projects	392	3,788.66	11,076.40	179	1,042,433
TOTAL Probable removal with the repeal of SB262		69	441.63	1,145.65	68	900,406
TOTAL Possible removal with the repeal of SB262 and MHTC decision to not issue bonds		68	444.08	1,130.36	89	758,849
TOTAL AT RISK PROJECTS		1,720	14,166.28	43,251.22	1,369	7,694,094

# NORTHWEST DISTRICT

## Contact Information



### MoDOT Northwest District Office

3602 N. Belt HWY  
Saint Joseph, MO 64506

(816) 387-2350

**District Engineer:**  
Marty Liles



# Fiscal Year 2023 - Construction Program

# Northwest District

July 1, 2022 - June 30, 2023

<u>County</u>	<u>Route</u>	<u>Job Number</u>	<u>Description</u>	<u>Length</u>	<u>Lane Miles</u>	<u>Number of Bridges</u>	<u>Est Total Cost (\$1000)</u>
<b>ASSET MANAGEMENT</b>							
ANDREW	IS 29	1I3268	Pavement resurfacing from Bus. 71 to 1.5 miles south of Rte. O near St. Joseph.	14.054	58.559	0	9,578
ANDREW	US 59	1P3323	Pavement preservation treatment on routes in Andrew Co. (71, 59, LP 29, E and C), and Buchanan Co. (59, 752, AC, 6, A, MM, JJ, VV).	69.357	160.631	0	2,581
ANDREW	BU 71	NW0012	Pavement resurfacing in the northbound lane from I-29 to Price Street in the southbound lane from Price Street to Swenson Street and from Rte. 71 to Price Street.	0.654	12.986	0	2,852
ATCHISON	US 136	1P3328	Pavement preservation treatment on routes in Atchison, DeKalb, Gentry, Harrison, Holt, Mercer, Nodaway, Sullivan and Worth Counties. Includes routes 136, 169, 118, 146, 136, 46, EE, C and N.	138.713	290.826	0	5,133
ATCHISON	IS 29	1I3436	Pavement preservation treatment from the Iowa State line to Rte. 111 near Rock Port.	16.266	66.689	0	1,394
BUCHANAN	IS 229	1I3386	Bridge rehabilitation over 6th Street and Atchison Street 0.5 mile south of Rte. 36 in St. Joseph. Project involves bridge A3032.	0.316	1.278	1	5,552
BUCHANAN	MO 752	1P3406	Pavement resurfacing from Rte. 59 to 22nd Street, on Loop 29 from 22nd Street to Rte. 169 (Belt Highway) in St. Joseph and on Rte. 59 from Country Club Road to I-29 in Country Club Village.	5.499	18.394	0	1,643
BUCHANAN	RT KK	1S3331	Bridge rehabilitation on various bridges in Buchanan, Carroll, Gentry and Harrison Counties. Safe and Sound bridges.	0.771	1.542	33	1,612
BUCHANAN	RT Y	1S3360	Bridge replacement over Bee Creek 0.7 mile south of Rte. 116 and 0.4 mile north of Rte. 116 near Dearborn. Project involves bridges Y0010 and W0444.	0.037	0.074	2	1,486
CALDWELL	MO 13	1P3446	Bridge rehabilitation over Rte. 36 in Hamilton. Project involves bridge A0010.	0.074	0.148	1	2,184

# Fiscal Year 2023 - Construction Program

# Northwest District

July 1, 2022 - June 30, 2023

<u>County</u>	<u>Route</u>	<u>Job Number</u>	<u>Description</u>	<u>Length</u>	<u>Lane Miles</u>	<u>Number of Bridges</u>	<u>Est Total Cost (\$1000)</u>
<b>ASSET MANAGEMENT</b>							
CALDWELL	MO 13	NW0004	Pavement resurfacing from Rte. 36 in Hamilton to Rte. HH in Kingston.	6.916	13.832	0	4,428
CARROLL	MO 41	1P3430	Bridge rehabilitation over the Missouri River near Miami. Project involves bridge K0999.	0.375	0.75	1	2,494
CARROLL	US 65	NW0024	Pavement resurfacing from Rte. 24 in Carrollton to the bridge over the Missouri River near Waverly.	10.081	20.681	0	2,773
CARROLL	RT M	1S3387	Bridge rehabilitation over the Grand River near Bosworth. Project involves bridge A2867.	0.306	0.612	1	3,177
CHARITON	MO 5	1P3223	Pavement resurfacing from Rte. 24 to the Saline County line and from Rte. 36 in Linn County to the Chariton County line including Rte. 41 in Carroll County from Rte. 24 to the Saline County line.	20.948	41.896	0	3,041
CLINTON	MO 33	NW0011	Pavement Resurfacing from Rte. 36 to Rte. 116 near Plattsburg and from Rte. 116 in Lathrop to the Clay county line.	19.975	39.95	0	1,859
CLINTON	LP 35	1P3267	Pavement resurfacing on Bus. 36(DeKalb Co.), Rte. C (DeKalb Co.), Rte. 69 (Clinton Co.), Rte. 121 and LP 35 (Clinton Co.).	17.65	35.456	0	2,168
CLINTON	RT H	1S3363	Bridge replacement over I-35 6.5 miles south of Cameron. Project involves bridge R0228.	0.04	0.081	1	2,202
CLINTON	RT NN	1S3211	Bridge replacement over Castile Creek 0.9 mile east of Rte. K near Stewartsville. Project involves bridge T0045.	0.026	0.052	1	1,430
DEKALB	US 169	1S3324	Pavement resurfacing on Rte. 169 (DeKalb, Andrew and Buchanan Co.), Rte. 48 (Andrew and Gentry Co.), Rte. 59 (Buchanan Co.), Rte. 45 (Buchanan Co.) and Rte. E (Andrew Co.).	50.054	100.422	0	7,544

# Fiscal Year 2023 - Construction Program

# Northwest District

July 1, 2022 - June 30, 2023

<u>County</u>	<u>Route</u>	<u>Job</u> <u>Number</u>	<u>Description</u>	<u>Length</u>	<u>Lane</u> <u>Miles</u>	<u>Number of</u> <u>Bridges</u>	<u>Est Total</u> <u>Cost</u> <u>(\$1000)</u>
<b>ASSET MANAGEMENT</b>							
DEKALB	US 36	1P3388	Pavement preservation treatment including routes in Chariton, Caldwell, Carroll and Daviess Counties. Includes eastbound lanes, 24, 6, 69, 31, 190, A, J and W.	105.667	211.484	0	2,708
GENTRY	RT E	1S3216	Bridge replacement over Walnut Fork 1.1 miles east of Rte. 169 near Stanberry. Project involves bridge T0195.	0.023	0.046	1	1,033
GENTRY	RT FF	NW0001	Pavement resurfacing in Gentry, Harrison and Worth Counties. Includes Routes FF, U, and J in Gentry and Worth Co., Route NN in Harrison Co., and Route Y in Worth Co. \$2,460,000 District Operation funds.	33.54	67.08	0	2,649
GRUNDY	RT W	1S3361	Replace bridge over Hickory Creek 0.7 mile north of Rte. F and Wolf Creek 1.3 miles north of Rte. WW near Trenton. Project involves bridge P0202 and S0657.	0.041	0.082	2	2,390
HOLT	US 59	1S3325	Pavement resurfacing and add rumble stripes on Rte. 59 from east of Rte. B to I-29 in Holt County; and pavement resurfacing from Iowa State line to Tarkio in Atchison County. \$759,000 Open Container funds.	14.906	29.812	0	2,315
HOLT	RT B	1S3276	Bridge replacement over Hickory Creek 4.2 miles south of Rte. 113 near Mound City. Project involves bridge K0841.	0.017	0.034	1	1,667
LINN	US 36	1P3333	Curve safety improvements in the eastbound and westbound lanes 0.5 mile east of Rte. 5 near Marceline and in the westbound lane 0.1 mile east of Rte. B near Wheeling in Livingston County.	0.292	1.192	0	143
LINN	MO 5	1P3288	Upgrade pedestrian facilities to comply with the ADA Transition Plan in Purdin including Rte. O and Rte. MM in Browning. \$423,000 Statewide Transportation Alternatives funds.	1.122	2.244	0	1,052
LINN	RT Y	NW0027	Pavement resurfacing on routes in Linn County (Rte. Y, Rte. FF, Rte. DD, Rte. 130, Rte. YY), Chariton County (Rte. YY, Rte. Y, Rte. FF, Rte. MM), Livingston County (Rte. V), and Grundy County (Rte. V).	78.746	157.913	0	6,700
LIVINGSTON	US 36	1P3318	Pavement resurfacing in westbound lanes from bridge over Coon Creek (Livingston Co.) to Catawaba Road (Caldwell Co.), near Chillicothe.	0	23.641	0	3,341

# Fiscal Year 2023 - Construction Program

# Northwest District

July 1, 2022 - June 30, 2023

<u>County</u>	<u>Route</u>	<u>Job Number</u>	<u>Description</u>	<u>Length</u>	<u>Lane Miles</u>	<u>Number of Bridges</u>	<u>Est Total Cost (\$1000)</u>
<b>ASSET MANAGEMENT</b>							
LIVINGSTON	US 65	1P3367	Pavement resurfacing from Rte. 36 in Chillicothe to Rte. 24 in Carrollton.	30.656	62.56	0	10,811
LIVINGSTON	US 65	NW0022	Pavement resurfacing from 1.3 miles north of Rte. 190 to Rte. 36 in Chillicothe.	4.447	22.075	0	1,951
LIVINGSTON	RT B	1S3393	Upgrade pedestrian facilities to comply with the ADA Transition Plan on Rte. B in Wheeling, Rte K in Chula and Rtes. D and DD in Ludlow.	0.894	1.788	0	1,554
LIVINGSTON	RT C	1S3362	Bridge replacement over Shoal Creek drainage ditch 4.2 miles south of Utica. Project involves bridge S0639.	0.035	0.035	1	1,165
MERCER	US 136	1P3225	Pavement resurfacing and add rumblestrips from Rte. 65 in Princeton to Rte. C. \$505,000 in Open container funds.	7.4	14.8	0	1,518
MERCER	US 136	1S3396	Section 14 streambank protection project at bridge over Weldon Fork. Corps of Engineers to design and administer project. Cost shown represents MoDOT's share. Payment to Corps for design work. Project involves bridge A3767.	0.11	0.22	1	254
NODAWAY	MO 46	1S3429	Pavement resurfacing from Icon Road to US 71 in Maryville and on Rte. 136 from Rte. J to Rte. 169 in Stanberry.	11.653	25.233	0	3,870
NODAWAY	US 71	1P3283	Pavement resurfacing in Andrew County in the southbound lanes from south of Rte. B to north of Rte. 48, and on various sections of the northbound lane in Andrew and Nodaway Counties from north of Rte. 59 south of Rte. V in Maryville.	5.16	44.907	0	6,150
SULLIVAN	MO 6	NW0023	Pavement resurfacing from Rte. 129 in Green city to west city limits of Green Castle.	3.58	7.16	0	720
VARIOUS	Various	1P3244	Job Order Contracting for guardrail and guard cable repair on various major route locations in the Northwest District.	0	0	0	2,152

# Fiscal Year 2023 - Construction Program

# Northwest District

July 1, 2022 - June 30, 2023

<u>County</u>	<u>Route</u>	<u>Job</u> <u>Number</u>	<u>Description</u>	<u>Length</u>	<u>Lane</u> <u>Miles</u>	<u>Number of</u> <u>Bridges</u>	<u>Est Total</u> <u>Cost</u> <u>(\$1000)</u>
<b>ASSET MANAGEMENT</b>							
VARIOUS	Various	1P3373	Add turn lanes at intersection with Rte. EE north of Cameron.	0	0	0	833
VARIOUS	Various	NW0025	Job order contracting for concrete pavement repair on various routes in the Northwest district.	0	0	0	2,150
<b>ASSET MANAGEMENT Projects</b>			<b>42</b>		<b>1,537.16</b>	<b>47</b>	<b>122,257</b>



# Fiscal Years 2024 - 2027 Construction Program

# Northwest District

July 1, 2023 - June 30, 2027

<u>County</u>	<u>Route</u>	<u>Job</u> <u>Number</u>	<u>Description</u>	<u>Length</u>	<u>Lane</u> <u>Miles</u>	<u>Number of</u> <u>Bridges</u>	<u>Est Total</u> <u>Cost</u> <u>(\$1000)</u>
<b>ASSET MANAGEMENT</b>							
ANDREW	IS 29	1I3262	Bridge rehabilitation over Mill Creek 2.2 miles north of Rte. K near Amazonia. Project involves bridges A1290 in the northbound and southbound lanes.	0.046	0.184	2	2,568
ANDREW	MO 48	1S3413	Bridge rehabilitation on various bridges in Andrew, Buchanan, Caldwell, Carroll, Chariton, Clinton, Daviess, Gentry, Grundy, Harrison, Linn, Livingston, Mercer, Nodaway, Putnam, and Sullivan Counties. Safe and Sound bridges.	1.836	3.752	46	2,509
ANDREW	RT B	NW0008	Bridge rehabilitation on bridges in Atchison County, Andrew County, Buchanan County, and Holt County. Project involved bridges R0274, A1782, A2280, A2582, N0811, and A1906.	0.363	0.726	6	4,143
ANDREW	RT B	NW0047	Bridge rehabilitation over One Hundred and Two River 0.8 mile west of Bolckow. Project involves bridge A1251.	0.296	0.592	1	1,625
ANDREW	RT DD	1S3415	Bridge rehabilitation on various bridges in Andrew Co., Atchison Co., Daviess Co., DeKalb Co., Holt Co., and Nodaway Co. Safe and Sound bridges.	1.82	3.64	47	1,940
ATCHISON	MO 111	NW0006	Bridge replacement over Pike Creek Drainage Ditch 1.2 miles north of Rte. Z near Corning. Project involves bridge X0170.	0.011	0.011	1	686
ATCHISON	US 136	1P3391	Bridge washing over the Missouri River at Brownsville, Nebraska. Project involves bridge L0098.	0.226	0.452	1	47
ATCHISON	US 136	NW0021	Pavement resurfacing from I-29 to the Tarkio River and from the Little Tarkio Creek Bridge to Rte. 71.	23.695	47.464	0	7,130
ATCHISON	US 275	NW0055	Bridge replacement over the West Fork of High Creek, and over High Creek near Rte. T. Project involves bridge J0221 and J0222.	0.22	0.44	2	2,844
ATCHISON	IS 29	NW0060	Pavement resurfacing from Iowa State Line to Rte. 111 near Rock Port.	16.257	66.671	0	11,658

# Fiscal Years 2024 - 2027 Construction Program

# Northwest District

July 1, 2023 - June 30, 2027

<u>County</u>	<u>Route</u>	<u>Job Number</u>	<u>Description</u>	<u>Length</u>	<u>Lane Miles</u>	<u>Number of Bridges</u>	<u>Est Total Cost (\$1000)</u>
<b>ASSET MANAGEMENT</b>							
ATCHISON	IS 29	1I3280	Bridge rehabilitation over Mill Creek 0.2 mile south of Rte. Z near Corning. Project involves bridge A2714.	0.03	0.118	1	2,228
ATCHISON	IS 29	NW0018	Job Order Contracting for pavement repair from the Iowa State line to Platte County line. Includes I-229 in Andrew and Buchanan Counties.	107.783	441.411	0	1,115
ATCHISON	MO 46	NW0005	Bridge replacement over Little Tarkio Creek 0.4 mile west of Rte. MM near Fairfax. Project involves bridge T0103.	0.027	0.054	1	1,474
ATCHISON	MO 46	NW0041	Pavement resurfacing from Rte. 59 near Fairfax to Rte. 113 near Burlington Junction.	16.219	32.438	0	1,745
ATCHISON	US 59	1S3326	Pavement resurfacing from Rte. 46 near Fairfax to 1.1 miles west of Rte. O near Oregon.	36.463	72.926	0	4,344
BUCHANAN	MO 116	NW0035	Pavement resurfacing from Rte. 59 near Rushville to Rte. 169.	29.6	59.2	0	2,792
BUCHANAN	US 169	NW0036	Pavement preservation treatments in Buchanan, DeKalb, and Nodaway Counties.	24.917	91.211	0	1,742
BUCHANAN	US 169	NW0016	Pavement resurfacing from Rte. FF to Clay County and Rte. U from west of Stockyards Expressway to end of state maintenance.	29.954	60.074	0	5,852
BUCHANAN	US 169	NW0045	Intersection improvements at Riverside Terrace, 0.6 miles south of Rte. AC.	0.5	1	0	2,621
BUCHANAN	IS 229	NW0033	Pavement resurfacing from 22nd Street (Rte. 371) to I-29 in St. Joseph.	2.774	11.287	0	1,614

# Fiscal Years 2024 - 2027 Construction Program

# Northwest District

July 1, 2023 - June 30, 2027

<u>County</u>	<u>Route</u>	<u>Job Number</u>	<u>Description</u>	<u>Length</u>	<u>Lane Miles</u>	<u>Number of Bridges</u>	<u>Est Total Cost (\$1000)</u>
<b>ASSET MANAGEMENT</b>							
BUCHANAN	IS 29	NW0051	Pavement resurfacing on I-29 from Pigeon Creek to the Platte County line near Faucett.	8.608	34.703	0	5,791
BUCHANAN	US 36	NW0063	Pavement resurfacing on eastbound lane from east of Rte. AC to east of Rte. 31 north near St. Joseph..	10.99	44.292	0	3,166
BUCHANAN	US 59	NW0002	Intersection improvements at Rte. 752 and Rte. U in St. Joseph. \$999,829 from DEMO ID MO249, \$950,000 from FY 2009 IMD Funds	0.235	0.569	0	6,179
BUCHANAN	RT AC	1S3030	Bridge rehabilitation over Rte. 36 in St. Joseph. Project involves bridge A2822.	0.054	0.134	1	2,010
BUCHANAN	CST COOK RD	1I3330	Bridge rehabilitation over I-29 in St. Joseph. Project involves bridge A0700.	0.041	0.041	1	1,166
BUCHANAN	RT DD	NW0048	Bridge rehabilitation over Bee Creek near Faucett. Project involves bridge A2581.	0.053	0.106	1	668
BUCHANAN	CST GENE FIELD RD	1I3332	Bridge rehabilitation over I-29 in St. Joseph. Project involves bridge A0701.	0.042	0.084	1	1,433
CALDWELL	US 36	NW0037	Pavement preservation treatment in Caldwell, Daviess, Grundy, and Linn Counties.	41.513	141.87	0	2,561
CALDWELL	RT D	1S3414	Bridge replacement over Shoal Creek 3.5 miles north of Rte. HH and on Rte. E over Tom Creek 1.0 mile east of Rte. 13. Project involves bridge P0428 and N0318.	0.394	0.788	2	2,810
CARROLL	MO 10	NW0015	Pavement preservation treatment in Carroll Co. and on Rte. 136 (Gentry Co.) and from US 169 from 0.8 miles east of Rte. 169 to west of Rte. C in Albany.	21.518	43.036	0	699

# Fiscal Years 2024 - 2027 Construction Program

# Northwest District

July 1, 2023 - June 30, 2027

<u>County</u>	<u>Route</u>	<u>Job</u> <u>Number</u>	<u>Description</u>	<u>Length</u>	<u>Lane</u> <u>Miles</u>	<u>Number of</u> <u>Bridges</u>	<u>Est Total</u> <u>Cost</u> <u>(\$1000)</u>
<b>ASSET MANAGEMENT</b>							
CARROLL	MO 139	NW0030	Upgrade pedestrian facilities to comply with the ADA Transition plan in Carroll and Chariton Counties. Cities include Hale, Norborne, and Bosworth in Carroll Co., and Keytesville, Sumner, Mendon and Rothville in Chariton Co.	2.479	4.958	0	2,972
CARROLL	RT B	NW0010	Bridge rehabilitation in Carroll County, Chariton County, and Livingston County. Project involves bridge R0470, N0826, N0727, N0857, A1889, and L0548.	0.947	1.894	6	3,758
CLINTON	US 69	NW0042	Pavement resurfacing from Rte. 116 near Lathrop to the Clay County line.	7.015	14.03	0	860
CLINTON	RT H	NW0029	Pavement resurfacing in Andrew County (Rte. CC, Rte. V, Rte. Z), Buchanan County (Rte. CC, , Rte. NN, Rte. Z), Clay County (Rte. J), Clinton County (Rte. H, Rte. J, Rte. NN, Rte. O), DeKalb County (Rte. D, Rte. F, Rte. V), and Gentry County (Rte. D)	82.671	165.342	0	7,404
DAVIESS	MO 190	NW0031	Bridge replacement over Clear Creek 0.3 miles from Rte. V near Lock Springs. Project involves bridge S0442.	0.028	0.056	1	1,340
DAVIESS	IS 35	NW0032	Pavement resurfacing on I-35 from Rte. C near Pattonsburg to Rte. 69.	9.413	38.206	0	9,684
DAVIESS	MO 6	NW0062	Pavement resurfacing west of Rte. V to the Grundy County Line near Jamesport.	8.465	17.089	0	2,473
DEKALB	US 36	NW0003	Pavement preservation treatment in westbound lanes from 0.8 miles east of Rte. 31 to Reservoir Road and eastbound lanes from 2.0 miles west of Rte. C to the Caldwell County line near Cameron.	5.52	43.716	0	930
DEKALB	MO 6	NW0038	Pavement resurfacing from Rte. 31 to Rte. 69 near Altamont.	22.77	45.629	0	2,855
GENTRY	US 136	1P3235	Pavement resurfacing from Stanberry to 0.7 mile east of Rte. 169 and from 0.6 mile east of Rte. C in Albany, to Rte. 13 near Bethany. Two disconnected sections.	24.742	49.54	0	5,241

# Fiscal Years 2024 - 2027 Construction Program

# Northwest District

July 1, 2023 - June 30, 2027

<u>County</u>	<u>Route</u>	<u>Job</u> <u>Number</u>	<u>Description</u>	<u>Length</u>	<u>Lane</u> <u>Miles</u>	<u>Number of</u> <u>Bridges</u>	<u>Est Total</u> <u>Cost</u> <u>(\$1000)</u>
<b>ASSET MANAGEMENT</b>							
GENTRY	RT B	NW0009	Bridge rehabilitation in Daviess County, Gentry County, Harrison County, and Worth County. Project involves bridge A1589, A1874, A0729, A2291, and A1048.	0.539	0.805	6	5,590
GENTRY	RT YY	NW0007	Bridge replacement over Bear Creek 1.8 miles north of Rte. 169 near Gentry. Project involves bridge H0551.	0.116	0.232	1	1,701
GRUNDY	MO 190	NW0053	Pavement resurfacing from Rte. 46 to Rte. 6 near Jamesport.	11.459	22.918	0	1,210
GRUNDY	RT E	NW0013	Bridge rehabilitation in Grundy County and Linn County. Project involves bridge X0153, P0891, and A1802.	0.676	1.352	4	1,595
HARRISON	IS 35	NW0052	Pavement resurfacing from Iowa State line to Rte. N near Eagleville.	7.875	32.729	0	8,924
HARRISON	IS 35	1I3437	Pavement preservation treatment from Rte. N to Rte. 136 in Bethany.	14.037	57.389	0	710
HARRISON	IS 35	NW0017	Job Order Contracting for pavement repair from the Iowa State line to the Clay County line.	81.29	332.701	0	1,124
HARRISON	US 69	NW0057	Bridge replacement over Zadie Branch 1.0 mile west of I-35. Project involves bridge L0267.	0.165	0.33	1	439
HARRISON	RT N	NW0058	Bridge rehabilitation over East Fork Big Creek 1.6 miles east of I-35. Project involves bridge A2402.	0.469	0.938	1	1,532
HOLT	MO 111	NW0056	Bridge replacement over the Tarkio River near Craig. Project involves bridge T0104.	0.359	0.718	1	1,582



# Fiscal Years 2024 - 2027 Construction Program

# Northwest District

July 1, 2023 - June 30, 2027

<u>County</u>	<u>Route</u>	<u>Job</u> <u>Number</u>	<u>Description</u>	<u>Length</u>	<u>Lane</u> <u>Miles</u>	<u>Number of</u> <u>Bridges</u>	<u>Est Total</u> <u>Cost</u> <u>(\$1000)</u>
<b>ASSET MANAGEMENT</b>							
HOLT	US 159	1P3383	Payment to Nebraska DOT for bridge rehabilitation over the Missouri River, near Rulo Nebraska. Project involves bridge A7698.	0.462	0.924	1	353
HOLT	US 159	1S3329	Pavement resurfacing from Little Tarkio Creek to I-29 near Mound City.	6.399	12.798	0	2,064
HOLT	IS 29	NW0050	Pavement resurfacing on I-29 from Rte. 118 to Rte. W.	15.09	61.417	0	10,266
HOLT	IS 29	NW0061	Pavement resurfacing on I-29 from Rte. 59 to Rte. 118.	9.32	38.108	0	19,827
HOLT	IS 29	1I3317	Pavement resurfacing from Rte. 59 north of Nodaway River to Bus. 71 north of St. Joseph.	14.027	57.941	0	8,242
HOLT	US 59	NW0019	Repair slide 1.1 miles south of Rte. 111 near Oregon.	0.1	0.2	0	2,035
LINN	MO 5	NW0054	Pavement resurfacing on Rte. 5 from Rte. 36 to Rte. 6 north near Milan.	32.476	65.154	0	9,388
MERCER	US 136	1P3226	Pavement resurfacing from Harrison County line to Rte. 65 in Princeton.	11.979	23.958	0	2,725
MERCER	US 136	1S3442	Pavement resurfacing from Rte. C to Rte. 5 west of Unionville.	24.175	48.91	0	3,053
MERCER	US 65	1S3438	Upgrade pedestrian facilities to comply with ADA Transition Plan in cities in Mercer and Putnam Counties. Towns involved are Mercer, Princeton, South Lineville, and Powersville. \$776,000 Statewide Transportation Alternatives funds.	1.276	2.552	0	3,014

# Fiscal Years 2024 - 2027 Construction Program

# Northwest District

July 1, 2023 - June 30, 2027

<u>County</u>	<u>Route</u>	<u>Job</u> <u>Number</u>	<u>Description</u>	<u>Length</u>	<u>Lane</u> <u>Miles</u>	<u>Number of</u> <u>Bridges</u>	<u>Est Total</u> <u>Cost</u> <u>(\$1000)</u>
<b>ASSET MANAGEMENT</b>							
MERCER	RT D	NW0026	Bridge replacements in Carroll, Chariton, Grundy, Linn, Livingston, Mercer, Putnam, and Sullivan counties. Design-build project.	1.08	2.302	34	27,571
MERCER	RT E	NW0014	Bridge rehabilitation in Mercer County, Putnam County, and Sullivan County. Project involves bridge A2636, N0254, P0833, and N0973.	0.901	1.802	5	2,290
MERCER	RT E	NW0059	Bridge rehabilitation over Little Medicine Creek 2 miles west of Rte. 139 near Harris. Project involves bridge A2636.	0.402	0.804	1	3,100
NODAWAY	US 136	NW0034	Pavement resurfacing from Rte. 46 south of Ravenwood to Rte. J.	7.354	14.708	0	1,946
NODAWAY	US 71	NW0044	Pavement resurfacing from the Iowa State line to Rte. 148, north of Maryville.	21.545	43.09	0	6,146
NODAWAY	RT NN	NW0028	Pavement resurfacing on routes in Andrew, Holt and Nodaway Counties. Routes include Rte. Y (Andrew Co.); Rte. C (Holt Co.); Rte.'s NN, AH, WW, AB, JJ, N and Y (Nodaway Co.)	78.237	156.474	0	6,873
NODAWAY	RT VV	NW0046	Bridge replacement over Platte River 0.4 miles west of Rte. AH near conception Junction. Project involves bridge R0014.	0.207	0.414	1	2,867
PUTNAM	US 136	NW0043	Pavement resurfacing from Rte. 5 west of Unionville to Rte. N at Livonia.	17.838	35.676	0	2,949
PUTNAM	MO 5	1P3246	Pavement resurfacing from Iowa State line to Rte. 136 in Unionville.	8.435	16.87	0	2,590
PUTNAM	MO 5	NW0040	Pavement resurfacing and add rumblestripes from Rte. 136 east of Unionville to Rte. 6 north of Milan. \$770,000 in Open Container funds.	20.667	41.334	0	10,049

# Fiscal Years 2024 - 2027 Construction Program

# Northwest District

July 1, 2023 - June 30, 2027

<u>County</u>	<u>Route</u>	<u>Job Number</u>	<u>Description</u>	<u>Length</u>	<u>Lane Miles</u>	<u>Number of Bridges</u>	<u>Est Total Cost (\$1000)</u>
<b>ASSET MANAGEMENT</b>							
SULLIVAN	MO 129	1P3168	Upgrade pedestrian facilities to comply with the ADA Transition Plan in Green City. \$135,000 Statewide Transportation Alternatives funds.	1.19	2.38	0	986
VARIOUS	Various	NW0065	Job order contracting for guardrail and guard cable repair on various major routes in the NW District.	0	0	0	2,131
WORTH	US 169	NW0049	Bridge rehabilitation over Middle Fork Grand River 2.3 miles south of Grant City. Project involves bridge A0448.	0.886	1.772	1	1,425
WORTH	US 169	1P3304	Pavement resurfacing from the Iowa State line to Rte. 46 at Grant City.	5.863	11.726	0	1,461
WORTH	MO 46	NW0020	Bridge replacement over Marlowe Branch and over the West Fork Grand River. Project involves bridge J0024 and X0142.	0.074	0.148	2	3,024
<b>ASSET MANAGEMENT Projects</b>					<b>2,631.31</b>	<b>180</b>	<b>285,459</b>

## Fiscal Years 2023 - 2027

## Totals Northwest District

District	Number of Projects	Length	Lane Miles	Number of Bridges	Est Total Cost(\$1000)
NORTHWEST	117	1,607.90	4,168.47	227	407,716
Other Projects*	2				25
Garvee Payments**	1				143,557
<b>Totals</b>	<b>120</b>				<b>551,298</b>

\*Other projects are not considered Asset Management or Capital Improvement projects therefore included as total only. Other projects include such things as emergency response operations, Intelligent Transportation System (ITS) operations, and on-call work zone enforcement.

\*\*GARVEE Payments are debt repayments for Safe and Sound, I-64 and Mississippi River Bridge. Includes programmed totals prior to fiscal year 2023.

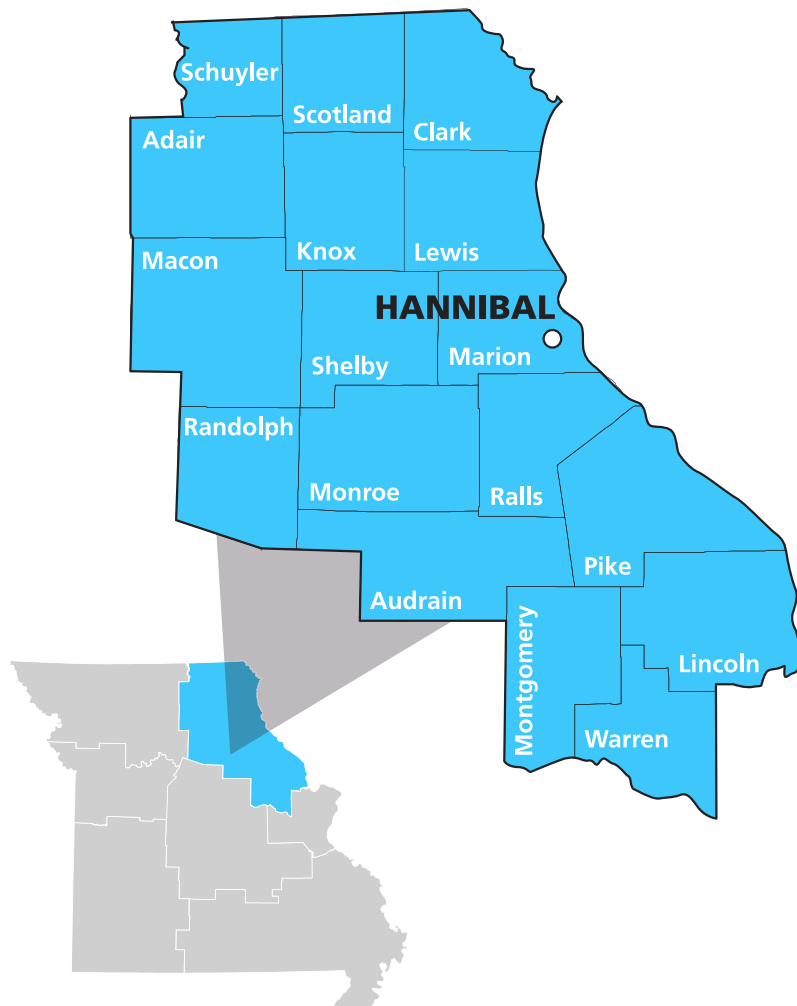
### Included in Totals above

**\$48,649 of Projects at Risk**

**\$34,011 of Projects at Risk**

# NORTHEAST DISTRICT

## Contact Information



### MoDOT Northeast District Office

1711 S. Highway 61  
Hannibal, MO 63401

(573) 248-2490

**District Engineer:**  
Paula Gough

# Fiscal Year 2023 - Construction Program

# Northeast District

July 1, 2022 - June 30, 2023

<u>County</u>	<u>Route</u>	<u>Job Number</u>	<u>Description</u>	<u>Length</u>	<u>Lane Miles</u>	<u>Number of Bridges</u>	<u>Est Total Cost (\$1000)</u>
<b>ASSET MANAGEMENT</b>							
ADAIR	MO 6	2P2193	Bridge replacement over Chariton River 1 mile east of Rte. 149 near Novinger. Project involves bridge L0534.	0.172	0.344	1	5,403
ADAIR	RT A	NE0135	Bridge deck sealing in Adair, Schuyler, Scotland, Clark, Knox, Lewis and Shelby Cos. Bridges B0113, B0114, B0118, B0177, B0178, B0179, B0181, B0182, B0183, B0184, B0185, B0186, B0187, B0580, B0188, B0141, B0143, B0144, B0160, B0161, B0162, B0217, B0218, B0219, B0221.	0.984	1.968	25	1,503
ADAIR	RT B	2S3449	Bridge replacement over Hazel Creek 3.8 miles south of Rte. K near Fegley. Project involves P0092.	0.034	0.068	1	1,338
AUDRAIN	US 54	2P3406	Bridge painting over West Fork Cuivre River and on Rte. 61 over Norfolk Southern Railroad and over Bear Creek in Ralls County. Project involves bridges G0870, A1060 and A1061.	0.099	0.528	3	536
CLARK	US 136	2P3335	Pavement resurfacing from 2.5 miles east of Rte. BB to Rte. 61 near Alexandria (two disconnected sections).	19.014	38.206	0	6,013
CLARK	MO 81	2S3338	Pavement resurfacing from Iowa State line to Rte. 136 at Kahoka.	14.284	28.568	0	1,638
LEWIS	MO 16	2S3328	Bridge rehabilitation over Rte. 61 0.7 mile north of Rte. P at Canton. Project involves bridge A3381.	0.093	0.186	1	680
LEWIS	RT P	2S3327	Bridge rehabilitation over Rte. 61 0.7 mile south of Rte. 16 at Canton. Project involves bridge A3382.	0.083	0.166	1	530
LINCOLN	MO 147	2S3375	Pavement resurfacing from beginning of state maintenance to Rte. 47 near Troy.	2.333	4.666	0	267
LINCOLN	MO 47	2P3304	Pavement resurfacing from Rte. A in Hawk Point to 0.2 mile north of I-70 in Warrenton.	10.523	21.046	0	2,635

# Fiscal Year 2023 - Construction Program

# Northeast District

July 1, 2022 - June 30, 2023

<u>County</u>	<u>Route</u>	<u>Job</u> <u>Number</u>	<u>Description</u>	<u>Length</u>	<u>Lane</u> <u>Miles</u>	<u>Number of</u> <u>Bridges</u>	<u>Est Total</u> <u>Cost</u> <u>(\$1000)</u>
<b>ASSET MANAGEMENT</b>							
LINCOLN	MO 47	2P3393	Pavement resurfacing from Rte. 79 to 0.7 mile east of Rte. 61 near Troy.	12.747	25.494	0	3,018
LINCOLN	MO 47	NE0023	Bridge preventive maintenance over Cuivre River 1.3 miles east of Rte. 61 near Troy. Project involves bridge A5595.	0.213	0.426	1	187
LINCOLN	RT F	NE0007	Pavement resurfacing from Rte. 61 to Rte. W near Whiteside.	7.207	14.414	0	593
LINCOLN	RT JJ	2S3387	Pavement resurfacing from Rte. W to Rte. 79 near Elsberry.	8.035	16.07	0	771
LINCOLN	RT W	2S3377	Pavement preservation treatment from Rte. KK to Rte. 47 near Troy.	4.02	8.04	0	287
MACON	MO 156	2S3266	Pavement resurfacing from Rte. 149 to Rte. 6 in Lewis County at Ewing (two disconnected sections).	53.051	106.102	0	5,095
MARION	MO 79	2P3357	Bridge replacement over Lyon Street, Warren Barrett Drive, BNSF Railroad and Bear Creek 0.4 mile north of Rte. T in Hannibal. Project involves bridge A1044.	0.29	0.58	1	7,847
MONROE	RT D	2S3244	Bridge rehabilitation over South Fork Salt River 0.9 mile west of Rte. E near Santa Fe. Project involves bridge R0494.	0.093	0.186	1	934
MONROE	RT J	2S3257	Bridge rehabilitation over Middle Fork Salt River 0.5 mile east of Rte. OO near Duncans Bridge. Project involves bridge X0624.	0.073	0.146	1	680
MONROE	RT M	2S3147	Bridge replacement over Milligan Creek 0.9 mile west of Rte. Y near Middle Grove. Project involves bridge T0382.	0.065	0.13	1	1,176

# Fiscal Year 2023 - Construction Program

# Northeast District

July 1, 2022 - June 30, 2023

<u>County</u>	<u>Route</u>	<u>Job</u> <u>Number</u>	<u>Description</u>	<u>Length</u>	<u>Lane</u> <u>Miles</u>	<u>Number of</u> <u>Bridges</u>	<u>Est Total</u> <u>Cost</u> <u>(\$1000)</u>
<b>ASSET MANAGEMENT</b>							
MONROE	RT Z	3S2164	Bridge rehabilitation over Brush Creek 1.9 miles north of Rte. D near Strother. Project involves bridge R0056.	0.024	0.048	1	530
MONTGOMERY	MO 161	2S3356	Upgrade pedestrian facilities to comply with the ADA Transition Plan in Montgomery City and in Middletown and Rte. CC and Rte. ZZ in Wellsville. \$220,000 Statewide Transportation Alternatives funds.	0.536	0.526	0	598
MONTGOMERY	MO 19	2P3090	Add roundabouts at interchange over I-70 near New Florence. Project involves bridge A0986. \$808,000 Open Container and \$443,195 private developer funds.	0.62	1.34	1	15,122
MONTGOMERY	MO 19	2S3452	Pavement resurfacing from 0.4 mile to 0.2 mile north of I-70 and on I-70 North Outer Road from Rte. 161 to 0.1 mile east of Rte. 19 in New Florence.	4.672	9.344	0	1,006
MONTGOMERY	MO 19	NE0022	Bridge deck sealing over the Missouri River and the Loutre River near Hermann. Project involves bridges A6288 and A5624.	0.831	1.704	2	676
MONTGOMERY	IS 70	2I3371	Job Order Contracting for guard cable repair on I-70 in Montgomery and Warren Counties, Rte. 61 in Lincoln County, Rte. T in Ralls County and Rte. 36 in Macon County.	42.194	174.341	0	1,929
MONTGOMERY	IS 70	2I3372	Job Order Contracting for pavement repair from the Callaway County line to the St. Charles County line.	38.595	162.19	0	539
MONTGOMERY	IS 70	NE0143	Job Order Contracting for concrete pavement repair in Montgomery and Warren Counties and on Rte. 61 in Lincoln County.	48.648	204.861	0	1,289
MONTGOMERY	RT Y	2S3392	Pavement preservation treatment from Rte. 19 to Rte. E in Jonesburg.	14.928	29.856	0	458
PIKE	MO 161	2S3215	Pavement resurfacing from Bus. 61 to Rte. M near Middletown.	17.363	34.726	0	2,370



# Fiscal Year 2023 - Construction Program

# Northeast District

July 1, 2022 - June 30, 2023

<u>County</u>	<u>Route</u>	<u>Job</u> <u>Number</u>	<u>Description</u>	<u>Length</u>	<u>Lane</u> <u>Miles</u>	<u>Number of</u> <u>Bridges</u>	<u>Est Total</u> <u>Cost</u> <u>(\$1000)</u>
<b>ASSET MANAGEMENT</b>							
PIKE	MO 161	2S3388	Pavement resurfacing from Rte. M to Rte. I-70 near Danville in Montgomery County.	23.25	46.5	0	2,998
PIKE	US 54	NE0001	Add intersection and turn lanes at Industrial Park 0.8 mile east of Business 54 in Bowling Green. \$880,650 Cost Share funds.	0.5	1	0	1,043
PIKE	BU 61	2S3390	Pavement resurfacing from 0.3 mile south of Rte. UU to roundabout in Bowling Green.	3.574	7.148	0	946
PIKE	US 61	2P3243	Pavement resurfacing from 0.5 mile south of Rte. 19 in Ralls County to 0.5 mile south of Rte. UU near Bowling Green (3 disconnected sections).	5.747	11.984	0	4,761
PIKE	RT NN	2S3378	Pavement resurfacing from Rte. 54 to Rte. 61 near Bowling Green.	11.157	22.314	0	1,143
PIKE	RT UU	2S3389	Pavement preservation treatment from Rte. 61 to Rte. 54 near Louisiana.	8.481	16.962	0	271
RALLS	MO 19	2P3278	Pavement resurfacing from 0.2 mile east of Rte. 61 to Rte. J in Audrain County. Project involves bridges J0429 and B0216.	27.01	54.301	2	8,798
RALLS	MO 19	2P3446	Add intersection turn lanes between Bus Barn Road and Mark Twain Road near Center.	0.44	0.88	0	819
SCHUYLER	US 136	2P0791	Bridge replacement over abandoned railroad 1.2 miles west of Rte. 63 near Lancaster. Project involves bridge A0116.	0.072	0.144	1	695
SCHUYLER	US 136	2P3197	Bridge replacement over North Fork Middle Fabius River 1.1 miles east of Rte. C near Lancaster. Project involves bridge J0690.	0.057	0.114	1	1,421

# Fiscal Year 2023 - Construction Program

# Northeast District

July 1, 2022 - June 30, 2023

<u>County</u>	<u>Route</u>	<u>Job</u> <u>Number</u>	<u>Description</u>	<u>Length</u>	<u>Lane</u> <u>Miles</u>	<u>Number of</u> <u>Bridges</u>	<u>Est Total</u> <u>Cost</u> <u>(\$1000)</u>
<b>ASSET MANAGEMENT</b>							
SCOTLAND	MO 15	2P3249	Bridge replacement over North Fork Wyaconda River 0.4 mile south of Rte. EE near Memphis. Project involves bridge H0898.	0.05	0.1	1	1,134
SCOTLAND	RT H	2S3320	Bridge replacement over North Branch Wyaconda River 3.2 miles east of Rte. 15 near Brock. Project involves bridge X0173.	0.059	0.118	1	1,189
SCOTLAND	RT T	2S3322	Bridge replacement over South Fork Middle Fabius River 4 miles east of Rte. A near Bible Grove. Project involves bridge P0401.	0.065	0.13	1	1,316
SHELBY	MO 15	2P3386	Pavement preservation treatment from Rte. 168 at Shelbyville to just north of Rte. 36 at Shelbina.	7.188	14.376	0	307
VARIOUS	Various	2P3404	Job Order Contracting for guardrail repair at various locations in the Northeast District.	0	0	0	1,608
WARREN	MO 47	2P3216	Pavement resurfacing from 0.1 mile south of Rtes. M and MM in Warrenton to Missouri River Bridge in Washington.	21.698	43.51	0	5,708
WARREN	MO 47	2P3355	Upgrade pedestrian facilities to comply with the ADA Transition Plan in Warrenton and on Rte. J, Rte. F and I-70 North Outer Road in Wright City. \$572,000 Statewide Transportation Alternatives funds.	0.831	2.339	0	1,049
WARREN	RT AA	2S3384	Pavement preservation treatment from I-70 north outer road in Warrenton to end of state maintenance.	3.646	7.382	0	146
WARREN	RT B	2S3379	Pavement resurfacing from I-70 near Pendleton to Rte. 94.	11.925	23.85	0	1,086
WARREN	RT H	2S3383	Pavement preservation treatment from Rte. F to Rte. M near Innsbrook.	3.625	7.25	0	161

# Fiscal Year 2023 - Construction Program

# Northeast District

July 1, 2022 - June 30, 2023

<u>County</u>	<u>Route</u>	<u>Job</u> <u>Number</u>	<u>Description</u>	<u>Length</u>	<u>Lane</u> <u>Miles</u>	<u>Number of</u> <u>Bridges</u>	<u>Est Total</u> <u>Cost</u> <u>(\$1000)</u>
<b>ASSET MANAGEMENT</b>							
WARREN	RT O	2S3380	Pavement resurfacing from Rte. M to Rte. 47 near Marthasville.	10.163	20.326	0	882
WARREN	RT OO	2S3381	Pavement resurfacing from Rte. M to Rte. T near Innsbrook.	1.511	3.026	0	167
WARREN	RT U	2S3382	Pavement preservation treatment from Rte. MM in Warrenton to Rte. 94.	11.589	23.178	0	337
<b>ASSET MANAGEMENT Projects</b>			<b>53</b>		<b>1,193.20</b>	<b>48</b>	<b>103,633</b>

# Fiscal Years 2024 - 2027 Construction Program

# Northeast District

July 1, 2023 - June 30, 2027

<u>County</u>	<u>Route</u>	<u>Job</u> <u>Number</u>	<u>Description</u>	<u>Length</u>	<u>Lane</u> <u>Miles</u>	<u>Number of</u> <u>Bridges</u>	<u>Est Total</u> <u>Cost</u> <u>(\$1000)</u>
<b>ASSET MANAGEMENT</b>							
ADAIR	MO 11	2S3256	Bridge improvement over Mussel Fork 2.6 miles north of Rte. 129 near Winigan. Project involves bridge K0304.	0.075	0.15	1	1,502
ADAIR	MO 3	2S3410	Pavement improvement from Rte. 11 to Rte. 24 in Clifton Hill in Randolph County (three disconnected sections).	52.175	104.35	0	4,792
ADAIR	MO 6	NE0045	Pavement improvement from 1.0 mile east of Rte. 149 at the Chariton River to Bus. 63 in Kirksville.	6.062	12.124	0	230
ADAIR	MO 6	NE0046	Pavement improvement from 0.2 mile east of Rte. 63 to Rte. 15 south junction in Knox County near Edina.	20.866	41.732	0	788
ADAIR	MO 6	NE0142	Bridge improvement over abandoned railroad 0.3 mile east of Rte. B in Kirksville. Project involves bridge A2901.	0.201	0.402	1	580
ADAIR	MO 6	NE0044	Pavement improvement from the Chariton River near Novinger to Rte. 129 in Sullivan County.	15	30	0	373
ADAIR	RT A	NE0140	Bridge improvement over North Fork South Fabius River 1.2 miles east of Rte. J near Willmathsville. Project involves bridge T0885.	0.033	0.066	1	1,508
ADAIR	RT E	NE0141	Bridge improvement over Bear Creek 1.6 miles west of Rte. V near Gibbs. Project involves bridge X0160.	0.021	0.042	1	1,127
ADAIR	RT P	NE0025	Pavement improvement from Bus. 63 to Rte. 63 in Kirksville.	1.562	3.124	0	163
ADAIR	RT V	NE0049	Bridge improvement over North Timber Creek 0.9 mile south of Rte. 6 near Brashear. Project involves Bridge S0393.	0.017	0.034	1	1,169

# Fiscal Years 2024 - 2027 Construction Program

# Northeast District

July 1, 2023 - June 30, 2027

<u>County</u>	<u>Route</u>	<u>Job</u> <u>Number</u>	<u>Description</u>	<u>Length</u>	<u>Lane</u> <u>Miles</u>	<u>Number of</u> <u>Bridges</u>	<u>Est Total</u> <u>Cost</u> <u>(\$1000)</u>
<b>ASSET MANAGEMENT</b>							
AUDRAIN	MO 22	NE0151	Bridge improvement over Kansas City Southern Railroad 0.2 mile west of Rte. 151 west junction, near Sturgeon. Project involves bridge K0672.	0.081	0.162	1	3,055
AUDRAIN	MO 22	2P3095	Pavement improvement and add rumblestripes from 0.1 mile west of Rte. E near Mexico to Rte. F in Boone County. \$132,000 statewide safety.	17.661	35.422	0	3,158
AUDRAIN	RT C	NE0125	Bridge improvement over Goodwater Creek 1.8 miles north of Rte. T near Centrailia. Project involves bridge R0428.	0.018	0.036	1	997
AUDRAIN	RT D	2S3415	Pavement improvement from Rte. Z to 0.1 mile south of Rte. 15 in Mexico.	16.25	32.5	0	1,525
AUDRAIN	RT FF	2S3417	Pavement improvement from Rte. Z to 1 mile east of Rte. 15 in Mexico.	13.568	27.136	0	1,228
AUDRAIN	RT K	2S3314	Bridge improvement over Hickory Creek 1.7 miles west of Rte. W near Farber. Project involves bridge X0614.	0.06	0.12	1	1,084
AUDRAIN	RT M	2S3418	Pavement improvement from Rte. FF to Rte. D near Mexico.	2.222	4.444	0	233
CLARK	US 136	NE0155	Bridge improvement over drainage ditch 3.0 miles west of Rte. 61 near Alexandria. Project involves bridge F0955.	0.016	0.032	1	1,334
CLARK	US 61	2P3062	Roadway improvement from the Iowa State line to east of Rte. 136 near Alexandria.	1.65	3.3	0	5,220
CLARK	US 61	2P3353	Pavement improvements from the Iowa State line to 0.5 mile north of Rte. B in Lewis County near LaGrange (nine disconnected sections). Project includes southbound and northbound lanes on Rte. 27 from the Iowa State line to the Rte. 61 interchange.	13.161	91.426	0	4,956

# Fiscal Years 2024 - 2027 Construction Program

# Northeast District

July 1, 2023 - June 30, 2027

<u>County</u>	<u>Route</u>	<u>Job</u> <u>Number</u>	<u>Description</u>	<u>Length</u>	<u>Lane</u> <u>Miles</u>	<u>Number of</u> <u>Bridges</u>	<u>Est Total</u> <u>Cost</u> <u>(\$1000)</u>
<b>ASSET MANAGEMENT</b>							
KNOX	MO 11	NE0024	Pavement improvement from Rte. 15 near Baring to Rte. 129 in Linn County (three disconnected sections).	42.609	85.218	0	4,408
KNOX	MO 151	NE0030	Pavement improvement from Rte. 15 to 0.3 mile north of Rte. 36 near Clarence in Shelby County.	22.702	45.404	0	2,334
KNOX	RT BB	NE0148	Bridge improvement over North River 1.1 miles south of Rte. 15. Project involves bridge P0989.	0.025	0.05	1	1,346
KNOX	RT F	NE0149	Bridge improvement over Little Fabius Creek 3.3 miles west of Rte. 15 near Hurdland. Project involves Bridge P0400.	0.016	0.032	1	937
LEWIS	RT C	NE0027	Pavement improvement from Rte. 6 in Ewing to Rte. B in LaGrange.	14.38	28.76	0	1,484
LEWIS	RT H	NE0150	Bridge improvement over Middle Fabius River 2.3 miles south of Rte. Y. Project involves bridge R0153.	0.06	0.12	1	2,444
LEWIS	RT V	NE0146	Upgrade pedestrian facilities to comply with the ADA Transition Plan from Olive Avenue to 292nd Avenue in Maywood. \$108,000 Statewide Transportation Alternatives funds.	0.484	0.964	0	189
LINCOLN	MO 147	NE0124	Bridge improvement over Little Sugar Creek 1.8 miles north of Rte. 47 near Troy. Project involves L0844.	0.015	0.03	1	857
LINCOLN	MO 47	2P3043	Modify interchange configuration at Rte. 61 in Troy. Project involves bridge A2604.	0.524	1.572	1	20,422
LINCOLN	MO 47	NE0003	Pavement, safety, and shoulder improvements from 0.3 mile west of Rtes. H and J in Troy to Rtes. A and D in Hawk Point.	6.691	13.382	0	20,594

# Fiscal Years 2024 - 2027 Construction Program

# Northeast District

July 1, 2023 - June 30, 2027

<u>County</u>	<u>Route</u>	<u>Job Number</u>	<u>Description</u>	<u>Length</u>	<u>Lane Miles</u>	<u>Number of Bridges</u>	<u>Est Total Cost (\$1000)</u>
<b>ASSET MANAGEMENT</b>							
LINCOLN	MO 79	NE0086	Pavement improvement from Pike County line to Rte. 47 in Winfield.	17.063	34.126	0	2,875
LINCOLN	RT E	2S3407	Pavement improvement from Rte. UU in Silex to Rte. 61.	5.253	10.506	0	223
LINCOLN	RT J	NE0051	Bridge improvement over Big Creek 0.2 mile south of Rte. U South junction. Project involves bridge P0746.	0.084	0.168	1	2,201
MACON	MO 129	NE0018	Pavement improvement from Rte. 36 to the Chariton County line.	6.231	12.462	0	493
MACON	MO 149	NE0138	Urgent culvert and roadway repairs due to flooding over Walnut Creek 1.2 miles south of Rte. 156 near Gifford and over Little Walnut Creek. Project involves culverts X0935 and X0936.	0.009	0.018	2	1,915
MACON	US 63	2P3245	Pavement improvement on southbound and northbound lanes from 0.6 mile south of Rte. YY to 1.8 miles north of Rte. 24 in Randolph County near Moberly (five disconnected sections).	10.099	18.881	0	8,684
MACON	US 63	NE0137	Interchange improvement at Rte. 36 in Macon. Project involves bridge A2043.	0.258	1.29	1	2,002
MACON	RT C	2S3414	Pavement improvement from Rte. 36 to Rte. JJ in Huntsville in Randolph County.	24.111	48.222	0	2,980
MACON	RT J	2S2160	Bridge improvement over Mussel Fork 0.8 mile east of Rte. 129 near New Boston. Project involves bridge N0251.	0.071	0.142	1	1,365
MACON	RT VV	NE0139	Bridge improvement over Burlington Northern Santa Fe Railroad 0.4 mile south of Arctic Road near Hart. Project involves bridge W0404.	0.039	0.078	1	1,654

# Fiscal Years 2024 - 2027 Construction Program

# Northeast District

July 1, 2023 - June 30, 2027

<u>County</u>	<u>Route</u>	<u>Job</u> <u>Number</u>	<u>Description</u>	<u>Length</u>	<u>Lane</u> <u>Miles</u>	<u>Number of</u> <u>Bridges</u>	<u>Est Total</u> <u>Cost</u> <u>(\$1000)</u>
<b>ASSET MANAGEMENT</b>							
MACON	Various	NE0147	Upgrade pedestrian facilities to comply with the ADA Transition Plan at various locations in LaPlata, Gifford, Elmer, Ethel, Callao and College Mound. \$318,000 Statewide Transportation Alternatives funds.	0	0	0	521
MACON	RT YY	NE0058	Pavement improvement from Rte. 63 near Macon to end of state maintenance.	6.286	12.572	0	678
MARION	MO 168	NE0065	Pavement improvement from 0.2 mile east of Rte. JJ to Rte. 61 at Hannibal.	6.68	13.36	0	2,433
MARION	US 24	2P3284	Payment to IDOT for cable inspection on the Quincy Bayview bridge over the Mississippi River. Project involves bridge A4274.	0	0.457	1	750
MARION	US 24	2P3365	Payment to IDOT for deck sealing on the Quincy Bayview bridge over the Mississippi River. Project involves bridge A4274.	0	0.456	1	31
MARION	US 24	NE0109	Payment to IDOT for rehabilitation on Quincy Bayview Bridge over the Mississippi River. Project Involves A4274.	0	0.914	1	11,220
MARION	US 36	2P3354	Pavement improvement on eastbound lanes from 0.9 mile east of Rte. H to 1.8 miles east of Rte. 24 east junction and on westbound lanes from 0.7 mile west of Rte. 61 to 0.5 miles west of Rte. Z near Monroe City.	2.743	42.264	0	1,912
MARION	IS 72	2I3367	Bridge washing on Mark Twain Memorial Bridge over Mississippi River at Hannibal. \$24,000 IDOT funds. Project involves bridge A5054.	0.394	1.6	1	57
MARION	MO 79	2P3412	Pavement improvement from 0.3 mile south of I-72 interchange to 0.5 mile north of Rte. T in Hannibal.	0.943	3.733	0	337
MARION	RT T	NE0012	Pavement improvement from 0.8 mile south of Rte. 79 in Hannibal to Rte. V.	7.683	15.366	0	818



# Fiscal Years 2024 - 2027 Construction Program

# Northeast District

July 1, 2023 - June 30, 2027

<u>County</u>	<u>Route</u>	<u>Job</u> <u>Number</u>	<u>Description</u>	<u>Length</u>	<u>Lane</u> <u>Miles</u>	<u>Number of</u> <u>Bridges</u>	<u>Est Total</u> <u>Cost</u> <u>(\$1000)</u>
<b>ASSET MANAGEMENT</b>							
MONROE	MO 154	NE0037	Pavement improvement from Rte. 24 at Paris to 0.4 mile west of Rte. 19 (two disconnected sections).	22.246	44.526	0	838
MONROE	US 24	NE0047	Culvert improvement from the Randolph County line to Rte. W at Monroe City.	36.539	73.078	0	753
MONROE	RT AA	2S3317	Bridge improvement over Bee Creek 2.9 miles west of Rte. 15 near Paris. Project involves bridge P0826.	0.069	0.138	1	1,254
MONROE	RT AA	NE0153	Bridge improvement over Elk Fork Salt River 3.3 miles south of Rte. 24 near Madison. Project involves bridge R0548.	0.086	0.172	1	1,250
MONTGOMERY	MO 161	NE0126	Bridge improvement over Elkhorn Creek 1.6 miles south of Rte. CC near Buell. Project involves bridge S0368	0.062	0.124	1	1,136
MONTGOMERY	MO 19	NE0006	Pavement improvement from 0.2 mile north of Montgomery City to 1.7 miles south of I-70.	8.88	18.576	0	1,089
MONTGOMERY	MO 19	NE0016	Pavement improvement and rumblestripes from 1.7 miles south of I-70 to 1.2 miles south of Rte. 94 near McKittrick.	13.406	26.931	0	4,119
MONTGOMERY	IS 70	2I3309	Pavement improvement from 1.4 miles east of Rte. F to the St. Charles County line near Foristell.	21.59	90.854	0	22,021
MONTGOMERY	IS 70	NE0128	Job Order Contracting for pavement repair from the Callaway County line to the St. Charles County line.	38.6	162.208	0	570
MONTGOMERY	IS 70	NE0130	Job Order Contracting for guard cable repair on I-70 in Montgomery and Warren Counties, Rte. 61 in Lincoln County, Rte. T in Ralls County and Rte. 36 in Macon County.	42.196	174.363	0	2,040

# Fiscal Years 2024 - 2027 Construction Program

# Northeast District

July 1, 2023 - June 30, 2027

<u>County</u>	<u>Route</u>	<u>Job Number</u>	<u>Description</u>	<u>Length</u>	<u>Lane Miles</u>	<u>Number of Bridges</u>	<u>Est Total Cost (\$1000)</u>
<b>ASSET MANAGEMENT</b>							
MONTGOMERY	RT E	2S3408	Pavement improvement from I-70 to Rte. UU in Silex.	35.398	70.813	0	3,366
MONTGOMERY	RT E	2S3439	Bridge improvement over I-70 in Jonesburg. Project involves bridge A0866.	0.027	0.054	1	4,128
MONTGOMERY	RT F	2S3440	Bridge improvement over I-70 in High Hill. Project involves bridge A0865.	0.036	0.072	1	3,929
MONTGOMERY	RT K	NE0053	Bridge improvement over Dry Fork Creek 1.8 miles west of Rte. 19 near Big Spring. Project involves Bridge L0564.	0.063	0.126	1	2,033
MONTGOMERY	RT K	NE0154	Bridge improvement over Loutre River 0.4 mile west of Rte. 19 near Big Spring. Project involves bridge A0737.	0.055	0.11	1	2,295
MONTGOMERY	RT ZZ	2S3195	Bridge improvement over Little Loutre Creek 0.5 mile south of Rte. RA near Wellsville. Project involves bridge R0638.	0.058	0.116	1	1,055
PIKE	MO 79	NE0014	Pavement improvement from 0.9 mile south of Rte. 54 east junction in Louisiana to Lincoln County line.	21.11	42.22	0	767
PIKE	RT B	NE0015	Pavement improvement from Rte. 61 near Frankford to Rte. 79.	6.342	12.684	0	211
PIKE	RT B	NE0052	Bridge improvement over Peno Creek 0.4 mile west of Rte. 61 near Frankford. Project involves bridge L0242.	0.037	0.074	1	1,775
PIKE	RT D	NE0075	Pavement improvement from Rte. 79 to Rte. 61 in Eolia.	15.092	30.184	0	1,595

# Fiscal Years 2024 - 2027 Construction Program

# Northeast District

July 1, 2023 - June 30, 2027

<u>County</u>	<u>Route</u>	<u>Job</u> <u>Number</u>	<u>Description</u>	<u>Length</u>	<u>Lane</u> <u>Miles</u>	<u>Number of</u> <u>Bridges</u>	<u>Est Total</u> <u>Cost</u> <u>(\$1000)</u>
<b>ASSET MANAGEMENT</b>							
PIKE	RT W	NE0136	Bridge preventative maintenance at various locations in the Northeast District. Project contains bridges B0172, B0173, B0174, B0176, B0193, B0198, B0201, B0203, B0204, B0205, B0206, B0208, B0212, B0213.	0.368	0.736	14	1,251
PIKE	RT W	NE0152	Bridge improvement over Little Ramsey Creek 0.5 mile north of Rte. H in Paynesville. Project involves bridge P0366.	0.02	0.04	1	1,148
RALLS	RT A	NE0011	Pavement improvement from Rte. J to Bus. Rte. 61 near New London.	16.021	32.042	0	482
RALLS	RT B	2S3413	Pavement improvements from Rte. 154 to Rte. 54 in Audrain County 5.2 miles east of Mexico.	19.272	38.544	0	1,783
RALLS	RT F	2S3416	Pavement improvement from Rte. 19 to just north of Daniels Avenue near Vandalia.	16.806	33.612	0	1,628
RALLS	RT J	NE0072	Pavement improvement from Rte. 36 to Rte. 154 in Perry (two disconnected sections).	19.163	38.326	0	2,053
RALLS	RT V	2S3420	Pavement improvement from Bus. 61 in New London to Rte. T.	4.494	8.988	0	462
RANDOLPH	US 24	NE0121	Pavement improvement from the Chariton County line to 1.5 miles west of Rte. C near Huntsville.	7.636	15.272	0	1,703
RANDOLPH	MO 3	2P3411	Pavement improvement from Rte. 24 east junction to Rte. 129 in Roanoke.	9.075	18.15	0	312
RANDOLPH	BU 63	NE0002	Payment to Moberly for ADA Transition Plan improvements and add center turn lane from Burkhart Street to Carpenter Street. \$1,056,161 Cost Share funds.	0.301	0.602	0	1,066

# Fiscal Years 2024 - 2027 Construction Program

## Northeast District

July 1, 2023 - June 30, 2027

<u>County</u>	<u>Route</u>	<u>Job Number</u>	<u>Description</u>	<u>Length</u>	<u>Lane Miles</u>	<u>Number of Bridges</u>	<u>Est Total Cost (\$1000)</u>
<b>ASSET MANAGEMENT</b>							
RANDOLPH	US 63	2P3351	Pavement improvement from 0.3 mile south of Rte. 24 at Moberly to the Boone County line (two disconnected sections).	14.54	30.398	0	2,963
RANDOLPH	RT B	NE0077	Pavement improvement from Rte. 63 near Clark to Rte. 3 near Roanoke in Howard County (two disconnected sections).	18.294	36.588	0	1,979
RANDOLPH	RT BB	NE0079	Pavement improvement from Rte. 3 to Rte. A near Moberly.	10.284	20.568	0	1,090
RANDOLPH	RT DD	NE0040	Pavement improvement from County Road 1650 to Rte. 24 in Moberly.	10.337	20.674	0	1,069
SCHUYLER	US 136	NE0019	Pavement improvement from Rte. 63 to 0.3 mile west of Rte. N near Livonia in Putnam County.	8.175	16.35	0	843
SCHUYLER	MO 202	2S3333	Pavement improvement from Iowa State line to Rte. 63 near Lancaster.	8.546	17.092	0	1,535
SCHUYLER	US 63	2P2212	Pavement improvement from the Iowa State line to 0.6 mile north of Bus. 63 near Kirksville in Adair County.	24.677	49.705	0	8,946
SCHUYLER	RT N	NE0097	Pavement improvement from Iowa State line to Rte. 136 in Downing.	7.981	15.962	0	870
SCOTLAND	MO 15	NE0056	Pavement improvement from the Iowa State line to Rte. 136 east junction in Memphis.	10.821	21.642	0	1,668
SCOTLAND	MO 15	NE0057	Pavement improvement from Rte. 136 west junction at Memphis to Rte. 6 north junction at Edina in Knox County.	22.465	44.93	0	2,716

# Fiscal Years 2024 - 2027 Construction Program

# Northeast District

July 1, 2023 - June 30, 2027

<u>County</u>	<u>Route</u>	<u>Job</u> <u>Number</u>	<u>Description</u>	<u>Length</u>	<u>Lane</u> <u>Miles</u>	<u>Number of</u> <u>Bridges</u>	<u>Est Total</u> <u>Cost</u> <u>(\$1000)</u>
<b>ASSET MANAGEMENT</b>							
SCOTLAND	RT A	2S3324	Bridge improvement over BNSF Railroad 0.3 mile east of Rte. M near Rutledge. Project involves bridge A2740.	0.069	0.138	1	596
SCOTLAND	RT MM	NE0098	Pavement improvement from Rte. 136 in Memphis to Rte. M.	5.238	10.476	0	571
SCOTLAND	RT T	2S3326	Bridge improvement over North Fork Middle Fabius River 1.9 miles west of Rte. 15 near Bible Grove. Project involves bridge A2885.	0.081	0.162	1	763
SHELBY	MO 15	NE0017	Pavement improvement from 0.2 mile south of Rte. 36 to Rte. 154 north junction in Monroe County at Paris.	18.096	36.192	0	579
SHELBY	MO 168	NE0063	Pavement improvement from Rte. 15 to Bus. 61 in Palmyra in Marion County.	31.272	62.544	0	11,520
SHELBY	RT C	NE0067	Pavement improvement from Rte. Z to Rte. 168 near Palmyra in Marion County.	19.006	38.012	0	2,020
SHELBY	RT J	NE0050	Bridge improvement over Tiger Fork 0.6 mile west of Rte. W. Project involves bridge N0015.	0.025	0.05	1	1,349
SHELBY	RT K	NE0029	Pavement improvement from Rte. 15 to Rte. 151 in Shelbyville.	10.657	21.314	0	1,094
SHELBY	RT K	NE0127	Bridge improvement over Black Creek 1.1 miles west of Rte. 15 near Shelbyville. Project involves bridge P0238.	0.061	0.122	1	1,099
VARIOUS	Various	2P3395	Upgrade pedestrian facilities to comply with the ADA Transition Plan at various locations in Louisville, Olney, Elsberry, Eolia and Paynesville. \$138,000 Statewide Transportation Alternatives funds.	0	0	0	257

# Fiscal Years 2024 - 2027 Construction Program

# Northeast District

July 1, 2023 - June 30, 2027

<u>County</u>	<u>Route</u>	<u>Job</u> <u>Number</u>	<u>Description</u>	<u>Length</u>	<u>Lane</u> <u>Miles</u>	<u>Number of</u> <u>Bridges</u>	<u>Est Total</u> <u>Cost</u> <u>(\$1000)</u>
<b>ASSET MANAGEMENT</b>							
VARIOUS	Various	2P3396	Upgrade pedestrian facilities to comply with the ADA Transition Plan at various locations in Mexico and Farber. \$541,000 Statewide Transportation Alternatives funds.	0	0	0	1,007
VARIOUS	Various	NE0132	Job Order Contracting for guardrail repair at various locations in the Northeast District.	0	0	0	1,362
VARIOUS	Various	NE0145	Upgrade pedestrian facilities to comply with the ADA Transition Plan at various locations in Greentop, Glenwood, Queen City, Coatesville, Brashear and Gibbs. \$204,000 Statewide Transportation Alternatives funds.	0	0	0	346
WARREN	RT A	2S3438	Bridge improvement over I-70 near Pendleton. Project involves bridge R0069.	0.037	0.074	1	3,798
<b>ASSET MANAGEMENT Projects</b>		<b>104</b>			<b>2,155.48</b>	<b>53</b>	<b>251,338</b>

# Fiscal Years 2024 - 2027 Construction Program

# Northeast District

July 1, 2023 - June 30, 2027

<u>County</u>	<u>Route</u>	<u>Job</u> <u>Number</u>	<u>Description</u>	<u>Length</u>	<u>Lane</u> <u>Miles</u>	<u>Number of</u> <u>Bridges</u>	<u>Est Total</u> <u>Cost</u> <u>(\$1000)</u>
<b>CAPITAL IMPROVEMENT</b>							
AUDRAIN	US 54	2P3447	Scoping for roadway improvement between Bus. 54 and Rte. 79 in Louisiana.	55.35	111.122	0	2,000
LINCOLN	US 61	NE0004	Corridor and safety improvement from 0.2 mile north of Rtes. V and K to 0.2 mile south of Creech Lane.	2.895	8.778	0	22,575
LINCOLN	US 61	NE0144	Safety and intersection improvement at Rte. B and Rte. E near Troy.	0.7	2.802	0	18,437
MONTGOMERY	IS 70	2I3226Z	Payback for MTFC loan to add eastbound and westbound climbing lanes, replace westbound bridge over Loutre River Overflow from 1.1 miles east of Rte. N to 0.3 mile west of Rte. 161 near Mineola. Total cost of \$3,878,000 with payments from 2024 to 2030.	4.098	19.899	0	2,216
VARIOUS	US 6	NE0005	Scoping for Hannibal Expressway (Environmental Study) from Rte. F in Marion County to south of Rte. M in Ralls County.	0	9.8	0	1,500
<b>CAPITAL IMPROVEMENT Projects</b>					<b>152.40</b>	<b>0</b>	<b>46,728</b>

## Fiscal Years 2023 - 2027

## Totals Northeast District

District	Number of Projects	Length	Lane Miles	Number of Bridges	Est Total Cost(\$1000)
NORTHEAST	162	1,429.37	3,501.08	101	401,699
Other Projects*	3				32
Garvee Payments**	1				83,810
<b>Totals</b>	<b>166</b>				<b>485,541</b>

\*Other projects are not considered Asset Management or Capital Improvement projects therefore included as total only. Other projects include such things as emergency response operations, Intelligent Transportation System (ITS) operations, and on-call work zone enforcement.

\*\*GARVEE Payments are debt repayments for Safe and Sound, I-64 and Mississippi River Bridge. Includes programmed totals prior to fiscal year 2023.

### Included in Totals above

\$44,493 of Projects at Risk

\$49,245 of Projects at Risk



# KANSAS CITY DISTRICT

## Contact Information



### MoDOT Kansas City District Office

600 NE Colbern Rd.  
Lee's Summit, MO 64086

(816) 622-6500

**District Engineer:**  
Chris Redline

# Fiscal Year 2023 - Construction Program

# Kansas City District

July 1, 2022 - June 30, 2023

<u>County</u>	<u>Route</u>	<u>Job Number</u>	<u>Description</u>	<u>Length</u>	<u>Lane Miles</u>	<u>Number of Bridges</u>	<u>Est Total Cost (\$1000)</u>
<b>ASSET MANAGEMENT</b>							
CASS	E OR 49	4S3449	Bridge rehabilitation over East Fork Creek, 0.6 mile east of Overpass Road and 0.6 mile east of Indian Springs Road. Project involves bridge A2293.	0.101	0.202	1	730
CASS	W OR 49	4S3444	Bridge replacement over Grand River, 1.2 miles north of Miller Road and 0.1 mile south of 237th Street. Project involves bridge G0484.	0.026	0.052	1	1,438
CASS	MO 58	4S3272	Add roundabout at Prairie Road. \$1,763,000 Open Container funds.	0.696	1.392	0	2,858
CASS	MO 7	4P3268C	Upgrade pedestrian facilities to comply with the ADA Transition Plan from 163rd St. to Richland Parkway and Rte. VV from Rte. 7 to Lexington Rd. \$886,000 Statewide Transportation Alternatives funds.	3.138	8.395	0	2,700
CASS	MO 7	4P3443	Bridge replacement at I-49, 1.4 miles south of Rte. 2 and 0.9 mile north of 283rd Street and auxiliary lane extension. Project involves bridge A1496.	0.518	2.201	1	13,077
CASS	MO 7	KU0007	Pavement resurfacing from I-49 to 0.3 mile east of Rte. B, in Creighton.	18.053	72.738	0	15,078
CLAY	MO 210	4S3414	Pavement resurfacing from I-435 to 0.3 mile west of Rte. 291.	5.893	24.64	0	4,262
CLAY	MO 210	4S3337	Pavement resurfacing and add guardrail from west of Rte. 291 to Ray County line.	12.037	29.009	0	5,482
CLAY	MO 210	4S3350	Pavement resurfacing from I-29 to just west I-435.	3.691	19.15104	0	3,967
CLAY	MO 269	4S3487	Bridge rehabilitation over the Missouri River from Riverboat Drive to West Access Road. Project involves bridge A5817.	0.841	3.362	1	2,747

# Fiscal Year 2023 - Construction Program

# Kansas City District

July 1, 2022 - June 30, 2023

<u>County</u>	<u>Route</u>	<u>Job</u> <u>Number</u>	<u>Description</u>	<u>Length</u>	<u>Lane</u> <u>Miles</u>	<u>Number of</u> <u>Bridges</u>	<u>Est Total</u> <u>Cost</u> <u>(\$1000)</u>
<b>ASSET MANAGEMENT</b>							
CLAY	IS 29	4I3458B	Bridge rehabilitation over Guinotte Avenue, 0.4 mile south of Missouri River and 0.7 mile north of Rte. 24, and over Bedford Avenue, 1.0 mile south of Rte. 210 and 0.5 mile north of Missouri River. Project involves bridges L0788 and L0789.	0.6	3.876	2	2,336
CLAY	IS 35	KU0008	Concrete pavement repair from Clinton County line to Fishing Creek.	8.208	34.863	0	6,428
CLAY	IS 435	4I3334	Pavement resurfacing from northeast 108th Street to Rte. 69.	6.158	34.007	0	7,387
CLAY	IS 435	4I3335	Pavement resurfacing from Cookingham Drive to 108th Street.	6.581	29.606	0	8,197
CLAY	IS 435	KU0005	Slide repairs at various locations in the urban Kansas City., SB I-435 at 53rd Street, SB I-29 just north of Rte. U, SB I-29 just north of truck parking area and NB I-29 north of Rte. 273.	4.44	10.335	0	2,373
CLAY	MO 92	4P3323C	Replace box culvert 0.1 mile west of Cordell Road between Excelsior Springs and Kearney.	0.041	0.082	0	327
CLAY	MO 92	4P3420	Pavement resurfacing, asphalt entrances and loop detector replacement from Nation Road to east side of Rte. 33. Update ADA ramps at Rte. 33.	1.495	5.751	0	1,590
JACKSON	US 24	4P3409	Pavement resurfacing, guardrail upgrades and adding rumblestrips from Rte. 7 to Rte. 224 near Napoleon.	11.916	44.303	0	5,023
JACKSON	US 24	4S3405	Add turn lanes, improve signage, upgrade pedestrian facilities, upgrade drainage, replace signals and access management from Sterling Avenue to River Boulevard. \$2,793,000 Open Container funds.	0.958	4.053	0	6,829
JACKSON	US 24	4S3405B	Add intersection turn lane and bicycle/pedestrian facilities from River Boulevard to Rte. 291. \$4,491,000 Cost Share, \$3,435,332 STBG-Urban and \$1,680,833 Independence funds.	2.925	12.613	0	10,370

# Fiscal Year 2023 - Construction Program

# Kansas City District

July 1, 2022 - June 30, 2023

<u>County</u>	<u>Route</u>	<u>Job</u> <u>Number</u>	<u>Description</u>	<u>Length</u>	<u>Lane</u> <u>Miles</u>	<u>Number of</u> <u>Bridges</u>	<u>Est Total</u> <u>Cost</u> <u>(\$1000)</u>
<b>ASSET MANAGEMENT</b>							
JACKSON	MO 291	4P3404	Pavement resurfacing from Rte. 78 to 39th Street.	2.25	11.528	0	3,494
JACKSON	MO 350	4S3339	Add turn lanes, pedestrian crosswalks and signals from Laurel Avenue to Westridge Road.	2.585	10.548	0	1,291
JACKSON	IS 435	4I3451	Bridge replacement over 87th Street, 1.1 miles north of Rte. W and 2.2 miles south of Gregory Boulevard. Project involves bridge A1642.	0.199	1.197	2	6,899
JACKSON	MO 7	4S3348	Pavement resurfacing from Rte. 24 to Pink Hill Road.	6.188	15.289	0	2,572
JACKSON	MO 7	4S3429	Pavement resurfacing from Pink Hill Road to Victor Road.	3.318	17.589	0	3,421
JACKSON	IS 70	4I3288	Bridge replacement at Rte. AA and Rte. BB, 4 miles east of Rte. 7 and 3.8 miles west of Rte. F. Project involves twin bridges L0984.	0.3	1.412	2	7,556
JACKSON	CST BLUE RIDGE BLVD	4I3024	Bridge replacement over I-70 in Independence. Project involves bridge L0997.	0.153	0.306	1	2,710
JACKSON	CST BLUE RIDGE BLVD	4I3024B	Modify interchange configuration over I-70 in Independence.	0.078	0.156	0	12,584
JACKSON	CST PITTMAN RD	KU0133	Drainage upgrade from 41st Street to 42nd Street.	0.135	0.27	0	341
JACKSON	CST PROSPECT AVE	4S3374	Bridge replacement over I-70, 0.1 mile south of 13th Street and 0.1 mile north of Truman Road. Project involves bridge A0291.	0.083	0.166	1	11,137

# Fiscal Year 2023 - Construction Program

# Kansas City District

July 1, 2022 - June 30, 2023

<u>County</u>	<u>Route</u>	<u>Job Number</u>	<u>Description</u>	<u>Length</u>	<u>Lane Miles</u>	<u>Number of Bridges</u>	<u>Est Total Cost (\$1000)</u>
<b>ASSET MANAGEMENT</b>							
JACKSON	RT V	4S3351	Pavement resurfacing from Rte. 40 to Rte. 350.	5.159	11.217	0	2,294
JACKSON	RP WYOMING ST TO IS670E	4I3486	Bridge rehabilitation on ramp from Wyoming Street to I-670 eastbound. Project involves bridge A3139.	0.312	0.312	1	1,656
JOHNSON	MO 2	3S3156	Bridge replacement, guardrail and grading over Mineral Creek 2.3 miles east of Rte. 13 and 0.5 mile west of Lee Street in Leeton. Project involves bridge G0095.	0.118	0.236	1	903
JOHNSON	MO 23	3P3085E	Add lighting and replace signage at the intersection of Rte. D.	0.176	0.352	0	188
JOHNSON	MO 23	3S3076	Add turn lane at Whiteman Air Force Base entrance at Spirit Boulevard.	0.175	0.175	0	541
JOHNSON	US 50	3P3095	Bridge rehabilitation over Union Pacific Railroad 1.2 miles east of Rte. 23 and 0.5 mile west of Rte. D. Project involves bridge L0801.	0.16	0.16	1	3,160
JOHNSON	RT WW	3S3173	Bridge replacement over Muddy Creek 0.7 mile east of Rte. 23 and 0.5 mile west of 1101 Road. Project involves bridge N0944.	0.058	0.116	1	1,340
LAFAYETTE	MO 13	3P3118E	Signal improvements at the intersection of Fairground Avenue and the intersection of Rte. FF. \$210,000 Open Container funds.	0	0	0	243
LAFAYETTE	MO 13	KR0141	Pavement resurfacing, guardrail upgrades and replace existing rumble strips from Burns School Road to Rte. 20.	5.27	10.54	0	2,369
LAFAYETTE	N OR 70	4S3394	Pavement resurfacing on disconnected sections of westbound and eastbound I-70 outer roads from 0.7 mile east of Salem Street to Rte. Y.	30.112	60.172	0	5,467

# Fiscal Year 2023 - Construction Program

# Kansas City District

July 1, 2022 - June 30, 2023

<u>County</u>	<u>Route</u>	<u>Job</u> <u>Number</u>	<u>Description</u>	<u>Length</u>	<u>Lane</u> <u>Miles</u>	<u>Number of</u> <u>Bridges</u>	<u>Est Total</u> <u>Cost</u> <u>(\$1000)</u>
<b>ASSET MANAGEMENT</b>							
LAFAYETTE	RT AA	3S3121	Bridge replacement over Branch to City Lake between Airport Road and Country Club Road. Project involves bridge Z0997.	0.08	0.16	1	938
LAFAYETTE	RT T	3S3174	Bridge replacement over I-70, 3.5 miles east of Higginsville. Project involves bridge A0099.	0.06	0.12	1	3,469
PETTIS	MO 127	3S3154	Bridge replacement over Basin Fork Creek 0.6 mile south of Dove Road and 0.7 mile north of Chaney Road. Project involves bridge X0439.	0.4	0.8	1	1,035
PETTIS	MO 52	3P3164	Bridge replacement over South Flat Creek 0.1 mile east of Bennet Road and 1.0 mile west of Rte. E. Project involves bridge H0881.	1.117	1.235	1	1,299
PLATTE	IS 29	4I3450	Bridge replacement over NW 72nd Street. Project involves bridge A1595.	0.722	4.622	2	10,465
PLATTE	MO 45	4P3460	Pavement resurfacing from Buchanan County line to Rte. 273.	13.668	27.499	0	5,580
PLATTE	MO 45	4P3460B	Pavement resurfacing and replacement from Rte. 273 to Moore's Ferry Road.	12.181	24.427	0	14,218
PLATTE	MO 92	4P3329	Payment to KDOT for bridge rehabilitation at Leavenworth (Missouri River bridge on Rte. 92). Project involves twin bridges K0941.	0.2	0.4	1	4,005
RAY	MO 10	3P3198	Bridge replacement over Crooked River, 0.8 mile east of Quarry Road and 0.2 mile west of West 118th Street. Project involves bridge G0949.	0.039	0.078	1	1,837
RAY	MO 210	3S3166	Pavement resurfacing from Clay County line to 0.3 mile west of Pendleton Road.	3.395	6.295	0	1,308

# Fiscal Year 2023 - Construction Program

# Kansas City District

July 1, 2022 - June 30, 2023

<u>County</u>	<u>Route</u>	<u>Job</u> <u>Number</u>	<u>Description</u>	<u>Length</u>	<u>Lane</u> <u>Miles</u>	<u>Number of</u> <u>Bridges</u>	<u>Est Total</u> <u>Cost</u> <u>(\$1000)</u>
<b>ASSET MANAGEMENT</b>							
SALINE	MO 127	3S3163	Bridge replacement over Robertson Creek 0.3 mile south of 257th and 1.0 mile north of 245th Road. Project involves bridge T0068.	0.098	0.116	1	1,096
SALINE	US 65	3P3112	Pavement resurfacing, pedestrian facility upgrades, guardrail upgrades and pavement repair from east of Rte. 24 to Rte. 240 in Marshall.	17.193	34.752	0	6,646
SALINE	US 65	3P3168	Add intersection turn lane at Morrow Street in Marshall. \$549,000 Open Container funds.	0.331	0.662	0	715
SALINE	US 65	3P3112B	Upgrading pedestrian facilities to comply with the ADA Transition Plan at two locations from Pine Street to Rose Street in Malta Bend and from 0.1 mile east of Crescent Drive to 0.1 mile west of Murray Avenue. \$299,000 Statewide Transportation Alternatives funds.	0.475	1.049	0	497
SALINE	US 65	3P3182	Pavement resurfacing, pedestrian facility upgrades, guardrail upgrades, signal upgrades and pavement repair from Rte. 240 to 0.3 mile north of Bus. 65 in Marshall.	3.663	7.988	0	2,322
SALINE	RT EE	3S3155	Bridge replacement over Salt Branch Creek, 1.4 miles south of 230th Road and 0.7 mile north of Rte. 20. Project involves bridge N0100.	0.092	0.184	1	1,065
SALINE	RT K	3S3123	Bridge replacement and ramp redesign over I-70, 0.1 mile south of 126th Road off of Rte EE. Project involves bridge A0128.	0.196	0.196	1	3,597
VARIOUS	Various	4S3383B	Bridge rehabilitation at various locations in the urban Kansas City District.	0	0	0	2,223
VARIOUS	Various	3I3103	Job Order Contracting for guard cable and guardrail repair at various locations in the rural Kansas City District.	0	0	0	2,039
VARIOUS	Various	3P3202	Upgrade pedestrian facilities to comply with the ADA Transition Plan at various locations in the rural Kansas City District. \$523,000 Statewide Transportation Alternatives funds.	0	0	0	704

# Fiscal Year 2023 - Construction Program

# Kansas City District

July 1, 2022 - June 30, 2023

<u>County</u>	<u>Route</u>	<u>Job</u> <u>Number</u>	<u>Description</u>	<u>Length</u>	<u>Lane</u> <u>Miles</u>	<u>Number of</u> <u>Bridges</u>	<u>Est Total</u> <u>Cost</u> <u>(\$1000)</u>
<b>ASSET MANAGEMENT</b>							
VARIOUS	Various	4I3155	Job Order Contracting for guard cable and guardrail repair at various locations in the urban Kansas City District.	0	0	0	6,319
VARIOUS	Various	4P3402	Replace signage at various locations in the urban Kansas City District.	0	0	0	1,205
VARIOUS	Various	4P3468	Bridge rehabilitation at various locations within the urban Kansas City District. Project involves bridge A1268, A1667 and A1674.	0	0	0	2,711
VARIOUS	Various	KU0013	Bridge deck sealing at various locations in the urban Kansas City District.	0	0	0	555
VARIOUS	Various	KU0048	Upgrade lighting, high-mast luminaires, street lighting and underpass luminaires with LED lighting.	0	0	0	5,500
VARIOUS	Various	KU0051	Striping replacement at various locations in Jackson and Cass Counties.	0	0	0	325
<b>ASSET MANAGEMENT Projects</b>		<b>66</b>			<b>592.96</b>	<b>27</b>	<b>255,038</b>



# Fiscal Years 2024 - 2027 Construction Program

# Kansas City District

July 1, 2023 - June 30, 2027

<u>County</u>	<u>Route</u>	<u>Job</u> <u>Number</u>	<u>Description</u>	<u>Length</u>	<u>Lane</u> <u>Miles</u>	<u>Number of</u> <u>Bridges</u>	<u>Est Total</u> <u>Cost</u> <u>(\$1000)</u>
<b>ASSET MANAGEMENT</b>							
CASS	MO 2	KU0049	Pavement resurfacing from Independence Street to Rte. ZZ.	14.3	28.612	0	3,210
CASS	MO 291	4P3488	Add roundabout at Rte. 58 south junction. \$2,106,000 Open Container funds.	0.148	0.383	0	3,130
CASS	MO 58	4P3268D	Upgrade pedestrian facilities to comply with the ADA Transition Plan at various locations in Cass County. \$731,000 Statewide Transportation Alternatives funds.	4.191	11.269	0	3,143
CASS	MO 7	KU0098	Bridge rehabilitation over Big Creek 0.3 mile north of Raffurty Road and 0.9 mile south of First Street near Pleasant Hill. Project involves bridge L0023.	0.143	0.286	1	7,497
CASS	RT D	4S3453	Bridge replacement over Coldwater Road, 0.1 mile south of East 319th Street and 0.3 mile north of 323rd Street. Project involves bridge A2568.	0.111	0.222	1	1,275
CASS	RT D	KU0045	Pavement resurfacing from Rte. 58 to Rte. Y.	9.604	19.208	0	1,173
CASS	RT D	KU0109	Bridge rehabilitation over Massey Creek, 0.9 mile south of 231st Street and 1.1 mile north of Rte. Y. Project involves bridge A2251.	0.048	0.096	1	1,345
CASS	RT VV	KU0044	Pavement resurfacing from Rte. 7 to Rte. E.	4.884	9.771	0	471
CASS	RT VV	KU0112	Pavement resurfacing from Rte. 7 to Rte. E.	4.89601	9.79501	0	482
CASS	RT YY	KU0067	Pavement resurfacing from Rte. Y to Rte. C in Peculiar.	4.205	8.41	0	1,034

# Fiscal Years 2024 - 2027 Construction Program

# Kansas City District

July 1, 2023 - June 30, 2027

<u>County</u>	<u>Route</u>	<u>Job</u> <u>Number</u>	<u>Description</u>	<u>Length</u>	<u>Lane</u> <u>Miles</u>	<u>Number of</u> <u>Bridges</u>	<u>Est Total</u> <u>Cost</u> <u>(\$1000)</u>
<b>ASSET MANAGEMENT</b>							
CLAY	MO 1	4S3412	Pavement resurfacing, upgrade pedestrian facilities and upgrade signals from north of 72nd Street to just north of NE 42nd Street.	3.77	18.517	0	21,651
CLAY	MO 1	KU0046	Pavement resurfacing from Rte. 152 to 72nd St.	2.733	12.889	0	2,012
CLAY	MO 1	KU0096	Upgrade sidewalk under I-35 from NE 43rd Street to NE 44th Street.	0.13	0.611	0	1,032
CLAY	MO 152	KU0052	Pavement resurfacing from Rte. 169 to Rte. 1.	2.294	9.835	0	1,780
CLAY	MO 152	KU0054	Pavement resurfacing from Rte. 1 to I-35.	4.456	21.749	0	3,337
CLAY	US 169	KU0039	Bridge rehabilitation over I-435 and NW Cookingham Drive, 1.3 miles north of NW Shoal Creek Parkway and 0.6 mile south of NW 124th Street. Project involves bridges A3333 and A3345.	0	13.17	2	2,901
CLAY	US 169	KU0099	Bridge rehabilitation over BNSF Railway 2.7 miles north of Harlem Road and 0.6 mile south of Rte. 9. Project involves bridge A4642.	0	0.75	1	15,239
CLAY	US 169	KU0064	Pavement resurfacing from I-29 to the Buck O'Neil Bridge.	4.514	19.462	0	3,903
CLAY	MO 210	KU0111	Bridge rehabilitation over Rte. 269, 0.8 mile east of Walker Road and 0.8 mile west of N Brighton Avenue. Project involves bridges A2175 and A2176.	0.329	1.352	2	9,053
CLAY	IS 29	4I3458	Bridge rehabilitation over Guinotte Avenue, 0.4 mile south of Missouri River and 0.7 mile north of Rte. 24, and over Bedford Avenue, 1.0 mile south of Rte. 210 and 0.5 mile north of Missouri River. Project involves bridges L0788 and L0789.	0.591	3.942	2	42,682

# Fiscal Years 2024 - 2027 Construction Program

# Kansas City District

July 1, 2023 - June 30, 2027

<u>County</u>	<u>Route</u>	<u>Job</u> <u>Number</u>	<u>Description</u>	<u>Length</u>	<u>Lane</u> <u>Miles</u>	<u>Number of</u> <u>Bridges</u>	<u>Est Total</u> <u>Cost</u> <u>(\$1000)</u>
<b>ASSET MANAGEMENT</b>							
CLAY	IS 29	KU0059	Pavement resurfacing from 0.2 mile north of Parvin Road to Rte. 210.	1.33	8.091	0	2,407
CLAY	IS 29	KU0061	Bridge rehabilitation over Parvin Road 0.7 mile north of Rte. 1 and 1.5 miles south of Rte. 210. Project involves bridges L0659 and L0660.	0.324	1.782	2	9,636
CLAY	MO 291	KU0125	Bridge rehabilitation over Union Pacific Railroad 1.2 miles north of Ruth Ewing Road and 0.2 mile south of Leonard Street. Project involves bridge A2503.	0	0.14	1	1,977
CLAY	MO 291	KU0117	Upgrade signals to steel post span wire at Flintlock Road.	0.028	0.126	0	236
CLAY	MO 291	KU0121	Add signal and westbound turn lane at N Sherman Road.	0.021	0.073	0	425
CLAY	IS 35	KU0073	Pavement and shoulder resurfacing from bridge over Pleasant Valley Road to the I-29/I-35 split. Includes ramps at Antioch, Chouteau, Winn, and Rte. 69.	5.799	25.117	0	5,725
CLAY	IS 35	KU0060	Pavement resurfacing from 1.6 mile north of 128th Street to Pleasant Valley Road.	9.558	39.783	0	7,229
CLAY	IS 435	KU0030	Pavement resurfacing from Rte. 69 to the Missouri River.	2.942	18.013	0	6,603
CLAY	US 69	KU0055	Add roundabout at Rte. D in Lawson.	0.078	0.156	0	2,244
CLAY	US 69	KU0097	Upgrade sidewalks from Agnes Avenue to North Cleveland Avenue.	0.508	2.54	0	898

# Fiscal Years 2024 - 2027 Construction Program

# Kansas City District

July 1, 2023 - June 30, 2027

<u>County</u>	<u>Route</u>	<u>Job Number</u>	<u>Description</u>	<u>Length</u>	<u>Lane Miles</u>	<u>Number of Bridges</u>	<u>Est Total Cost (\$1000)</u>
<b>ASSET MANAGEMENT</b>							
CLAY	US 69	4P3465	Remove the pedestrian bridge and upgrade pedestrian facilities from Park Avenue to Randolph Road.	0.799	3.719	0	873
CLAY	US 69	4S3413	Pavement resurfacing from Rte. 92 to McCleary Road.	3.183	8.632	0	2,010
CLAY	MO 9	KU0031	Pavement resurfacing a from North Oak Trafficway to Brookfield Sub. southbound lane only.	1.948	5.843	0	683
CLAY	RT A	KU0070	Pavement resurfacing from Rte. 92 to Liberty city limits.	5.559	11.118	0	963
CLAY	CST BRYANT ST	KU0123	Bridge rehabilitation over I-35, 0.3 mile east of Poe Street and 0.5 mile west of I-435. Project involves bridge L0756.	0.031	0.062	1	2,543
CLAY	RT DD	KU0071	Pavement resurfacing from Litton Way to Rte. 92.	1.733	3.466	0	429
CLAY	RP IS29S TO IS35N	KU0025	Bridge rehabilitation over I-35, 0.2 mile south of Davidson Road and 0.5 mile west of Rte. 1. Project involves bridge A1763.	0	0.155	1	11,245
CLAY	RT N	4S3367	Pavement resurfacing from Seybold Road to Rte. 210.	5.599	11.198	0	925
CLINTON	MO 33	KU0035	Pavement resurfacing from Rte. PP to Rte. 69.	13.11	27.703	0	2,711
JACKSON	MO 12	4P3268G	Upgrade pedestrian facilities to comply with the ADA Transition Plan from Arlington to Spring Street. \$299,000 Statewide Transportation Alternatives funds.	2.4	9.818	0	2,197

# Fiscal Years 2024 - 2027 Construction Program

# Kansas City District

July 1, 2023 - June 30, 2027

<u>County</u>	<u>Route</u>	<u>Job</u> <u>Number</u>	<u>Description</u>	<u>Length</u>	<u>Lane</u> <u>Miles</u>	<u>Number of</u> <u>Bridges</u>	<u>Est Total</u> <u>Cost</u> <u>(\$1000)</u>
<b>ASSET MANAGEMENT</b>							
JACKSON	MO 150	KU0043	Pavement resurfacing from Rte. 291 to Rte. E.	11.805	25.026	0	2,592
JACKSON	MO 150	KU0140	Bridge rehabilitation over Blue River 0.1 mile south of Wyandotte Street in Martin City. Project involves bridges A5495 and A5496.	0.085	0.422	2	7,305
JACKSON	MO 210	KU0132	Upgrade signals at Rte. 291.	0.15	0.663	0	599
JACKSON	US 24	KU0040	Bridge rehabilitation over Fire Prairie Creek and Drainage Ditch from 0.3 mile west of Schuster Road to 0.4 mile east of Burnley Road. Project involves bridges A2721, A2722, A2723, A2724 and A2726.	3.7	8.086	5	1,292
JACKSON	US 24	KU0118	Bridge rehabilitation over Fire Prairie Creek and Drainage Ditch from 0.3 mile west of Schuster Road to 0.4 mile east of Burnley Road. Project involves bridges A2721, A2722, A2723 and A2724	0.6	2.402	4	1,292
JACKSON	US 24	KU0038	Bridge rehabilitation over UP Railway 0.2 mile north of Lake City Buckner Road and 0.3 mile south of Old Lexington Road. Project involves bridge A2725.	0	0.192	1	1,376
JACKSON	MO 269	4S3452	Pavement resurfacing from the Missouri River to Front Street.	0.796	3.235	0	558
JACKSON	MO 291	4P3196	Bridge replacement, rebuild pavement, add sidewalks and realign north ramp of interchange from SE 7th Terrace to SE Oldham Parkway. Project involves bridge A1748. \$10,705,407 Cost Share and \$4,595,665 Lee's Summit funds.	0.158	0.673	1	19,420
JACKSON	MO 291	4P3485	Bridge washing at various locations over the Missouri River in the urban Kansas City District. Project involves bridges L0568, A4757 and A7650.	1.417	5.634	1	168
JACKSON	MO 291	KU0065	Pavement resurfacing from 0.7 mile south of Rte. 150 to Rte. 58.	2.747	5.658	0	2,211

# Fiscal Years 2024 - 2027 Construction Program

# Kansas City District

July 1, 2023 - June 30, 2027

<u>County</u>	<u>Route</u>	<u>Job Number</u>	<u>Description</u>	<u>Length</u>	<u>Lane Miles</u>	<u>Number of Bridges</u>	<u>Est Total Cost (\$1000)</u>
<b>ASSET MANAGEMENT</b>							
JACKSON	MO 291	KU0130	Upgrade signal and turn lane extension from Rte. 78 to Hidden Valley Road.	0.082	0.574	0	514
JACKSON	IS 35	KU0015	Replace sign trusses from Kansas State line to I-670.	2.002	14.308	0	2,301
JACKSON	IS 35	KU0018	Pavement resurfacing from I-70 to Kansas State line.	2.821	17.449	0	3,561
JACKSON	MO 350	4S3410	Pavement resurfacing from 63rd Street to 0.7 mile west of Colbern Road.	5.669	23.196	0	6,096
JACKSON	US 40	4S3347	Pavement and shoulder replacement at the north side of Moore Street.	0.12	0.358	0	281
JACKSON	US 40	KU0066	Corridor improvements and signal upgrades from Cliff Avenue to Little Blue Parkway.	0.666	3.787	0	4,781
JACKSON	US 40	KU0074	Pavement resurfacing from Sterling Avenue to I-70 in Grain Valley.	14.035	55.374	0	11,008
JACKSON	IS 435	KU0036	Pavement resurfacing from Missouri River to Rte. 24.	3.383	21.143	0	4,003
JACKSON	IS 435	KU0062	Pavement resurfacing from Rte. 24 to Rte. 78.	1.74	11.798	0	3,452
JACKSON	IS 470	KU0020	Pavement resurfacing from Hickman Mills Drive to Raytown Road.	4.076	28.03	0	3,322

# Fiscal Years 2024 - 2027 Construction Program

# Kansas City District

July 1, 2023 - June 30, 2027

<u>County</u>	<u>Route</u>	<u>Job</u> <u>Number</u>	<u>Description</u>	<u>Length</u>	<u>Lane</u> <u>Miles</u>	<u>Number of</u> <u>Bridges</u>	<u>Est Total</u> <u>Cost</u> <u>(\$1000)</u>
<b>ASSET MANAGEMENT</b>							
JACKSON	IS 470	KU0115	Drainage and pavement repair at Rte. 291.	0.174	0.457	0	451
JACKSON	IS 49	4I3494	Bridge rehabilitation over Little Blue River 0.6 mile north of 155th Street and 0.6 mile south of Rte. 150. Project involves bridges L0530 and A0478.	0.136	0.121	2	4,582
JACKSON	IS 49	4P3268H	Upgrade pedestrian facilities to comply with the ADA Transition Plan at various locations in Kansas City and Grandview.	28.585	220.561	0	1,925
JACKSON	IS 670	KU0029	Pavement resurfacing from the Belleview Overpass to Troost Ave.	1.366	7.859	0	2,092
JACKSON	MO 7	4S3298B	Upgrade pedestrian facilities to comply with the ADA Transition Plan from Roanoke Drive to Pink Hill Road.	0.486	2.499	0	242
JACKSON	MO 7	4P3268I	Upgrade pedestrian facilities to comply with the ADA Transition Plan at various locations in Jackson County. \$1,373,000 Statewide Transportation Alternatives funds.	4.535	22.163	0	3,463
JACKSON	MO 7	4S3408	Pavement resurfacing from 0.2 mile south of Colbern Road to Bird Avenue in Harrisonville.	21.51	45.976	0	7,468
JACKSON	IS 70	4P3323B	Replace median barrier from Manchester Trafficway to Chrysler Street.	3.701	13.364	0	3,857
JACKSON	IS 70	KU0016	Bridge rehabilitation at 11th Street, 0.1 mile south of 10th Street and 0.1 mile north of 12th Street. Project involves bridge A0243.	0.088	0.462	2	8,185
JACKSON	IS 70	KU0114	Bridge rehabilitation over Rte. 40, 0.1 mile west of Blue Ridge Boulevard and bridge rehabilitation over Sterling Avenue, 0.7 mile east of Pittman Road. Project involves twin bridges L0973 and bridge L0972.	0.509	3.359	4	20,506

# Fiscal Years 2024 - 2027 Construction Program

# Kansas City District

July 1, 2023 - June 30, 2027

<u>County</u>	<u>Route</u>	<u>Job</u> <u>Number</u>	<u>Description</u>	<u>Length</u>	<u>Lane</u> <u>Miles</u>	<u>Number of</u> <u>Bridges</u>	<u>Est Total</u> <u>Cost</u> <u>(\$1000)</u>
<b>ASSET MANAGEMENT</b>							
JACKSON	N OR 70	4S3411	Pavement resurfacing from I-470 to Lafayette County line.	4.971	9.943	0	1,235
JACKSON	US 71	4S3490	Bridge rehabilitation over Rte. W (Bannister Road) 0.6 mile north of I-435 and 0.7 mile south of Blue River Road. Project involves bridges H0033, A2395 and twin bridges L0842.	0.708	3.569	4	10,455
JACKSON	MO 78	4P3268F	Upgrade pedestrian facilities to comply with the ADA Transition Plan from Maywood Street to Redwood Avenue. \$927,000 Statewide Transportation Alternatives funds.	4.561	22.831	0	1,676
JACKSON	MO 78	KU0042	Pavement resurfacing from I-435 to Rte. 291.	6.019	29.288	0	5,235
JACKSON	RT E	KU0069	Pavement resurfacing from Rte. 50 to Rte. KK.	2.05	4.1	0	303
JACKSON	RT F	KU0110	Bridge rehabilitation over Phillips Creek, 0.5 mile north of Zumait Road and 0.5 mile south of Cline Road. Project involves culvert Y0024.	0.06	0.12	1	1,446
JACKSON	RT FF	4S3361	Pavement resurfacing from Rte. 7 to Webb Road, excluding Rte. BB.	9.299	18.598	0	1,492
JACKSON	CST HOLMES ST	KU0024	Bridge replacement over I-670, 0.1 mile north of Truman Road and 0.1 mile south of 13th Street. Project involves bridge A0825.	0	0.122	1	7,599
JACKSON	CRD LEFHOLZ RD	KU0127	Bridge rehabilitation over I-70 south of McQuerry Road and north of Old US Highway 40. Project involves bridge R0135.	0.105	0.21	1	2,754
JACKSON	CST LITTLE BLUE PKWY	KU0033	Bridge rehabilitation, widen interchange ramps and upgrade signals at I-70 in Independence. Project involves bridge A5726.	0.175	0.951	1	1,504



# Fiscal Years 2024 - 2027 Construction Program

# Kansas City District

July 1, 2023 - June 30, 2027

<u>County</u>	<u>Route</u>	<u>Job</u> <u>Number</u>	<u>Description</u>	<u>Length</u>	<u>Lane</u> <u>Miles</u>	<u>Number of</u> <u>Bridges</u>	<u>Est Total</u> <u>Cost</u> <u>(\$1000)</u>
<b>ASSET MANAGEMENT</b>							
JACKSON	RP STADIUM DR TO IS435S	4I3501	Bridge rehabilitation over Raytown Road 1 mile north of Sni A Bar Road and 0.4 mile south of Stadium Boulevard. Project involves bridges A2852 and A2853.	0.132	0.334	2	1,735
JACKSON	Various	4P3268	Upgrade pedestrian facilities to comply with the ADA Transition Plan at various locations in the urban Kansas City district. \$20,000 Statewide Transportation Alternatives funds.	0	0	0	2,325
JACKSON	Various	KU0116	Lighting improvements at various locations in Jackson County.	0	0	0	1,158
JACKSON	CST W 14TH ST	KU0129	Bridge replacement over I-35, 0.1 mile west of Pennsylvania Avenue and 0.1 mile east of W 13th Street. Project involves bridge A1122.	0.082	0.164	1	4,450
JOHNSON	MO 13	KR0084	Pavement resurfacing from Rte. 13 to Henry County line.	10.282	20.717	0	2,887
JOHNSON	MO 13	3P3109	Add turn lanes, grading and drainage at the intersection of Rte. E.	0.23	0.46	0	529
JOHNSON	MO 13	KR0126	Intersection improvements at Rte. 2.	0.16	0.434	0	1,920
JOHNSON	MO 23	KR0090	Pavement resurfacing, signal upgrades and turn lanes from Rte. 50 to Rte. DD.	1.9	4.087	0	1,037
JOHNSON	US 50	KR0101	Bridge rehabilitation over Blackwater Creek and Butchers Branch, 0.4 mile east of County Road 671 and 1.4 mile west of County Road NW 601. Project involves bridges A1175 and A1176.	0.739	2.97	2	5,530
JOHNSON	US 50	KR0104	Bridge rehabilitation over South Fork Blackwater River 1 mile west of county road NW 1601 and 0.1 mile east of Rte. Z. Project involves bridge A1223.	0.071	0.284	1	2,833

# Fiscal Years 2024 - 2027 Construction Program

# Kansas City District

July 1, 2023 - June 30, 2027

<u>County</u>	<u>Route</u>	<u>Job</u> <u>Number</u>	<u>Description</u>	<u>Length</u>	<u>Lane</u> <u>Miles</u>	<u>Number of</u> <u>Bridges</u>	<u>Est Total</u> <u>Cost</u> <u>(\$1000)</u>
<b>ASSET MANAGEMENT</b>							
JOHNSON	US 50	KR0107	Bridge rehabilitation over Devils Branch and Post Oak Creek, 0.6 mile west of CRD 105 and 0.7 mile east of CRD NW 191. Project involves bridges A1042 and A1043.	0.738	2.952	2	3,180
JOHNSON	US 50	KR0134	Intersection improvements at 1601st Street. \$527,000 in Open Container Funds.	1.05	4.368	0	2,297
JOHNSON	US 50	KR0136	Add J-turns from 0.7 mile east Rte. 58 and 0.2 mile east of NW 121st. Road.	3.239	12.956	0	8,438
JOHNSON	US 50	KR0137	Intersection improvements at Rte 50 & Bus 50.	0.64	2.56	0	1,499
JOHNSON	US 50	KR0102	Bridge rehabilitation over Clear Creek, 1.3 mile west of Rte. 23 and 0.9 mile east of 175th Street. Project involves bridge L0901.	0	0.402	1	967
LAFAYETTE	MO 13	3P3085H	Signalize intersection at I-70. \$780,000 Open Container funds.	0	0	0	968
LAFAYETTE	MO 13	4P2333	Pavement resurfacing and adding turn lanes from north of NW 435 Road to 0.5 mile south of I-70.	12.034	24.075	0	22,749
LAFAYETTE	MO 13	KR0075	Pavement resurfacing, guardrail upgrades and replace existing rumble strips from Burns School Road to Rte. 20.	5.27	10.54	0	2,634
LAFAYETTE	MO 13	KR0076	Pavement resurfacing, guardrail upgrades, pavement repair, pavement replacement and striping from Rte. 20 to I-70 in Higginsville.	6.877	14.076	0	2,779
LAFAYETTE	MO 13	KR0124	Upgrade signal interconnect in Lafayette and Ray Counties on Rte. 13 and on Rte. 224.	12.713	15.181	0	443

# Fiscal Years 2024 - 2027 Construction Program

# Kansas City District

July 1, 2023 - June 30, 2027

<u>County</u>	<u>Route</u>	<u>Job</u> <u>Number</u>	<u>Description</u>	<u>Length</u>	<u>Lane</u> <u>Miles</u>	<u>Number of</u> <u>Bridges</u>	<u>Est Total</u> <u>Cost</u> <u>(\$1000)</u>
<b>ASSET MANAGEMENT</b>							
LAFAYETTE	MO 131	KR0091	Bridge rehabilitation, add roundabout 0.5 mile west of Rte. 131 and pavement repair on the South Outer Road of I-70. \$1,111,000 of Open Container funds.	0.42	0.457	1	24,752
LAFAYETTE	MO 20	KR0079	Pavement resurfacing from Rte. W in Lafayette County to Rte. EE in Saline County.	12.07	24.14	0	2,193
LAFAYETTE	US 24	KR0105	Bridge rehabilitation over Tabo Creek, 1.1 mile east of Northrup Road and 0.4 mile west of Garr Road. Project involves bridge A2850.	0.684	1.368	1	2,131
LAFAYETTE	IS 70	KR0092	Pavement resurfacing, upgrade guardrail, slide repair and permanent aggregate edge treatment from Rte. 13 to Rte. Y.	13.24	27.084	0	4,783
LAFAYETTE	IS 70	KR0093	Pavement resurfacing from Jackson County line to Johnson Drive.	9.373	20.945	0	4,652
LAFAYETTE	IS 70	KR0119	Pavement preservation treatment from west limits of Lafayette County to east limits of Saline County.	57.548	237.253	0	591
LAFAYETTE	IS 70	4I3365B	Pavement resurfacing, upgrade guardrail and shoulders westbound from Rte. Y to Rte. 13.	0	27.022	0	5,130
LAFAYETTE	IS 70	KR0100	Bridge rehabilitation over Horseshoe Creek, 1.3 mile east of Rte. H and 1.9 mile west of Rte. D. Project involves bridges A0163 and A0164.	0	0.436	2	2,226
LAFAYETTE	RT Y	3S3162	Bridge replacement over I-70, 0.5 mile east of Alexander Road and 1.0 mile west of Amber Road. Project involves bridge A0120.	0.12	0.26	1	4,040
PETTIS	US 50	3P3205	Bridge rehabilitation, paving, grading, drainage, guardrail and pavement markings over Muddy Creek, 0.5 mile east of Rte. MM and 1.7 miles west of Main Street. Project involves bridge A2663.	0.66	2.904	2	4,552

# Fiscal Years 2024 - 2027 Construction Program

# Kansas City District

July 1, 2023 - June 30, 2027

<u>County</u>	<u>Route</u>	<u>Job</u> <u>Number</u>	<u>Description</u>	<u>Length</u>	<u>Lane</u> <u>Miles</u>	<u>Number of</u> <u>Bridges</u>	<u>Est Total</u> <u>Cost</u> <u>(\$1000)</u>
<b>ASSET MANAGEMENT</b>							
PETTIS	US 65	3P3203	Bridge rehabilitation, guardrail, and pavement resurfacing over Muddy Creek, 0.2 mile north of John Road and 0.3 mile north of Smelser Road. Project involves bridge A3040.	2.284	2.284	1	2,709
PETTIS	US 65	3P3206	Bridge redeck southbound only over Turkey Creek, 0.1 mile south of John Road and 1.2 miles north of Smelser Road. Project involves bridge A0808.	0.205	0.41	1	1,948
PETTIS	RT M	3S3204	Bridge rehabilitation over Lake Creek, 0.1 mile south of Rte. V and 0.6 mile north of Echo Road. Project involves bridge X0340.	0.2	0.4	1	1,350
PLATTE	MO 152	KU0050	Pavement resurfacing from I-29 to Rte. 169.	4.15	18.738	0	4,544
PLATTE	MO 273	KU0009	Signalize intersection and add intersection turn lanes at Rte. 371.	0.109	0.257	0	691
PLATTE	MO 273	KU0041	Pavement resurfacing, guardrail replacement, rumble strip replacement and pavement markings from Rte. 45 to Rte. 371.	4.484	9.089	0	1,483
PLATTE	IS 29	KU0017	Pavement resurfacing from 0.8 mile south of Mexico Avenue to Rte. 69.	12.232	77.989	0	15,586
PLATTE	IS 29	KU0072	Pavement resurfacing and undersealing from Rte. 273 to 0.8 mile south of Mexico Avenue.	6.783	34.167	0	8,043
PLATTE	MO 371	4S3349	Pavement resurfacing from Rte. 273 to the Buchanan County line.	10.816	24.642	0	2,962
PLATTE	IS 435	4I3474	Payment to KDOT for column repair on I-435 from 0.16 mile south of Northwest River Road and 1.17 miles north of Wolcott Drive. Project involves twin bridges A3289.	0.533	3.147	2	101

# Fiscal Years 2024 - 2027 Construction Program

# Kansas City District

July 1, 2023 - June 30, 2027

<u>County</u>	<u>Route</u>	<u>Job Number</u>	<u>Description</u>	<u>Length</u>	<u>Lane Miles</u>	<u>Number of Bridges</u>	<u>Est Total Cost (\$1000)</u>
<b>ASSET MANAGEMENT</b>							
PLATTE	MO 45	KU0120	Add southbound left turn lane at Jones-Meyer Road.	0	0.12	0	739
PLATTE	IS 635	4P3268E	Upgrade pedestrian facilities to comply with the ADA Transition Plan at various locations in Clay and Platte County. \$1,353,000 Statewide Transportation Alternatives funds.	17.346	71.472	0	2,348
PLATTE	IS 635	KU0095	Bridge rehabilitation over Missouri River. Project involves bridge A1800.	0.19301	0.57903	1	19,186
PLATTE	MO 9	4S3496	Bridge rehabilitation over NW Briarcliff Parkway 0.3 mile north of Rte. 169 and 0.6 mile south of Riverway Boulevard. Project involves twin bridges A2020.	0.515	2.22	2	2,460
PLATTE	MO 9	4S3497	Bridge rehabilitation over Riverway Boulevard 0.8 mile north of NW Briarcliff Parkway and 0.7 mile south of I-635. Project involves twin bridges A2019.	0.073	0.278	2	2,181
PLATTE	MO 9	4S3498	Bridge rehabilitation over Line Creek 0.2 mile north of Riverway Boulevard and 0.4 mile south of I-635. Project involves twin bridges A2029.	0.245	1.01	2	4,428
PLATTE	MO 92	KU0056	Pavement resurfacing from Rte. 273 to Rte. DD.	14.503	35.534	0	5,861
PLATTE	MO 92	KU0057	Pavement rebuild from Marshall Street to Kentucky Avenue.	1.003	4.892	0	7,670
PLATTE	RT B	4S3492	Bridge replacement over Grove Creek 0.1 mile north of Perrin Street and 0.1 mile south of Main Street. Project involves bridge R0247.	0.034	0.068	1	654
PLATTE	RT FF	KU0068	Pavement resurfacing from River Road to Rte. 9.	2.245	4.49	0	566

# Fiscal Years 2024 - 2027 Construction Program

# Kansas City District

July 1, 2023 - June 30, 2027

<u>County</u>	<u>Route</u>	<u>Job</u> <u>Number</u>	<u>Description</u>	<u>Length</u>	<u>Lane</u> <u>Miles</u>	<u>Number of</u> <u>Bridges</u>	<u>Est Total</u> <u>Cost</u> <u>(\$1000)</u>
<b>ASSET MANAGEMENT</b>							
PLATTE	RT H	KU0135	Replace culverts north of Taulbee Road, 0.3 mile south of Taulbee Road and Rte. E 0.3 mile east of Skinner Lake Road.	0.006	0.006	0	1,069
PLATTE	RT HH	KU0128	Modify interchange configuration at I-29. Project involves bridge A7784.	0.125	0.253	1	11,493
PLATTE	CST NW COOKINGHAM DR	4S3489	Bridge rehabilitation over I-435 1 mile west of Rte. 169 and 1 mile east of NW Robinhood Lane. Project involves bridge A3287.	0.198	0.938	1	12,197
PLATTE	CRD OLD PIKE RD	KU0053	Bridge replacement over I-29, 1.8 miles south of New Market Road and 1.4 miles north of Rte. U. Project involves bridge A0105.	0.209	0.418	1	2,648
PLATTE	RT Z	4S3454	Bridge replacement, guardrail and striping over Platte River, 1.4 mile east of Rte. F and 0.7 mile west of Sherwood Forest. Project involves bridge S0025.	0.271	0.542	1	6,818
PLATTE	RT Z	KU0047	Pavement resurfacing from I-29 to Clinton County line.	11.151	22.398	0	1,845
RAY	MO 10	KR0077	Pavement resurfacing and guardrail replacement from Rte. C to Merrifield Lane.	8.425	18.369	0	3,633
RAY	MO 10	KR0078	Pavement resurfacing and guardrail replacement from Merrifield Lane to Carroll County Line.	8.3	16.6	0	2,783
RAY	MO 13	3P3108	Pavement resurfacing, guardrail and pavement repair from Caldwell County line to Black Diamond Street.	17.504	35.089	0	8,403
RAY	MO 13	3P3108B	Pavement resurfacing, pavement repair, sidewalks and ADA ramps from Black Diamond Street to Walmart Avenue.	1.307	5.805	0	730

# Fiscal Years 2024 - 2027 Construction Program

# Kansas City District

July 1, 2023 - June 30, 2027

<u>County</u>	<u>Route</u>	<u>Job Number</u>	<u>Description</u>	<u>Length</u>	<u>Lane Miles</u>	<u>Number of Bridges</u>	<u>Est Total Cost (\$1000)</u>
<b>ASSET MANAGEMENT</b>							
RAY	RT T	3S3178	Bridge replacement over Panther Creek, 30 feet west of Triple Springs Road. Project involves bridge S0700.	0.085	0.17	1	796
RAY	RT Z	KR0103	Bridge replacement over Kinny Creek 0.6 mile south of Agnes Street and 0.3 mile north of Centennial Road. Project involves bridge A1773.	0.101	0.202	1	1,119
SALINE	US 65	KR0122	Upgrade signal interconnect from Arrow Street (Rte. 20) to Fairground Road.	1.783	4.106	0	308
SALINE	IS 70	4I3366B	Pavement resurfacing eastbound from bridge over Blackwater River to Cooper County line.	9.546	19.557	0	5,822
SALINE	IS 70	4I3366	Pavement resurfacing westbound from Cooper County line to bridge over Blackwater River.	0	19.59	0	6,045
SALINE	RT E	KR0106	Bridge rehabilitation over Salt Fork Creek, 1.2 miles north of 170th Trail and 0.3 mile south of Mallard Trail. Project involves bridge R0545.	0.072	0.144	1	1,321
VARIOUS	Various	4I3174	Job Order Contracting for lighting repair at various locations in the urban Kansas City District.	0	0	0	2,483
VARIOUS	Various	4I3176	Job Order Contracting for bridge repairs at various locations in the urban Kansas City District.	0	0	0	1,665
VARIOUS	Various	4P3117	Job Order Contracting for fence repair at various locations in the urban Kansas City District.	0	0	0	231
VARIOUS	Various	4P3188	Job Order Contracting for concrete pavement repair at various major route locations in the urban Kansas City District.	0	0	0	2,096

# Fiscal Years 2024 - 2027 Construction Program

# Kansas City District

July 1, 2023 - June 30, 2027

<u>County</u>	<u>Route</u>	<u>Job Number</u>	<u>Description</u>	<u>Length</u>	<u>Lane Miles</u>	<u>Number of Bridges</u>	<u>Est Total Cost (\$1000)</u>
<b>ASSET MANAGEMENT</b>							
VARIOUS	Various	4P3523	Job Order Contracting for asphalt pavement repair at various locations on major and interstate routes in the urban Kansas City District.	0	0	0	4,135
VARIOUS	Various	KR0138	ADA Transition Plan and sidewalk improvements at various locations in the rural Kansas City District.	0	0	0	1,167
VARIOUS	Various	KR0139	Bridge painting at various locations in rural Kansas City district.	0	0	0	1,793
VARIOUS	Various	KU0012	Bridge painting at various locations in urban Kansas City district.	0	0	0	2,384
VARIOUS	Various	KU0014	Signing improvements at various locations in the urban Kansas City District.	0	0	0	1,848
VARIOUS	Various	KU0034	Signing improvements at various locations in the urban Kansas City District.	0	0	0	1,902
VARIOUS	Various	KU0037	Signing improvements at various locations in the urban Kansas City District.	0	0	0	1,891
VARIOUS	Various	KU0063	Upgrade to flashing yellow arrow signal improvements at various locations in the urban Kansas City District.	0	0	0	1,182
VARIOUS	Various	KU0094	Replacement of attenuators at various locations in the urban Kansas City District.	0	0	0	1,167
VARIOUS	Various	KU0113	Upgrade attenuators at various locations in the urban Kansas City District.	0	0	0	1,167
<b>ASSET MANAGEMENT Projects</b>		<b>160</b>			<b>1,896.83</b>	<b>81</b>	<b>653,970</b>



# Fiscal Years 2024 - 2027 Construction Program

# Kansas City District

July 1, 2023 - June 30, 2027

<u>County</u>	<u>Route</u>	<u>Job</u> <u>Number</u>	<u>Description</u>	<u>Length</u>	<u>Lane</u> <u>Miles</u>	<u>Number of</u> <u>Bridges</u>	<u>Est Total</u> <u>Cost</u> <u>(\$1000)</u>
<b>CAPITAL IMPROVEMENT</b>							
CASS	IS 49	KU0028	Add lanes from 155th Street to North Cass Parkway in Belton.	4.646	20.725	0	71,142
JACKSON	IS 70	4I1486D	Bridge replacement, bridge removal and road replacement from Paseo to I-435. Design-Build. Project includes bridges A0288, A0289, A0290, A0292, A0293, A0294, A0295, A0296, A0298, A0304, A0305, A0306, A0307, A0310, A0311, A0313, A0315, A0317, A0318, A0319, A0320, L0966.	4.489	5.178	28	169,501
<b>CAPITAL IMPROVEMENT Projects</b>					<b>25.90</b>	<b>28</b>	<b>240,643</b>

## Fiscal Years 2023 - 2027

## Totals Kansas City District

District	Number of Projects	Length	Lane Miles	Number of Bridges	Est Total Cost(\$1000)
KANSAS CITY	228	756.89	2,515.69	136	1,149,651
Other Projects*	14				28,081
Garvee Payments**	2				160,641
<b>Totals</b>	<b>244</b>				<b>1,338,373</b>

\*Other projects are not considered Asset Management or Capital Improvement projects therefore included as total only. Other projects include such things as emergency response operations, Intelligent Transportation System (ITS) operations, and on-call work zone enforcement.

\*\*GARVEE Payments are debt repayments for Safe and Sound, I-64 and Mississippi River Bridge. Includes programmed totals prior to fiscal year 2023.

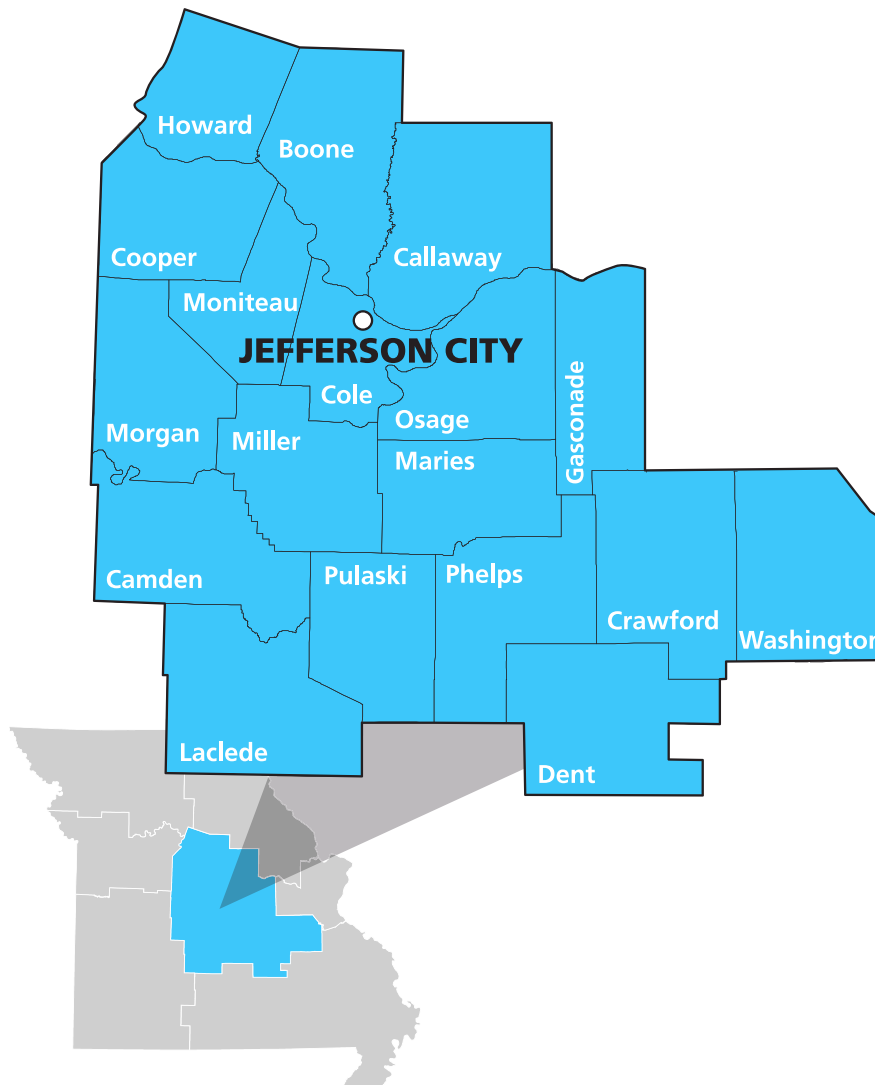
### Included in Totals above

**\$187,450 of Projects at Risk**

**\$179,531 of Projects at Risk**

# CENTRAL DISTRICT

## Contact Information



### MoDOT Central District Office

1511 Missouri Blvd.  
Jefferson City, MO 65102

(573) 751-7687

**District Engineer:**  
Machelle Watkins

# Fiscal Year 2023 - Construction Program

# Central District

July 1, 2022 - June 30, 2023

<u>County</u>	<u>Route</u>	<u>Job</u> <u>Number</u>	<u>Description</u>	<u>Length</u>	<u>Lane</u> <u>Miles</u>	<u>Number of</u> <u>Bridges</u>	<u>Est Total</u> <u>Cost</u> <u>(\$1000)</u>
<b>ASSET MANAGEMENT</b>							
BOONE	MO 163	5S3412	Bridge replacement over Bonne Femme Creek. Project involves bridge W0559.	0.161	0.322	1	1,156
BOONE	MO 163	5S3496	Pavement resurfacing from I-70 to Rte. K and add turn lanes at Southampton Drive and Corporate Lake Drive.	5.525	25.821	0	4,135
BOONE	US 63	5P3511	Pavement resurfacing from Rte. 763 to Rte. B.	3.598	12.715	0	5,401
BOONE	S OR 70	CD0107	Pavement resurfacing from Rte. 740 to Loop 70.	1.168	2.481	0	346
BOONE	MO 763	5S3519	Pavement resurfacing from Big Bear Boulevard to Bus. 70, from Rte. 63 to Rte. VV and Bus. 70 from Sexton Road to Eastland Circle	3.787	15.129	0	2,174
BOONE	RT AB	5S3471	Pavement resurfacing from Rte. 63 to end of state maintenance, Rte. H from Log Providence Road to end of state maintenance and Log Providence Road from end of state maintenance to Rte. H.	8.10601	16.38601	0	612
BOONE	RT F	5S3447	Bridge replacement over Coon Creek and rehabilitation over Perche Creek and Blaze Creek. Includes bridge rehabilitation on Rte. 124 over Grindstone Creek. Project involves bridges P0384, P0383, P0385 and A8673.	0.094	0.188	4	2,127
BOONE	RT K	CD0093	Pavement resurfacing from Rte. 163 to end of state maintenance.	7.22	14.442	0	862
CALLAWAY	BU 54	5S3591	Payment to Fulton to construct turn lanes and pedestrian facilities from Collier Lane to Westminster Avenue. \$300,233 Cost Share funds.	0.201	0.402	0	310
CALLAWAY	US 54	5P3576	Modify interchange configuration with addition of roundabout, turn lanes and pavement resurfacing at Simon Boulevard and Rte. OO.	0.792	3.107	0	3,410

# Fiscal Year 2023 - Construction Program

# Central District

July 1, 2022 - June 30, 2023

<u>County</u>	<u>Route</u>	<u>Job</u> <u>Number</u>	<u>Description</u>	<u>Length</u>	<u>Lane</u> <u>Miles</u>	<u>Number of</u> <u>Bridges</u>	<u>Est Total</u> <u>Cost</u> <u>(\$1000)</u>
<b>ASSET MANAGEMENT</b>							
CALLAWAY	US 63	5S3458	Bridge rehabilitation over Rte. 54 includes Rte. 94, Rte. H and Rte. W. Project involves bridges A3508, A4635 and twin bridges A3539.	0.153	0.495	4	3,203
CALLAWAY	IS 70	5I3455	Pavement resurfacing from 0.7 mile west of Rte. Z to Montgomery County line.	10.182	20.902	0	2,783
CALLAWAY	RT C	5S3520	Pavement resurfacing from Bus. 54 to Rte. 94, Rte. AE from Rte. J to Rte. TT, Rte. TT from Rte. AE to end of state maintenance, Rte. OO from Rte. AA to end of state maintenance and Rte. AA from Rte. OO to Rte. 94.	35.507	71.495	0	3,042
CALLAWAY	RT CC	5S3441	Pavement resurfacing from Rte. O to Rte. 94 and Rte. AD from Rte. C to the end of state maintenance.	9.624	19.248	0	648
CALLAWAY	RT J	5S3443	Bridge rehabilitation over Millers Creek. Project involves bridge N0743.	0.076	0.152	1	800
CAMDEN	US 54	5P3270	Bridge rehabilitation over the Lake of the Ozarks. Project involves bridge J0832.	0.371	1.113	1	896
CAMDEN	US 54	5P3460	Bridge rehabilitation over Grand Glaize arm and over Niangua River. Project involves bridges A5310 and A5753.	0.571	1.195	2	1,551
CAMDEN	RT A	5S3578	Pavement resurfacing from Rte. 54 to Rte. 7. Includes Rte. Z from Cable Ridge Road to Rte. 7 and Rte. NN from Rte. 7 to Green Ridge Road.	34.726	70.681	0	2,700
CAMDEN	RT BB	5S3493	Pavement resurfacing from Rte. 7 to Rte. F and Rte. MM from Pennington Drive to Rte. N.	23.095	46.19	0	1,597
CAMDEN	RT F	5S3475	Pavement preservation treatment from Rte. TT to end of state maintenance, Rte. FF from Rte. DD to end of state maintenance, Rte. P from Rte. 5 to end of state maintenance and Rte. TT from Rte. MM to end of state maintenance.	15.655	31.31	0	471

FOCUS ON BRIDGES

# Fiscal Year 2023 - Construction Program

# Central District

July 1, 2022 - June 30, 2023

<u>County</u>	<u>Route</u>	<u>Job Number</u>	<u>Description</u>	<u>Length</u>	<u>Lane Miles</u>	<u>Number of Bridges</u>	<u>Est Total Cost (\$1000)</u>
<b>ASSET MANAGEMENT</b>							
CAMDEN	RT J	5S3321	Bridge removal over the Niangua River. Project involves bridge S0391.	0.125	0.25	1	333
CAMDEN	RT KK	CD0082	Bridge deck sealing over Rte. 54. Includes Nichols Road, Case Road, Jeffries Road, Passover Road, East Osage Beach Parkway, Rte. 242, Rte. 42 East and Rte. 42 West. Project involves bridges A7697, A7696, A5742, A5743, A7321, A7360, A7409, A7359, and A7622.	0.343	1.17	9	794
COLE	MO 179	5S3454	Pavement resurfacing from north of Truman Boulevard to Rte. B, Bus. 50 from Rte. 50 to Rte. 179, Rte. 50 from south of Truman Boulevard to west of Dix Road and east of Vetter Lane to 0.5 mile east of Moreau River. Includes High Friction Surface Treatment.	13.587	57.342	0	6,440
COLE	BU 50	5P3490	Upgrade pedestrian facilities at various locations in Jefferson City, Columbia, Fulton, Holts Summit, Steelville, Eldon, Latham, Jamestown, Stover, Rich Fountain, Rolla and St. James.	5.91	11.258	0	1,700
COLE	US 50	5P3453	Pavement resurfacing and high friction surface treatment from 0.2 mile east of Vetter Lane to 0.3 mile west of Dix Road.	3.769	17.388	0	5,754
COLE	US 50	CD0039	Bridge rehabilitation over Moreau River. Project involves bridge A4351.	0	0.222	1	824
COLE	US 54	5P3507B	Add intersection turn lanes and J-turns at Clark Fork Road and Penny Hollow Lane.	2.321	10.62	0	3,827
COLE	US 54	CD0090	Pavement resurfacing from west of Stadium Drive to Missouri River bridge.	1.825	8.931	0	1,238
COLE	RP US50E TO US54E	5P3459	Bridge rehabilitation over Rte. 50. Project involves bridge A1419.	0.058	0.075	1	373
COLE	CST W TRUMAN BLVD	5S3457	Bridge rehabilitation over Rte. 50 and Rte. D over Rte. 50. Project involves bridges A3978 and A4154.	0.181	0.432	2	1,257

# Fiscal Year 2023 - Construction Program

# Central District

July 1, 2022 - June 30, 2023

<u>County</u>	<u>Route</u>	<u>Job</u> <u>Number</u>	<u>Description</u>	<u>Length</u>	<u>Lane</u> <u>Miles</u>	<u>Number of</u> <u>Bridges</u>	<u>Est Total</u> <u>Cost</u> <u>(\$1000)</u>
<b>ASSET MANAGEMENT</b>							
COOPER	IS 70	CD0038	Signing improvements from Saline County line to Montgomery County line and I-44 from Webster County line to Franklin County line.	190.246	784.769	0	416
COOPER	IS 70	CD0080	Upgrade dynamic message signs in Cooper, Boone and Callaway counties.	78.018	319.561	0	1,267
COOPER	IS 70	CD0083	Striping upgrades in Cooper, Boone and Callaway Counties.	78.03	319.609	0	757
COOPER	RT HH	5S3462	Bridge replacement over Brushy Creek. Project involves bridge N0401.	0.254	0.508	1	1,549
COOPER	RT N	5S3445	Bridge rehabilitation over Clear Creek. Project involves bridge R0560.	0.029	0.058	1	842
COOPER	RT O	CD0095	Pavement preservation treatment from Rte. J to Rte. 87.	13.158	26.316	0	405
COOPER	RT U	5S3465	Bridge rehabilitation over Petite Saline Creek. Project involves bridge N0983.	0.091	0.182	1	781
COOPER	CRD WOODLAND SCHOOL DR	5S3512	Bridge rehabilitation over I-70 on Woodland School Road. Project involves bridge A0007.	0.032	0.064	1	974
DENT	MO 119	5S3466	Bridge rehabilitation over Pigeon Creek. Project involves bridge A5335.	0.05	0.1	1	202
DENT	MO 19	5P3420	Bridge replacement over Gladden Creek. Project involves bridge G0537.	0.054	0.108	1	1,826

# Fiscal Year 2023 - Construction Program

# Central District

July 1, 2022 - June 30, 2023

<u>County</u>	<u>Route</u>	<u>Job Number</u>	<u>Description</u>	<u>Length</u>	<u>Lane Miles</u>	<u>Number of Bridges</u>	<u>Est Total Cost (\$1000)</u>
<b>ASSET MANAGEMENT</b>							
GASCONADE	RT B	5S3446	Bridge rehabilitation over Dry Fork Creek. Project involves bridge R0500.	0.049	0.098	1	1,007
HOWARD	RT J	5S3469	Pavement resurfacing from Rte. Z to Rte. 5 and Rte. DD from Rte. 5 to Rte. P.	16.712	33.424	0	1,297
HOWARD	RT P	5S3461	Bridge improvement over Bonne Femme Creek. Project involves bridge A0724.	0.059	0.118	1	779
LACLEDE	IS 44	CD0079	Striping upgrades in Laclede, Pulaski, Phelps and Crawford counties.	112.162	464.942	0	986
LACLEDE	IS 44	CD0081	Upgrade dynamic message signs in Laclede, Pulaski, Phelps and Crawford counties.	112.195	465.074	0	1,267
LACLEDE	MO 5	5P3494	Pavement resurfacing from Lawson Avenue to Rte. J. Includes Camden County Rte. V from Lake Street to Rte. 7, Rte. E from Rte. 7 to Rte. A, Rte. Y from Rte. 54 to end of state maintenance and east and west Rte. 54 outer roads at Rte. Y intersection.	28.331	56.733	0	872
LACLEDE	CRD RT 66	5S3322	Bridge removal over Gasconade River. Project involves bridge G0245.	0.138	0	1	317
MARIES	MO 28	5P3476	Bridge replacement over Dry Fork Creek. Includes bridge rehabilitation on Rte. C over Peavine Creek and Rte. P over Lanes Fork Creek. Project involves bridges H0980, R0561 and A1882.	0.163	0.326	3	2,249
MARIES	MO 42	5S3473	Pavement resurfacing from Rte. 63 to Rte. 28. Includes Rte. EE from Rte. 28 to end of state maintenance.	19.603	19.603	0	1,516
MILLER	MO 134	5S3571	Pavement resurfacing from Rte. 42 to end of state maintenance.	5.071	10.14201	0	191



# Fiscal Year 2023 - Construction Program

# Central District

July 1, 2022 - June 30, 2023

<u>County</u>	<u>Route</u>	<u>Job Number</u>	<u>Description</u>	<u>Length</u>	<u>Lane Miles</u>	<u>Number of Bridges</u>	<u>Est Total Cost (\$1000)</u>
<b>ASSET MANAGEMENT</b>							
MILLER	RT C	5S3444	Bridge rehabilitation over Mill Creek and over Brumley Creek. Project involves bridges A1951 and A1952.	0.207	0.414	2	950
MILLER	RT Y	5S3474	Pavement resurfacing from Rte. 52 to end of state maintenance, Rte. AA from Rte. C to Rte. 54, Rte. D from East Osage Beach Parkway to end of state maintenance and Rte. H from Rte. 17 to end of state maintenance.	32.53	65.06	0	929
MORGAN	MO 5	5P3044	Pavement resurfacing from Rte. 50 to 1.3 miles south of Rte. 7 and add turn lane at Rte. O.	29.465	61.622	0	12,609
MORGAN	RT DD	5S3440	Bridge rehabilitation over Haw Creek. Project involves bridge R0592.	0.23	0.46	1	1,332
MORGAN	RT TT	5S3456	Pavement resurfacing from Rte. 5 north junction to Rte. 5 south junction, Rte. K from Rte. E to end of state maintenance, Rte. FF from Rte. 52 to end of state maintenance, Rte. 52 from Benton County line to Rte. 5 and Rte. E from Rte. 50 to Rte. C.	44.022	88.222	0	4,854
OSAGE	RT U	5S3354	Pavement resurfacing, add rumblestrips from Rte. 50 to Rte. E. Includes Rte. E from Rte. 63 to Rte. 89. \$1,390,000 Open Container funds.	14.704	29.408	0	3,507
PHELPS	MO 8	5P3568	Pavement resurfacing from I-44 to Washington County line.	35.26	71.524	0	5,267
PHELPS	RT O	5S3468	Pavement resurfacing and add rumblestrips from Rte. 72 to end of state maintenance. \$380,000 Open Container funds.	18.88	37.76	0	3,657
PHELPS	RT V	5S3472	Pavement preservation treatment from Hypoint Boulevard to Rte. 68, Rte. DD from Rte. 68 to end of state maintenance and Rte. U from I-44 outer road to end of state maintenance.	15.343	30.686	0	474
PULASKI	IS 44	5I3483	Bridge rehabilitation over Big Piney River, Roubidoux River and Gasconade River. Project involves bridges L0093, L0697 and twin bridges A3061.	0.279	1.198	3	6,089

# Fiscal Year 2023 - Construction Program

Central District

July 1, 2022 - June 30, 2023

<u>County</u>	<u>Route</u>	<u>Job Number</u>	<u>Description</u>	<u>Length</u>	<u>Lane Miles</u>	<u>Number of Bridges</u>	<u>Est Total Cost (\$1000)</u>
<b>ASSET MANAGEMENT</b>							
PULASKI	RT Y	5S3312	Payment to St. Robert to add sidewalks and upgrade signalized intersection at St. Robert Boulevard in St. Robert.	0.08	0.196	0	684
PULASKI	RT Y	5S3510	Bridge rehabilitation over I-44. Project involves twin bridges A0802.	0.056	0.228	1	1,086
VARIOUS	Various	5P3485	Job Order Contracting for guard cable and guardrail repair on various routes in the northern portion of the Central District.	0	0	0	2,356
VARIOUS	Various	5P3486	Job Order Contracting for guard cable and guardrail repair on various routes in the southern portion of the Central District.	0	0	0	2,570
WASHINGTON	RT A	5S3478	Bridge replacement over Cyclone Hollow and over Richwoods Creek. Project involves bridges R0313 and Y0412.	0.121	0.242	2	1,445
<b>ASSET MANAGEMENT Projects</b>		<b>65</b>			<b>3,350.22</b>	<b>48</b>	<b>128,073</b>

# Fiscal Year 2023 - Construction Program

Central District

July 1, 2022 - June 30, 2023

<u>County</u>	<u>Route</u>	<u>Job</u> <u>Number</u>	<u>Description</u>	<u>Length</u>	<u>Lane</u> <u>Miles</u>	<u>Number of</u> <u>Bridges</u>	<u>Est Total</u> <u>Cost</u> <u>(\$1000)</u>	
CAPITAL IMPROVEMENT								
BOONE	US 63C	5S3411	Modify interchange configuration at I-70 in Columbia. Potential Design-Build project.	0.599	4.107	0	140,000	
PHELPS	RT E	5S3310	Payment to Rolla for pedestrian bridge construction over I-44 at Rolla.	0	0.1	0	502	
CAPITAL IMPROVEMENT Projects					2	4.21	0	140,502

# Fiscal Years 2024 - 2027 Construction Program

## Central District

July 1, 2023 - June 30, 2027

<u>County</u>	<u>Route</u>	<u>Job Number</u>	<u>Description</u>	<u>Length</u>	<u>Lane Miles</u>	<u>Number of Bridges</u>	<u>Est Total Cost (\$1000)</u>
<b>ASSET MANAGEMENT</b>							
BENTON	MO 7	5P3325	Pavement improvement from Rte. 5 to Rte. AA.	15.829	31.658	0	1,844
BOONE	MO 22	CD0030	Intersection improvement at Rte. 22, Rte. 124 and Rte. 151.	0.119	0.238	0	1,377
BOONE	US 63	CD0020	Bridge improvements over I-70. Project involves bridges A4091 and A4092.	0.184	0.758	2	2,536
BOONE	US 63	CD0021	Bridge preventive maintenance over Rte. B and Wagon Trail Road over Rte. 63. Project involves bridges A4033, A4086 and A4087.	0.102	0.488	3	1,763
BOONE	US 63	CD0109	Signing improvements from Randolph County Line to Rte. 54 and from Rte. 50 at Cole County line to Texas County line.	126.35	390.116	0	873
BOONE	US 63C	CD0015	Pavement resurfacing from 0.5 mile south of Vandiver Drive to 0.9 mile north of Broadway.	0.921	4.776	0	1,467
BOONE	IS 70	5I3534	Pavement improvement east of Rte. BB to Stadium Boulevard and east of Rte. 63 Connector to Callaway County line.	15.892	65.311	0	10,818
BOONE	IS 70	5I3577	Pavement improvement from Stadium Boulevard to Rte. 63.	4.991	21.611	0	48,963
BOONE	N OR 70	CD0013	Pavement resurfacing from east of Rte. 63 to Rte. 63 Connector.	0.088	0.294	0	139
BOONE	S OR 70	CD0054	Pavement improvement from 0.2 mile west of Rte. ZZ to Rte. 740.	2.24	4.48	0	97

# Fiscal Years 2024 - 2027 Construction Program

## Central District

July 1, 2023 - June 30, 2027

<u>County</u>	<u>Route</u>	<u>Job</u> <u>Number</u>	<u>Description</u>	<u>Length</u>	<u>Lane</u> <u>Miles</u>	<u>Number of</u> <u>Bridges</u>	<u>Est Total</u> <u>Cost</u> <u>(\$1000)</u>
<b>ASSET MANAGEMENT</b>							
BOONE	RT AC	5P3433	Interchange improvement at Rte. 63 in Columbia.	0.072	0.288	0	14,045
BOONE	RT B	5S3531	Bridge improvement over I-70. Project involves bridge L0286.	0.044	0.088	1	1,903
BOONE	RT E	CD0055	Pavement improvement from Rte. 124 to I-70.	13.3	27.221	0	1,354
BOONE	RT PP	CD0014	Pavement resurfacing from Rte. 63 Connector to east of Golden Bear Drive.	0.442	1.448	0	481
BOONE	RT V	CD0064	Pavement improvement from Rte. 22 to Rte. U. Includes Rte. U from Rte. V to Rte. 124.	10.365	20.73	0	909
BOONE	RT VV	CD0066	Pavement improvement from Rte. 763 to end of state maintenance. Includes Rte. PP from Kircher Road to 0.1 mile west of Black Hills Drive and Outer Road 63 from Rte. VV to 0.5 mile north of East Circle Drive.	10.958	21.916	0	1,169
BOONE	RT WW	CD0050	Pavement improvement from Rte. 63 to Rte. J and Rte. N from Rte. 163 to end of state maintenance.	15.61101	31.69701	0	1,684
BOONE	RT Y	CD0068	Pavement improvements from Rte. 63 to Rte. J.	9.12901	18.22901	0	374
BOONE	RT Z	CD0049	Pavement improvement from Gano Chance Road to I-70, Rte. HH from Rte. B to Rte. Z and Rte. OO from Rte. B to Rte. Z.	29.348	58.661	0	2,571
CALLAWAY	US 54	5P3417	Interchange improvements at I-70 in Kingdom City.	0.78	4.273	0	11,682

# Fiscal Years 2024 - 2027 Construction Program

## Central District

July 1, 2023 - June 30, 2027

<u>County</u>	<u>Route</u>	<u>Job Number</u>	<u>Description</u>	<u>Length</u>	<u>Lane Miles</u>	<u>Number of Bridges</u>	<u>Est Total Cost (\$1000)</u>
<b>ASSET MANAGEMENT</b>							
CALLAWAY	US 54	CD0058	Bridge improvement over Kansas City Southern railroad and Richland Creek. Includes I-70 W over Auxvasse Creek and Rte. F over Rte. 54. Project involves bridge A2111, H0284, A0096 and A2296.	0.152	0.464	4	1,369
CALLAWAY	US 54	CD0059	Bridge improvement over I-70. Project involves twin bridges L0964.	0.096	0.305	2	139
CALLAWAY	US 54	CD0100	Pavement improvement from County Road 147 north of Kingdom City to Missouri River bridge.	31.496	130.681	0	22,724
CALLAWAY	US 54	CD0114	Add auxiliary lanes at Old Jefferson City Road near Fulton.	0.331	1.316	0	1,356
CALLAWAY	IS 70	5I3529	Pavement improvement from Rte. 54 to 0.7 mile west of Rte. Z and westbound I-70 from Montgomery County line to Rte. 54.	6.595	47.228	0	5,623
CALLAWAY	RT B	CD0026	Pavement improvement from Rte. 54 to Rte. 19	14.77	29.54	0	676
CALLAWAY	RT BB	5S3463	Bridge improvement over Hillers Creek. Project involves bridge A2361.	0.1	0.2	1	710
CALLAWAY	RT BB	CD0041	Pavement improvement from Rte. 54 to Rte. AA. Includes Rte. MM from County Road 397 to Rte. J and Rte. FF from County Road 225 to Rte. 54.	21.598	43.196	0	704
CALLAWAY	RT E	CD0025	Pavement improvement from Rte. DD to Rte. 54.	11.647	23.294	0	429
CALLAWAY	RT H	CD0073	Bridge improvement over Middle River. Project involves R0417.	0.025	0.05	1	595

# Fiscal Years 2024 - 2027 Construction Program

## Central District

July 1, 2023 - June 30, 2027

<u>County</u>	<u>Route</u>	<u>Job</u> <u>Number</u>	<u>Description</u>	<u>Length</u>	<u>Lane</u> <u>Miles</u>	<u>Number of</u> <u>Bridges</u>	<u>Est Total</u> <u>Cost</u> <u>(\$1000)</u>
<b>ASSET MANAGEMENT</b>							
CALLAWAY	RT J	CD0029	Pavement improvement from I-70 to Rte. 54. Includes Rte. RA from Rte. J to end of state maintenance, Rte. F from Rte. J to Jefferson Street in Fulton, Rte. H from Rte. J to Rte. 54 and Rte. M from I-70 to 0.5 mile north of Rte. D.	48.666	97.698	0	4,279
CALLAWAY	CRD S SUMMIT DR	CD0072	Bridge improvement over Rte. 54. Project involves bridge A3521.	0.051	0.102	1	760
CAMDEN	US 54	5P3270B	Bridge preventative maintenance over Lake of the Ozarks. Project involves bridge J0832.	0.371	1.113	1	506
CAMDEN	US 54	5P3460B	Bridge preventative maintenance over the Grand Glaize Arm and over Niangua River. Project involves bridges A5310 and A5753.	0.571	1.195	2	228
CAMDEN	US 54	5P3554	Pavement improvement from west of the Niangua River to city limits of Camdenton, Rte. 54 East from Court Circle in Camdenton to the Osage River, Rte. 54 West from Osage River to Bus. 5 in Camdenton, and Rte. KK from West Osage Beach Parkway to end of state maintenance.	21.597	86.875	0	12,820
CAMDEN	US 54	5P3573	Roadway improvement from Bus. 5 South to city limits of Camdenton.	1.375	4.321	0	7,107
CAMDEN	MO 7	5P3538	Bridge improvement over Wet Glaize Creek south of Rte. T. Project involves bridges A1236 and A1237.	0.248	0.496	2	1,313
CAMDEN	RT D	5S3336	Pavement improvement and add rumblestrips from Rte. 54 to Rte. E. Includes pavement improvement on Rte. E from Rte. D to end of state maintenance.	28.271	56.542	0	3,942
CAMDEN	RT N	CD0099	Pavement improvement from Rte. 54 to end of state maintenance. Includes Rte. W from Rte. 54 to end of state maintenance.	11.449	22.898	0	1,062
CAMDEN	RT T	5S3535	Pavement and safety improvement from Rte 7 to I-44, Rte J from I-44 to Rte 5, Rte A from Rte 32 to I-44, Rte F from Rte BB to I-44, Rte YY from Hemlock Road to Rte 5, Rte BB from Rte F to Rte 5 and outer road 44 from I-44 to Rte 66. \$493,000 Open Container funds.	45.57	91.627	0	5,038

# Fiscal Years 2024 - 2027 Construction Program

## Central District

July 1, 2023 - June 30, 2027

<u>County</u>	<u>Route</u>	<u>Job Number</u>	<u>Description</u>	<u>Length</u>	<u>Lane Miles</u>	<u>Number of Bridges</u>	<u>Est Total Cost (\$1000)</u>
<b>ASSET MANAGEMENT</b>							
COLE	MO 179	CD0074	Bridge improvement over Rock Creek. Project involves X0035.	0.019	0.038	1	469
COLE	S OR 50	5S3418	Intersection improvements at South Ten Mile Drive in Jefferson City.	0.269	0.538	0	1,658
COLE	US 50	5P3523	Bridge improvement over Vetter Lane. Includes Bolivar Street over Rte. 50. Project involves bridges A1420 and twin bridges A0722.	0.076	0.139	3	1,608
COLE	US 50	CD0106	Pavement improvement from west of Shamrock Road to east of Stoney Gap Road. Includes westbound Rte. 50 from west of Maries River to east of Mari Osa Delta Lane and from west of Osage River to Moreau River. Includes High Friction Surface Treatment.	4.99	23.567	0	3,328
COLE	US 54	5P3451	Bridge improvement over Missouri River. Project involves bridges A4497 and L0550.	0.349	2.088	2	84
COLE	US 54	5P3497	Roadway improvement from West McCarty Street to Rte. 63 north of Missouri River bridge in Jefferson City.	1.54	7.807	0	4,354
COLE	US 54	5P3525	Bridge improvement over Bus. 50, Linden Drive, Moreau Overflow, and Stadium Boulevard. Includes Madison Street Ramp over Rte. 54. Project involves bridges A1415, A1309 and twin bridges A1305, A1307 and A1672.	0.187	0.94	8	2,373
COLE	US 54	5P3560	Bridge improvement over Neighorn Branch. Project involves bridges K0760 and G0302.	0.356	1.72	2	3,569
COLE	US 54	5P3467	Bridge improvement over McCarty Street and Rte. 50. Project involves bridges A1416 and A1417.	0.294	1.226	2	2,922
COLE	RT AA	5S3551	Bridge improvement over Moreau River. Project involves bridge R0445.	0.12	0.24	1	540



# Fiscal Years 2024 - 2027 Construction Program

## Central District

July 1, 2023 - June 30, 2027

<u>County</u>	<u>Route</u>	<u>Job Number</u>	<u>Description</u>	<u>Length</u>	<u>Lane Miles</u>	<u>Number of Bridges</u>	<u>Est Total Cost (\$1000)</u>
<b>ASSET MANAGEMENT</b>							
COLE	RT B	5S3464	Bridge improvement over Moreau River. Project involves bridge A3618.	0.25	0.5	1	842
COLE	RT D	5S3526	Bridge improvement over North Moreau Creek. Project involves bridge A1470.	0.09	0.18	1	1,387
COLE	RT E	CD0040	Pavement improvement from Rte. 54 to Rte. B.	5.769	11.612	0	190
COLE	RT H	CD0043	Pavement improvement from Rte. E to end of state maintenance. Includes Rte. BB from Rte. 17 to Rte. H and Rte. CC from Rte. C to Rte. 54.	13.122	26.244	0	1,054
COLE	PVT OVERPASS	CD0075	Bridge removal on tri-level over Rte. 50. Project involves bridge A1418.	0.04001	0.04001	1	210
COOPER	MO 179	CD0051	Pavement improvement from Rte. 98 to Moniteau County line.	8.045	16.09	0	283
COOPER	MO 41	5P3530	Pavement improvement from Cooper County line to I-70.	11.725	23.45	0	1,178
COOPER	MO 41	CD0062	Bridge improvement over Lamine River. Project involves bridges A8112.	0.087	0.174	1	357
COOPER	MO 5	5P3513	Bridge improvement over Petite Saline Creek. Project involves bridge A4366.	0.101	0.202	1	415
COOPER	MO 5	CD0017	Pavement preservation treatment from I-70 to Rte. 50.	19.566	39.132	0	769

# Fiscal Years 2024 - 2027 Construction Program

## Central District

July 1, 2023 - June 30, 2027

<u>County</u>	<u>Route</u>	<u>Job Number</u>	<u>Description</u>	<u>Length</u>	<u>Lane Miles</u>	<u>Number of Bridges</u>	<u>Est Total Cost (\$1000)</u>
<b>ASSET MANAGEMENT</b>							
COOPER	IS 70	5I3358Z	Payback for MTFC loan to construct new Missouri River bridge at Rocheport. Total cost of \$60,739,000 with payments from SFY 2024 to SFY 2030.	4.8	19.492	1	34,708
COOPER	IS 70	5I3585	Job Order Contracting for asphalt pavement repair in Cooper, Boone and Callaway Counties.	78.025	319.595	0	557
COOPER	IS 70	5I3587	Job Order Contracting for concrete pavement repair in Cooper, Boone and Callaway Counties.	78.025	319.595	0	557
COOPER	IS 70	CD0008	Job Order Contracting for asphalt pavement repair in Cooper, Boone and Callaway Counties.	78.025	319.595	0	585
COOPER	IS 70	CD0011	Job Order Contracting for concrete pavement repair in Cooper, Boone and Callaway Counties.	78.025	319.595	0	585
COOPER	IS 70	CD0091	Signing improvements from Saline County line to Montgomery County line and I-44 from Webster County line to Franklin County line.	190.246	784.769	0	776
COOPER	IS 70	CD0096	Striping upgrades in Cooper, Boone and Callaway Counties.	78.03	319.609	0	799
COOPER	IS 70	CD0097	Striping upgrades in Cooper, Boone and Callaway Counties.	78.03	319.609	0	844
COOPER	MO 87	CD0023	Bridge improvement over Petite Saline Creek. Project involves bridge A4607.	0.056	0.112	1	365
COOPER	MO 87	CD0024	Bridge improvement over Clarks Fork Creek. Project involves bridges A4608.	0.037	0.074	1	334

# Fiscal Years 2024 - 2027 Construction Program

## Central District

July 1, 2023 - June 30, 2027

<u>County</u>	<u>Route</u>	<u>Job</u> <u>Number</u>	<u>Description</u>	<u>Length</u>	<u>Lane</u> <u>Miles</u>	<u>Number of</u> <u>Bridges</u>	<u>Est Total</u> <u>Cost</u> <u>(\$1000)</u>
<b>ASSET MANAGEMENT</b>							
COOPER	CRD DUNKLES DR	CD0022	Bridge improvement over I-70. Project involves bridge L0945.	0.038	0.076	1	1,359
COOPER	RT K	CD0012	Bridge preventative maintenance over Blackwater River, Dunkles Drive over I-70, I-70 over Lamine River, Rte. B over Petite Saline Creek, and Rte. U over Clarks Creek. Project involves bridges A1382, L0945, A0201, A1691, N0696 and N0697.	0.383	1.056	6	3,627
COOPER	RT K	CD0016	Pavement resurfacing from Rte. 41 to I-70.	5.787	11.574	0	602
COOPER	RT O	5S3450	Bridge improvement over Moniteau Creek. Project involves bridge A1861.	0.046	0.092	1	1,236
CRAWFORD	MO 19	5P3515	Bridge improvement over I-44. Includes Rte. F and Rte. H. over I-44. Project involves bridges A1191, A1383 and A1192.	0.272	0.902	3	2,607
CRAWFORD	IS 44	5I3477	Pavement improvement from Phelps County line to Franklin County line.	19.33	85.921	0	7,570
CRAWFORD	S OR 44	5S3533	Bridge improvement over Little Bourbeuse River. Project involves bridge A1385.	0.028	0.056	1	600
CRAWFORD	MO 49	CD0084	Pavement improvement from Rte. 19 to Rte. 32 in Iron County.	20.078	40.156	0	776
CRAWFORD	MO 8	CD0102	Pavement improvement from east of the Washington County line to Big River in St. Francois county.	28.21	57.089	0	5,716
CRAWFORD	CRD BEAMER LN	5S3545	Bridge improvement over I-44. Project involves bridge A2055.	0.129	0.258	1	181

# Fiscal Years 2024 - 2027 Construction Program

## Central District

July 1, 2023 - June 30, 2027

<u>County</u>	<u>Route</u>	<u>Job Number</u>	<u>Description</u>	<u>Length</u>	<u>Lane Miles</u>	<u>Number of Bridges</u>	<u>Est Total Cost (\$1000)</u>
<b>ASSET MANAGEMENT</b>							
CRAWFORD	RT C	5S3550	Bridge improvement over I-44. Project involves bridge A1753.	0.04	0.08	1	755
CRAWFORD	RT FF	5S3579	Bridge improvement over I-44. Project involves bridge A1853.	0.049	0.098	1	617
CRAWFORD	RT HH	5S3479	Bridge improvement over Dry Creek. Project involves bridge N0898.	0.02	0.02	1	658
CRAWFORD	RT J	5S3552	Bridge improvement over Boone Creek. Project involves bridge P0020.	0.02	0.04	1	989
CRAWFORD	RT N	CD0037	Bridge improvement over Meramec River. Project involves bridge A3354.	0.068	0.136	1	288
DENT	MO 19	CD0035	Bridge improvement over Spring Creek. Project involves bridge A4433.	0.012	0.024	1	143
DENT	RT B	5S3559	Bridge improvement over Dry Creek. Project involves bridge T0582.	0.02	0.04	1	747
DENT	RT K	5S3564	Pavement improvement from Rte. 19 to Rte. KK. Includes Rte. J from Rte. 72 to Rte. 32.	19.136	38.272	0	1,603
GASCONADE	MO 19	5P3542	Bridge improvement over Frene Creek. Project involves bridge J0009.	0.06	0.131	1	707
GASCONADE	MO 19	CD0045	Pavement improvement from Rte. 50 to Rte. CC in Crawford county.	19.555	39.821	0	3,249

# Fiscal Years 2024 - 2027 Construction Program

## Central District

July 1, 2023 - June 30, 2027

<u>County</u>	<u>Route</u>	<u>Job Number</u>	<u>Description</u>	<u>Length</u>	<u>Lane Miles</u>	<u>Number of Bridges</u>	<u>Est Total Cost (\$1000)</u>
<b>ASSET MANAGEMENT</b>							
GASCONADE	RT EE	CD0027	Pavement improvement from Jackson Avenue to Rte. F.	13.293	26.586	0	1,094
HOWARD	US 40	5P3518	Pavement improvement from Rte. 87 to I-70 and Rte. 3 from the Randolph County line to Rte. 5.	26.984	54.463	0	1,130
HOWARD	MO 5	5P3498	Bridge improvement over Bear Creek. Project involves bridge J0007.	0.09	0.18	1	3,178
HOWARD	MO 5	5P3517	Pavement improvement and safety improvement from Rte. 87 to Rte. 40 and Rte. 240 from Rte. 5 to Rte. 40. \$1,771,000 Open Container funds.	37.777	75.618	0	9,529
HOWARD	MO 5	5P3532	Bridge improvement over Sulphur Creek. Project involves bridge H0266.	0.027	0.054	1	502
HOWARD	MO 5	5S3546	Upgrade pedestrian facilities at various locations in Glasgow, Fayette, New Franklin, Stoutland, Sleeper, Conway and Columbia.	77.852	155.758	0	584
HOWARD	MO 5	CD0110	Intersection improvements at Rte. 5 and Rte. 40 south of New Franklin.	0.147	0.294	0	1,122
HOWARD	MO 87	CD0018	Pavement preservation treatment from Rte. 5 to Rte. 40 and Rte. 240 from Missouri River bridge to Rte. 5.	20.043	40.086	0	810
LACLEDE	MO 32	5P3527	Pavement improvement from Rte. 5 to Rte. 17 in Texas County.	52.174	105.397	0	1,402
LACLEDE	IS 44	5I3584	Job Order Contracting for asphalt pavement repair in Laclede, Pulaski, Phelps and Crawford Counties.	112.213	465.148	0	777

# Fiscal Years 2024 - 2027 Construction Program

## Central District

July 1, 2023 - June 30, 2027

<u>County</u>	<u>Route</u>	<u>Job Number</u>	<u>Description</u>	<u>Length</u>	<u>Lane Miles</u>	<u>Number of Bridges</u>	<u>Est Total Cost (\$1000)</u>
<b>ASSET MANAGEMENT</b>							
LACLEDE	IS 44	5I3586	Job Order Contracting for concrete pavement repair in Laclede, Pulaski, Phelps and Crawford Counties.	112.213	465.148	0	557
LACLEDE	IS 44	CD0009	Job Order Contracting for asphalt pavement repair in Laclede, Pulaski, Phelps and Crawford Counties.	112.213	465.148	0	818
LACLEDE	IS 44	CD0010	Job Order Contracting for concrete pavement repair in Laclede, Pulaski, Phelps and Crawford Counties.	112.213	465.148	0	585
LACLEDE	IS 44	CD0103	Striping upgrades in Laclede, Pulaski, Phelps and Crawford counties.	112.162	464.942	0	1,040
LACLEDE	IS 44	CD0104	Striping upgrades in Laclede, Pulaski, Phelps and Crawford counties.	112.162	464.942	0	1,104
LACLEDE	S OR 44	CD0101	Bridge improvement over Bear Creek. Project involves G0248.	0.119	0.238	1	120
LACLEDE	MO 64	5P3244	Bridge improvement over Goodwin Creek. Project involves bridge J0560.	0.415	0.83	1	2,548
LACLEDE	RT B	5S3484	Bridge improvement over Osage Fork of Gasconade River. Project involves bridge R0482.	0.155	0.31	1	1,504
LACLEDE	RT C	CD0048	Pavement improvement from I-44 to Rte. 5. Includes Rte. HH from Rte. 5 to end of state maintenance and Rte. PP from Rte. C to Rte. J.	21.117	42.234	0	1,844
LACLEDE	CRD DOVE RD	5S3562	Bridge improvement over I-44. Project involves bridge A2892.	0.096	0.192	1	434

# Fiscal Years 2024 - 2027 Construction Program

## Central District

July 1, 2023 - June 30, 2027

<u>County</u>	<u>Route</u>	<u>Job Number</u>	<u>Description</u>	<u>Length</u>	<u>Lane Miles</u>	<u>Number of Bridges</u>	<u>Est Total Cost (\$1000)</u>
<b>ASSET MANAGEMENT</b>							
LACLEDE	RT J	CD0056	Bridge improvement over I-44. Project includes bridge A1196	0.093	0.186	1	1,054
MARIES	MO 28	CD0061	Pavement improvement from Rte. 63 to Rte. 50.	31.83	65.151	0	2,839
MARIES	MO 42	5P3565	Bridge improvement over Fly Creek and Maries River. Project involves bridges L0187 and A1177.	0.071	0.142	2	1,660
MARIES	RT AA	5S3543	Bridge improvement over Maries River and over Little Maries River. Project involves bridges A1857 and A1858.	0.079	0.158	2	1,593
MILLER	MO 17	CD0047	Pavement preservation treatment from Rte. 42 to Rte. 66.	22.131	44.262	0	674
MILLER	MO 42	5P3569	Pavement improvement from east of Osage Beach Parkway in Osage Beach to Rte. 28.	58.5	117	0	1,870
MILLER	US 54	5P3500	Pavement improvement and add guard cable from 0.4 mile east of Rte. AA to 0.4 mile east of Rte. 242. \$703,000 Open Container funds.	22.084	91.795	0	14,194
MILLER	RT C	CD0098	Pavement improvement from Rte. 17 to Rte. A.	17.15	34.3	0	1,413
MONITEAU	MO 179	CD0115	Bridge improvement over Moniteau Creek. Project involves bridge A1984.	0.12	0.24	1	1,070
MONITEAU	MO 87	CD0113	Intersection improvement at Rte. C.	0.256	0.512	0	1,471

# Fiscal Years 2024 - 2027 Construction Program

## Central District

July 1, 2023 - June 30, 2027

<u>County</u>	<u>Route</u>	<u>Job Number</u>	<u>Description</u>	<u>Length</u>	<u>Lane Miles</u>	<u>Number of Bridges</u>	<u>Est Total Cost (\$1000)</u>
<b>ASSET MANAGEMENT</b>							
MONITEAU	RT CC	5S3555	Bridge improvement over South Moreau Creek. Project involves bridge A1835.	0.16	0.32	1	850
MONITEAU	RT U	CD0057	Bridge improvement over Howard Creek. Project involves bridge A2358.	0.058	0.116	1	303
MORGAN	MO 52	5P3575	Roadway improvement from Fairgrounds Road to Rte. 5 and Rte. 5 from Rte. 52 to Business Park entrance.	0.477	1.097	0	2,881
MORGAN	RT DD	5S3440B	Bridge preventative maintenance over Haw Creek. Project involves R0592.	0.23	0.46	1	256
MORGAN	RT T	5S3398	Pavement improvement and safety improvement from Rte. 52 to the end of state maintenance.	14.705	29.41	0	2,880
MORGAN	RT W	5S3536	Bridge improvement over Indian Creek south of Rte. AA. Project involves bridge R0605.	0.129	0.258	1	824
OSAGE	MO 100	CD0078	Pavement improvement from Rte. 50 to Rte. N.	27.598	55.196	0	2,132
OSAGE	MO 133	CD0076	Upgrade pedestrian facilities at various locations in Meta, Linn, Newburg, Columbia, Sturgeon, Fulton, New Bloomfield, Woolridge, Blackwater and Phillipsburg.	183.81201	371.20501	0	2,137
OSAGE	MO 133	CD0077	Pavement improvement from Rte. 63 to Rte. 17. Includes Rte. EE from County Road 505 to Rte. 133.	51.018	102.078	0	4,026
OSAGE	US 50	5P3574	Intersection improvement at Rte. CC in Linn.	0.682	1.671	0	3,881



# Fiscal Years 2024 - 2027 Construction Program

## Central District

July 1, 2023 - June 30, 2027

<u>County</u>	<u>Route</u>	<u>Job Number</u>	<u>Description</u>	<u>Length</u>	<u>Lane Miles</u>	<u>Number of Bridges</u>	<u>Est Total Cost (\$1000)</u>
<b>ASSET MANAGEMENT</b>							
OSAGE	US 50	CD0044	Pavement improvement from 0.3 mile east of Loose Creek Highway to Franklin County Line.	35.758	73.296	0	9,864
OSAGE	MO 89	CD0105	Bridge improvement over Indian Creek. Project involves bridge K0214.	0.007	0.014	1	796
OSAGE	RT A	CD0028	Pavement improvement from Main Street to Rte. 50.	8.061	16.229	0	1,003
OSAGE	RT E	CD0060	Bridge improvement over Town Creek. Project involves bridge Y0198.	0.006	0.006	1	68
OSAGE	RT T	CD0042	Pavement improvement from Rte. 63 to Rte. 42.	18.39	36.78	0	599
OSAGE	RT T	CD0071	Bridge improvement over Osage Creek. Project involves bridge A1839.	0.021	0.042	1	525
PHELPS	IS 44	5I3561	Bridge improvement over Little Piney Creek and BNSF Railway. Project involves bridge G0418.	0.348	0.787	1	904
PHELPS	IS 44	5I3481	Bridge improvement over Little Piney Creek and BNSF Railway. Project involves bridge A6671.	0	0.44	1	577
PHELPS	LP 44	5S3563	Bridge improvement over I-44. Project involves bridge A1259.	0.056	0.112	1	802
PHELPS	N OR 44	CD0085	Pavement improvement from Parker Street to end of state maintenance, south Outer Road 44 from Marion Drive to end of state maintenance, east Outer Road 44 from begin of state maintenance to end of state maintenance and Rte. C from County Road 8190 to east Outer Road 44.	18.685	37.37	0	2,285

# Fiscal Years 2024 - 2027 Construction Program

## Central District

July 1, 2023 - June 30, 2027

<u>County</u>	<u>Route</u>	<u>Job Number</u>	<u>Description</u>	<u>Length</u>	<u>Lane Miles</u>	<u>Number of Bridges</u>	<u>Est Total Cost (\$1000)</u>
<b>ASSET MANAGEMENT</b>							
PHELPS	US 63	5P3537	Bridge improvement over Little Piney Creek. Project involves bridge J0115.	0.065	0.13	1	2,821
PHELPS	US 63	CD0088	Pavement improvement from north of Rolla to Rte. CC.	30.181	85.173	0	8,921
PHELPS	MO 8	CD0033	Bridge improvement over I-44. Project involves bridges A0602 and A1869.	0.081	0.242	2	916
PHELPS	CRD 8490	5S3547	Bridge improvement over I-44. Project involves bridge A1627.	0.043	0.086	1	438
PHELPS	RT BB	CD0089	Bridge improvement over Oak Street, Olive Street and BNSF Railway. Project involves A3080.	0.078	0.312	1	2,110
PHELPS	RT CC	CD0086	Pavement improvement from Rte. 63 to end of state maintenance. Includes Rte. T from I-44 to Rte. P.	7.62	15.24	0	722
PHELPS	RT D	5S3549	Bridge improvement over I-44. Project involves bridge A1634.	0.04	0.08	1	705
PHELPS	RT E	5S3541	Bridge improvement over I-44. Project involves bridge A1261.	0.04	0.08	1	205
PHELPS	RT F	5P3528	Pavement preservation treatment from Rte. 72 to Rte. 68. Includes Rte. E from University Drive to end of state maintenance, Rte. BB from 0.1 mile east of Independence Drive to Rte. 68. Also includes all of Rte. H and Rte. E in Crawford County.	48.658	97.324	0	1,977
PHELPS	RT HH	CD0036	Bridge improvement over Spring Creek. Project involves bridge N0668.	0.03	0.06	1	1,646

# Fiscal Years 2024 - 2027 Construction Program

## Central District

July 1, 2023 - June 30, 2027

<u>County</u>	<u>Route</u>	<u>Job Number</u>	<u>Description</u>	<u>Length</u>	<u>Lane Miles</u>	<u>Number of Bridges</u>	<u>Est Total Cost (\$1000)</u>
<b>ASSET MANAGEMENT</b>							
PHELPS	RT J	5S3548	Bridge improvement over I-44. Project involves bridge A1633.	0.044	0.088	1	646
PHELPS	RT V	5S3539	Bridge improvement over I-44. Project involves bridge A1296.	0.055	0.11	1	424
PULASKI	IS 44	CD0111	Add auxiliary lanes from 1 mile east of Rte. H to 0.1 mile west of Superior Road and eastbound I-44 from Superior Road to 0.7 mile west of Rte. 66 Trail.	0.761	3.044	0	4,992
PULASKI	IS 44	CD0112	Ramp improvements at westbound I-44 on-ramp at Loop 44 in St. Robert.	0	0.84	0	726
PULASKI	LP 44	5S3480	Bridge improvement over I-44. Project involves bridges A0803 and twin bridges A0801.	0.2	0.64	3	2,133
PULASKI	MO 7	5P3544	Bridge improvement over Gasconade River. Project involves bridge A0843.	0.12	0.24	1	216
PULASKI	MO 7	CD0031	Bridge improvement over I-44. Project involves bridge A3051.	0.042	0.084	1	906
PULASKI	RT AB	CD0087	Pavement improvement from I-44 to Rte. 17. Includes Rte. Z from Rte. Y to Rte. J.	7.064	14.156	0	249
PULASKI	RT Y	5S3352	Pavement improvement and add rumblestrips from I-44 outer road to end of state maintenance. Pavement improvement on Rte. W from Rte. 7 to end of state maintenance and Rte. O from Rte. 28 to end of state maintenance. \$179,000 Open Container funds.	17.145	34.73	0	2,274
VARIOUS	Various	5P3487	Job Order Contracting for guard cable and guardrail repair on various routes in the northern portion of the Central District.	0	0	0	2,718

# Fiscal Years 2024 - 2027 Construction Program

## Central District

July 1, 2023 - June 30, 2027

<u>County</u>	<u>Route</u>	<u>Job Number</u>	<u>Description</u>	<u>Length</u>	<u>Lane Miles</u>	<u>Number of Bridges</u>	<u>Est Total Cost (\$1000)</u>
<b>ASSET MANAGEMENT</b>							
VARIOUS	Various	5P3488	Job Order Contracting for guard cable and guardrail repair on various routes in the southern portion of the Central District.	0	0	0	2,944
VARIOUS	Various	CD0004	Job Order Contracting for guard cable and guardrail repair on various routes in the northern portion of the Central District.	0	0	0	3,113
VARIOUS	Various	CD0005	Job Order Contracting for guard cable and guardrail repair on various routes in the southern portion of the Central District.	0	0	0	3,352
WASHINGTON	MO 185	5S3557	Bridge improvement over Miller Swan Brook. Project involves bridge A0761.	0.03	0.06	1	591
WASHINGTON	MO 185	CD0034	Bridge improvement over Bates Creek. Project involves bridge A0760.	0.04	0.08	1	851
WASHINGTON	MO 21	CD0092	Pavement improvement from Jefferson County line to Rte. 32 in Iron County.	32.227	65.245	0	7,559
WASHINGTON	MO 47	5P3516	Bridge improvement over Mineral Fork Creek. Project involves bridge A3775.	0.08	0.16	1	1,615
WASHINGTON	MO 47	5S3540	Bridge improvement over Mill Creek. Project involves bridge R0514.	0.03	0.06	1	668
WASHINGTON	MO 8	5P3522	Bridge improvement over Union Pacific Railroad. Project involves bridge A1997.	0.08	0.16	1	1,262
WASHINGTON	MO 8	5P3524	Bridge improvement over Bates Creek. Project involves bridge A4741.	0.03	0.06	1	221

# Fiscal Years 2024 - 2027 Construction Program

Central District

July 1, 2023 - June 30, 2027

<u>County</u>	<u>Route</u>	<u>Job</u> <u>Number</u>	<u>Description</u>	<u>Length</u>	<u>Lane</u> <u>Miles</u>	<u>Number of</u> <u>Bridges</u>	<u>Est Total</u> <u>Cost</u> <u>(\$1000)</u>
<b>ASSET MANAGEMENT</b>							
WASHINGTON	MO 8	5P3558	Bridge improvement over Allen Creek, over Mid Fork Fourche a Renault and over North Fork Fourche a Renault. Project involves bridges A1437, A1438 and A1439.	0.074	0.148	3	2,508
WASHINGTON	RT C	5S3506	Bridge improvement over Big River near Belgrade. Project involves bridge T0114.	0.056	0.112	1	2,361
WASHINGTON	RT T	5S3556	Bridge improvement over Big Indian Creek. Project involves bridge W0217.	0.05	0.1	1	285
WASHINGTON	RT W	CD0032	Bridge improvement over Ashley Branch. Project involves bridge R0442.	0.023	0.046	1	520
<b>ASSET MANAGEMENT Projects</b>			<b>174</b>		<b>9,189.48</b>	<b>117</b>	<b>438,867</b>

# Fiscal Years 2024 - 2027 Construction Program

Central District

July 1, 2023 - June 30, 2027

<u>County</u>	<u>Route</u>	<u>Job</u> <u>Number</u>	<u>Description</u>	<u>Length</u>	<u>Lane</u> <u>Miles</u>	<u>Number of</u> <u>Bridges</u>	<u>Est Total</u> <u>Cost</u> <u>(\$1000)</u>
<b>CAPITAL IMPROVEMENT</b>							
OSAGE	US 63	CD0108	Corridor improvements from Rte. 50 to County Road 611 south of Westphalia.	5.78	12.703	2	62,910
<b>CAPITAL IMPROVEMENT Projects</b>					<b>12.70</b>	<b>2</b>	<b>62,910</b>

## Fiscal Years 2023 - 2027

## Totals Central District

District	Number of Projects	Length	Lane Miles	Number of Bridges	Est Total Cost(\$1000)
CENTRAL	242	3,967.02	12,556.60	167	770,352
Other Projects*	3				192
Garvee Payments**	1				75,692
<b>Totals</b>	<b>246</b>				<b>846,236</b>

\*Other projects are not considered Asset Management or Capital Improvement projects therefore included as total only. Other projects include such things as emergency response operations, Intelligent Transportation System (ITS) operations, and on-call work zone enforcement.

\*\*GARVEE Payments are debt repayments for Safe and Sound, I-64 and Mississippi River Bridge. Includes programmed totals prior to fiscal year 2023.

### Included in Totals above

**\$202,910 of Projects at Risk**

# ST. LOUIS DISTRICT

## Contact Information



### **MoDOT St. Louis District Office**

1590 Woodlake Drive,  
Chesterfield, MO 63017

(314) 453-1800

**District Engineer:**  
Tom Blair



# Fiscal Year 2023 - Construction Program

St. Louis District

July 1, 2022 - June 30, 2023

<u>County</u>	<u>Route</u>	<u>Job</u> <u>Number</u>	<u>Description</u>	<u>Length</u>	<u>Lane</u> <u>Miles</u>	<u>Number of</u> <u>Bridges</u>	<u>Est Total</u> <u>Cost</u> <u>(\$1000)</u>
<b>ASSET MANAGEMENT</b>							
FRANKLIN	MO 100	6P3561	Pavement resurfacing, upgrade guardrail and upgrade pedestrian facilities to comply with the ADA Transition Plan from Washington Crossing to east of Fifth Street.	1.966	9.589	0	2,029
FRANKLIN	MO 185	SL0085	Pavement preservation treatment from Rte. 100 to Rte. 50.	13.393	26.786	0	564
FRANKLIN	US 50	6P3436	Pavement resurfacing, upgrade guardrail, drainage pipe replacement and upgrade pedestrian facilities to comply with the ADA Transition Plan from 0.5 mile west of Independence Drive to Rte. 47.	2.419	11.321	0	7,065
FRANKLIN	RT CC	6S3563	Replace box culvert over branch of Big Creek. Project involves box culvert R0840.	0.006	0.012	1	358
FRANKLIN	RT MM	6S3368	Pavement resurfacing, upgrade guardrail, curve realignment, add shoulders and extend box culverts from Rte. T to Rte. 100. Project involves culverts X0926 and X0913.	4.138	8.276	2	6,147
FRANKLIN	RT PP	SL0032	Pavement resurfacing and upgrade guardrails from Rte. 30 to end of state maintenance.	6.717	13.492	0	1,387
JEFFERSON	MO 21	6P3288	Bridge rehabilitation at various locations on and over Rte. 21 in Jefferson County. Project involves bridges A2941, A2942, A2943, A2944, A2945, A2956, A2957, A2958, A2959, A2977, A3097, A3098, A3099, A3100, A3101, A5529 and A5530.	0.854	2.697	17	13,885
JEFFERSON	IS 55	SL0061	Bridge rehabilitations, pavement resurfacing and upgrade guardrail on I-55 from Rte. M to Rte. Z. Project involves bridges A7824, A7825, A5590 and A7921.	4.093	24.508	4	7,481
JEFFERSON	RT A	SL0062	Pavement resurfacing and replace signals from Collins Road to Rte. 61	1.087	3.348	0	1,323
JEFFERSON	RT M	6S3432	Add J-turns at St. Luke's Church Road and Moss Hollow Road.	1.224	4.896	0	1,764

# Fiscal Year 2023 - Construction Program

# St. Louis District

July 1, 2022 - June 30, 2023

<u>County</u>	<u>Route</u>	<u>Job</u> <u>Number</u>	<u>Description</u>	<u>Length</u>	<u>Lane</u> <u>Miles</u>	<u>Number of</u> <u>Bridges</u>	<u>Est Total</u> <u>Cost</u> <u>(\$1000)</u>
<b>ASSET MANAGEMENT</b>							
ST. CHARLES	MO 370	6P3584	Striping and signage upgrade for wrong way countermeasures at various locations between I-70 and I-270 and Rte. 364 from Hawk Ridge Trail to I-270.	34.341	228.259	0	579
ST. CHARLES	IS 64	6I3479	Pavement repair, pavement preservation treatment and upgrade guardrail from west of Rte. DD to Rte. 94.	5.183	23.668	0	2,308
ST. CHARLES	IS 64	6I3550	Bridge rehabilitations at various locations in St. Louis District. Project involves bridges A6752, A6753, A4169, A5962, A5985, A6475, A6657, A7233, A7323, A6014, A6052, A6083, A6190, A7046, A7122, A7080, A7081, A8004, A8016, A8020, A8022, A8028, A8029, A8033 and A8036.	1.853	13.225	25	7,611
ST. CHARLES	IS 70	6I3490	Bridge rehabilitation on various bridges on I-70 and outer roads between Rte. K and Spencer Road. Project involves bridges L0710, L0711, A0856, G0337, A5256, A5257, G0336 and L0481. \$2,587,000 District Operation funds.	0.168	1.138	8	10,819
ST. CHARLES	IS 70	6I3542	Bridge washing on I-70, I-64 and Rte. 370. Project involves bridges A4017, A3292, A4557 and L0561.	0.525	6.642	5	568
ST. CHARLES	IS 70	6I3613	Pavement resurfacing and upgrade guardrail from Rte. K to 0.28 miles east of Mid Rivers Mall Drive.	4.61	39.481	0	4,696
ST. CHARLES	S OR 70	6S3667	Pavement rehabilitation from west of Executive Center Parkway to Cave Springs Road.	1.207	3.849	0	565
ST. CHARLES	MO 79	6P3483	Pavement resurfacing and upgrade guardrail from Dyer Road to divided pavement.	9.04	19.981	0	3,100
ST. CHARLES	MO 79	6P3548	Bridge rehabilitation over I-70 and over Norfolk Southern Railroad and Outer Road 70. Project involves bridges A4294, A3896 and A4293.	0.097	0.437	3	4,093
ST. CHARLES	MO 79	6P3555	Upgrade signals at TR Hughes Boulevard. \$1,474,000 Congestion Mitigation and Air Quality Improvement Program funds.	0.888	1.056	0	2,422

# Fiscal Year 2023 - Construction Program

St. Louis District

July 1, 2022 - June 30, 2023

<u>County</u>	<u>Route</u>	<u>Job Number</u>	<u>Description</u>	<u>Length</u>	<u>Lane Miles</u>	<u>Number of Bridges</u>	<u>Est Total Cost (\$1000)</u>
<b>ASSET MANAGEMENT</b>							
ST. CHARLES	MO 94	6S3302	Pavement resurfacing and upgrade guardrail from Warren County line to I-64.	21.403	43.641	0	4,945
ST. CHARLES	CST BRYAN RD	6S3488	Bridge rehabilitation at Bryan Road. Project involves bridge A5045.	0.048	0.144	1	2,947
ST. CHARLES	RT D	SL0004	Culvert replacement 0.4 mile east of Rte. T. Project involves culvert T0755.	0.02	0.04	1	641
ST. CHARLES	CST HUSTER RD	SL0018	Pavement resurfacing from south of Fountain Lakes Boulevard to Hayford Road.	0.57	0.57	0	244
ST. CHARLES	RT M	6S3486	Pavement resurfacing and repair from Rte. P (Pieper Road) to Rte. 79.	1.002	2.116	0	408
ST. CHARLES	RT N	6S3312	Pavement resurfacing and upgrade pedestrian facilities to comply with the ADA Transition Plan from Bryan Road to Rte. K.	2.392	5.662	0	418
ST. CHARLES	RT Z	6S3491	Pavement resurfacing from I-70 to Rte. N.	2.459	5.822	0	717
ST. LOUIS	MO 100	6P3602	Payment to Manchester to upgrade pedestrian facilities to comply with the ADA Transition Plan from Baxter Road to Rte. 141. \$1,119,125 Cost Share funds	0.621	3.044	0	1,134
ST. LOUIS	MO 100	SL0092	Payment to the City of Wildwood to construct left turn lanes at Booness Lane, Woodland Meadows Drive, Hencken Road and Windy Hollow Lane. \$1,395,000 Cost Share funds.	0.574	1.342	0	1,405
ST. LOUIS	MO 109	6S3351	Add roundabout at Rte. CC. \$3,222,000 Congestion Mitigation and Air Quality Improvement Program funds.	0.073	0.183	0	5,208

# Fiscal Year 2023 - Construction Program

# St. Louis District

July 1, 2022 - June 30, 2023

<u>County</u>	<u>Route</u>	<u>Job</u> <u>Number</u>	<u>Description</u>	<u>Length</u>	<u>Lane</u> <u>Miles</u>	<u>Number of</u> <u>Bridges</u>	<u>Est Total</u> <u>Cost</u> <u>(\$1000)</u>
<b>ASSET MANAGEMENT</b>							
ST. LOUIS	MO 109	6S3583	Signal replacements at various location in St. Louis County.	0.618	2.692	0	1,463
ST. LOUIS	MO 109	6S3595	Pavement resurfacing from Rte. 100 to Rte. FF.	8.334	22.359	0	4,592
ST. LOUIS	MO 115	6S3416	Pavement resurfacing and upgrade signals, drainage and pedestrian facilities to comply with the ADA Transition Plan from Rte. U to St. Louis City limits.	1.288	5.531	0	5,465
ST. LOUIS	MO 115	6S3416B	Upgrade ADA and lighting from Rte. U to the St. Louis City limits. \$1,085,764 City of Pine Lawn STBG and \$272,000 City of Pawn Lawn funds.	1.288	5.531	0	1,357
ST. LOUIS	IS 170	6I3572	Bridge and box culvert rehabilitation and bridge painting over Page Avenue, Woodson Road and Union Pacific Railroad. Upgrade median guardrail and barrier between Lackland Road and Midland Boulevard. Project involves bridges A3176, A2807 and A2809 and culvert A2808.	0.63	2.095	4	9,467
ST. LOUIS	IS 170	6I3624	Bridge replacement and rehabilitations on ramps from and to eastbound I-270. Project involves bridges A3808, A6372 and A6373.	0.821	1.571	3	2,645
ST. LOUIS	IS 170	6I3535	Bridge rehabilitations on and off westbound I-270. Project involves bridges A6370 and A6371.	0.471	1.409	2	1,569
ST. LOUIS	MO 21	6S3283	Pavement resurfacing, upgrade guardrail, signal and pedestrian facilities to comply with the ADA Transition Plan from Rte. 30 (Gravois Road) in St. Louis County to Schenk Road in Jefferson County. Project involves bridges A1156 and A1157.	19.47	85.597	2	36,989
ST. LOUIS	MO 231	6S3597	Signal optimizations from Hoffmeister Avenue to Rte. 67, on Rte. 67 from Telegraph Road to Richardson Road and I-55 ramps at Richardson Road \$957,008 Congestion Mitigation and Air Quality Improvement Program funds.	12.491	52.864	0	1,198
ST. LOUIS	IS 270	6I3020C	Modify interchange configuration at Riverview Boulevard in St. Louis City. Project involves bridges A1024 and A1025.	0.743	0.642	2	23,680

# Fiscal Year 2023 - Construction Program

# St. Louis District

July 1, 2022 - June 30, 2023

<u>County</u>	<u>Route</u>	<u>Job</u> <u>Number</u>	<u>Description</u>	<u>Length</u>	<u>Lane</u> <u>Miles</u>	<u>Number of</u> <u>Bridges</u>	<u>Est Total</u> <u>Cost</u> <u>(\$1000)</u>
<b>ASSET MANAGEMENT</b>							
ST. LOUIS	IS 270	6I3616	Replace bridge approaches and upgrade guardrails at Rte. 180 and slide repair at Rte. 370. Project involves bridge A0180. \$680,000 District Operation funds.	2.096	10.477	1	2,327
ST. LOUIS	MO 30	6S3532	Bridge rehabilitation over the Meramec River. Project involves bridge A2014.	0.25	1.305	2	4,869
ST. LOUIS	MO 364	SL0051	Pavement repairs on I-64 ORs from Chesterfield Parkway W to Rte 340, on I-64 ORs from Rte 141 to I-270, Rte 370 from Elm St to I-270 including ramps at MO Bottom Rd, Rte 364 from Seven Pines to Bennington, I-44 ORs from Rte 141 to Soccer Park Rd and Rte 50 at Rte 61/67.	17.51901	63.63403	0	1,130
ST. LOUIS	IS 44	6I3568	Pavement resurfacing and upgrade signals from the Franklin County line to Williams Road.	10.557	55.176	0	8,512
ST. LOUIS	IS 44	6I3651	Bridge deck sealing on various bridges in the St. Louis District. Project involves bridges A6426, A3128, A5822, A5823, A1733, A5517, A4876 and A7399. Potential bridges include A6607, A5459, A5731, A5929, A5980, A0799, A1781, A2221 & A2222. \$1.5M District Operation funds.	0.898	2.742	21	1,670
ST. LOUIS	N OR 44	6S3556	Bridge rehabilitation on Mattis Road over I-55, Geyer Road over I-44, Cragwold Road over I-270, crack filling on I-270 over I-44 and bridge painting on the ramp from I-270 west to Rte. 67. Project involves bridges A1006, A4909, A5410, A5408 and A5082.	0.363	1.084	5	2,337
ST. LOUIS	US 67	6I3573	Bridge and culvert rehabilitations in St. Louis County including Rte. 67, Rte. AC and Rte. N. Project involves bridge A1109. Project involves culverts A1073, A1108 and L0269.	0.49	1.47	4	2,153
ST. LOUIS	US 67	6S3280	Pavement resurfacing, bridge replacement and upgrade pedestrian facilities to comply with the ADA Transition Plan from Rte. D (Page Avenue) to Swan Drive. Project involves bridge H0989. \$2,257,000 Statewide Transportation Alternatives funds.	7.04	32.135	1	12,124
ST. LOUIS	US 67	6S3521	Payment to Creve Coeur to signalize intersection and add turn lanes at Old Olive Street. \$1,005,000 Cost Share and \$575,100 Governor's Cost Share Program funds.	0.267	1.27	0	1,595
ST. LOUIS	IS 70	6I3647	Pavement resurfacing from Rte. 180 to Springdale Avenue.	5.089	35.469	0	8,983

# Fiscal Year 2023 - Construction Program

# St. Louis District

July 1, 2022 - June 30, 2023

<u>County</u>	<u>Route</u>	<u>Job Number</u>	<u>Description</u>	<u>Length</u>	<u>Lane Miles</u>	<u>Number of Bridges</u>	<u>Est Total Cost (\$1000)</u>
<b>ASSET MANAGEMENT</b>							
ST. LOUIS	RT CC	6S3493	Pavement resurfacing from Rte. 109 to I-64.	3.862	10.047	0	3,787
ST. LOUIS	RT D	6S3215	Pavement resurfacing and upgrade pedestrian facilities to comply with the ADA Transition Plan from I-170 to St. Louis City limits. \$8,366,000 District Operation funds.	3.6	16.717	0	11,414
ST. LOUIS	RT D	6S3592	Bridge rehabilitations at various locations between Beltway Drive and Ogden Avenue. Project involves bridges A7109, A3885, A5328 and B0388.	0.423	0.423	4	2,349
ST. LOUIS	RP IS55N TO IS270E	6I3534	Bridge rehabilitation and painting at the I-55/I-270 interchange and at the I-44/I-270 interchange and crack filling on I-44 over the Meramec River. Project involves bridges A4881, A4882, A5411, A5412, A8231 and A8683.	1.061	3.482	6	12,846
ST. LOUIS	Various	6P3496B	Safety improvements on various routes in St. Louis County. Potential Design-Build project. \$2,000,000 St. Louis County.	0	0	0	4,000
ST. LOUIS CITY	IS 270	6I3481	Replace structural signs from the Mississippi River to I-55 and I-255 from I-55 to the Mississippi River.	39.464	337.514	0	5,117
ST. LOUIS CITY	MO 367	6S3279	Pavement resurfacing and upgrade pedestrian facilities to comply with the ADA Transition Plan from Halls Ferry Circle to I-70.	2.162	8.711	0	2,424
ST. LOUIS CITY	IS 55	6I3427	Pavement rehabilitation, upgrade guardrail and upgrade pedestrian facilities to comply with the ADA Transition Plan from Lindbergh Boulevard to I-44.	11.03	91.38	0	22,617
ST. LOUIS CITY	IS 64	6I3540	Bridge rehabilitation and preventative maintenance at Poplar St. double deck bridge, on Rte. 364 over the MO River and over Creve Coeur Lake, on Rte. 47 over the MO River and on I-44 on the Cole St. Viaduct. Project involves bridges A1501, A5585, A5584, A8141 and L0815.	3.697	22	7	7,571
ST. LOUIS CITY	IS 70	6I3463	Replace structural signs from Warren County line to Mississippi River.	46.818	322.342	0	3,154

# Fiscal Year 2023 - Construction Program

St. Louis District

July 1, 2022 - June 30, 2023

<u>County</u>	<u>Route</u>	<u>Job Number</u>	<u>Description</u>	<u>Length</u>	<u>Lane Miles</u>	<u>Number of Bridges</u>	<u>Est Total Cost (\$1000)</u>
<b>ASSET MANAGEMENT</b>							
ST. LOUIS CITY	RP IS64E TO 14TH ST	6I3576	Signal replacements at various locations in St. Louis City and St. Louis County.	0.67	1.541	0	1,875
VARIOUS	Various	6I3659	Replace pavement markers at various locations in the St. Louis District.	0	0	0	595
VARIOUS	Various	6P3428	Job Order Contracting for bridge repairs at various major route locations in the St. Louis District.	0	0	0	2,361
VARIOUS	Various	6P3453	Job Order Contracting for guardrail repair at various locations in St. Louis City and St. Louis County.	0	0	0	3,753
VARIOUS	Various	6P3457	Job Order Contracting for guardrail repair at various locations in St. Charles County.	0	0	0	861
VARIOUS	Various	6P3460	Job Order Contracting for guardrail repair at various locations in Franklin and Jefferson Counties.	0	0	0	861
VARIOUS	Various	6P3496	Safety improvements on various locations in the St. Louis District. Potential Design-Build. \$12,631,000 Open Container funds.	0	0	0	32,001
VARIOUS	Various	SL0089	Upgrade lighting at various locations in Jefferson and Franklin Counties.	0	0	0	2,251
<b>ASSET MANAGEMENT Projects</b>			<b>68</b>		<b>1,704.44</b>	<b>131</b>	<b>350,793</b>

# Fiscal Year 2023 - Construction Program

St. Louis District

July 1, 2022 - June 30, 2023

<u>County</u>	<u>Route</u>	<u>Job</u> <u>Number</u>	<u>Description</u>	<u>Length</u>	<u>Lane</u> <u>Miles</u>	<u>Number of</u> <u>Bridges</u>	<u>Est Total</u> <u>Cost</u> <u>(\$1000)</u>
<b>CAPITAL IMPROVEMENT</b>							
JEFFERSON	IS 55	6I3526B	Add lanes and bridge rehabilitations from 1.5 miles north of Rte. Z to 1.0 mile south of Rte. 67. Potential Design-Build. Project potentially involves various bridges.	8.805	39.272	0	106,697
JEFFERSON	IS 55	SL0020	Add lanes and bridge rehabilitations from 1.5 miles north of Rte. Z to 1.0 mile south of Rte. 67. Operations and safety improvements on Rte. 67 between I-55 and Buck Creek Road. Potential Design-Build. Project potentially involves various bridges.	12.588	53.535	25	130,140
ST. CHARLES	N OR 70	6I3337Z	Payback to St. Charles County for corridor improvements from Cave Springs to Fairgrounds, bridge rehabilitations over I70 at Zumbuhl and Cave Springs and modify interchange configuration at First Capitol. \$7,500,000 Cost Share funds.	4.154	9.52	0	7,500
ST. CHARLES	RT Z	6P3604	Payment to Wentzville for additional lanes from Interstate Drive to Perry Cate Boulevard. Project involves bridge A2314. \$3,975,000 Cost Share funds.	1.1	2.56	1	5,700
<b>CAPITAL IMPROVEMENT Projects</b>					<b>104.89</b>	<b>26</b>	<b>250,037</b>



# Fiscal Years 2024 - 2027 Construction Program

St. Louis District

July 1, 2023 - June 30, 2027

<u>County</u>	<u>Route</u>	<u>Job Number</u>	<u>Description</u>	<u>Length</u>	<u>Lane Miles</u>	<u>Number of Bridges</u>	<u>Est Total Cost (\$1000)</u>
<b>ASSET MANAGEMENT</b>							
FRANKLIN	MO 100	6P3635	Pavement resurfacing from Rte. OO to 0.8 miles east of Rte. 109.	8.676	26.723	0	9,148
FRANKLIN	MO 100	SL0035	Pavement resurfacing, pavement repairs and upgrade guardrails from Dubois Creek to Rte. AT.	7.189	29.904	0	2,757
FRANKLIN	MO 100	SL0036	Pavement resurfacing, pavement repairs and upgrade guardrail from Rte. AT to 0.74 mile east of Rte. OO.	8.615	18.606	0	2,532
FRANKLIN	MO 100	SL0060	Bridge rehabilitations from Rte. M to Old Highway 100. Project involves bridges H0353 and A7453.	0.652	2.67	2	1,232
FRANKLIN	MO 30	6S3435	Pavement resurfacing, bridge replacement, upgrade guardrail and upgrade pedestrian facilities to comply with the ADA Transition Plan from I-44 North Outer Road to Rte. PP. Project involves bridges H0995 and H0994.	31.419	95.765	2	29,309
FRANKLIN	IS 44	6I3388	Upgrade lighting at Rte. 50 interchange east of Union.	0.749	2.569	0	414
FRANKLIN	IS 44	SL0038	Pavement resurfacing from the Crawford County line to Rte. 30.	14.864	61.904	0	6,031
FRANKLIN	IS 44	SL0048	Pavement resurfacing and upgrade guardrail from Rte. 100 to Viaduct Street.	4.754	29.469	0	5,024
FRANKLIN	IS 44	SL0063	Bridge rehabilitation at Rte. 50, Rte. AH and Outer Road 44. Project involves bridges L0930, A2018 and A2089.	0.126	0.396	3	712
FRANKLIN	N OR 44	6S3609	Pavement resurfacing, pavement repairs and upgrade guardrail from Crawford County line to Rte. 47 and South Outer Road from Rte. WW to Rte. AF.	17.931	36.1	0	5,265

# Fiscal Years 2024 - 2027 Construction Program

St. Louis District

July 1, 2023 - June 30, 2027

<u>County</u>	<u>Route</u>	<u>Job Number</u>	<u>Description</u>	<u>Length</u>	<u>Lane Miles</u>	<u>Number of Bridges</u>	<u>Est Total Cost (\$1000)</u>
<b>ASSET MANAGEMENT</b>							
FRANKLIN	MO 47	SL0033	Pavement resurfacing and upgrade guardrails from 0.1 mile north of Missouri Avenue to Rte. 100.	1.325	6.363	0	1,247
FRANKLIN	US 50	SL0047	Pavement resurfacing, pavement repairs and upgrade guardrail from the Gasconade County line to Rte. C and from Rte. BB to Independence Drive.	9.107	18.912	0	10,023
FRANKLIN	US 50	SL0067	Bridge rehabilitation over the Bourbeuse River. Project involves bridges A3961 and A4047.	0.272	1.397	2	4,248
FRANKLIN	RT A	SL0049	Pavement resurfacing and pavement repair from Rte. 100 to Rte. 47.	8.083	17.507	0	1,803
FRANKLIN	RT AB	SL0050	Pavement resurfacing and pavement repairs from end of state maintenance to I-44 North Outer Road.	2.037	4.074	0	303
FRANKLIN	RT AP	SL0031	Pavement resurfacing from Rte. NN to end of state maintenance.	0.748	1.496	0	168
FRANKLIN	RT F	SL0034	Pavement resurfacing and upgrade guardrail from Pacific Street to Rte. O.	2.081	4.162	0	1,307
FRANKLIN	RT K	SL0059	Bridge rehabilitation over the Meramec River and bridge replacements over the Brush Creek in two locations. Project involves bridges A3871, A8533 and A8534.	14.337	28.674	3	3,199
FRANKLIN	RT KK	6S3619	Pavement resurfacing from Rte. C to Rte. 185 and Rte. 185 to Rte. 100.	10.033	20.08	0	3,410
FRANKLIN	RT N	6S3630	Pavement resurfacing, pavement repairs and upgrade guardrail from Rte. O to Rte. 30 and Rte. O to end of maintenance.	10.396	20.792	0	3,088

# Fiscal Years 2024 - 2027 Construction Program

St. Louis District

July 1, 2023 - June 30, 2027

<u>County</u>	<u>Route</u>	<u>Job Number</u>	<u>Description</u>	<u>Length</u>	<u>Lane Miles</u>	<u>Number of Bridges</u>	<u>Est Total Cost (\$1000)</u>
<b>ASSET MANAGEMENT</b>							
FRANKLIN	RT NN	SL0043	Pavement resurfacing and upgrade guardrail from Rte. O to Rte. 30.	10.263	20.526	0	2,265
FRANKLIN	RT O	SL0037	Pavement resurfacing, pavement repairs and upgrade guardrail from Rte. AT to 0.27 mile north of Phelan Farm Road	11.654	26.046	0	4,283
FRANKLIN	RT T	6S3611	Pavement resurfacing, pavement repairs and upgrade guardrails from Rte. 100 to St. Louis County line.	14.976	29.952	0	4,871
FRANKLIN	RT VV	SL0068	Culvert rehabilitations on Rte. VV over Rohlfig Creek, Rte. UU over Buesher creek, I-44 over Branch of Bourbeuse River and Rte. OO over Little Fox Creek. Project involves bridges N0820, A4693, L0355 and N0351	0.204	0.572	4	494
FRANKLIN	RT Y	6S2319	Bridge replacement over Cedar Fork Creek. Project involves bridge X0489.	0.22	0.44	1	1,796
FRANKLIN	RT YY	6S3369	Pavement repair and upgrade guardrail from Rte. Y to Rte. 185 and Rte. E from Gasconade County line to Rte. 100.	15.528	31.061	0	4,912
JEFFERSON	MO 110	SL0069	Bridge rehabilitation on Rte. 110 over Union Pacific Railroad and Joachim Creek and on Rte. 61 over Rock Creek. Project involves bridges A3616 and A4588.	0.453	1.506	2	1,888
JEFFERSON	MO 21	SL0044	Pavement resurfacing and upgrade guardrail from Rte. B to the Washington County line.	13.981	28.535	0	5,062
JEFFERSON	MO 231	SL0042	Pavement resurfacing and upgrade guardrail from the Meramec River to Rte. 61.	2.189	4.831	0	1,091
JEFFERSON	MO 30	SL0046	Pavement resurfacing and pavement repairs from Rte. PP to the St. Louis County line.	5.593	27.511	0	3,668

# Fiscal Years 2024 - 2027 Construction Program

# St. Louis District

July 1, 2023 - June 30, 2027

<u>County</u>	<u>Route</u>	<u>Job Number</u>	<u>Description</u>	<u>Length</u>	<u>Lane Miles</u>	<u>Number of Bridges</u>	<u>Est Total Cost (\$1000)</u>
<b>ASSET MANAGEMENT</b>							
JEFFERSON	IS 55	6I3290	Bridge rehabilitation over the Meramec River. Project involves bridge A0609.	0.284	3.011	2	14,640
JEFFERSON	IS 55	6I3484	Replace structural signs from St. Genevieve County line to I-44.	43.199	295.487	0	3,751
JEFFERSON	IS 55	SL0005	Bridge deck sealing on various bridges in Jefferson County and Franklin County. Project involves various bridges.	73.814	225.055	39	1,711
JEFFERSON	US 61	6S3289	Bridge replacement over Joachim Creek between Scenic Drive and Herky-Horine Road. Slide repair north of Herky-Horine Road to Joachim Avenue. Project involves bridge K0294.	0.919	3.676	1	16,634
JEFFERSON	US 61	6S3391	Add center turn lane and pavement resurfacing from Brandon Wallace Way to 6th Street in Crystal City.	1.078	4.42	0	3,416
JEFFERSON	US 61	6S3399	Pavement resurfacing, upgrade guardrail and upgrade pedestrian facilities to comply with the ADA Transition Plan from Rte. 67 to Rte. M. Project involves box culverts G0511, G0512 and G0641.	10.972	45.076	3	13,389
JEFFERSON	US 61	6S3640	Signalize intersection and add intersection turn lanes at Miller Road and St. John's Church Road.	0.339	1.695	0	2,026
JEFFERSON	RT C	SL0040	Pavement resurfacing, pavement repairs and upgrade guardrail from Rte. B to Rte. Y.	4.658	9.316	0	1,898
JEFFERSON	RT CC	SL0041	Pavement resurfacing and upgrade guardrail from Rte. 67 to Rte. 110.	5.737	11.474	0	1,404
JEFFERSON	RT M	6S3652	Pavement resurfacing from Rte. 21 to Metropolitan Boulevard.	6.731	27.35	0	1,786

# Fiscal Years 2024 - 2027 Construction Program

# St. Louis District

July 1, 2023 - June 30, 2027

<u>County</u>	<u>Route</u>	<u>Job</u> <u>Number</u>	<u>Description</u>	<u>Length</u>	<u>Lane</u> <u>Miles</u>	<u>Number of</u> <u>Bridges</u>	<u>Est Total</u> <u>Cost</u> <u>(\$1000)</u>
<b>ASSET MANAGEMENT</b>							
JEFFERSON	RT MM	6S3575	Pavement resurfacing and guardrail upgrades from Rte. 30 to Buckeye Valley Road.	4.343	10.029	0	2,356
JEFFERSON	RT P	SL0039	Pavement resurfacing, pavement repairs and upgrade guardrails from Rte. A to Rte. 110.	8.625	17.322	0	1,446
JEFFERSON	RT PP	SL0045	Pavement resurfacing, pavement repairs and upgrade guardrail from end of Byrnes Mill Road to Rte. 30.	2.158	4.432	0	719
JEFFERSON	RT T	SL0066	Bridge rehabilitation at Plattin Creek. Project involves bridge A4789.	0.098	0.196	1	313
ST. CHARLES	MO 370	6P3551	Bridge rehabilitations between I-70 and Rte. 94. Project involves bridges A5308, A5309, A5322, A5323, A5326, A5327, A5116, A5123, A4999 and A5109.	0.295	2.23	10	6,554
ST. CHARLES	MO 370	6P3554	Bridge rehabilitation over the Missouri River. Project involves bridge A4557.	0.64	5.202	2	45,390
ST. CHARLES	MO 370	6P3603	Add interchange flyover ramp onto westbound Salt River Road. \$6,274,309 Cost Share and \$7,499,310 St. Peters funds.	0.564	2.239	0	15,376
ST. CHARLES	MO 370	6P3612	Bridge rehabilitation over Premier Parkway and Salt River Road over Rte. 370. Project involves bridges A5321, A5493 and A5494. \$370,000 St. Peters funds.	0.123	0.346	3	1,939
ST. CHARLES	MO 370	6P3649	Pavement resurfacing from east of Elm Point Road to I-270.	7.051	46.098	0	19,509
ST. CHARLES	E OR 61	SL0014	Pavement resurfacing from Pitman Avenue to end of state maintenance.	0.548	0.548	0	126

# Fiscal Years 2024 - 2027 Construction Program

St. Louis District

July 1, 2023 - June 30, 2027

<u>County</u>	<u>Route</u>	<u>Job Number</u>	<u>Description</u>	<u>Length</u>	<u>Lane Miles</u>	<u>Number of Bridges</u>	<u>Est Total Cost (\$1000)</u>
<b>ASSET MANAGEMENT</b>							
ST. CHARLES	US 61	6P3331	Bridge rehabilitation at Pitman Avenue, I-70, I-64 and Rte. A in Wentzville. Project involves bridges A2755, A2756, L0428, A2543, L0624, A4236 and A4237.	0.245	0.872	7	6,774
ST. CHARLES	US 61	SL0019	Intersection safety upgrades at Rte. W, North Point Prairie Road, Mc Hugh Road and Timber Trace Drive.	3.66	15.494	0	1,824
ST. CHARLES	IS 64	6I3650	Replace structural signs from I-70 to the Mississippi River and on I-170 from I-270 to Eager Road.	51.952	345.742	0	5,359
ST. CHARLES	N OR 64	SL0013	Pavement resurfacing, upgrade guardrail and upgrade pedestrian facilities to comply with the ADA Transition Plan on disconnected sections from Warsen Avenue to Wolfrum Road and Rte. N from Spring Borough Drive to La Le Drive.	1.264	12.014	0	7,399
ST. CHARLES	N OR 64	SL0016	Bridge replacement over Peruque Creek. Project involves bridge J0991.	0.04	0.044	1	2,099
ST. CHARLES	US 67	6P3414	Payment to IDOT for inspection of stay cables on the Clark Bridge. Project involves bridge A4278.	0.188	0.74	1	751
ST. CHARLES	US 67	6P3570	Pavement repair, pavement resurfacing and replace signals from Rte. 367 to the Mississippi River bridge and outer road between Riverlands Way and the Mississippi River.	6.117	22.372	0	7,354
ST. CHARLES	US 67	6P3636	Add J-turns between Rte. 94 and the Missouri River.	1.27	5.294	0	2,146
ST. CHARLES	US 67	SL0088	Payback to IDOT for bridge deck sealing on the Clark Bridge over the Mississippi River. Project involves bridge A4278.	0.419	1.678	1	161
ST. CHARLES	IS 70	6I0624	Road realignment from Wentzville Parkway to west of I-64/Rte. 61. Project involves bridges A4320 and A4323.	1.591	7.683	2	43,293

# Fiscal Years 2024 - 2027 Construction Program

St. Louis District

July 1, 2023 - June 30, 2027

<u>County</u>	<u>Route</u>	<u>Job Number</u>	<u>Description</u>	<u>Length</u>	<u>Lane Miles</u>	<u>Number of Bridges</u>	<u>Est Total Cost (\$1000)</u>
<b>ASSET MANAGEMENT</b>							
ST. CHARLES	MO 79	SL0015	Bridge rehabilitations at various locations in St. Charles County. Project involves bridges A4728, A7043, A2348, A8539, A6157, A6755, A7103 and H0141.	0.018	0.398	8	1,091
ST. CHARLES	MO 94	SL0011	Pavement resurfacing and upgrade guardrail from BNSF Railway to Rte. H/J.	6.705	13.41	0	982
ST. CHARLES	RT D	6S3480	Pavement preservation treatment from Rte. Z to Rte. 94 and Rte. H from Rte. 94 to Rte. J.	18.148	36.296	0	2,047
ST. CHARLES	RT N	6S3668	Payment to O'Fallon to construct dual left turn lanes at Rte. K. \$645,000 Cost Share funds.	1	4.242	0	655
ST. CHARLES	RT V	6S3487	Rebuild pavement and upgrade signage from Rte. 94 to end of state maintenance.	4.048	8.096	0	1,334
ST. CHARLES	RT W	6S3564	Bridge rehabilitation over I-70. Project involves bridge A0795.	0	0.041	1	477
ST. CHARLES	RT Y	6S3607	Pavement resurfacing and pavement repairs from Flatwoods Road to Rte. 79.	6.043	12.086	0	1,506
ST. CHARLES	RT Z	SL0012	Pavement resurfacing and upgrade guardrail from Rte. N to Rte. D.	4.766	9.593	0	1,515
ST. LOUIS	MO 100	6P3274	Pavement rehabilitation, upgrade pedestrian facilities to comply with the ADA Transition Plan and bridge rehabilitation from Rte. 141 to I-270 including east bound bridges over Des Peres Road and I-270. Project involves bridges A0960, A5016, F0181 and F0182.	3.404	22.094	4	24,791
ST. LOUIS	MO 100	6P3274B	Bridge rehabilitation on westbound lanes over I-270 and Des Peres Road. Project involves bridge A5682.	0.018	1.304	1	1,509

# Fiscal Years 2024 - 2027 Construction Program

# St. Louis District

July 1, 2023 - June 30, 2027

<u>County</u>	<u>Route</u>	<u>Job Number</u>	<u>Description</u>	<u>Length</u>	<u>Lane Miles</u>	<u>Number of Bridges</u>	<u>Est Total Cost (\$1000)</u>
<b>ASSET MANAGEMENT</b>							
ST. LOUIS	MO 109	SL0077	Pavement resurfacing from Rte. CC to Rte. 100.	4.729	11.47701	0	2,388
ST. LOUIS	MO 115	6S3417	Pavement resurfacing, upgrade signal, drainage and pedestrian facilities to comply with the ADA Transition Plan from I-170 to North Hanley Road and Engler Avenue to Wood Avenue.	1.257	4.949	0	7,279
ST. LOUIS	MO 141	SL0017	Drainage upgrades at Casino Center Drive intersection.	0.3	0.6	0	350
ST. LOUIS	MO 141	SL0025	Bridge rehabilitations and painting over Rte. 370 at Taussig Avenue, West St. Louis Mills Boulevard and Rte. 141. Project involves bridges A4920, A7015 and A4919.	0.234	0.578	3	4,890
ST. LOUIS	MO 141	SL0026	Pavement resurfacing from Rte. 370 to I-70.	2.821	8.091	0	1,614
ST. LOUIS	MO 141	SL0028	Pavement resurfacing from Rider Trail South to South Riverport Drive.	1.398	7.903	0	2,161
ST. LOUIS	MO 141	SL0056	Pavement resurfacing from Ladue Farm Road to Old Woods Mill Road.	1.584	10.569	0	626
ST. LOUIS	MO 141	SL0078	Pavement resurfacing from 0.1 mile north of St. Luke's Hospital Road to I-64.	0.941	6.257	0	450
ST. LOUIS	IS 170	6I3567	Bridge rehabilitation over I-64 ramps, Ladue, Galleria, Clayton, Brentwood and bridge replacement at Forest Park Parkway. Project involves bridges A2779, A2780, A2782, A2788, A2790, A8011, A8012 and A8015.	0.265	2.018	11	10,571
ST. LOUIS	MO 180	6S3311	Bridge replacement, ramp extensions and add sidewalk on St. Charles Rock Road at I-70. Project involves bridge L0887.	0.097	0.597	2	9,033



# Fiscal Years 2024 - 2027 Construction Program

St. Louis District

July 1, 2023 - June 30, 2027

<u>County</u>	<u>Route</u>	<u>Job Number</u>	<u>Description</u>	<u>Length</u>	<u>Lane Miles</u>	<u>Number of Bridges</u>	<u>Est Total Cost (\$1000)</u>
<b>ASSET MANAGEMENT</b>							
ST. LOUIS	MO 231	6S3631	Pavement and pedestrian improvements to comply with the ADA Transition Plan from St. Louis City limits to Franru Lane.	2.855	11.207	0	8,019
ST. LOUIS	MO 231	6S3632	Pavement resurfacing and upgrade pedestrian facilities to comply with the ADA Transition Plan from Franru Lane to Meramec River.	7.078	34.944	0	10,449
ST. LOUIS	IS 255	SL0074	Pavement preservation treatment from I-55 to the Mississippi River.	3.373	26.709	0	5,393
ST. LOUIS	MO 267	6S3397	Pavement resurfacing and upgrade pedestrian facilities to comply with the ADA Transition Plan from north of Lindbergh Boulevard to River City Boulevard. \$1,917,000 Statewide Transportation Alternatives funds.	3.902	17.021	0	10,836
ST. LOUIS	IS 270	6I3580	Pavement resurfacing from Rte. 367 to Chain of Rocks Bridge.	3.209	17.491	0	2,578
ST. LOUIS	IS 270	6I3618	Culvert rehabilitation at Rte. AC. Project involves culvert J0888.	0.022	0.135	1	313
ST. LOUIS	IS 270	SL0021	Bridge replacements and rehabilitations, pavement resurfacing, upgrade signals and drainage and add pedestrian facilities from Rte. 367 to Lilac Avenue and Dunn Road from Rte. 367 to Riverview Drive. Project involves bridges J0847, L0749, A0241 and J0493.	6.089	21.841	6	32,721
ST. LOUIS	IS 270	SL0022	Bridge rehabilitations over Norfolk Southern Railroad, on Rte. 370 over Norfolk Southern Railroad, on ramp from Missouri Bottom to I-270 and on Missouri Bottom over I-270. Project involves bridges A1070, A4898, A4899 and A4277.	0.523	2.45	4	4,105
ST. LOUIS	IS 270	SL0024	Pavement resurfacing and median barrier replacement from I-70 to I-170.	6.237	53.331	0	16,110
ST. LOUIS	IS 270	SL0053	Bridge rehabilitations between I-44 and I-55. Project involves bridges A0967, A1033, A4876, A4877, A1026, A5082, A1235, A1234 and A1233.	0.397	2.319	11	16,499

# Fiscal Years 2024 - 2027 Construction Program

# St. Louis District

July 1, 2023 - June 30, 2027

<u>County</u>	<u>Route</u>	<u>Job</u> <u>Number</u>	<u>Description</u>	<u>Length</u>	<u>Lane</u> <u>Miles</u>	<u>Number of</u> <u>Bridges</u>	<u>Est Total</u> <u>Cost</u> <u>(\$1000)</u>
<b>ASSET MANAGEMENT</b>							
ST. LOUIS	MO 30	SL0081	Pavement resurfacing from Rte. 141 to the St. Louis City limits.	9.125	45.536	0	5,835
ST. LOUIS	MO 340	SL0076	Pavement resurfacing from I-270 to end of state maintenance.	7.712	40.255	0	6,257
ST. LOUIS	MO 364	SL0030	Bridge redeck at Page Avenue over I-270. Project involves bridge A1243.	0.88	6.9	2	4,441
ST. LOUIS	MO 366	6S3582	Pavement resurfacing and upgrade pedestrian facilities to comply with the ADA Transition Plan from Geyer Road to St. Louis City limits. Project involves bridge J0228.	6.666	31.119	1	28,133
ST. LOUIS	MO 366	SL0090	Pedestrian upgrades from Sappington Road to Grant's Trail. \$593,000 City of Crestwood and \$324,500 Cost Share funds.	0.839	4.575	0	1,213
ST. LOUIS	MO 370	6P3615	Bridge rehabilitation over Cowmire Creek, Ferguson Lane and Missouri Bottom Road. Project involves bridges A4895, A4896, A4886 and A5006.	1.65	10.195	5	4,475
ST. LOUIS	IS 44	SL0052	Bridge rehabilitations over Lindbergh Boulevard, Berry Road and Elm Avenue. Project involves bridges A1728, A1723 and A1715.	0.111	0.888	6	6,979
ST. LOUIS	IS 44	SL0054	Bridge rehabilitations between Eureka and Fenton. Project involves bridges A3856, A0775, J0255, L0704, A3996, A3638, A1797, L0761, A4285, L0932 and A4288.	0.392	1.238	12	20,979
ST. LOUIS	IS 55	6I3565	Bridge painting from St. Louis County to St. Louis City from 1.2 miles east of Lindbergh Boulevard to 0.4 mile south of Arsenal Street. Project involves bridges A0607, A0591, A1057, A1076, A1276 and A1085.	7.792	64.796	9	7,743
ST. LOUIS	US 61	6S3578	Pavement resurfacing and upgrade pedestrian facilities to comply with the ADA Transition Plan from the Meramec River to 0.14 mile north of Lindbergh Boulevard.	4.448	21.07	0	12,828

# Fiscal Years 2024 - 2027 Construction Program

# St. Louis District

July 1, 2023 - June 30, 2027

<u>County</u>	<u>Route</u>	<u>Job Number</u>	<u>Description</u>	<u>Length</u>	<u>Lane Miles</u>	<u>Number of Bridges</u>	<u>Est Total Cost (\$1000)</u>
<b>ASSET MANAGEMENT</b>							
ST. LOUIS	IS 64	6I3538	Bridge rehabilitation over the Missouri River. Project involves bridge A4017.	0.485	1.455	1	6,232
ST. LOUIS	IS 64	SL0055	Bridge rehabilitations between Bonhomme Creek and Rte. 141. Project involves bridges A1680, A1681, A4066, A4350, A4626 and A4783.	0.188	1.356	8	28,256
ST. LOUIS	US 67	6P3623	Pavement resurfacing, replace signal, upgrade guardrail and upgrade pedestrian facilities to comply with the ADA Transition Plan from Rte. 367 to Rte. AC.	3.935	19.978	0	6,558
ST. LOUIS	US 67	6S3557	Pavement resurfacing and upgrade pedestrian facilities to comply with the ADA Transition Plan from I-70 to Rte. D.	3.438	16.429	0	9,193
ST. LOUIS	US 67	6S3621	Bridge rehabilitation over Rte. 180. Project involve bridge J0845.	0.065	0.262	1	2,539
ST. LOUIS	US 67	6S3625	Pavement resurfacing and upgrade pedestrian facilities to comply with the ADA Transition Plan from Rte. AC to Candle Light Lane.	3.795	19.718	0	7,729
ST. LOUIS	US 67	6S3669	Bridge rehabilitation over two locations of Coldwater Creek and over Lynn Haven Lane. Project involves bridges A1072, A1074 and A4514.	0.163	0.731	3	8,430
ST. LOUIS	US 67	SL0029	Pavement resurfacing and signal upgrades from I-270 to Missouri Bottom Road.	1.73	11.419	0	4,151
ST. LOUIS	IS 70	6I3571	Bridge painting at I-170 interchange. Project involves bridges A2999, A3000, A3001, A3002, A3003, A3004, A3005, A3007, A3008, A4226, L0810 and A4282.	0.516	1.869	12	11,851
ST. LOUIS	IS 70	6I3617	Replace lighting at the I-270 interchange.	1.911	13.489	0	2,280

# Fiscal Years 2024 - 2027 Construction Program

# St. Louis District

July 1, 2023 - June 30, 2027

<u>County</u>	<u>Route</u>	<u>Job Number</u>	<u>Description</u>	<u>Length</u>	<u>Lane Miles</u>	<u>Number of Bridges</u>	<u>Est Total Cost (\$1000)</u>
<b>ASSET MANAGEMENT</b>							
ST. LOUIS	IS 70	6I3654	Bridge replacement over I-270. Project involves bridge A0093.	0.2	1.203	1	7,465
ST. LOUIS	IS 70	SL0075	Pavement resurfacing, pavement preservation treatment and upgrade guardrail from 0.24 mile west of Goodfellow Boulevard to Kingshighway Boulevard.	2.337	15.79	0	1,325
ST. LOUIS	RT AB	6S3633	Pavement resurfacing and upgrade pedestrian facilities to comply with the ADA Transition Plan from 0.1 mile west of Rte. 141 to I-270.	3.229	7.552	0	5,851
ST. LOUIS	RT AC	6S3569	Pavement resurfacing and upgrade pedestrian facilities to comply with the ADA Transition Plan from south of Pershall Road to north of St. Cyr Road. \$1,831,000 Statewide Transportation Alternatives funds.	2.417	12.085	0	11,324
ST. LOUIS	RT AC	6S3648	Pavement resurfacing from I-270 to Lindberg Boulevard.	3.295	16.9	0	6,296
ST. LOUIS	RT BA	SL0080	Pavement resurfacing from Rte. 109 north to Rte. 109 south.	3.382	6.764	0	1,525
ST. LOUIS	RT D	6S3215B	Pavement resurfacing and upgrade pedestrian facilities to comply with the ADA Transition Plan from west of Pennsylvania Avenue to St. Louis City limits. \$104,000 District Operation funds.	1.42	6.828	0	5,907
ST. LOUIS	RT D	6S3438	Pavement resurfacing from St. Louis City limits to Tucker Boulevard.	5.777	32.203	0	5,377
ST. LOUIS	RT D	6S3626	Bridge replacement over Rte. 67. Project involves bridge A0650.	0.876	4.906	1	8,685
ST. LOUIS	RT D	SL0027	Pavement resurfacing from Rte. 67 to I-170.	3.19	16.655	0	4,260

# Fiscal Years 2024 - 2027 Construction Program

St. Louis District

July 1, 2023 - June 30, 2027

<u>County</u>	<u>Route</u>	<u>Job Number</u>	<u>Description</u>	<u>Length</u>	<u>Lane Miles</u>	<u>Number of Bridges</u>	<u>Est Total Cost (\$1000)</u>
<b>ASSET MANAGEMENT</b>							
ST. LOUIS	RP IS270E TO IS70W	SL0086	Bridge replacements from I-270 East to I-70 West and I-270 West to I-70 East. Project involves bridges A3764 and A3766.	0.055	0.376	2	25,683
ST. LOUIS	RP IS64E TO IS170W	6I3634	Bridge rehabilitation on ramps between I-170 and I-64. Project involves bridges A8013 and A8014.	0.237	0.508	2	551
ST. LOUIS	RP IS64W TO LONG RD	SL0070	Bridge replacement for Long Road over I-64. Project involves bridge A2170.	0.066	0.066	1	2,557
ST. LOUIS	RT N	6S3519	Pavement resurfacing and upgrade pedestrian facilities to comply with the ADA Transition Plan from Dunn Road to Thoroughman Avenue.	1.707	7.252	0	5,856
ST. LOUIS	RT N	6S3599	Pavement resurfacing and upgrade pedestrian facilities to comply with the ADA Transition Plan from Hawkesbury Drive to Rte. 115.	1.949	8.912	0	7,551
ST. LOUIS	CST NORTH HANLEY RD	SL0023	Bridge rehabilitation over I-70 Project involves bridge A6175.	0.079	0.359	1	1,451
ST. LOUIS	RT U	6S3655	Pavement resurfacing from West Florissant Avenue to Woodrow Avenue.	2.29	10.642	0	4,340
ST. LOUIS CITY	MO 100	SL0073	Pavement resurfacing from the St. Louis City Limits to I-44.	6.759	34.486	0	3,364
ST. LOUIS CITY	IS 270	6I3264	Payment to IDOT for bridge replacement at Chain of Rocks Bridge over the Mississippi River. Project involves bridge A0890.	0.423	1.845	1	112,963
ST. LOUIS CITY	IS 44	6S3443	Bridge replacements at various locations over I-44 from Holmes Avenue to Shrewsbury Avenue and Macklind Avenue to Nebraska Avenue. Project involves bridges A2322, A3263, A2257, A1736, A1732, A1730, A2092, A1726, A1721, A1720, A1725 and A1729.	6.589	27.111	13	37,237

# Fiscal Years 2024 - 2027 Construction Program

# St. Louis District

July 1, 2023 - June 30, 2027

<u>County</u>	<u>Route</u>	<u>Job</u> <u>Number</u>	<u>Description</u>	<u>Length</u>	<u>Lane</u> <u>Miles</u>	<u>Number of</u> <u>Bridges</u>	<u>Est Total</u> <u>Cost</u> <u>(\$1000)</u>
<b>ASSET MANAGEMENT</b>							
ST. LOUIS CITY	IS 64	SL0064	Pavement resurfacing, upgrade guardrail and upgrade pedestrian facilities to comply with the ADA Transition Plan from Sarah Street to 21st Street.	2.089	14.043	0	1,198
ST. LOUIS CITY	IS 70	6I3662	Bridge washing at various locations in the St. Louis District. Project involves bridges A1850, A4936, A5585 and A6500. \$127,500 IDOT funds.	1.468	9.162	5	785
ST. LOUIS CITY	IS 70	SL0084	Bridge expansion joint replacement on the Stan Musial Bridge. Project involves bridge A6500.	0.527	2.261	1	851
ST. LOUIS CITY	MO 799	6S3531	Payment to IDOT for deck sealing on the Martin Luther King Bridge. Project involves bridge A4856.	0.359	0.359	1	86
ST. LOUIS CITY	RT H	6S3278	Pavement resurfacing from Adelaide Avenue to west of Riverview Drive and Hall Street intersection.	3.65	18.14	0	6,669
ST. LOUIS CITY	RT H	SL0065	Pavement resurfacing from I-270 to Hall Street.	3.544	9.356	0	3,309
ST. LOUIS CITY	CST WEBER RD	6S3442	Bridge replacements and ramp realignment on Weber Road, Loughborough Avenue over I-55, northbound I-55 exit and on ramps at Loughborough Avenue. Project involves bridges A0918 and A1077.	0.132	0.433	2	11,326
ST. LOUIS CITY	CST WEST FLORISSANT AVE	6S3552	Bridge rehabilitations over Terra West Belt Railroad and on Rte. 366 and Rte. 30 over the River Des Peres Drainage Channel. Project involves bridges A0482, A3208, A7167 and A7168.	0.393	0.964	4	2,525
VARIOUS	Various	6P3332	Job Order Contracting for asphalt pavement improvements at various major route locations in the St. Louis District.	0	0	0	2,565
VARIOUS	Various	6P3447	Job Order Contracting for bridge repairs at various major route locations in the St. Louis District.	0	0	0	2,495

# Fiscal Years 2024 - 2027 Construction Program

# St. Louis District

July 1, 2023 - June 30, 2027

<u>County</u>	<u>Route</u>	<u>Job Number</u>	<u>Description</u>	<u>Length</u>	<u>Lane Miles</u>	<u>Number of Bridges</u>	<u>Est Total Cost (\$1000)</u>
<b>ASSET MANAGEMENT</b>							
VARIOUS	Various	6P3448	Job Order Contracting for fence repair at various locations in the St. Louis District.	0	0	0	502
VARIOUS	Various	6P3450	Job Order Contracting for guard cable repair at various locations in the St. Louis District.	0	0	0	996
VARIOUS	Various	6P3454	Job Order Contracting for concrete pavement improvements at various major route locations in the St. Louis District.	0	0	0	2,323
VARIOUS	Various	6P3459	Job Order Contracting for guardrail repair at various locations in St. Charles County.	0	0	0	911
VARIOUS	Various	6P3462	Job Order Contracting for guardrail repair at various locations in Franklin and Jefferson Counties.	0	0	0	911
VARIOUS	Various	6P3510	Upgrade pedestrian facilities to comply with the ADA Transition Plan throughout the St. Louis District. Potential Design-Build.	0	0	0	22,728
VARIOUS	Various	6P3510B	Upgrade pedestrian facilities to comply with the ADA Transition Plan throughout the St. Louis District. Potential Design Build.	0	0	0	8,261
VARIOUS	Various	6P3639	Job Order Contracting for guardrail repair at various locations in St. Louis City and St. Louis County.	0	0	0	3,966
VARIOUS	Various	6P3643	Upgrade striping and signage for wrong way countermeasures at various locations in the St. Louis District.	0	0	0	594
<b>ASSET MANAGEMENT Projects</b>			<b>149</b>		<b>2,654.16</b>	<b>239</b>	<b>1,054,056</b>

# Fiscal Years 2024 - 2027 Construction Program

St. Louis District

July 1, 2023 - June 30, 2027

<u>County</u>	<u>Route</u>	<u>Job</u> <u>Number</u>	<u>Description</u>	<u>Length</u>	<u>Lane</u> <u>Miles</u>	<u>Number of</u> <u>Bridges</u>	<u>Est Total</u> <u>Cost</u> <u>(\$1000)</u>
<b>CAPITAL IMPROVEMENT</b>							
FRANKLIN	MO 47	SL0082	Safety and capacity improvements from Washington to St. Clair (Phase I). Potential Design-Build.	12.366	27.747	0	85,742
FRANKLIN	US 50	6P2350	Intersection improvements from west of Rte. AT to I-44. Project involves bridge A6361.	0.575	1.393	0	7,806
ST. CHARLES	US 61	SL0083	Safety and operational improvements from Lincoln County to I-64 (Phase I). Potential Design-Build.	6.044	25.121	0	46,131
ST. CHARLES	IS 64	6I3033	Capacity improvements from I-70 to Rte. K. Potential Design Build. Project involves bridges A1456 and A6754.	9.992	43.297	2	43,968
ST. CHARLES	IS 64	SL0057	Interchange improvements at I-64 and I-70 interchange (Phase 1). Potential Design-Build.	6.571	33.506	6	92,939
ST. LOUIS	MO 100	SL0091	Payment to the City of Wildwood to add J-Turns at Rte. T and Pond Road. \$1,495,000 Cost Share Funds	1.194	5.015	0	1,505
ST. LOUIS	IS 270	6I3020D	Add lanes and bridge replacement from Lilac Avenue to Rte. H. Project involves bridge A0221.	1.426	5.704	1	13,047
ST. LOUIS	IS 70	SL0058	Corridor improvements from the Missouri River to Rte. 67. Potential Design Build. Project involves various bridges.	6.971	57.33	25	58,927
ST. LOUIS CITY	IS 64	SL0087	Bridge rehabilitation and reconfigure ramps from Kingshighway to Jefferson (Partial). Project involves bridge A3651.	2.547	18.426	1	18,820
<b>CAPITAL IMPROVEMENT Projects</b>					<b>217.54</b>	<b>35</b>	<b>368,885</b>



## Fiscal Years 2023 - 2027

## Totals St. Louis District

District	Number of Projects	Length	Lane Miles	Number of Bridges	Est Total Cost(\$1000)
ST. LOUIS	230	1,073.93	4,681.03	431	2,023,771
Other Projects*	32				47,174
Garvee Payments**	3				362,669
<b>Totals</b>	<b>265</b>				<b>2,433,614</b>

\*Other projects are not considered Asset Management or Capital Improvement projects therefore included as total only. Other projects include such things as emergency response operations, Intelligent Transportation System (ITS) operations, and on-call work zone enforcement.

\*\*GARVEE Payments are debt repayments for Safe and Sound, I-64 and Mississippi River Bridge. Includes programmed totals prior to fiscal year 2023.

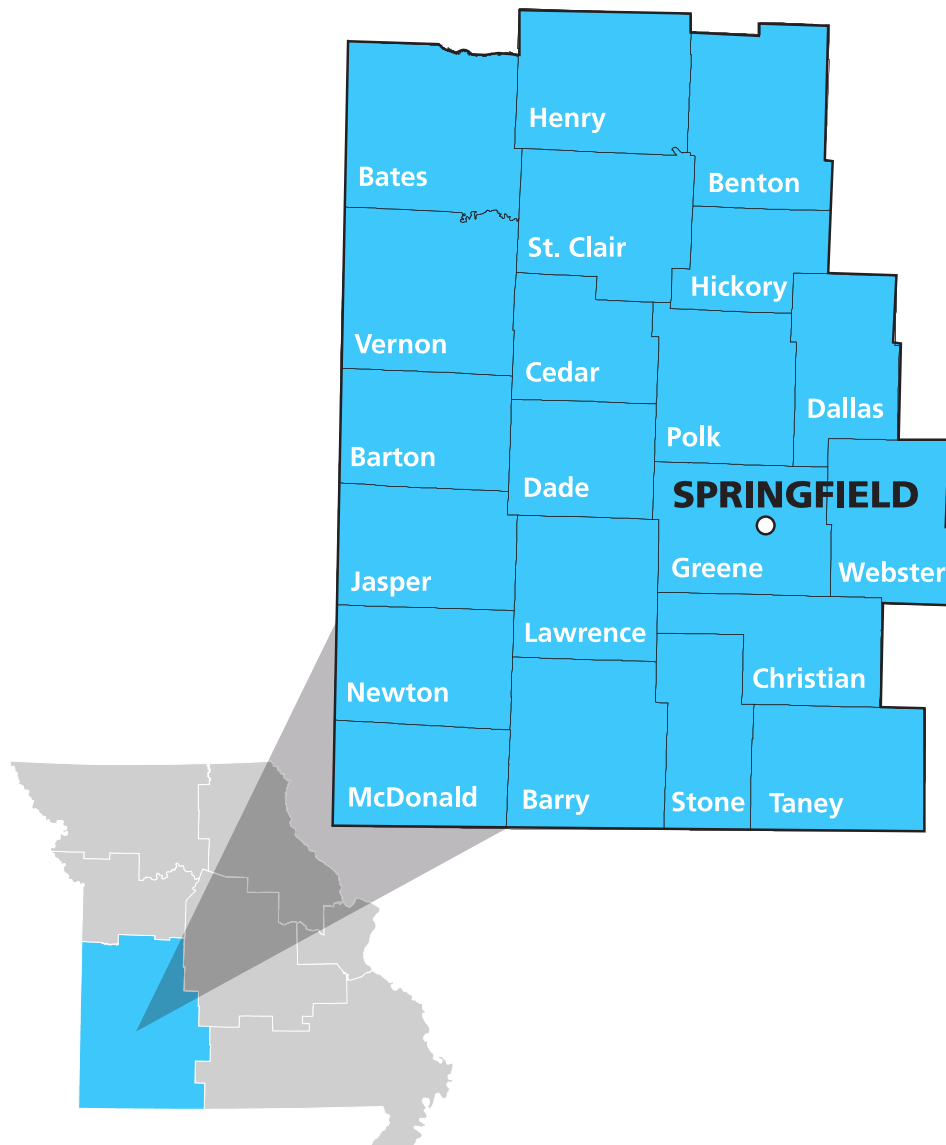
### Included in Totals above

**\$242,341 of Projects at Risk**

**\$285,972 of Projects at Risk**

# SOUTHWEST DISTRICT

## Contact Information



### MoDOT Southwest District Office

3025 East Kearney St.  
Springfield, MO 65803

(417) 895-7605

**District Engineer:**  
Steve Campbell

# Fiscal Year 2023 - Construction Program

# Southwest District

July 1, 2022 - June 30, 2023

<u>County</u>	<u>Route</u>	<u>Job Number</u>	<u>Description</u>	<u>Length</u>	<u>Lane Miles</u>	<u>Number of Bridges</u>	<u>Est Total Cost (\$1000)</u>
<b>ASSET MANAGEMENT</b>							
BARRY	BU 37	7P3437	Pavement resurfacing from Rte. 37 to 5th Street in Cassville.	3.415	6.832	0	718
BARRY	MO 37	7P3455	Pavement resurfacing from Central Avenue to Rte. 60 in Monett.	0.425	1.662	0	263
BARRY	BU 60	7S3472	Upgrade pedestrian facilities to comply with the ADA Transition Plan from BNSF railroad to Bridle Lane, on Rte. 37 from Cleveland Street to Myrtle Street, and on Rte. 60 from Eisenhower Street to Miller Way in Monett. \$372,000 Statewide Transportation Alternatives funds	2.092	5.756	0	1,543
BARRY	RT C	7S3242	Upgrade pedestrian facilities to comply with the ADA Transition Plan in Purdy, on Rte. A and Rte. 86 in Wheaton, on Rte. DD in Seligman, and on Bus. 37 in Cassville.	2.657	4.413	0	1,139
BARRY	RT H	7S3431	Pavement resurfacing from Rte. 86 to the Arkansas State line.	0.273	0.546	0	70
BARRY	RT P	7S3432	Pavement resurfacing from Rte. 86 to the Arkansas State line.	1.003	2.006	0	135
BARRY	RT YY	7S3436	Pavement resurfacing from Rte. 39 to Big Bay Road.	2.751	5.535	0	414
BATES	IS 49	7I3385	Pavement resurfacing from Rtes. A and B in Rich Hill to Rte. 54 in Nevada.	18.498	75.645	0	9,425
BATES	IS 49	7I3524	Bridge rehabilitation over Loop 49 and Missouri and Northern Arkansas Railroad north of Butler. Project involves twin bridges A1992.	0.3	1.2	2	3,204
BENTON	US 65	7P3212	Pavement resurfacing from the Osage River in Warsaw to 0.4 mile south of Rte. MM.	4.05	8.1	0	1,271

# Fiscal Year 2023 - Construction Program

# Southwest District

July 1, 2022 - June 30, 2023

<u>County</u>	<u>Route</u>	<u>Job</u> <u>Number</u>	<u>Description</u>	<u>Length</u>	<u>Lane</u> <u>Miles</u>	<u>Number of</u> <u>Bridges</u>	<u>Est Total</u> <u>Cost</u> <u>(\$1000)</u>
<b>ASSET MANAGEMENT</b>							
BENTON	US 65	7P3449	Pavement resurfacing from 0.2 mile south of Rte. MM to Rte. AA.	8.528	17.239	0	1,588
BENTON	US 65	7P3451	Pavement resurfacing on southbound lanes from Rte. 52 north junction to 0.8 mile north of Rte. 52 south junction.	4.281	8.562	0	593
BENTON	US 65	7P3453	Pavement resurfacing from Rte. AA to Rte. 32 in Dallas County and add southbound left turn lane at Victory Road north of Buffalo.	33.638	70.04	0	4,806
CEDAR	RT AA	7S3476	Bridge replacement over South Fork Turkey Creek 4 miles north of Rte. M. Project involves bridge N0490.	0.096	0.192	1	1,036
CEDAR	RT M	7S0510	Bridge replacement over Bear Creek 0.9 mile east of Rte. 32. Project involves bridge P0360.	0.127	0.254	1	1,576
CHRISTIAN	US 160	8S3138	Add intersection turn lanes, replace signals, and upgrade striping and signage at Rte. CC near Nixa.	0.314	1.497	0	6,381
CHRISTIAN	US 160	8S3138B	Rehabilitate northbound bridge over the James River and add turn lanes and replace signal at Rte. AA. Project involves bridge A1198.	0.414	1.814	1	5,608
CHRISTIAN	US 60	7P3470	Upgrade pedestrian facilities to comply with the ADA Transition Plan in Billings, on Rte. ZZ in Marionville, on Rte. 14 and Rte. K in Clever, and on Rte. 14 and Rte. PP in Sparta.	2.939	6.804	0	441
CHRISTIAN	RT AA	SU0065	Pavement preservation treatment from Rte. 160 to Blue Springs Road (end of state maintenance) and on Rte. JJ from Rte. 125 to Rte. 14.	7.21	14.42	0	222
CHRISTIAN	RT P	7S3435	Pavement resurfacing and add shoulders and rumblestripes from County Road 194 in Republic to Rte. 14 in Clever.	4.227	8.454	0	689

# Fiscal Year 2023 - Construction Program

# Southwest District

July 1, 2022 - June 30, 2023

<u>County</u>	<u>Route</u>	<u>Job</u> <u>Number</u>	<u>Description</u>	<u>Length</u>	<u>Lane</u> <u>Miles</u>	<u>Number of</u> <u>Bridges</u>	<u>Est Total</u> <u>Cost</u> <u>(\$1000)</u>
<b>ASSET MANAGEMENT</b>							
DADE	MO 215	7S3480	Bridge rehabilitation over Stockton Lake 1.3 miles west of Bona. Project involves bridge A2083.	0.349	0.698	1	1,077
DADE	RT D	7S3508	Bridge replacement over Horse Creek. Project involves bridge P0844.	0.225	0.45	1	1,255
DADE	RT K	7S3479	Bridge replacement over Jordan Creek near Everton. Project involves bridge N0280.	0.123	0.246	1	1,416
DALLAS	US 65	7P3391	Pavement resurfacing and upgrade pedestrian facilities to comply with the ADA Transition Plan from north of Rte. 32 to north of Ash Street in Buffalo.	1.034	3.132	0	1,288
GREENE	MO 13	8P3087E	Add lanes, improve pedestrian access and replace signal on Kansas Expressway at Sunset Street in Springfield. \$279,000 Springfield and \$1,116,000 STBG-Urban funds.	0.367	1.172	0	2,790
GREENE	MO 13	8P3087F	Add lanes, improve pedestrian access and replace signal on Kansas Expressway at Walnut Lawn Street in Springfield. \$404,500 Springfield and \$1,324,800 STBG-Urban funds.	0.453	1.81	0	3,457
GREENE	MO 13	8S3165	Pavement resurfacing on Kansas Expressway from north of I-44 to Rte. 60 (James River Freeway).	7.62	33.159	0	3,198
GREENE	MO 13	8S3173	Upgrade pedestrian facilities to comply with the ADA Transition Plan at various locations on Kansas Expressway from north of I-44 to Rte. 60 (James River Freeway). \$329,000 Statewide Transportation Alternatives Funds.	7.617	33.247	0	4,920
GREENE	US 160	SU0020	Bridge deck sealing on northbound bridge over James River Overflow south of Springfield. Project involves bridge A1199.	0	0.335	1	166
GREENE	MO 413	8S3157	Bridge replacement, add sidewalks, and ADA Transition Plan improvements on Sunshine Street from 0.1 mile east of Scenic Avenue to Rte. 13 (Kansas Expressway) in Springfield. Project involves bridge H0945.	0.607	3.326	1	5,888

# Fiscal Year 2023 - Construction Program

# Southwest District

July 1, 2022 - June 30, 2023

<u>County</u>	<u>Route</u>	<u>Job</u> <u>Number</u>	<u>Description</u>	<u>Length</u>	<u>Lane</u> <u>Miles</u>	<u>Number of</u> <u>Bridges</u>	<u>Est Total</u> <u>Cost</u> <u>(\$1000)</u>
<b>ASSET MANAGEMENT</b>							
GREENE	US 60	7P3271	Pavement resurfacing from 0.5 mile east of Rte. 125 to 0.2 mile west of Rte. VV in Rogersville.	2.905	12.685	0	1,027
GREENE	US 60	8P3122B	Pavement resurfacing from Highland Springs Boulevard east of Springfield to west of Rte. 125 in Rogersville.	4.944	20.8	0	1,830
GREENE	US 60	8P3197	Railroad crossing safety improvements at various locations from County Rd. 194 west of Republic to O'Neal St., and at BNSF railroad crossings on Main St., Hampton Ave., Hines St. and Rte. 174 in Republic. \$394,000 CRISI Program and \$395,000 GCSA funds.	1.817	4.735	0	850
GREENE	US 60	8P3198	Pavement resurfacing from County Road 194 to 0.7 mile west of Illinois Street in Republic.	0.83	1.428	0	245
GREENE	US 65	8P3043	Pavement resurfacing on various sections at the Rte. D (Sunshine Street) interchange.	0.522	4.111	0	405
GREENE	MO 744	8I3243	Replace signs at various locations on Rte. 744 (Kearney Street), Loop 44 (Chestnut Expressway), Bus. 65 (Glenstone Avenue), Rte. 13 (Kansas Expressway), Rte. 413 (Sunshine Street), and Rte. 160 (West Bypass) in Greene and Christian Counties.	74.605	334.136	0	447
GREENE	MO 744	8P3050C	Pavement resurfacing on Kearney Street from Rte. 13 (Kansas Expressway) to Loop 44 (Glenstone Avenue).	2.64	13.454	0	795
GREENE	MO 744	8S3149	Upgrade pedestrian facilities to comply with the ADA Transition Plan on Kearney Street at various locations between Rte. 13 (Kansas Expressway) and Loop 44 (Glenstone Avenue) in Springfield.	2.693	13.494	0	2,879
GREENE	MO 744	8S3162	Pavement resurfacing from east of Loop 44 (Glenstone Avenue) to Mulroy Road, and on Mulroy Road from Rte. OO to I-44.	4.657	17.226	0	1,646
GREENE	MO 744	8S3169	Pavement resurfacing on Kearney Street from Springfield Airport to west of Rte. 13 (Kansas Expressway).	3.731	14.735	0	908

# Fiscal Year 2023 - Construction Program

# Southwest District

July 1, 2022 - June 30, 2023

<u>County</u>	<u>Route</u>	<u>Job</u> <u>Number</u>	<u>Description</u>	<u>Length</u>	<u>Lane</u> <u>Miles</u>	<u>Number of</u> <u>Bridges</u>	<u>Est Total</u> <u>Cost</u> <u>(\$1000)</u>
<b>ASSET MANAGEMENT</b>							
GREENE	MO 744	8S3172	Upgrade pedestrian facilities to comply with the ADA Transition Plan at various locations on Kearney Street from east of Loop 44 (Glenstone Avenue) to LeCompte Road.	2.444	12.252	0	1,775
GREENE	MO 744	SU0085	Add lanes and modify signals on Kearney Street from Springfield-Branson National Airport to LeCompte Ave.	9.045	41.768	0	2,272
GREENE	MO 744	8S3190	Upgrade pedestrian facilities to comply with the ADA Transition Plan on Kearney Street from Rte. 160 (West Bypass) to Rte. 13 (Kansas Expressway) in Springfield.	1.941	9.631	0	2,524
GREENE	CST BATTLEFIELD RD	8S3212	Pavement resurfacing at Rte. 65 in Springfield.	0.216	1.518	0	255
GREENE	RT BB	7P3107M	Bridge replacement over the Little Sac River 3.4 miles west of Rte. 13. Project involves bridge K0818.	0.067	0.134	1	2,286
GREENE	CST CHERRY ST	8S3221	Pavement resurfacing, ADA Transition Plan improvements, and bridge rehabilitation over Rte. 65 from Ingram Mill Avenue to Eastgate Avenue in Springfield. Project involves bridge A1652.	0.173	0.346	1	269
GREENE	RT D	8S0745	Pavement resurfacing on Sunshine Street from Bus. 65 (Glenstone Avenue) to Blackman Road in Springfield.	2.617	12.725	0	1,317
GREENE	RT D	8S3153	Upgrade pedestrian facilities to comply with the ADA Transition Plan on Sunshine Street from Bus. 65 (Glenstone Avenue) to Blackman Road in Springfield.	2.557	12.631	0	1,087
GREENE	RT D	8S3215	Pavement resurfacing from east of Blackman Road to Rte. 125 east of Springfield.	5.473	10.946	0	1,372
GREENE	RT MM	8S3239	Ramp intersection improvements at I-44.	0.253	0.506	0	528

# Fiscal Year 2023 - Construction Program

# Southwest District

July 1, 2022 - June 30, 2023

<u>County</u>	<u>Route</u>	<u>Job</u> <u>Number</u>	<u>Description</u>	<u>Length</u>	<u>Lane</u> <u>Miles</u>	<u>Number of</u> <u>Bridges</u>	<u>Est Total</u> <u>Cost</u> <u>(\$1000)</u>
<b>ASSET MANAGEMENT</b>							
GREENE	RT P	8S3199	Pavement resurfacing from Rte. 60 to County Road 194 in Republic.	1.15	2.3	0	198
GREENE	RT P	8S3200	Upgrade pedestrian facilities to comply with the ADA Transition Plan from Rte. 60 to Grace Street in Republic.	0.644	1.288	0	325
GREENE	RT ZZ	SU0054	Bicycle and pedestrian improvements from Rte. M to County Road 182. \$1,246,730 Coronavirus Response and Relief Supplemental Appropriations Act funds. \$384,600 STBG Large Urban funds. \$96,150 Ozark Greenways.	0	1.557	0	1,872
GREENE	RT ZZ	8S3194	Add roundabout on Wilson's Creek Boulevard at County Road 182. \$870,000 Federal Lands Access Program and \$100,000 National Parks Service funds.	0.336	0.672	0	1,328
HENRY	MO 52	7P3499	Bridge replacement over the Katy Trail in Windsor. Project involves bridge K0930.	0.06	0.12	1	1,122
HICKORY	US 54	7P3450	Pavement resurfacing from west of Rte. D to 1.8 miles east of Rte. BB.	8.27	16.54	1	1,821
HICKORY	MO 64	7P3503	Pavement preservation treatment including Rtes. 64B and 83; Rtes. T and 83 in Polk County; Rtes. M and 76 in Stone County; Rtes. E, 76 and BB in McDonald County; and Rte. W in Barry County.	76.015	144.523	0	2,751
JASPER	MO 249	7P3372C	Repair slide at Rte. 171 in Cartersville.	2.495	8.01	0	3,203
JASPER	LP 44	7S3440	Pavement resurfacing on High Street from Rte. 37 to I-44 in Sarcoxie.	1.454	2.908	0	394
JASPER	RT BB	SR0037	Pavement resurfacing from Rte. N to Rte. 96.	6.645	13.29	0	2,551



# Fiscal Year 2023 - Construction Program

# Southwest District

July 1, 2022 - June 30, 2023

<u>County</u>	<u>Route</u>	<u>Job</u> <u>Number</u>	<u>Description</u>	<u>Length</u>	<u>Lane</u> <u>Miles</u>	<u>Number of</u> <u>Bridges</u>	<u>Est Total</u> <u>Cost</u> <u>(\$1000)</u>
<b>ASSET MANAGEMENT</b>							
JASPER	RT M	SR0036	Pavement resurfacing from Rte. 171 to Rte. 43.	6.9	13.8	0	910
LAWRENCE	BU 60	7P3527	Upgrade pedestrian facilities to comply with the ADA Transition Plan on Bus. 60 and Rte. 39 in Aurora, on Rte. H in Freistatt, on Rte. DD and Rte. 39 in Miller, on Loop 44 in Mt. Vernon, on Rte. 37 and Rte. 97 in Pierce City, and on Rte. P in Verona.	4.848	10.938	0	3,104
LAWRENCE	BU 60	7S3442	Pavement resurfacing and add shoulders from Rte. 60 in Verona to west of Cowan Drive in Aurora.	4.461	8.922	0	904
LAWRENCE	BU 60	7S3444	Pavement resurfacing and add shoulders and rumblestrips from Rte. H in Monett to Rte. 60.	4.057	9.103	0	738
LAWRENCE	US 60	7P3434	Pavement resurfacing and add turn lanes at various locations from Rte. 14 in Marionville to County Road 194.	9.44	24.335	0	3,962
LAWRENCE	MO 97	7S3381	Bridge replacement and culvert replacement over the Spring River and Spring Creek. Project involves bridges L0180 and Y0134.	0.606	1.212	2	2,674
MCDONALD	MO 43	7S3379	Bridge replacement over the Elk River. Project involves bridge A0826.	0.33	0.66	1	4,873
MCDONALD	MO 59	7P3428	Streambank stabilization and pedestrian improvements from Rte. 90 west junction to Rte. 90 east junction (Main Street) in Noel.	0.322	0.644	1	2,183
MCDONALD	MO 59	7S3519	Upgrade pedestrian facilities to comply with the ADA Transition Plan in Lanagan and on Rte. 90 in Noel, Rte. W in Pineville and Rte. 76 in Anderson.	1.226	2.452	0	902
MCDONALD	US 71	7P3260	Pavement resurfacing from south of Goodin Hollow Road to the Arkansas State line and add turn lane at Rains Road.	8.996	38.328	0	3,963

# Fiscal Year 2023 - Construction Program

# Southwest District

July 1, 2022 - June 30, 2023

<u>County</u>	<u>Route</u>	<u>Job Number</u>	<u>Description</u>	<u>Length</u>	<u>Lane Miles</u>	<u>Number of Bridges</u>	<u>Est Total Cost (\$1000)</u>
<b>ASSET MANAGEMENT</b>							
MCDONALD	MO 76	7S3438	Pavement resurfacing from Rte. 59 to 0.3 mile west of Patterson Street in Anderson.	0.23	0.661	0	179
MCDONALD	MO 76	7S3447	Pavement resurfacing and add shoulders and rumblestripes from Rte. U to 0.2 mile east of Old Exeter Road and on Bus. 37 (Main Street) from east of County Road 2182 to 5th Street in Cassville.	16.733	34.043	0	3,539
MCDONALD	MO 76	7S3448	Pavement resurfacing from the Oklahoma State line to Rte. 43.	0.66	1.3	0	95
MCDONALD	RT F	7S3445	Pavement resurfacing from end of state maintenance to Rte. 59 in Anderson.	8.23	16.46	0	674
MCDONALD	RT OO	7S3443	Pavement resurfacing from Rte. 71 to the Arkansas State line.	0.307	0.614	0	121
NEWTON	MO 59	7S3446	Pavement resurfacing from Loop 49 in Neosho to the Arkansas State line including the culvert on Splitlog Road and curve widening at Rte. EE west intersection. Project involves culvert A4335.	23.185	48.673	1	4,336
NEWTON	MO 86	7S3454	Pavement resurfacing from I-44 to Rte. P.	6.296	13.903	0	1,509
NEWTON	PVT NN-2	SR0075	Replace culvert 0.1 mile north of Freeburg Road and culverts at Rte. 43 from Thurman Street to Cleveland Street in Seneca. Project involves culverts T1059, T1060, T1061 and T1062.	0.012	0	4	978
ST. CLAIR	MO 82	7P3477	Bridge rehabilitation over the Sac River at Truman Lake. Project involves bridge A3905.	0.14	0.28	1	1,983
ST. CLAIR	RT V	7S3475	Bridge rehabilitation over Coon Creek 4.7 miles north of Rte. 54. Project involves bridge A3911.	0.374	0.748	1	948

# Fiscal Year 2023 - Construction Program

# Southwest District

July 1, 2022 - June 30, 2023

<u>County</u>	<u>Route</u>	<u>Job Number</u>	<u>Description</u>	<u>Length</u>	<u>Lane Miles</u>	<u>Number of Bridges</u>	<u>Est Total Cost (\$1000)</u>
<b>ASSET MANAGEMENT</b>							
STONE	MO 265	SR0010	Upgrade pedestrian facilities to comply with the ADA Transition Plan from North Hemphill Avenue to Rte. D and on Rte. D from Rte. 265 to Pirate Lane in Crane.	1.421	2.881	0	469
STONE	MO 76	7S3234	Pavement resurfacing from Rte. 13 in Branson West to 76 Country Boulevard/Shepherd of the Hills Expressway in Branson.	7.446	25.742	0	2,004
STONE	MO 76	7S3395	Upgrade pedestrian facilities to comply with the ADA Transition Plan at various locations from Bus. 13 in Branson West to Rte. 376 and on Rte. 376 from Rte. 76 to Shepherd of the Hills Expressway in Branson. \$1,000,000 Statewide Transportation Alternatives Funds.	1.516	3.122	0	1,684
TANEY	MO 76	SR0116	Bridge rehabilitation over Roark Creek and MNA Railroad. Project involves bridges A5434 and A5435.	0.117	0.466	2	1,871
TANEY	CST 76 COUNTRY BLVD	8O2373B	Payment to Branson for road relinquishment of Rte. 76 from Shepherd of the Hills Expressway to Sunshine Street. \$3,746,574 over 10 years from SFY 2019 through SFY 2028.	4.335	13.384	0	3,234
VARIOUS	Various	7I3525	Concrete repairs at various locations in the rural Southwest District.	0	0	0	1,110
VARIOUS	Various	7P3468	Job Order Contracting for guard cable and guardrail repair in the rural Southwest District.	0	0	0	4,108
VARIOUS	Various	8P3213	Job Order Contracting for guard cable and guardrail repair in the urban Southwest District.	48.946	228.233	0	1,438
VARIOUS	Various	8P3242	Concrete repairs at various locations in the urban Southwest District.	0	0	0	555
VERNON	US 54	7P3452	Pavement resurfacing from east of I-49 in Nevada to east of Rte. 32 in El Dorado Springs.	18.311	37.977	0	3,719

# Fiscal Year 2023 - Construction Program

# Southwest District

July 1, 2022 - June 30, 2023

<u>County</u>	<u>Route</u>	<u>Job</u> <u>Number</u>	<u>Description</u>	<u>Length</u>	<u>Lane</u> <u>Miles</u>	<u>Number of</u> <u>Bridges</u>	<u>Est Total</u> <u>Cost</u> <u>(\$1000)</u>
<b>ASSET MANAGEMENT</b>							
VERNON	RT KK	7S3478	Bridge rehabilitation over Drywood Creek 4 miles west of Rte. 43. Project involves bridge N0960.	0.095	0.19	1	733
VERNON	RT T	7S3535	Rebuild pavement from Rte. 54 to 0.6 mile south of Rte. 54 and pavement resurfacing from 0.6 mile south of Rte. 54 to Rte. FF.	8.16	16.32	0	4,571
<b>ASSET MANAGEMENT Projects</b>		<b>92</b>			<b>1,604.41</b>	<b>28</b>	<b>170,930</b>

# Fiscal Year 2023 - Construction Program

# Southwest District

July 1, 2022 - June 30, 2023

<u>County</u>	<u>Route</u>	<u>Job</u> <u>Number</u>	<u>Description</u>	<u>Length</u>	<u>Lane</u> <u>Miles</u>	<u>Number of</u> <u>Bridges</u>	<u>Est Total</u> <u>Cost</u> <u>(\$1000)</u>
<b>CAPITAL IMPROVEMENT</b>							
CHRISTIAN	US 65	SR0105	Add climbing lanes, guard cable and safety signage at various locations and add northbound right turn lane at Saddlebrooke Drive from 0.4 mile north of Rte. EE in Christian County to 0.8 mile north of Rte. 76 in Taney County.	16.18	65.405	0	7,813
GREENE	US 60	8P0683E	Add interchange at Rte. 125 in Rogersville. \$4,008,000 Open Container, \$1,000,000 Rogersville and \$1,000,000 Greene County funds.	0.966	3.764	0	25,133
<b>CAPITAL IMPROVEMENT Projects</b>					<b>69.17</b>	<b>0</b>	<b>32,946</b>

# Fiscal Years 2024 - 2027 Construction Program

# Southwest District

July 1, 2023 - June 30, 2027

<u>County</u>	<u>Route</u>	<u>Job Number</u>	<u>Description</u>	<u>Length</u>	<u>Lane Miles</u>	<u>Number of Bridges</u>	<u>Est Total Cost (\$1000)</u>
<b>ASSET MANAGEMENT</b>							
BARRY	MO 248	SR0119	Bridge replacement over Flat Creek. Project involves bridge J0382.	0.083	0.166	1	2,963
BARRY	US 60	SR0021	Pavement resurfacing, add roundabout at Farm Road 1100, and add turn lanes at Farm Roads 1160, 1180, 1200, 1235, 1247, 1250, 2000, and 2210 from Rte. 37 in Monett to Rte. 14 in Marionville.	18.745	49.252	0	11,362
BARRY	MO 86	7S3492	Pavement resurfacing and add centerline rumblestrips from the Kings River bridge to Rte. 13 in Stone County and from Rte. 13 to Rte. 65 in Taney County.	22.498	45.13	0	3,954
BARRY	MO 86	7S3500	Pavement resurfacing from Rte. 76 to the Kings River bridge.	20.251	40.502	0	2,895
BARRY	RT BB	7S3493	Pavement resurfacing from Rte. 37 to County Road 2060.	5.766	11.532	0	1,009
BARRY	RT F	7S3491	Pavement resurfacing and add shoulders and rumblestrips from Rte. 112 to Rte. 86 and upgrade pedestrian facilities to comply with the ADA Transition Plan in Roaring River State Park.	5.221	10.442	0	1,020
BARTON	US 160	SR0042	Pavement resurfacing and add shoulders and rumblestrips from Rte. KK to Rte. 39 south of Greenfield.	30.338	61.367	0	5,684
BARTON	MO 43	7S3495	Pavement resurfacing from Rte. 160 to Rte. 171 in Airport Drive.	24.79	49.645	0	3,363
BARTON	RT K	7P3484B	Bridge replacement over Drywood Creek 2.8 miles east of Kansas State Line (State Line Road). Project involves bridge R0141.	0.049	0.098	1	1,262
BARTON	RT NN	7S3441	Pavement resurfacing from Rte. K in Liberal to Rte. 160.	5.05	10.1	0	392

# Fiscal Years 2024 - 2027 Construction Program

# Southwest District

July 1, 2023 - June 30, 2027

<u>County</u>	<u>Route</u>	<u>Job</u> <u>Number</u>	<u>Description</u>	<u>Length</u>	<u>Lane</u> <u>Miles</u>	<u>Number of</u> <u>Bridges</u>	<u>Est Total</u> <u>Cost</u> <u>(\$1000)</u>
<b>ASSET MANAGEMENT</b>							
BARTON	RT NN	7S3473	Upgrade pedestrian facilities to comply with the ADA Transition Plan from Maple Street to Darwin Street in Liberal.	0.407	0.814	0	96
BARTON	RT O	7S3522	Bridge replacement over West Fork Spring River 1.3 miles south of Rte. 160. Project involves bridge N0754.	0.06	0.12	1	745
BARTON	RT V	SR0096	Bridge replacement and curve straightening over Little Drywood Creek 4.4 miles west of I-49. Project involves bridge P0343.	0.702	1.404	1	2,881
BARTON	Various	7S3531	Upgrade pedestrian facilities to comply with the ADA Transition Plan at various locations including Jasper and Dade Counties.	0	0	0	4,150
BATES	MO 18	7P3511	Upgrade pedestrian facilities to comply with the ADA Transition Plan on Rte. 18 in Drexel and Adrian, Rte. Y in Merwin, and Loop 49, Rte. 52 and Rte. H in Butler.	2.314	2.314	0	145
BATES	IS 49	7I3515	Job Order Contracting for pavement repair from the Cass County line to Rte. 54 in Vernon County.	44.817	182.924	0	108
BATES	MO 52	SR0081	Replace railroad underpass on Fort Scott Street in Butler.	0.095	0.19	0	14,581
BENTON	MO 52	7S3398	Upgrade pedestrian facilities to comply with the ADA Transition Plan including on Rtes. F and U in Cole Camp, Rte. C in Lincoln, Rtes. J and C in Calhoun, and Rte. N in Blairtown.	5.804	11.608	0	1,816
BENTON	MO 52	SR0111	Pavement resurfacing and add shoulders from Rte. 65 to Haw Creek in Morgan County, resurface on Rte. P from Rte. ZZ to Rte. 65 and Main St. from 1st to 3rd St. in Ionia, on Rte F from Rte. 52 to end of state maintenance, on Rte. U from Pettis County. to Rte. 52.	28.09902	56.05402	0	5,691
BENTON	MO 7	7P3490	Pavement resurfacing from Rte. 65 to Rte. AA.	15.35	30.7	0	2,059

# Fiscal Years 2024 - 2027 Construction Program

# Southwest District

July 1, 2023 - June 30, 2027

<u>County</u>	<u>Route</u>	<u>Job</u> <u>Number</u>	<u>Description</u>	<u>Length</u>	<u>Lane</u> <u>Miles</u>	<u>Number of</u> <u>Bridges</u>	<u>Est Total</u> <u>Cost</u> <u>(\$1000)</u>
<b>ASSET MANAGEMENT</b>							
BENTON	MO 7	SR0062	Bridge rehabilitation over Truman Reservoir. Project involves bridge A3465.	0.406	0.812	1	574
BENTON	MO 7	SR0109	Add roundabout at Rte. 65 south junction and safety signage at various locations from Rte. 65 to 0.3 mile east of Rte. AA.	15.76	31.65	0	1,647
BENTON	MO 7	SR0110	Add roundabout at Cold Spring Avenue, add pedestrian signal at Main Street in Warsaw, and add safety signage at various locations from 0.3 mile west of Rte. C to Rte. 65 in Warsaw.	20.905	41.949	0	1,795
BENTON	RT KK	SR0108	Pavement resurfacing and add shoulders on Rte KK from Rye. 7 to end of route, on Rte. Z from Rte. 13 to Rte. 7 and on Rte. T from Rte C to Rte 65.	29.847	59.694	0	5,435
CEDAR	MO 32	7P3397	Upgrade pedestrian facilities to comply with the ADA Transition Plan on East Street/West Street and Rte. 39 (South Street) in Stockton and on Rte. 97 (Ridge Street/Main Street) in Jericho Springs.	4.145	8.345	0	1,544
CEDAR	MO 32	SR0059	Realign curves at Rte. CC and County Road 1350 and at 2.3 miles west of Bolivar, replace bridge over Barren Creek and add turn lanes at Rte. 245 and Rte. 123. Project involves bridge H0021.	1.555	3.11	1	6,048
CEDAR	US 54	SR0033	Pavement resurfacing from 0.1 mile east of Rte. 32 in El Dorado Springs to Rte. MM.	25.067	50.218	0	5,789
CHRISTIAN	MO 125	SU0103	Add safety signage 0.1 mile north of Lindenlure Drive.	0.13	0.26	0	16
CHRISTIAN	US 160	7P3507	Replace signals at Mulberry Road (Highlandville), Fountain Road (Joplin), Splitlog Road (Goodman), Rte. 59 and Cedar Road (Anderson), Jesse James Road (Pineville), Waldo Halter Memorial Drive and Oak Ridge Drive (Neosho).	0.425	1.299	0	3,246
CHRISTIAN	RT CC	8S0736E	Intersection improvements at 22nd Street in Ozark. Project involves culvert A3861.	0.18	0.376	1	3,442



# Fiscal Years 2024 - 2027 Construction Program

# Southwest District

July 1, 2023 - June 30, 2027

<u>County</u>	<u>Route</u>	<u>Job Number</u>	<u>Description</u>	<u>Length</u>	<u>Lane Miles</u>	<u>Number of Bridges</u>	<u>Est Total Cost (\$1000)</u>
<b>ASSET MANAGEMENT</b>							
CHRISTIAN	RT EE	SR0061	Safety improvements on various sections from Rte. 160 near Highlandville to Rte. 65 and intersection improvement at Route 160.	3.635	7.27	0	8,532
CHRISTIAN	RT J	8S3245	Bridge rehabilitation on eastbound bridge over Rte. 65 in Ozark. Project involves bridge A3860.	0.062	0.062	1	608
CHRISTIAN	Various	8P3248	Safety improvements at various locations in the urban Southwest District.	0	0	0	1,409
CHRISTIAN	RT W	SR0041	Pavement resurfacing from 0.1 mile south of Timbercrest Road to the end of state maintenance.	7.051	14.102	0	736
CHRISTIAN	RT W	SU0012	Pavement resurfacing from Rte. 14 to south of Timbercrest Road near Ozark.	1.011	2.022	0	162
DADE	US 160	SR0053	Bridge rehabilitation at various locations in the rural Southwest District. Project involves bridges J0705, A2541, A3580, A5355, A5357, A5359, A5812, A5813, A6566, A6567, A6926, A6932, A7002, A7685, B0428 and A6378.	0.672	2.386	16	4,544
DADE	US 160	SR0104	Curve realignment from County Road 114 to Rte. 245.	0.573	1.146	0	2,044
DALLAS	MO 64	7P3542	Bridge replacement over the Niangua River near Bennett Spring State Park. Project involves bridge J0782.	0.106	0.212	1	6,171
GREENE	MO 125	8S3238	Intersection improvements at various locations in Strafford.	1.823	5.072	0	2,186
GREENE	CRD 127	8S3156	Bridge improvement on Melville Road over I-44 in Springfield. Project involves bridge A0441.	0.069	0.138	1	3,044

# Fiscal Years 2024 - 2027 Construction Program

# Southwest District

July 1, 2023 - June 30, 2027

<u>County</u>	<u>Route</u>	<u>Job</u> <u>Number</u>	<u>Description</u>	<u>Length</u>	<u>Lane</u> <u>Miles</u>	<u>Number of</u> <u>Bridges</u>	<u>Est Total</u> <u>Cost</u> <u>(\$1000)</u>
<b>ASSET MANAGEMENT</b>							
GREENE	US 160	SU0051	Bridge painting over Rte. 60 (James River Freeway), on Republic Street over Rte. 60, and on Rte. 266 (Chestnut Expressway) over I-44 in Springfield. Project involves bridges A4146, A4184, and A0598.	0.248	0.821	3	1,546
GREENE	MO 266	SU0080	Add roundabout at Route AB and at Route B.	0.096	0.192	0	5,339
GREENE	MO 360	SU0014	Pavement resurfacing from I-44 to Rte. 60 in Springfield.	3.679	14.489	0	652
GREENE	IS 44	8I3225	Pavement resurfacing from 0.6 mile west of Rte. 266 (Chestnut Expressway) to Rte. H (Glenstone Avenue) in Springfield and from Rte. 65 in Springfield to 0.5 mile east of Rte. 125 in Strafford.	15.55	66.336	0	6,270
GREENE	IS 44	8I3232	Job Order Contracting for pavement repair in the Ozarks Transportation Organization area.	37.255	161.309	0	502
GREENE	IS 44	SU0013	Pavement resurfacing from 0.5 mile east of Rte. 125 in Strafford to the Webster County line.	1.539	6.343	0	450
GREENE	IS 44	SU0114	Sound abatement at various locations from Rte. 13 (Kansas Expressway) to Rte. 65 in Springfield.	2.275	10.365	0	6,758
GREENE	IS 44	SU0058	Add high friction surface treatment on westbound lanes in Strafford, Rte. 60 in Springfield, Rtes. NN and 125 in Christian County, and pavement resurfacing on Rte. 60 auxiliary lanes from Kansas Expressway to Campbell Avenue in Springfield.	3.36	14.94	0	4,139
GREENE	LP 44	8S3166	Pavement resurfacing on Chestnut Expressway from Scenic Avenue to west of Rte. 13 (Kansas Expressway).	1.101	4.6	0	519
GREENE	LP 44	8S3167	Pavement resurfacing on Chestnut Expressway from 0.1 mile west of Bus. 65 (Glenstone Avenue) to 0.1 mile east of Eastgate Avenue in Springfield.	3.182	13.766	0	1,316

# Fiscal Years 2024 - 2027 Construction Program

# Southwest District

July 1, 2023 - June 30, 2027

<u>County</u>	<u>Route</u>	<u>Job</u> <u>Number</u>	<u>Description</u>	<u>Length</u>	<u>Lane</u> <u>Miles</u>	<u>Number of</u> <u>Bridges</u>	<u>Est Total</u> <u>Cost</u> <u>(\$1000)</u>
<b>ASSET MANAGEMENT</b>							
GREENE	LP 44	8S3224	Pavement resurfacing on Chestnut Expressway from Lullwood Avenue to Scenic Avenue and from east of Rte. 13 (Kansas Expressway) to 0.1 mile east of Delaware Avenue in Springfield.	5.156	25.916	0	2,103
GREENE	LP 44	SU0052	Safety improvements on Chestnut Expressway from I-44 to Bus. 65 (Glenstone Avenue).	7.067	34.712	0	1,615
GREENE	BU 65	8S3171	Upgrade pedestrian facilities to comply with the ADA Transition Plan at various locations on Chestnut Expressway from east of Bus. 65 (Glenstone Avenue) to east of Belcrest Avenue in Springfield. \$79,000 Statewide Transportation Alternatives funds.	1.663	8.077	0	1,159
GREENE	BU 65	SU0077	Operational and pedestrian improvements on Glenstone Avenue from Valley Water Mill Road to Rte. 60 (James River Freeway) in Springfield. \$564,000 Open Container funds.	8.097	43.959	0	4,983
GREENE	E OR 65	8S3158	Bridge replacement on Eastgate Avenue over BNSF Railroad in Springfield. Project involves bridge W0574.	0.024	0.048	1	2,865
GREENE	US 65	7P3393	Pavement resurfacing on northbound lanes from Rte. KK to north of Rte. AA in Dallas County.	0	7.041	0	1,000
GREENE	US 65	8I3246	Bridge improvements northbound over S. Dry Sac Creek, Republic Road over Rte. 60 in Springfield, Rte. 14 over Rte. 65 in Ozark and Rte. M over McCaferty Branch. Project involves bridges A3361, A4181, A3109, and A3514.	0.218	0.727	4	1,252
GREENE	US 65	8P3164	Pavement resurfacing on northbound lanes from north of I-44 to Rtes. KK and A.	0	6.594	0	1,338
GREENE	US 65	7P2212D	Pavement improvements from Pomme de Terre River to Rte. KK.	5.187	10.374	0	2,954
GREENE	US 65	SU0046	Bridge deck sealing over County Rd. 197 and James River Freeway including Bus. 65 (Glenstone Avenue) and National Avenue over James River Freeway in Springfield and Rte. MM over Rte. 360 in Republic. Project involves bridges A3360, A2072, A4175, A4177 and A5907.	0.289	0.781	5	3,166

# Fiscal Years 2024 - 2027 Construction Program

# Southwest District

July 1, 2023 - June 30, 2027

<u>County</u>	<u>Route</u>	<u>Job</u> <u>Number</u>	<u>Description</u>	<u>Length</u>	<u>Lane</u> <u>Miles</u>	<u>Number of</u> <u>Bridges</u>	<u>Est Total</u> <u>Cost</u> <u>(\$1000)</u>
<b>ASSET MANAGEMENT</b>							
GREENE	US 65	SU0101	Add J-turn at Bluegrass Road (County Road 94). \$840,000 Open Container.	0.192	0.768	0	1,772
GREENE	MO 744	8P3236	Replace signals on Kearney St at Mayfair Ave, on Loop 44 at Haseltine Rd, on Evans Rd at Rte. 65 ramps, on Bus. 65 at Seminole St, Portland St, and Barataria St, on Rte. D at Oak Grove Ave and Ventura Ave in Springfield, and on Rte. 60 at Rte. MM in Republic.	0.217	1.042	0	4,912
GREENE	MO 744	8P3237	Replace signals on Kearney St at National Ave, Summit Ave, Grant Ave, and Broadway Ave, on Bus. 65 at Patterson Ave and Cedarbrook Ave, on Bus. 65 at Sunset Ave in Springfield, on Rte. FF at Rte. MM in Battlefield, and on Rte. CC at Cheyenne Rd in Christian County.	0.155	0.775	0	3,562
GREENE	RT C	8S3226	Pavement resurfacing from Rte. 65 to Rte. 125 north of Strafford.	3.674	7.348	0	274
GREENE	RT D	SU0100	Safety and operational improvements on East Sunshine Street from Bus. 65 (Glenstone Avenue) to County Road 199.	4.533	16.583	0	3,838
GREENE	RT DD	8S3228	Pavement resurfacing from Rte. 125 in Strafford to the Webster County line.	2.752	5.504	0	213
GREENE	RT EE	SU0066	Bridge improvement over I-44. Project involves bridge A0713.	0.048	0.096	1	1,104
GREENE	RT FF	SU0018	Pavement resurfacing from Weaver Road in Battlefield to end of route at Haseltine Road.	3.055	6.11	0	444
GREENE	RT J	8S3211	Pavement resurfacing from Rte. D to 0.3 mile north of Rte. 60 east of Springfield.	5.504	11.008	0	512
GREENE	RT K	SR0023	Pavement resurfacing from Rte. 266 to I-44.	0.507	1.014	0	170

# Fiscal Years 2024 - 2027 Construction Program

# Southwest District

July 1, 2023 - June 30, 2027

<u>County</u>	<u>Route</u>	<u>Job</u> <u>Number</u>	<u>Description</u>	<u>Length</u>	<u>Lane</u> <u>Miles</u>	<u>Number of</u> <u>Bridges</u>	<u>Est Total</u> <u>Cost</u> <u>(\$1000)</u>
<b>ASSET MANAGEMENT</b>							
GREENE	CST REPUBLIC ST	8S3240	Bridge rehabilitation over Rte. 60 (James River Freeway) 0.5 mile east of Kansas Expressway in Springfield. Project involves bridge A4184.	0.078	0.156	1	1,709
GREENE	RT V	7S3486	Bridge replacement over Clear Creek north of Ash Grove. Project involves bridge T0493.	0.06	0.12	1	2,291
GREENE	RT V	SR0025	Pavement resurfacing from Rte. 123 in Walnut Grove to Rte. 160 in Ash Grove.	8.02601	16.05201	0	557
GREENE	RT WW	8S3227	Pavement resurfacing and add shoulders from Rte. 13 to Rte. H.	3.499	6.998	0	563
HENRY	MO 13	SR0029	Pavement resurfacing from north of NW 1400 Road to Rte. 7 in Clinton.	12.407	25.254	0	2,248
HENRY	MO 13	7P3484C	Bridge replacement on southbound bridges over Deepwater Creek and Menson Creek near Deepwater. Project involves bridges A0488 and A0489.	1.403	2.806	2	10,773
HENRY	MO 13	SR0031	Pavement resurfacing from 0.2 mile south of Rte. 7 in Clinton to Rte. 52.	7.658	32.611	0	2,508
HENRY	MO 18	SR0028	Pavement resurfacing on Ohio Street from Montgomery Street to Rte. 13 in Clinton.	2.079	4.612	0	791
HENRY	MO 7	7P3528	Bridge replacements on the southbound bridges over Big River Overflow. Project involves bridges A3700 and A3701.	0.383	0.766	2	3,977
HENRY	MO 7	SR0024	Pavement resurfacing from east of Rte. B to 0.2 mile south of Rte. 18 (Ohio Street) in Clinton.	20.928	89.596	0	4,012

# Fiscal Years 2024 - 2027 Construction Program

# Southwest District

July 1, 2023 - June 30, 2027

<u>County</u>	<u>Route</u>	<u>Job Number</u>	<u>Description</u>	<u>Length</u>	<u>Lane Miles</u>	<u>Number of Bridges</u>	<u>Est Total Cost (\$1000)</u>
<b>ASSET MANAGEMENT</b>							
HENRY	MO 7	SR0027	Pavement resurfacing from Rte. 13 to 0.1 mile east of Vansant Road in Clinton.	0.323	1.985	0	234
HENRY	RT C	SR0090	Pavement resurfacing and add shoulders from Route 7 to Route 65.	17.511	35.022	0	4,111
HENRY	RT U	SR0011	Bridge rehabilitation over Truman Reservoir. Project involves bridge A6930.	0.497	0.994	1	2,523
HENRY	Various	7S3399	Upgrade pedestrian facilities to comply with the ADA Transition Plan at various locations including St. Clair County.	0	0	0	846
HICKORY	RT P	7S3504	Upgrade pedestrian facilities to comply with the ADA Transition Plan in Cross Timbers, Flemington, Hermitage, Humansville, Pittsburg, Urbana, Weaubleau and various Frisco Highline Trail crossings in Polk County. \$329,000 Statewide Transportation Alternatives funds.	1.665	3.33	0	1,379
JASPER	MO 43	SR0073	Bridge rehabilitation 0.4 mile south of Pine Road over North Fork Spring River and 0.6 mile south of Pecan Road over Spring River. Involves bridges A2690 and A2691.	0.196	0.392	2	2,603
JASPER	MO 43	SR0017	Pavement resurfacing from 0.1 mile south of Rte. 171 to 0.1 mile south of Murphy Boulevard and rehabilitate bridge over Turkey Creek in Joplin. Project involves bridge J0339.	2.879	14.189	1	946
JASPER	MO 66	7S2185C	Pavement, ADA Transition Plan, and operational improvements on 7th Street from Maiden Lane to Rte. 43 (Main Street) in Joplin. \$500,000 Statewide Transportation Alternatives funds.	0.975	3.998	0	11,940
JASPER	MO 66	7S2185D	Pavement, ADA Transition Plan, and operational improvements on 7th Street from Rte. 43 (Main Street) to St. Louis Avenue in Joplin. \$300,000 Statewide Transportation Alternatives funds.	1.015	4.614	0	12,900
JASPER	MO 66	7S2185F	Upgrade pedestrian facilities to comply with the ADA Transition Plan on Seventh Street from Rte. P (Schifferdecker Avenue) to Maiden Lane Avenue in Joplin.	0.992	4.24	0	2,869

# Fiscal Years 2024 - 2027 Construction Program

# Southwest District

July 1, 2023 - June 30, 2027

<u>County</u>	<u>Route</u>	<u>Job Number</u>	<u>Description</u>	<u>Length</u>	<u>Lane Miles</u>	<u>Number of Bridges</u>	<u>Est Total Cost (\$1000)</u>
<b>ASSET MANAGEMENT</b>							
JASPER	MO 66	7S2185G	Upgrade pedestrian facilities to comply with the ADA Transition Plan on Seventh Street from St. Louis Avenue to Loop 49 (Range Line Road) in Joplin.	0.988	4.899	0	3,356
JASPER	MO 96	7S3501	Bridge replacement over Rte.171 west of Carthage. Project involves bridge A3227.	0.08	0.16	1	3,490
JASPER	MO 96	7S3506B	Upgrade pedestrian facilities to comply with the ADA Transition Plan on Central Avenue from I-49 to Garrison Avenue in Carthage.	1.12	5.229	0	2,301
JASPER	MO 96	SR0060	Pavement and operational improvements on Central Avenue from I-49 to Rte. 571 (Garrison Street) in Carthage.	1.12	5.195	0	8,464
JASPER	RT FF	7S3059B	New roadway from Davis Boulevard to Stephens Boulevard in Joplin north of Rte. FF and KCS railroad.	0.4	2	0	2,570
JASPER	RT M	SR0074	Bridge redeck 0.65 mile east of Rte. 43 over Duval Creek. Involves bridge A2862.	0.019	0.038	1	370
LAWRENCE	MO 39	SR0019	Pavement resurfacing from west of Lewis Shaw Avenue to Rte. 60 in Aurora.	2.729	7.354	0	755
LAWRENCE	BU 60	SR0022	Pavement resurfacing from west of Cowan Drive to Rte. 60 in Aurora.	3.528	7.302	0	573
LAWRENCE	RT P	7S3494	Pavement resurfacing and add shoulders and rumblestrips from Rte. 39 to Bus. 60 in Verona.	5.59	11.18	0	868
MCDONALD	IS 49	7I3517	Job Order Contracting for pavement repair from Rte. 59 to Arkansas State line.	15.978	67.364	0	158

# Fiscal Years 2024 - 2027 Construction Program

# Southwest District

July 1, 2023 - June 30, 2027

<u>County</u>	<u>Route</u>	<u>Job Number</u>	<u>Description</u>	<u>Length</u>	<u>Lane Miles</u>	<u>Number of Bridges</u>	<u>Est Total Cost (\$1000)</u>
<b>ASSET MANAGEMENT</b>							
MCDONALD	IS 49	SR0016	Pavement resurfacing from Rte. 59 near Goodman to 2.1 miles south of Rte. 76 at Pineville.	6.637	28.051	0	3,593
MCDONALD	MO 90	7S0532	Bridge improvement over Little Sugar Creek 1.3 miles east of Jane. Project involves bridge P0973.	0.08	0.16	1	3,714
MCDONALD	MO 90	SR0097	Add safety signage at Slate Gap Lane, Rte. 59 0.1 mile south of Mount Shira Road in Ginger Blue and on Rte. O south of Queen's Lace Drive near Stella.	0.4	0.8	0	56
MCDONALD	RT C	7S3523	Bridge rehabilitation over Indian Creek. Project involves bridge R0567.	0.234	0.468	1	1,059
NEWTON	MO 43	SR0092	Intersection improvement at 34th Street and signal improvement at Loop 49 (Range Line Road) and Route TT (Newman Road) in Joplin.	0.19	0.895	0	549
NEWTON	IS 44	7I3514	Job Order Contracting for pavement repair from the Oklahoma State line to Rte. 360 in Greene County.	69.112	286.396	0	502
NEWTON	IS 49	SR0045	Bridge improvements over Shoal Creek and on Rte. 66 over Rte. 249 in Duenweg. Project involves bridges A5224, A5225 and A6147.	0.178	0.821	3	1,603
NEWTON	BU 60	7S3390	Pavement resurfacing from Rtes. 60 and 59 north junction 2.2 miles west of Granby to Rtes. 60 and 59 south junction in Neosho.	6.996	20.677	0	1,362
NEWTON	BU 60	SR0113	Rebuild pavement and replace shoulders 0.1 mile west of Magadam Road to 0.05 mile east of Daugherty Road in Neosho.	1.149	5.736	0	4,498
NEWTON	US 60	7P3386	Pavement resurfacing and bridge rehabilitations from the Oklahoma State line to Rte. 37 in Monett. Project involves bridges A0333 and A0334.	41.773	87.12401	2	7,587



# Fiscal Years 2024 - 2027 Construction Program

# Southwest District

July 1, 2023 - June 30, 2027

<u>County</u>	<u>Route</u>	<u>Job</u> <u>Number</u>	<u>Description</u>	<u>Length</u>	<u>Lane</u> <u>Miles</u>	<u>Number of</u> <u>Bridges</u>	<u>Est Total</u> <u>Cost</u> <u>(\$1000)</u>
<b>ASSET MANAGEMENT</b>							
NEWTON	US 60	7P3386B	Concrete pavement repairs from 0.15 mile east of I-49 to Rte. 59 and from 4.0 miles to 8.8 miles east of Granby.	5.902	12.336	0	317
NEWTON	US 60	SR0095	Add roundabout at Rte. HH in Neosho and at Rte. 97 in Yonkerville and add turn lanes at Rtes. Y and CC, Hammer Road and Oak Ridge Drive. \$2,624,000 Open Container	0.442	1.081	0	5,158
NEWTON	RT B	7S3496	Pavement resurfacing from Rte. 60 in Granby to Rte. 86.	2.628	5.256	0	294
NEWTON	RT E	7S3497	Pavement resurfacing from Rte. J east of Diamond to Rte. 60 in Granby.	5.266	10.532	0	484
NEWTON	RT T	7S3506	Upgrade pedestrian facilities to comply with the ADA Transition Plan in Fairview and on Rtes. E and 60 in Granby, Bus. 60 in Neosho, Rte. A in Stella, Rte. 37 in Wentworth and Rte. U in La Russell.	0.72	1.458	0	832
POLK	MO 123	SR0055	Repair culverts at Spring Creek, on Rte. 83 at Mile Creek and on Rte. O at Ashlock Creek. Project includes bridges H0406, L0341 and P0984.	0.036	0.072	3	1,525
POLK	MO 83	SR0035	Pavement resurfacing and add shoulders and rumblestrips from Rte. V to Rte. 32 in Bolivar.	14.23	28.46	0	2,117
POLK	RT D	7S3509	Bridge rehabilitation over Piper Creek 2 miles north of Bolivar. Project involves bridge A2638.	0.074	0.148	1	749
POLK	RT U	SR0026	Pavement resurfacing and add shoulders and rumblestrips from Rte. 13 in Bolivar to end of state maintenance. \$436,000 Open Container.	5.12	10.36	0	1,177
POLK	RT Z	7S3368B	Culvert replacement over Pratter Branch 0.2 mile west of Rock Prairie. Project involves culvert W0507.	0.018	0.036	1	562

# Fiscal Years 2024 - 2027 Construction Program

# Southwest District

July 1, 2023 - June 30, 2027

<u>County</u>	<u>Route</u>	<u>Job</u> <u>Number</u>	<u>Description</u>	<u>Length</u>	<u>Lane</u> <u>Miles</u>	<u>Number of</u> <u>Bridges</u>	<u>Est Total</u> <u>Cost</u> <u>(\$1000)</u>
<b>ASSET MANAGEMENT</b>							
ST. CLAIR	MO 13	7P3034B	Pavement improvements on the southbound lanes from SE 1100 Road to NE 201 Road.	1.27	2.588	0	886
ST. CLAIR	MO 82	7P3534	Bridge rehabilitation over Truman Reservoir. Project involves bridge A4070.	0.093	0.186	1	762
STONE	MO 13	7P3394	Pavement resurfacing from south of the Kimberling City Bridge to the Arkansas State line in Blue Eye.	11.09	22.171	0	1,905
STONE	MO 13	7P3457	Bridge washing over Table Rock Lake in Kimberling City and on Rte. 39 over Table Rock Lake in Shell Knob. Project involves bridges A0585 and A0260.	0.643	1.286	2	130
STONE	MO 13	SR0094	Add roundabout at Rte. 160.	0.088	0.217	0	3,376
STONE	US 160	7P3533C	Pavement resurfacing and add shoulders and rumblestrips from Rte. 13 to 0.4 mile east of Rte. 65.	9.239	19.443	0	4,840
STONE	MO 76	SR0050	Bridge painting including Rte. 76, Rte. 248, Rte. 65, I-49, Rte. 171, Rte. B, over I-49, over Rte. 171, over Rte. 65, and over I-44. Bridges A1764, A2728, A2729, A3020, A3065, A3070, A3477, A3564, A3821, A4258, A4820, A5812, A5813, X0793, A0588, and A0337.	1.155	3.254	16	5,849
TANEY	MO 248	7P3533B	Pavement resurfacing and add shoulders and rumblestrips from Rte. 160 to Shepherd of the Hills Expressway in Branson.	6.668	13.601	0	1,141
TANEY	MO 248	SR0056	Upgrade pedestrian facilities to comply with the ADA Transition Plan from Branson Commerce Parkway to Rte. 65 and on Rte. 376 from Rte. 265 to Old Shepherd's Trail.	6.357	25.814	0	5,640
TANEY	MO 376	7P3533	Pavement resurfacing from Rte. 265 to Shepherd of the Hills Expressway in Branson.	1.738	8.69	0	1,159

# Fiscal Years 2024 - 2027 Construction Program

# Southwest District

July 1, 2023 - June 30, 2027

<u>County</u>	<u>Route</u>	<u>Job</u> <u>Number</u>	<u>Description</u>	<u>Length</u>	<u>Lane</u> <u>Miles</u>	<u>Number of</u> <u>Bridges</u>	<u>Est Total</u> <u>Cost</u> <u>(\$1000)</u>
<b>ASSET MANAGEMENT</b>							
TANEY	BU 65	SR0039	Pavement resurfacing from east of Blue Sky Lane to Rte. 65 in Hollister.	0.99001	5.66204	0	645
TANEY	BU 65	SR0122	Bridge improvement over Missouri and Northern Arkansas Railroad in Hollister. Project involves bridge J0710.	0.044	0.088	1	3,428
TANEY	MO 76	SR0087	High friction surface treatment near Merriam Woods, on I-49 in Nevada, on Rte. 65 and Rte. 265 in Branson, on Rte. 65 in Hollister, on Rte. 13 in Stone County and on Rte. 59 in McDonald County. \$307,000 Open Container	8.228	20.682	0	2,966
TANEY	MO 76	SR0099	Add safety signage at various locations on Rtes. 76, 160, 90, 176 and 248 in Barry, Stone, Taney and Webster counties. \$954,000 Open Container.	27.73	55.89	0	1,055
TANEY	RT BB	SR0040	Pavement resurfacing and add shoulders and rumblestrips from Bus. 65 to Layton Road.	3.608	7.216	0	723
TANEY	RT F	SR0038	Pavement resurfacing and add shoulders and rumblestrips from 0.1 mile east of Rte. 65 to Rte. 160 in Merriam Woods.	3.34901	6.99901	0	1,055
TANEY	RT F	SR0115	High friction surface treatment at various locations from Rte. 65 to Rte. 160.	0.7	1.4	0	277
VARIOUS	Various	OP3024H	Safety projects at various locations in the rural Southwest District.	0	0	0	3,224
VARIOUS	Various	OP3024I	Safety projects at various locations in the urban Southwest District.	0	0	0	924
VARIOUS	Various	7I3467	Job Order Contracting for bridge repairs at various locations in the rural Southwest District.	0	0	0	2,470

# Fiscal Years 2024 - 2027 Construction Program

# Southwest District

July 1, 2023 - June 30, 2027

<u>County</u>	<u>Route</u>	<u>Job Number</u>	<u>Description</u>	<u>Length</u>	<u>Lane Miles</u>	<u>Number of Bridges</u>	<u>Est Total Cost (\$1000)</u>
<b>ASSET MANAGEMENT</b>							
VARIOUS	Various	7P3485	Bridge improvements at various locations in Bates, Cedar, Henry, St. Clair and Vernon Counties. Potential Design-Build project.	0	0	0	26,280
VARIOUS	Various	7P3529	Replace signals at various locations in the rural Southwest District.	0	0	0	3,727
VARIOUS	Various	7P3532	Bridge improvements at various locations in the rural Southwest District	0	0	2	20,612
VARIOUS	Various	7P3536	Safety improvements at various locations in the rural Southwest District.	0	0	0	11,027
VARIOUS	Various	8P3192	Upgrade pedestrian facilities to comply with the ADA Transition Plan at various locations in the urban Southwest District. \$252,000 Statewide Transportation Alternatives funds.	0	0	0	1,391
VARIOUS	Various	8P3234	Job Order Contracting for bridge repairs at various locations in the urban Southwest District.	0	0	0	260
VARIOUS	Various	SR0057	ADA Transition Plan improvements at various locations in the rural Southwest District.	0	0	0	803
VARIOUS	Various	SR0071	Job Order Contracting for guard cable and guardrail repair in the rural Southwest District.	0	0	0	3,835
VARIOUS	Various	SR0117	Job Order Contracting for concrete repairs in the rural Southwest District.	0	0	0	1,151
VARIOUS	Various	SU0072	Job Order Contracting for guard cable and guardrail repair in the urban Southwest District.	0	0	0	1,395

# Fiscal Years 2024 - 2027 Construction Program

# Southwest District

July 1, 2023 - June 30, 2027

<u>County</u>	<u>Route</u>	<u>Job Number</u>	<u>Description</u>	<u>Length</u>	<u>Lane Miles</u>	<u>Number of Bridges</u>	<u>Est Total Cost (\$1000)</u>
<b>ASSET MANAGEMENT</b>							
VARIOUS	Various	SU0118	Job Order Contracting for concrete repairs in the urban Southwest District.	0	0	0	702
VERNON	MO 43	7P3518	Upgrade pedestrian facilities to comply with the ADA Transition Plan on Rte. 43 in Bronaugh, SP 71 in Milo, Rte. F in Moundville, Loop 49 in Nevada, Rte. H in Richards, Rte. AA in Schell City and Rte. EE in Walker.	3.498	7.819	0	1,098
VERNON	IS 49	SR0064	Bridge rehabilitation over Rte. K in Nevada. Project involves twin bridges A1775.	0.068	0.272	2	1,489
VERNON	IS 49	7I3489	Pavement resurfacing from Rte. 54 in Nevada to Rte. 160 in Lamar.	25.352	103.903	0	12,980
VERNON	IS 49	7I3516	Job Order Contracting for pavement repair from Rte. 54 in Vernon County to I-44 in Jasper County.	55.938	231.033	0	379
VERNON	IS 49	SR0063	Bridge rehabilitation over MNA Railroad. Project involves twin bridges A1774.	0.06	0.42	2	2,531
VERNON	US 54	7P3521	Bridge rehabilitation over Little Dry Wood Creek west of Nevada. Project involves twin bridges A2948.	0.088	0.352	2	1,571
WEBSTER	IS 44	7I3510	Job Order Contracting for pavement repair in Webster County.	20.757	85.507	0	256
WEBSTER	IS 44	SR0015	Pavement resurfacing from Greene County line to Webster County line and on westbound lanes from Webster County line to 2.3 miles east of Rtes. J and Y in Conway.	20.778	93.206	0	9,385
WEBSTER	IS 44	SR0098	Add high friction surface treatment on the westbound lanes 1.5 miles west of Rte. 38 (Spur Drive) in Marshfield.	0	1.5	0	309

# Fiscal Years 2024 - 2027 Construction Program

# Southwest District

July 1, 2023 - June 30, 2027

<u>County</u>	<u>Route</u>	<u>Job</u> <u>Number</u>	<u>Description</u>	<u>Length</u>	<u>Lane</u> <u>Miles</u>	<u>Number of</u> <u>Bridges</u>	<u>Est Total</u> <u>Cost</u> <u>(\$1000)</u>
<b>ASSET MANAGEMENT</b>							
WEBSTER	BU 60	SR0034	Pavement resurfacing from 0.1 mile south of Rte. 60 to 0.1 mile east of White Oak Road in Rogersville.	3.056	6.08301	0	762
WEBSTER	RT B	SR0030	Pavement resurfacing and add shoulders and rumblestripes from Rte. AD to 1.8 miles north of Rte. 60 in Rogersville.	5.257	10.514	0	838
WEBSTER	RT FF	7P3533D	Pavement resurfacing on Rtes. FF and PP from Rte. 60 west junction to Rte. 60 east junction in Fordland and on Bus. 60 from Rte. 60 west junction to County Line Road in Rogersville.	1.694	3.328	0	202
WEBSTER	RT PP	SR0032	Pavement resurfacing from Rte. KK to Rte. FF in Fordland.	5.847	11.694	0	456
<b>ASSET MANAGEMENT Projects</b>		<b>164</b>			<b>2,886.26</b>	<b>92</b>	<b>468,192</b>

# Fiscal Years 2024 - 2027 Construction Program

# Southwest District

July 1, 2023 - June 30, 2027

<u>County</u>	<u>Route</u>	<u>Job</u> <u>Number</u>	<u>Description</u>	<u>Length</u>	<u>Lane</u> <u>Miles</u>	<u>Number of</u> <u>Bridges</u>	<u>Est Total</u> <u>Cost</u> <u>(\$1000)</u>
<b>CAPITAL IMPROVEMENT</b>							
CHRISTIAN	MO 14	8P0583B	Roadway improvements on South Street from 6th Avenue to 14th Avenue in Ozark.	0.513	1.169	0	5,886
DALLAS	US 65	SR0089	Add roundabout at Rte. 73 and Truman Road in Buffalo and add passing lane north of Buffalo in Dallas County.	11.714	23.648	0	3,220
GREENE	MO 13	SU0093	Capital improvement on Kansas Expressway from Sunshine Street to Grand Street in Springfield.	1.009	4.274	1	9,851
GREENE	MO 13	SU0079	Interchange improvements at I-44 in Springfield	0.203	0.667	0	30,053
GREENE	IS 44	8I3044C	Roadway improvements from Rte. H (Glenstone Avenue) to Rte. 65 in Springfield.	2.083	9.349	0	11,449
GREENE	IS 44	SU0076	Add lanes, replace bridges from Route. 13 (Kansas Expressway) to Route H (Glenstone Avenue) in Springfield. Project involves bridges A0444, A0445, A0446, and A0447.	2.648	11.281	7	27,859
GREENE	US 60	SU0078	Capital improvement from west of County Road 103 to Route 360 (James River Freeway) in Republic.	1.058	4.76	0	6,628
GREENE	US 60	SU0107	Capital improvements from Rte. 65 to Rtes. NN/J.	1.433	6.173	0	19,753
GREENE	M	8S0836D	Relocate roadway and add railroad grade separation from County Road 160 to Rte. 60 in Republic.	0	0	0	29,400
JASPER	IS 44	SR0102	Roadway improvements at the I-44, I-49 and Rte. 59 interchange in Fidelity.	4.08	16.541	0	28,160

# Fiscal Years 2024 - 2027 Construction Program

## Southwest District

July 1, 2023 - June 30, 2027

<u>County</u>	<u>Route</u>	<u>Job</u> <u>Number</u>	<u>Description</u>	<u>Length</u>	<u>Lane</u> <u>Miles</u>	<u>Number of</u> <u>Bridges</u>	<u>Est Total</u> <u>Cost</u> <u>(\$1000)</u>
<b>CAPITAL IMPROVEMENT</b>							
TANEY	US 65	SR0091	Intersection improvements at Route 265.	0.355	2.026	0	3,354
WEBSTER	US 60	SR0112	Freeway improvements in Seymour	2.55	10.506	0	33,914
<b>CAPITAL IMPROVEMENT Projects</b>					<b>12</b>		
					<b>90.39</b>	<b>8</b>	<b>209,527</b>



## Fiscal Years 2023 - 2027

## Totals Southwest District

District	Number of Projects	Length	Lane Miles	Number of Bridges	Est Total Cost(\$1000)
SOUTHWEST	270	1,530.50	4,650.23	128	881,595
Other Projects*	13				4,588
Garvee Payments**	2				110,266
<b>Totals</b>	<b>285</b>				<b>996,449</b>

\*Other projects are not considered Asset Management or Capital Improvement projects therefore included as total only. Other projects include such things as emergency response operations, Intelligent Transportation System (ITS) operations, and on-call work zone enforcement.

\*\*GARVEE Payments are debt repayments for Safe and Sound, I-64 and Mississippi River Bridge. Includes programmed totals prior to fiscal year 2023.

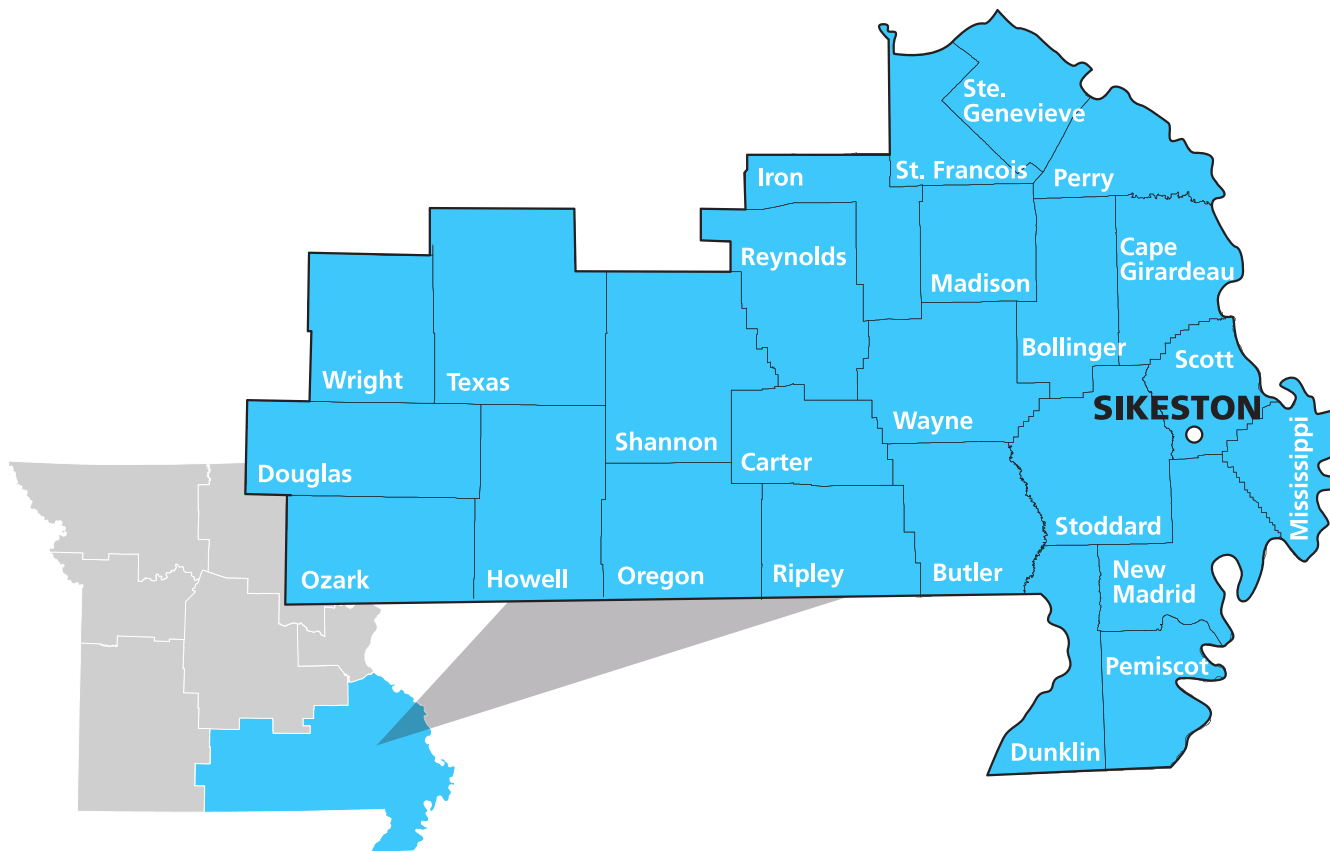
### Included in Totals above

\$86,686 of Projects at Risk

\$151,084 of Projects at Risk

# SOUTHEAST DISTRICT

## Contact Information



### MoDOT Southeast District Office

2675 N. Main St.  
Sikeston, MO 63801

(573) 472-5340

**District Engineer:**  
Mark Croarkin

# Fiscal Year 2023 - Construction Program

# Southeast District

July 1, 2022 - June 30, 2023

<u>County</u>	<u>Route</u>	<u>Job</u> <u>Number</u>	<u>Description</u>	<u>Length</u>	<u>Lane</u> <u>Miles</u>	<u>Number of</u> <u>Bridges</u>	<u>Est Total</u> <u>Cost</u> <u>(\$1000)</u>
<b>ASSET MANAGEMENT</b>							
BOLLINGER	MO 34	9P3668	Pavement resurfacing from County Road 808 to 0.6 mile south of Rte. B.	9.083	18.166	0	1,815
BUTLER	MO 142	9S3557	Bridge replacement over Cane Creek. Project involves bridge S0524.	0.02	0.04	1	935
BUTLER	MO 53	9P3524	Pavement resurfacing from Bus. 67 to Rte. 25.	33.962	68.455	0	7,182
BUTLER	N OR 60	9S3587	Pavement resurfacing from Short Leaf Drive to Rte. W.	2.08	4.16	0	240
BUTLER	S OR 60	9S3588	Pavement resurfacing from Township Line Road to end of state maintenance.	1.222	2.444	0	132
BUTLER	US 60	9P3700	Pavement resurfacing westbound from 0.8 mile west of Rte. PP to 0.3 mile east of Rte. V and eastbound from 0.8 mile east of Rte. 21 south to Rte. V at Ellsinore.	2.64	18.638	0	2,373
BUTLER	US 60	9P3704	Shoulder resurfacing from Rte. 60/67 interchange to 2.3 miles east of Rte. 51 and on Bus. 60 from Rte. 60 to Rte. B.	16.449	50.319	0	3,478
BUTLER	US 67	9P3514	Pavement resurfacing from Arkansas State line to Rte. 160.	11.769	23.797	0	2,492
BUTLER	RT M	9S3453	Intersection improvements at County Road 459.	0.773	1.546	0	1,051
CAPE GIRARDEAU	MO 25	9S3841	Add roundabout at Rte. K.	0.1	0.3	0	859

# Fiscal Year 2023 - Construction Program

# Southeast District

July 1, 2022 - June 30, 2023

<u>County</u>	<u>Route</u>	<u>Job</u> <u>Number</u>	<u>Description</u>	<u>Length</u>	<u>Lane</u> <u>Miles</u>	<u>Number of</u> <u>Bridges</u>	<u>Est Total</u> <u>Cost</u> <u>(\$1000)</u>
<b>ASSET MANAGEMENT</b>							
CAPE GIRARDEAU	US 61	9P3735	Bridge replacement at Hubble Creek and add turn lanes at Mary Street in Jackson. Project involves bridge H0144.	0.247	0.494	1	5,122
CAPE GIRARDEAU	MO 72	9P3121B	Pavement resurfacing from Rte. 34 to Rte. 25/61 in Jackson.	3.49	11.512	0	1,526
CAPE GIRARDEAU	MO 77	9S3549	Pavement resurfacing and add rumblestrips from Rte. 25 to Rte. 61. Resurface only from County Road 264 to Rte. 61.	13.328	26.691	0	2,252
CAPE GIRARDEAU	RT W	9S3826	Pavement resurfacing from Rte. 177 to Rte. 61.	9.7	19.734	0	1,699
CARTER	US 60	9P3758	Bridge rehabilitation in the westbound laned over Current River in Van Buren. Project involves bridge A5000.	0	0.88	1	2,355
CARTER	RT A	9S3717	Pavement preservation treatment from Rte. 60 near Ellsinore to Rte. 49.	8.325	16.65	0	243
CARTER	RT B	9S3761	Bridge rail and guardrail upgrades at various locations in the Southeast District.	110.623	269.239	0	1,868
DOUGLAS	MO 14	9P3747	Modify roundabout at Springfield Road and Jefferson Street.	0.1	0.273	0	861
DUNKLIN	MO 108	9S3465	Pavement resurfacing from Arkansas State line to Rte. 412.	5.704	11.54	0	551
DUNKLIN	MO 153	9S3517	Bridge replacement over Taylor Slough. Project involves bridge J0842.	0.3	0.6	1	251

FOCUS ON BRIDGES

# Fiscal Year 2023 - Construction Program

# Southeast District

July 1, 2022 - June 30, 2023

<u>County</u>	<u>Route</u>	<u>Job</u> <u>Number</u>	<u>Description</u>	<u>Length</u>	<u>Lane</u> <u>Miles</u>	<u>Number of</u> <u>Bridges</u>	<u>Est Total</u> <u>Cost</u> <u>(\$1000)</u>
<b>ASSET MANAGEMENT</b>							
DUNKLIN	MO 162	9S3326	Pavement resurfacing from Rte. 25 near Clarkton to Rte. 61 near Portageville.	16.489	32.978	0	2,567
DUNKLIN	MO 25	9P3721	Pavement resurfacing and add shoulders from 1.8 mile south of Rte. 62 near Malden to 0.3 miles north of Rte. 153. Add shoulders only from 0.3 miles north of Rte. 153 to 0.1 miles north of Rte. E in Kennett.	22.039	44.22	0	9,657
DUNKLIN	US 412	9P3766	Payment to ARDOT for bridge repair on St. Francis River bridge. Project involves bridge A4554.	0.239	0.956	1	502
DUNKLIN	RT J	9S3403	Pavement resurfacing and add rumblestrips from Bus. 25 in Malden to Rte. 53.	11.503	23.006	0	3,408
DUNKLIN	RT M	9S3337	Pavement resurfacing from Rte. 25 to Rte. 153.	2.514	5.028	0	336
DUNKLIN	RT P	9S3339	Pavement resurfacing from Rte. C in Senath to Rte. Y.	4.299	8.598	0	565
HOWELL	US 160	9P3614	Pavement resurfacing from Rte. 63 to Rte. 99. Rumblestrips from Allen Street to Rte. 99. Add southbound turn lane at intersection at Rte. BB.	20.961	42.483	2	5,910
HOWELL	MO 17	9S3731	Add rumblestrips from 0.4 mile south of Rte. WW to Rte. 160. \$2,683,000 Open Container funds.	17.414	34.828	0	3,278
HOWELL	US 60	9P3615	Pavement resurfacing in the westbound lanes from 0.1 mile west of Rte. 63 south to 0.2 mile east of Rte. 63 north.	0	26	0	6,789
HOWELL	US 63	9P3617	Pavement resurfacing from 0.1 mile south of South Bus. 63 to 0.5 mile south of Rte. F.	14.909	43.063	1	8,009

# Fiscal Year 2023 - Construction Program

# Southeast District

July 1, 2022 - June 30, 2023

<u>County</u>	<u>Route</u>	<u>Job</u> <u>Number</u>	<u>Description</u>	<u>Length</u>	<u>Lane</u> <u>Miles</u>	<u>Number of</u> <u>Bridges</u>	<u>Est Total</u> <u>Cost</u> <u>(\$1000)</u>
<b>ASSET MANAGEMENT</b>							
HOWELL	US 63	9P3683	Bridge replacement over BNSF Railway. Project involves bridge F0373.	0.6	1.449	1	5,106
HOWELL	RT ZZ	9S3565	Bridge replacement over Howell Creek. Project involves bridge N0497.	0.024	0.048	1	1,083
IRON	MO 21	9P3548	Pavement resurfacing and safety improvements from Rte. E to Rte. 49.	8.06	16.12	3	3,940
IRON	RT KK	9S3613	Pavement resurfacing from Rte. 32 to Rte. 72.	20.43	40.86	1	2,938
IRON	RT N	9S3371	Pavement resurfacing from Rte. 21 north to Rte. 21 south.	18.96	37.92	1	2,100
MISSISSIPPI	US 60	9S3665	Payment to IDOT for expansion joint repairs on Mississippi River "Old Cairo bridge". Project involves K0950.	0.149	0.298	1	1,252
MISSISSIPPI	US 62	9S3325	Bridge rehabilitation and pavement replacement at I-57. Project involves bridge A2024.	0.6	1.2	1	2,071
MISSISSIPPI	US 62	9S3740	Add center turn lane from 0.5 miles west of I-57 to 0.4 miles east of I-57 in Charleston.	0.9	1.8	0	2,282
MISSISSIPPI	MO 77	9S3405	Pavement resurfacing from Rte. 60/62 to end of state maintenance.	25.574	51.148	0	2,332
NEW MADRID	MO 162	9S3718	Pavement preservation treatment from I-55 near Portageville to Rte. M.	6.59	13.18	0	196

# Fiscal Year 2023 - Construction Program

# Southeast District

July 1, 2022 - June 30, 2023

<u>County</u>	<u>Route</u>	<u>Job</u> <u>Number</u>	<u>Description</u>	<u>Length</u>	<u>Lane</u> <u>Miles</u>	<u>Number of</u> <u>Bridges</u>	<u>Est Total</u> <u>Cost</u> <u>(\$1000)</u>
<b>ASSET MANAGEMENT</b>							
OREGON	MO 142	9P3686	Bridge replacement over Eleven Point River and raise roadway from bridge east 0.6 miles. Project involves bridge T0395.	0.961	1.922	1	6,872
OREGON	RT E	9S3191	Pavement resurfacing from Rte. 142 to Rte. 19.	12.419	24.838	1	1,808
OZARK	MO 181	9S3379	Pavement resurfacing from Rte. H to Rte. 160.	18.153	36.306	0	1,659
OZARK	MO 5	9P3599	Pavement resurfacing and add rumblestrips from Rte. 160 to Arkansas State line.	8.595	17.19	0	2,333
PEMISCOT	US 412	9P3586	Pavement resurfacing from Rte. 25 to I-155	16.234	65.768	0	1,626
PEMISCOT	MO 84	9S3528	Pavement resurfacing from Rte. 412 to I-55.	2.884	8.493	0	1,166
PEMISCOT	RT A	9S3530	Bridge replacement over Drainage Ditch 72. Project involves bridge T0536.	0.2	0.4	1	411
PEMISCOT	RT A	9S3734	Upgrade pedestrian facilities to comply with the ADA Transition Plan at various locations in Arbyrd, Cabool, Marble Hill, Morehouse, Puxico and Wardell. \$1,421,000 Statewide Transportation Alternatives funds.	3.647	7.38	0	1,959
PEMISCOT	RT HH	9S3593	Bridge replacement over Drainage Ditch 85. Project involves bridge X0939.	0.2	0.4	1	694
PEMISCOT	RT K	9S3595	Bridge replacement over Main Ditch 8. Project involves bridge T0142.	0.2	0.4	1	1,185

FOCUS ON BRIDGES

# Fiscal Year 2023 - Construction Program

# Southeast District

July 1, 2022 - June 30, 2023

<u>County</u>	<u>Route</u>	<u>Job</u> <u>Number</u>	<u>Description</u>	<u>Length</u>	<u>Lane</u> <u>Miles</u>	<u>Number of</u> <u>Bridges</u>	<u>Est Total</u> <u>Cost</u> <u>(\$1000)</u>
<b>ASSET MANAGEMENT</b>							
PERRY	MO 51	9P3459	Pavement resurfacing 0.4 mile south of I-55 in Perryville to Rte. 72.	15.887	31.774	0	1,866
PERRY	MO 51	9P3857	Bridge replacement over the Mississippi River "Chester Bridge." Design-Build. Project involves bridge L0135. \$72,000,000 IDOT funds.	0.306	0.612	1	175,052
PERRY	MO 51	9P3857B	Bridge replacement over Horse Island Chute and construct new two-lane roadway on the Missouri approach to the Mississippi River "Chester Bridge." Design-Build. Project involves bridge L1004.	0.498	0.996	1	12,032
PERRY	MO 51	SE0146	Install signage at various locations in Southeast District.	107.286	274.158	0	1,180
PERRY	RT C	9S3431	Pavement resurfacing from Rte. 51 to Rte. A in Frohna.	23.693	47.386	0	2,095
REYNOLDS	RT K	9S3455	Curve improvements from Rte. 21 to Rte. 49.	21.745	43.49	0	1,222
REYNOLDS	RT TT	9S3468	Pavement resurfacing from Rte. KK to Rte. 72.	3.675	7.35	0	432
RIPLEY	MO 142	9P3749	Bridge replacement over Mill Creek. Project involves bridge X0394.	0.2	0.4	1	892
SCOTT	MO 91	9S3525	Pavement resurfacing from Rte. P to Rte. 61 and Rte. 61 to Kelly St. in Morley.	10.174	19.233	0	3,674
SCOTT	RT HH	9S3744	Add intersection turn lanes at Ingram Road and County Road 473 near Sikeston.	0.341	0.682	0	433



# Fiscal Year 2023 - Construction Program

# Southeast District

July 1, 2022 - June 30, 2023

<u>County</u>	<u>Route</u>	<u>Job Number</u>	<u>Description</u>	<u>Length</u>	<u>Lane Miles</u>	<u>Number of Bridges</u>	<u>Est Total Cost (\$1000)</u>
<b>ASSET MANAGEMENT</b>							
SCOTT	RT Z	9S3825	Pavement resurfacing from Rte. 61 to Rte. 114.	13.58	27.16	0	1,114
ST. FRANCOIS	MO 221	9S3610	Pavement resurfacing and roadway improvements from Rte. 67 in Farmington to Rte. 21.	16.187	50.86	0	5,306
ST. FRANCOIS	MO 32	9P3644	Pavement resurfacing from Maple Valley Drive to 1.3 miles east of Rte. OO in Farmington.	3.646	14.722	0	1,861
ST. FRANCOIS	MO 32	9P3650	Pavement resurfacing from 1.3 miles east of Rte. OO near Farmington to 0.3 mile east of I-55 and add left turn lane at I-55 intersection.	19.814	39.628	2	6,372
ST. FRANCOIS	US 67	9P3547	Bridge rehabilitation over Union Pacific Railroad. Project involves bridge L0666.	0	0.144	1	608
ST. FRANCOIS	RT D	9S3478	Pavement resurfacing from Rte. Y to Rte. EE in Farmington.	12.696	25.392	0	1,441
STE. GENEVIEVE	MO 32	9P3392	Pavement resurfacing from I-55 to Gerard Street in Ste. Genevieve.	5.226	11.832	0	1,224
STE. GENEVIEVE	IS 55	9I3828	Job Order Contracting for concrete pavement repair from the Jefferson County line to the Arkansas State line and all of I-57 and all of I-155.	198.095	812.353	0	278
STE. GENEVIEVE	IS 55	9I3829	Job Order Contracting for asphalt pavement repair from the Jefferson County line to the Arkansas State line and all of I-57 and all of I-155.	198.095	812.353	0	278
STE. GENEVIEVE	IS 55	SE0142	Replace signage along I-55, I-57 and I-155.	198.085	812.125	0	2,240

# Fiscal Year 2023 - Construction Program

# Southeast District

July 1, 2022 - June 30, 2023

<u>County</u>	<u>Route</u>	<u>Job Number</u>	<u>Description</u>	<u>Length</u>	<u>Lane Miles</u>	<u>Number of Bridges</u>	<u>Est Total Cost (\$1000)</u>
<b>ASSET MANAGEMENT</b>							
STE. GENEVIEVE	US 61	9P3739	Adding turn lane at intersection at Industrial River Road.	0.2	0.4	0	454
STE. GENEVIEVE	RT M	9S3449B	Upgrade pedestrian facilities to comply with the ADA Transition Plan in the City of Ste. Genevieve.	0.69	1.562	0	191
STODDARD	US 60	9P3702	Pavement resurfacing on the eastbound lanes from 2 miles east of Rte. 51 to Rte. F and shoulder resurfacing at various locations from Rte. DD to west of Rte. F.	6.284	30.544	0	2,619
STODDARD	RT AB	9S3526	Pavement resurfacing from Rte. 25 to Rte. Y.	11.596	23.192	0	1,008
VARIOUS	Various	9P3635	Job Order Contracting for concrete pavement repair on all major highways except interstates.	0	0	0	528
VARIOUS	Various	9P3733	Add lights or conversion to low profile islands in various locations throughout the Southeast District (Phase II).	0	0	0	2,512
VARIOUS	Various	9P3753	Job Order Contracting for erosion control repairs at various locations within the Southeast District.	0	0	0	1,049
VARIOUS	Various	9P3754	Job Order Contracting for guard cable and guardrail repair for Wright, Douglas, Ozark, Texas, Howell, Shannon, Reynolds, Iron, Carter, Oregon and Ripley Counties.	0	0	0	325
VARIOUS	Various	9P3755	Job Order Contracting for guard cable and guardrail repair for St. Francois, Ste. Genevieve, Madison, Perry, Cape Girardeau, Wayne, Bollinger, Stoddard, Scott, Butler, New Madrid, Mississippi, Pemiscot and Dunklin Counties.	0	0	0	2,379
VARIOUS	Various	9P3756	Job Order Contracting for asphalt pavement repair on all major highways except interstates.	0	0	0	272

# Fiscal Year 2023 - Construction Program

# Southeast District

July 1, 2022 - June 30, 2023

<u>County</u>	<u>Route</u>	<u>Job Number</u>	<u>Description</u>	<u>Length</u>	<u>Lane Miles</u>	<u>Number of Bridges</u>	<u>Est Total Cost (\$1000)</u>
<b>ASSET MANAGEMENT</b>							
VARIOUS	Various	9P3837	Erosion control repairs at various locations along Rtes. 60 and 67.	0	0	0	545
VARIOUS	Various	9S3752	Job Order Contracting for ADA Transition Plan Improvements at various locations in the Southeast District.	0	0	0	115
WAYNE	RT FF	9S3568	Bridge replacement over Rings Creek. Project involves bridge N0205.	0.028	0.056	1	1,268
<b>ASSET MANAGEMENT Projects</b>					<b>4,222.16</b>	<b>29</b>	<b>354,184</b>

# Fiscal Year 2023 - Construction Program

# Southeast District

July 1, 2022 - June 30, 2023

<u>County</u>	<u>Route</u>	<u>Job</u> <u>Number</u>	<u>Description</u>	<u>Length</u>	<u>Lane</u> <u>Miles</u>	<u>Number of</u> <u>Bridges</u>	<u>Est Total</u> <u>Cost</u> <u>(\$1000)</u>	
CAPITAL IMPROVEMENT								
BUTLER	US 67	9P3751	Add lanes and outer roads to upgrade corridor to freeway standards from County Road 338 south to County Road 352. \$5,085,253 Cost Share and \$6,868,213 Poplar Bluff funds.	2.003	4.006	0	13,736	
BUTLER	US 67	9P3764	Add lanes and outer roads to upgrade corridor to freeway standards from County Road 360 to County Road 338. \$2,631,917 Governor's Cost Share Program, \$507,271 Cost Share Program and \$3,622,456 Poplar Bluff funds.	1.001	2.002	0	7,245	
PERRY	Illinois Rte. 150, Randolph County, I	9P3857C	Pavement improvements on the Illinois approach to the Mississippi River "Chester Bridge." Design-Build. Project involves bridge L0135. \$1,978,000 IDOT funds.	0	0	0	1,978	
CAPITAL IMPROVEMENT Projects					3	6.01	0	22,959

# Fiscal Years 2024 - 2027 Construction Program

# Southeast District

July 1, 2023 - June 30, 2027

<u>County</u>	<u>Route</u>	<u>Job Number</u>	<u>Description</u>	<u>Length</u>	<u>Lane Miles</u>	<u>Number of Bridges</u>	<u>Est Total Cost (\$1000)</u>
<b>ASSET MANAGEMENT</b>							
BOLLINGER	MO 34	9P3745	Intersection improvements at the south intersection of Rte. 51 in Marble Hill.	0.08	0.16	0	1,723
BOLLINGER	MO 34	SE0057	Pavement resurfacing from Rte. B to Rte. 72.	15.2	30.4	0	3,347
BOLLINGER	MO 34	SE0067	Intersection improvements at the north intersection of Rte. 51 in Marble Hill.	0.2	0.4	0	1,404
BOLLINGER	MO 51	SE0113	Pavement resurfacing from Rte. 91 to Rte. 60.	36.019	72.038	0	6,333
BOLLINGER	MO 72	9P3842	Intersection improvements at Rte. 51.	0.1	0.2	0	964
BOLLINGER	RT FF	SE0098	Pavement resurfacing from Rte. H to Rte. 51 and from Rte. N to end of state maintenance.	7.318	14.636	0	725
BOLLINGER	RT N	9S3716	Pavement preservation treatment and add rumblestripes from Rte. 51 to Rte. 25 in Delta.	17.4	34.8	0	3,601
BOLLINGER	RT UU	SE0064	Pavement resurfacing from Rte. B to Rte. 34.	7.524	15.048	0	818
BOLLINGER	RT ZZ	9S3646	Bridge replacement over Little Crooked Creek. Project involves bridge N0987.	0.223	0.446	1	1,331
BUTLER	MO 142	9S3673	Pavement improvements from Rte. HH to Rte. 53.	13.12	26.24	0	1,831

# Fiscal Years 2024 - 2027 Construction Program

# Southeast District

July 1, 2023 - June 30, 2027

<u>County</u>	<u>Route</u>	<u>Job</u> <u>Number</u>	<u>Description</u>	<u>Length</u>	<u>Lane</u> <u>Miles</u>	<u>Number of</u> <u>Bridges</u>	<u>Est Total</u> <u>Cost</u> <u>(\$1000)</u>
<b>ASSET MANAGEMENT</b>							
BUTLER	MO 158	9S3672	Pavement improvements from Rte. 67 to Rte. 142.	5.22	10.44	0	519
BUTLER	MO 158	SE0115	Bridge replacement over Craven Drainage Ditch. Project involves bridge T0170.	0.2	0.4	1	834
BUTLER	US 160	SE0060	Intersection improvements at Rte. C and Rte. V.	0.1	0.2	0	1,956
BUTLER	MO 51	SE0118	Bridge replacement over St. Francois River. Bridge involves Bridge J0092.	0.164	0.328	1	3,579
BUTLER	MO 53	SE0061	Add turn lane from Rte. 142 to Rte. UU.	2.043	4.086	0	7,060
BUTLER	BU 60	9S3603	Pavement resurfacing from Rte. W to 0.2 mile west of Rte. B in Poplar Bluff.	5.095	23.945	2	2,685
BUTLER	US 60	9P3681	Pavement improvements from 0.4 mile west of County Road 411 to 0.5 miles to west of County Road includes ramps at Rte. 60/67.	1.532	2.99	0	470
BUTLER	BU 67	SE0106	Bridge rehabilitation over Pike Creek. Project involves bridge A0595.	0.05	0.2	1	877
BUTLER	BU 67	9S3602	Pavement resurfacing from Bus. 60 to Rte. M and on Rte. M from 0.5 mile west of Bus. 67 to Bus. 67 in Poplar Bluff.	4.669	17.634	1	1,717
BUTLER	US 67	SE0126	Pavement resurfacing from northbound lane Rte. 60 to County Road 402 and southbound lane County Road 521 to Rte. 60.	6.126	26.457	0	3,940

# Fiscal Years 2024 - 2027 Construction Program

# Southeast District

July 1, 2023 - June 30, 2027

<u>County</u>	<u>Route</u>	<u>Job Number</u>	<u>Description</u>	<u>Length</u>	<u>Lane Miles</u>	<u>Number of Bridges</u>	<u>Est Total Cost (\$1000)</u>
<b>ASSET MANAGEMENT</b>							
BUTLER	US 67	SE0140	Bridge replacements over Harviell Drainage Ditch, Hart Drainage Ditch and Neelyville Drainage Ditch. Project involves bridge F0665, K0982 and K0983.	0.6	1.2	3	4,044
BUTLER	W OR 67	SE0091	Pavement resurfacing from Rte. M to Rte. 67.	2.415	4.83	0	363
BUTLER	W OR 67	SE0092	Pavement resurfacing from Rte. 67 to end of state maintenance.	1.409	2.818	0	300
BUTLER	RT AA	9S3677	Bridge replacements over Drainage Ditch 1 and 10. Project involves bridge X0789 and X0790.	0.4	0.8	2	1,757
BUTLER	RT B	9S3606	Bridge replacement over Drainage Ditch 1. Project involves bridge G0277.	0.215	0.43	1	1,032
BUTLER	RT EE	SE0109	Bridge rehabilitation over Cane Creek Overflow. Project involves bridge N0884.	0.2	0.4	1	587
BUTLER	RT M	SE0090	Pavement resurfacing from Rte. 67 to end of state maintenance.	8.182	16.812	0	946
BUTLER	RT MM	SE0114	Bridge replacement over Harviell Drainage Ditch. Project involves bridge N0686.	0.2	0.4	1	977
BUTLER	RT PP	SE0066	Pavement resurfacing from Roundabout to Bus. Rte. 60.	2.76	12.995	0	1,499
BUTLER	RT U	9S3608	Bridge rehabilitation over St. Francis River. Project involves bridge A2470.	0.263	0.526	1	1,617

# Fiscal Years 2024 - 2027 Construction Program

# Southeast District

July 1, 2023 - June 30, 2027

<u>County</u>	<u>Route</u>	<u>Job Number</u>	<u>Description</u>	<u>Length</u>	<u>Lane Miles</u>	<u>Number of Bridges</u>	<u>Est Total Cost (\$1000)</u>
<b>ASSET MANAGEMENT</b>							
BUTLER	RT U	9S3779	Pavement resurfacing from Rte. CC to Rte. 25.	11.77	23.54	0	1,156
BUTLER	RT W	9S3781	Pavement resurfacing from Rte. O to Bus. 60.	4.09	8.186	0	616
BUTLER	RT WW	SE0131	Signal replacement at Rte. WW and Henry Street in Poplar Bluff, at Bus. 60 and 9th Street in Poplar Bluff and at Rte. 160 and Rte. Y in Doniphan.	0.93	2.992	0	2,011
CAPE GIRARDEAU	MO 177	9S3590	Pavement resurfacing from Rte. J to end of state maintenance. Add rumblestripes from Ute Lane to Lexington Avenue.	11.919	23.902	0	3,011
CAPE GIRARDEAU	MO 25	9P3772	Bridge replacement over Drainage Ditch 25. Project involves bridge H0431.	0.2	0.4	1	788
CAPE GIRARDEAU	MO 25	9S3706	Bridge rehabilitation over Diversion Channel. Project involves bridge A4817.	0.25	0.5	1	821
CAPE GIRARDEAU	MO 25	SE0072	Add roundabout at Rte. 74 and Rte. A	0.2	0.4	0	1,120
CAPE GIRARDEAU	MO 25	SE0117	Pavement resurfacing from Rte. 77 to Rte. 91.	15.638	31.276	0	4,033
CAPE GIRARDEAU	MO 25	SE0128	Pavement resurfacing from Rte. 61 to Rte. 77 and add turn lanes at Rte. Z and County Roads 325, 324 and 318.	11.18	23.443	0	3,610
CAPE GIRARDEAU	MO 34	9P3812	Bridge replacement over Dillard Creek. Project involves bridge J0883.	0.4	0.8	1	2,680



# Fiscal Years 2024 - 2027 Construction Program

## Southeast District

July 1, 2023 - June 30, 2027

<u>County</u>	<u>Route</u>	<u>Job Number</u>	<u>Description</u>	<u>Length</u>	<u>Lane Miles</u>	<u>Number of Bridges</u>	<u>Est Total Cost (\$1000)</u>
<b>ASSET MANAGEMENT</b>							
CAPE GIRARDEAU	IS 55	SE0073	Pavement resurfacing from Rte. FF to Rte. KK.	0	19.296	0	2,582
CAPE GIRARDEAU	IS 55	9I3838	Pavement resurfacing on south bound lanes from Rte. 61 to Rte. 74 and on north bound lanes from Rte. M to Rte. 61.	12.38	58.87	0	10,709
CAPE GIRARDEAU	US 61	9P3122	Bridge replacement over I-55 and capacity improvements at Exit 93. Project involves bridge A0628.	0.08	0.16	1	10,238
CAPE GIRARDEAU	US 61	9P3575	Drainage improvements in Cape Girardeau County.	10.764	34.303	0	1,474
CAPE GIRARDEAU	US 61	9S3782	Pavement resurfacing from Rte. 177 to Drury Lane.	1.4	5.184	0	817
CAPE GIRARDEAU	US 61	9S3810	Bridge replacement over Erlide Creek. Project involves bridge G0027.	0.3	0.6	1	665
CAPE GIRARDEAU	US 61	SE0071	Add intersection turn lanes and upgrade signals at Donna Drive.	0.2	1	0	1,790
CAPE GIRARDEAU	MO 74	9P3308	Bridge rehabilitation over Mississippi River "Emerson bridge". Project involves bridge A5076. \$5,135,000 from IDOT.	0.326	1.367	1	14,036
CAPE GIRARDEAU	MO 74	9P3840	Intersection improvements at I-55 interchange.	0	0.595	0	388
CAPE GIRARDEAU	RT BB	9S3776	Bridge rehabilitation over Caney Creek. Project involves bridge R0071.	0.2	0.4	1	668

# Fiscal Years 2024 - 2027 Construction Program

# Southeast District

July 1, 2023 - June 30, 2027

<u>County</u>	<u>Route</u>	<u>Job</u> <u>Number</u>	<u>Description</u>	<u>Length</u>	<u>Lane</u> <u>Miles</u>	<u>Number of</u> <u>Bridges</u>	<u>Est Total</u> <u>Cost</u> <u>(\$1000)</u>
<b>ASSET MANAGEMENT</b>							
CAPE GIRARDEAU	RT D	9S3645	Bridge replacement over Byrd Creek. Project involves bridge P0734.	0.233	0.466	1	1,481
CAPE GIRARDEAU	RT D	9S3773	Bridge replacement over Cane Creek. Project involves bridge P0714.	0.2	0.4	1	1,044
CAPE GIRARDEAU	RT EE	9S3477	Pavement resurfacing from Rte. 25 in Delta to Rte. 77 in Chaffee.	4.3	8.6	0	642
CAPE GIRARDEAU	RT K	9S3847	Roadway widening and adding signals from Greenbriar Drive to 0.2 mile. west of I-55 in Cape Girardeau. \$2,606,000 Open Container funds and \$585,560 repurposed earmarks DEMO ID 234.	2.6	5.2	0	4,845
CAPE GIRARDEAU	RT KK	SE0047	Pavement preservation treatment from Rte. BB to Rte. 61, Rte. T from Rte. BB to Rte. 51 and Rte. N from Rte. M to end of state maintenance.	35.096	70.192	0	992
CAPE GIRARDEAU	RT N	SE0044	Bridge replacement over Whitewater River. Project involves bridge S0291.	0.023	0.046	1	756
CAPE GIRARDEAU	RT N	SE0045	Bridge replacement over Small Creek. Project involves bridge S0532.	0.09	0.18	1	462
CAPE GIRARDEAU	RT OO	SE0030	Bridge replacement over Whitewater River. Project involves bridge N0690.	0.026	0.052	1	3,033
CAPE GIRARDEAU	RT Y	9S3589	Bridge replacement over Little Indian Creek. Project involves bridge N0198.	0.2	0.2	1	968
CAPE GIRARDEAU	RT Z	9S3738	Bridge replacements over Hubble Creek and Hubble Creek Overflow. Project involves bridges T0788 and T0842.	0.35	0.7	2	3,221

# Fiscal Years 2024 - 2027 Construction Program

# Southeast District

July 1, 2023 - June 30, 2027

<u>County</u>	<u>Route</u>	<u>Job Number</u>	<u>Description</u>	<u>Length</u>	<u>Lane Miles</u>	<u>Number of Bridges</u>	<u>Est Total Cost (\$1000)</u>
<b>ASSET MANAGEMENT</b>							
CARTER	BU 60	SE0022	Pavement resurfacing on Bus. 60 in Van Buren.	2.067	4.134	0	380
CARTER	RT A	9S3609	Bridge replacement over Cane Creek in Ellsinore. Project involves bridge G0348.	0.209	0.418	1	890
CARTER	RT B	9S3612	Bridge replacement over Ten Mile Creek. Project involves bridge R0240.	0.236	0.472	1	1,205
CARTER	RT D	SE0149	Add rumblestrips from County Road 123 to Bus. 60.	2.062	4.124	0	769
CARTER	RT N	SE0051	Bridge replacement over Middle Brushy Creek. Project involves bridge G0770.	0.141	0.282	1	1,085
CHRISTIAN	RT T	SE0014	Pavement resurfacing from Rte. UU to Rte. 76 in Douglas County.	8.383	16.766	0	823
DENT	MO 72	9P3843	Pavement resurfacing from the east intersection of Rte. 32 to the west intersection of Rte. 21.	33.763	67.526	0	3,743
DOUGLAS	MO 14	9P3701	Pavement resurfacing from Rte. 181 south to Rte. 63.	20.336	40.672	0	1,668
DOUGLAS	MO 14	9P3808	Pavement resurfacing from Rte. Z to Rte. 5.	12.552	25.299	0	1,754
DOUGLAS	MO 14	SE0013	Pavement resurfacing from Bus. 5 to Rte. 181.	31.367	62.734	0	3,149

# Fiscal Years 2024 - 2027 Construction Program

# Southeast District

July 1, 2023 - June 30, 2027

<u>County</u>	<u>Route</u>	<u>Job Number</u>	<u>Description</u>	<u>Length</u>	<u>Lane Miles</u>	<u>Number of Bridges</u>	<u>Est Total Cost (\$1000)</u>
<b>ASSET MANAGEMENT</b>							
DOUGLAS	BU 5	SE0016	Pavement resurfacing on Bus. 5 loop in Ava.	2.359	5.587	0	563
DOUGLAS	MO 76	SE0012	Pavement resurfacing from Rte. 5 to Rte. 181.	33.111	66.222	2	4,026
DOUGLAS	MO 76	SE0025	Bridge rehabilitation over Indian Creek. Project involves bridge T0972.	0.047	0.094	1	792
DOUGLAS	MO 95	SE0020	Pavement resurfacing from Rte. 76 to Rte. 14.	9.499	18.998	0	940
DUNKLIN	MO 153	SE0070	Bridge replacement over Drainage Slough. Project involves bridge J0854.	0.1	0.2	1	555
DUNKLIN	MO 164	9P3678	Bridge replacement over Deering Drainage Ditch and Lateral Ditch 4. Project involves bridges L0305 and L0304.	0.4	0.8	2	1,939
DUNKLIN	MO 164	9S3780	Pavement resurfacing and add rumblestrips from Rte. 412 to Rte. 61.	29.15	58.3	0	9,301
DUNKLIN	BU 25	SE0144	Add center turn lane from Rte. 25 to Broadwater Road.	1.405	2.863	0	1,633
DUNKLIN	US 412	SE0058	Pavement resurfacing from Rte. VV to Rte. 84.	1.4	6.902	0	712
DUNKLIN	MO 53	9P3768	Bridge replacement over Drainage Ditch 2 and Lateral Ditch 2. Project involves bridge G0423 and G0424.	0.27	0.54	2	2,753

# Fiscal Years 2024 - 2027 Construction Program

# Southeast District

July 1, 2023 - June 30, 2027

<u>County</u>	<u>Route</u>	<u>Job</u> <u>Number</u>	<u>Description</u>	<u>Length</u>	<u>Lane</u> <u>Miles</u>	<u>Number of</u> <u>Bridges</u>	<u>Est Total</u> <u>Cost</u> <u>(\$1000)</u>
<b>ASSET MANAGEMENT</b>							
DUNKLIN	US 62	9P3667	Pavement resurfacing from Arkansas State line to Rte. 53 and from Rte. 53 to Rte. 25. Add rumblestrips from Arkansas State Line to Rte. 53.	10.291	20.582	0	2,509
DUNKLIN	MO 84	9P3839	Pavement resurfacing from Rte. O to Rte. 412 through Kennett.	2.72	8.601	0	843
DUNKLIN	MO 84	SE0132	Signal replacement at Rte. 84 and Kennett Street in Kennett, Rte. 84 and Main Street in Kennett, Rte. 61 and Cape Rock Drive in Cape Girardeau and at Rte. 62 and Rte. 105 in Charleston.	1.2	3.95	0	2,556
DUNKLIN	RT A	9S3676	Bridge replacements over Drainage Ditch 5, Main Drainage Ditch and Levee Ditch. Project involves bridges S0973, S0974 and S0975.	0.6	1.2	3	1,750
DUNKLIN	RT D	SE0079	Pavement preservation from Rte. 25 to Rte. 61.	22.242	44.484	0	671
DUNKLIN	RT DD	SE0095	Bridge painting over Rte. 60. Project involves bridge A2382, A3723 and A3681.	0.257	0.514	2	874
DUNKLIN	RT F	SE0055	Pavement preservation treatment from Rte. 412 to Arkansas State Line.	5.701	11.402	0	187
DUNKLIN	RT MM	SE0130	Bridge replacement over Lateral Ditch 1. Project involves bridge N0626.	0.2	0.4	1	1,241
DUNKLIN	RT N	SE0054	Pavement preservation treatment from Rte. 412 to Rte. 164.	6.924	13.848	0	210
DUNKLIN	RT N	SE0101	Bridge replacement over Drainage Ditch 35. Project involves bridge P0876.	0.2	0.4	1	678

# Fiscal Years 2024 - 2027 Construction Program

# Southeast District

July 1, 2023 - June 30, 2027

<u>County</u>	<u>Route</u>	<u>Job</u> <u>Number</u>	<u>Description</u>	<u>Length</u>	<u>Lane</u> <u>Miles</u>	<u>Number of</u> <u>Bridges</u>	<u>Est Total</u> <u>Cost</u> <u>(\$1000)</u>
<b>ASSET MANAGEMENT</b>							
DUNKLIN	RT UU	SE0065	Bridge replacement over Lateral Ditch 78 and Lateral Ditch 79. Project involves bridge P0663 and P0664.	0.4	0.8	2	1,448
DUNKLIN	RT WW	SE0053	Pavement Preservation Treatment from Rte. 53 to Rte. J	5.579	11.158	0	184
DUNKLIN	RT Y	SE0102	Pavement resurfacing from Rte. 412 to Rte. 164.	9.129	18.258	0	927
DUNKLIN	RT YY	SE0103	Pavement resurfacing from Rte. 164 to End of State Maintenance.	0.517	1.034	0	29
DUNKLIN	RT Z	9S3774	Bridge replacement over Main Drainage Ditch. Project involves bridge S0924.	0.2	0.4	1	828
HOWELL	MO 137	9S3801	Bridge replacement over BNSF Railway. Project involves bridge K0789.	0.223	0.446	1	5,296
HOWELL	MO 142	9S3684	Bridge replacement over Myatt Creek. Project involves bridge P0058.	0.2	0.4	1	1,700
HOWELL	MO 142	9S3846	Pavement resurfacing from Rte. E to Bus. 63 in Thayer.	26.175	52.35	0	2,320
HOWELL	US 160	SE0006	Pavement resurfacing from County Road 6070 to Rte. 63.	0.593	2.941	0	276
HOWELL	MO 17	9S3692	Pavement resurfacing from Rte. 63 to Arkansas State line.	17.865	35.73	0	2,420

# Fiscal Years 2024 - 2027 Construction Program

# Southeast District

July 1, 2023 - June 30, 2027

<u>County</u>	<u>Route</u>	<u>Job Number</u>	<u>Description</u>	<u>Length</u>	<u>Lane Miles</u>	<u>Number of Bridges</u>	<u>Est Total Cost (\$1000)</u>
<b>ASSET MANAGEMENT</b>							
HOWELL	BU 63	SE0133	Signal replacement at Bus. 63 and Missouri Avenue in West Plains and at Porter Wagoner Boulevard and Broadway in West Plains.	0.451	1.705	0	1,561
HOWELL	US 63	SE0004	Pavement resurfacing from south of Rte. 60 to north of Rte. P.	4.705	9.41	0	1,122
HOWELL	RT DD	SE0009	Pavement resurfacing from Rte. 137 to end of state maintenance.	3.726	7.452	0	320
HOWELL	RT JJ	SE0011	Pavement resurfacing from Rte. 160 to Arkansas State line.	13.289	26.578	0	1,301
HOWELL	RT JJ	SE0034	Bridge replacement over South Fork Spring River. Project involves bridge P0797.	0.061	0.122	1	1,597
HOWELL	RT WW	SE0008	Pavement resurfacing from Rte. 17 to end of state maintenance.	3.777	7.554	0	331
HOWELL	RT ZZ	9S3845	Pavement resurfacing from Rte. 63 to end of state maintenance.	7.579	15.158	0	701
IRON	MO 143	9S3783	Pavement preservation treatment from Rte. 49 to Rte 34.	17.4	34.8	0	501
IRON	MO 21	9P3570	Pavement resurfacing from Rte. 32 to Rte. N.	6.81	13.62	0	1,475
IRON	MO 32	SE0038	Bridge replacement over Reid Creek. Project involves bridge G0269.	0.085	0.17	1	509

# Fiscal Years 2024 - 2027 Construction Program

# Southeast District

July 1, 2023 - June 30, 2027

<u>County</u>	<u>Route</u>	<u>Job</u> <u>Number</u>	<u>Description</u>	<u>Length</u>	<u>Lane</u> <u>Miles</u>	<u>Number of</u> <u>Bridges</u>	<u>Est Total</u> <u>Cost</u> <u>(\$1000)</u>
<b>ASSET MANAGEMENT</b>							
IRON	MO 32	SE0039	Bridge replacement over Richardson Creek. Project involves bridge G0270.	0.059	0.118	1	214
IRON	MO 32	SE0040	Bridge replacement over Keesling Creek. Project involves bridge G0272.	0.326	0.652	1	310
IRON	MO 32	SE0148	Pavement preservation treatment, add shoulders, curve widening and curve relocation from Rte. KK to Rte. Z	8.22	16.44	0	4,852
IRON	MO 49	9P3796	Pavement preservation treatment from Rte. 21 to Rte. 34 and add rumblestripes from Rte. 143 to Rte. 34.	28.8	57.6	0	3,053
IRON	MO 49	9P3849	Bridge replacement over Branch Creek near Vulcan. Project involves bridge G0633.	0.091	0.182	1	1,226
IRON	MO 72	9P3736	Pavement resurfacing and add rumblestripes from Rte. 21 to Rte. 67.	17.745	35.49	0	5,480
IRON	RT M	SE0120	Bridge box culvert extension over Mill Dam Creek. Project involves bridge X0524.	0.2	0.4	1	294
LACLEDE	MO 5	9P3697	Pavement resurfacing from Rte. J to Rte. 60.	30.86	61.72	0	3,911
LACLEDE	MO 95	9S3696	Pavement resurfacing from Rte. 32 to Rte. 60.	28.66	57.32	1	2,572
MADISON	BU 67	SE0018	Pavement resurfacing from Rte. 72 to Rte. E.	4.481	8.973	0	723



# Fiscal Years 2024 - 2027 Construction Program

# Southeast District

July 1, 2023 - June 30, 2027

<u>County</u>	<u>Route</u>	<u>Job Number</u>	<u>Description</u>	<u>Length</u>	<u>Lane Miles</u>	<u>Number of Bridges</u>	<u>Est Total Cost (\$1000)</u>
<b>ASSET MANAGEMENT</b>							
MADISON	E OR 67	SE0017	Pavement resurfacing from Rte. 72 to end of state maintenance.	0.695	1.39	0	108
MADISON	US 67	SE0069	Intersection improvements at Rte. A and Rte. C.	1.4	5.598	0	1,659
MADISON	MO 72	SE0043	Pavement resurfacing from Rte. 67 to Rte. OO.	2.155	4.282	0	651
MADISON	MO 72	SE0085	Bridge replacement over Turkey Creek. Project involves bridge G0328.	0.2	0.4	1	2,559
MADISON	RT C	SE0035	Bridge replacement over Leatherwood Creek. Project involves bridge T0763.	0.048	0.096	1	965
MADISON	RT M	SE0036	Bridge replacement over Shetley Creek. Project involves bridge T0092.	0.088	0.176	1	1,244
MADISON	RT M	SE0037	Bridge replacement over Big Creek. Project involves bridge T0093.	0.046	0.092	1	935
MISSISSIPPI	MO 102	9S3680	Bridge replacement over Black Bayou. Project involves bridge T0545.	0.2	0.4	1	1,050
MISSISSIPPI	MO 105	9S3714	Pavement resurfacing from Rte. 62 in Charleston to Rte. 80 in East Prairie.	10.645	23.94	0	3,041
MISSISSIPPI	IS 57	9I3730	Pavement resurfacing in the northbound lane from east of Rte. B to west of Rte. 105 and from Rte. 105 to Rte. 60 and on I-55 in the southbound lane from 0.6 miles north of Rte. O to the Arkansas state line.	1.728	5.475	0	8,812

# Fiscal Years 2024 - 2027 Construction Program

# Southeast District

July 1, 2023 - June 30, 2027

<u>County</u>	<u>Route</u>	<u>Job Number</u>	<u>Description</u>	<u>Length</u>	<u>Lane Miles</u>	<u>Number of Bridges</u>	<u>Est Total Cost (\$1000)</u>
<b>ASSET MANAGEMENT</b>							
MISSISSIPPI	IS 57	9I3583	Payment to IDOT for bridge painting on Mississippi River "Cairo bridge". Project involves bridge A2000.	0.5	2	1	15,006
MISSISSIPPI	IS 57	9I3666	Payment to IDOT for deck sealing on Mississippi River "Cairo bridge". Project involves bridge A2000.	0.3	1.2	1	78
MISSISSIPPI	IS 57	9I3765	Payment to IDOT for replacing approach pavement on Mississippi River "Cairo bridge." Project involves bridge A2000.	0.3	1.2	1	503
MISSISSIPPI	US 60	9S3707	Add rumblestrips from Rte. EE to Mississippi River Bridge.	4.841	9.682	0	673
MISSISSIPPI	MO 75	9S3769	Bridge replacement over Drainage Ditch 14. Project involves bridge F0757.	0.2	0.4	1	534
MISSISSIPPI	MO 77	SE0062	Bridge replacements over Lateral Ditch 3, Main Ditch, Lateral Ditch 4 and Lateral Ditch 78. Project involves bridges T0418, T0419, T0542 and T0543.	0.8	1.6	4	4,732
MISSISSIPPI	MO 80	SE0077	Bridge replacements over Drainage Ditch 23 and Drainage Ditch 29. Project involves bridge F0786 and F0788.	0.4	0.8	2	1,536
MISSISSIPPI	RT D	SE0076	Bridge replacement over Governor's Diversion Ditch. Project involves bridge Z0757.	0.2	0.4	1	945
MISSISSIPPI	RT DD	9S3679	Bridge replacement over Drainage Ditch 31. Project involves bridge X0396.	0.1	0.1	1	776
MISSISSIPPI	RT DD	SE0078	Bridge replacement over Drainage Ditch 23. Project involves Bridge X0395.	0.2	0.4	1	873

# Fiscal Years 2024 - 2027 Construction Program

# Southeast District

July 1, 2023 - June 30, 2027

<u>County</u>	<u>Route</u>	<u>Job Number</u>	<u>Description</u>	<u>Length</u>	<u>Lane Miles</u>	<u>Number of Bridges</u>	<u>Est Total Cost (\$1000)</u>
<b>ASSET MANAGEMENT</b>							
MISSISSIPPI	RT UU	9S3715	Pavement resurfacing from Rte. 62 in Charleston to Rte. D.	5.42	10.84	0	601
NEW MADRID	IS 55	9I3844	Pavement resurfacing on southbound lanes from Rte. 61 north to north of Rte. A and on northbound lanes from Rte. A to Rte. 61 North.	20.14	87.335	0	15,460
NEW MADRID	BU 60	9S3722	Pavement resurfacing and add rumblestrips from Rte. 60 to Rte. 114 near Sikeston.	1.302	3.502	0	1,339
NEW MADRID	US 61	9S3516	Pavement resurfacing from 0.1 mile north of Rte. 60 in Sikeston to 0.3 mile south of I-55 at exit 44.	21.36	44.273	0	5,112
NEW MADRID	US 61	9S3798	Upgrade pedestrian facilities to comply with the ADA Transition Plan at various locations in Lilbourn, Cooter, Hayti, Portageville, Parma, Matthews and Vanduser. \$1,216,000 Statewide Transportation Alternative funds.	2.221	4.442	0	1,739
NEW MADRID	RT D	9S3641	Bridge replacement over Drainage Ditch 1. Project involves bridge L0224.	0.233	0.466	1	1,656
NEW MADRID	RT D	9S3724	Bridge replacement over Drainage Ditch 1. Project involves bridge L0226.	0.214	0.428	1	700
NEW MADRID	RT E	SE0127	Bridge replacement over Little River Ditch 251. Project involves bridge T0254.	0.2	0.4	1	883
NEW MADRID	RT E	9S3723	Bridge replacement over Otter Slough Ditch. Project involves bridge S0443.	0.214	0.428	1	768
NEW MADRID	RT J	SE0059	Pavement resurfacing from Rte. 62 to Rte. 153.	3.97	7.94	0	407

# Fiscal Years 2024 - 2027 Construction Program

# Southeast District

July 1, 2023 - June 30, 2027

<u>County</u>	<u>Route</u>	<u>Job Number</u>	<u>Description</u>	<u>Length</u>	<u>Lane Miles</u>	<u>Number of Bridges</u>	<u>Est Total Cost (\$1000)</u>
<b>ASSET MANAGEMENT</b>							
NEW MADRID	RT T	9S3800	Pavement preservation treatment from Rte. 61 to end of state maintenance.	8.6	17.2	0	257
NEW MADRID	RT U	SE0080	Pavement preservation from Rte. D to Rte. 61.	4.46	8.92	0	160
NEW MADRID	RT W	SE0124	Pavement resurfacing from Rte. Z to Rte. 61.	8.229	16.458	0	827
NEW MADRID	RT ZZ	SE0107	Bridge replacement over Drainage Ditch 52. Project involves bridge T0783.	0.2	0.4	1	842
OREGON	US 160	9S3802	Bridge replacement over Cox Creek. Project involves bridge H0173.	0.2	0.4	1	1,237
OREGON	US 160	SE0021	Pavement resurfacing from Rte. FF to Rte. 21 and add rumblestripes from Rte. C to Rte. 21.	28.747	57.52	1	4,795
OREGON	US 160	SE0041	Bridge replacement over Barren Fork Creek. Project involves bridge H0458.	0.041	0.082	1	1,547
OREGON	MO 19	SE0033	Bridge replacement over Eleven Point River. Project involves bridge K0344.	0.102	0.204	1	3,608
OREGON	RT AA	9S3809	Pavement resurfacing from Rte. 19 to end of state maintenance.	9.179	18.358	0	813
OREGON	RT M	SE0108	Add rumblestripes from Rte. 160 to Rte. 63. \$1,836,000 Open Container funds.	9.636	19.272	0	2,269

# Fiscal Years 2024 - 2027 Construction Program

# Southeast District

July 1, 2023 - June 30, 2027

<u>County</u>	<u>Route</u>	<u>Job</u> <u>Number</u>	<u>Description</u>	<u>Length</u>	<u>Lane</u> <u>Miles</u>	<u>Number of</u> <u>Bridges</u>	<u>Est Total</u> <u>Cost</u> <u>(\$1000)</u>
<b>ASSET MANAGEMENT</b>							
OZARK	US 160	9P3728	Bridge washing over Bull Shoals Lake. Project involves bridge K0817.	0.5	1	1	51
OZARK	RT PP	SE0015	Pavement resurfacing from Rte. H to Rte. 160.	5.308	10.616	0	523
PEMISCOT	IS 155	9I3729	Bridge washing over the Mississippi River. Project involves bridge A1700 and A5076.	0.956	3.908	2	121
PEMISCOT	MO 164	9S3795	Pavement preservation treatment from I-55 to Rte. D.	5.31	10.62	0	168
PEMISCOT	RT A	9S3778	Pavement resurfacing from Rte. 412 to Rte. EE.	10.95	21.9	0	922
PEMISCOT	RT A	9S3794	Pavement preservation treatment from Rte. EE to I-55.	10.34	20.68	0	309
PEMISCOT	RT B	SE0104	Bridge replacement over Drainage Ditch 66. Project involves bridge L0349.	0.2	0.4	1	1,123
PEMISCOT	RT C	9S3770	Bridge replacement over Drainage Ditch 4. Project involves bridge S0712.	0.2	0.4	1	595
PEMISCOT	RT D	SE0075	Pavement resurfacing and add rumblestrips from Rte. U to Rte. 164.	6.07	12.14	0	2,604
PEMISCOT	RT DD	SE0074	Pavement resurfacing from Rte. 164 to Arkansas State Line.	6.469	12.938	0	702

# Fiscal Years 2024 - 2027 Construction Program

# Southeast District

July 1, 2023 - June 30, 2027

<u>County</u>	<u>Route</u>	<u>Job Number</u>	<u>Description</u>	<u>Length</u>	<u>Lane Miles</u>	<u>Number of Bridges</u>	<u>Est Total Cost (\$1000)</u>
<b>ASSET MANAGEMENT</b>							
PEMISCOT	RT E	9S3675	Pavement improvements from Rte. 61 to Rte. DD.	7.736	15.472	0	800
PEMISCOT	RT J	SE0105	Pavement resurfacing from Rte. 84 to Rte. K.	4.965	9.93	0	505
PEMISCOT	RT O	9S3669	Bridge replacement over Pemiscot Bayou. Project involves bridge P0132.	0.2	0.4	1	667
PERRY	RT A	9S3792	Pavement preservation treatment from Rte. 61 to end of state maintenance.	12.88	25.76	0	375
PERRY	RT B	9S3821	Pavement resurfacing from National Guard Drive to Rte. KK.	11.29	22.58	0	1,145
PERRY	RT C	9S3793	Pavement preservation treatment from Rte. A to Rte. 61.	12.1	24.2	0	358
PERRY	RT C	SE0056	Bridge replacement over Apple Creek. Project involves Bridge P0803.	0.017	0.034	1	2,123
PERRY	RT K	9S3671	Bridge rehabilitation over Apple Creek. Project involves bridge N0877.	0.2	0.4	1	631
PERRY	RT K	9S3791	Pavement preservation treatment from Rte. B to Rte. O.	5.7	11.4	0	178
PERRY	RT NN	9S3771	Bridge replacement over Saline Creek. Project involves bridge N0062.	0.2	0.4	1	1,738

# Fiscal Years 2024 - 2027 Construction Program

# Southeast District

July 1, 2023 - June 30, 2027

<u>County</u>	<u>Route</u>	<u>Job Number</u>	<u>Description</u>	<u>Length</u>	<u>Lane Miles</u>	<u>Number of Bridges</u>	<u>Est Total Cost (\$1000)</u>
<b>ASSET MANAGEMENT</b>							
PERRY	RT P	9S3799	Pavement preservation treatment from Rte. 61 to Rte. C.	6.67	13.34	0	205
PERRY	RT T	9S3670	Bridge replacement over Saline Creek. Project involves bridge S0734.	0.2	0.4	1	2,188
REYNOLDS	MO 34	SE0003	Pavement resurfacing from Rte. 21 to near Wayne County line.	9.214	14.868	0	1,209
REYNOLDS	RT AA	9S3786	Pavement preservation treatment from end of state maintenance to Rte. 49.	6.9	13.8	0	211
REYNOLDS	RT B	9S3688	Bridge replacement over Logan Creek. Project involves bridge S0851.	0.2	0.4	1	1,726
RIPLEY	MO 142	9S3685	Bridge replacement over Drainage Ditch 2. Project involves bridge T0758.	0.2	0.4	1	561
RIPLEY	MO 142	SE0031	Bridge replacement over Harris Creek. Project involves bridge S0814.	0.038	0.076	1	790
RIPLEY	MO 142	SE0032	Bridge replacement over Logan Creek. Project involves bridge S0889.	0.043	0.086	1	1,333
RIPLEY	US 160	9S3806	Pavement resurfacing from Rte. 21 south to Rte. JJ.	9.126	23.564	1	2,676
RIPLEY	RT W	9S3817	Bridge replacement over Drainage Ditch 1. Project involves bridge P0676.	0.2	0.4	1	1,148

# Fiscal Years 2024 - 2027 Construction Program

# Southeast District

July 1, 2023 - June 30, 2027

<u>County</u>	<u>Route</u>	<u>Job Number</u>	<u>Description</u>	<u>Length</u>	<u>Lane Miles</u>	<u>Number of Bridges</u>	<u>Est Total Cost (\$1000)</u>
<b>ASSET MANAGEMENT</b>							
RIPLEY	RT W	9S3848	Bridge replacement over Drainage Ditch 3. Project involves bridge P0677.	0.2	0.4	1	1,147
SCOTT	US 61	9S3777	Pavement resurfacing from Rte. 77 to Rte. Y.	11.03	22.876	0	2,433
SCOTT	RT A	9S3827	Pavement resurfacing from Rte. 77 to Rte. 61.	9.02	18.163	0	1,017
SCOTT	RT BB	9S3741	Pavement resurfacing and add rumblestrips from Rte. ZZ to Rte. 114 near Sikeston.	3.869	7.738	0	1,624
SCOTT	RT C	9S3727	Bridge rehabilitation over St. Johns Drainage Ditch. Project involves bridge N0761.	0.228	0.456	1	565
SCOTT	RT E	SE0082	Pavement preservation from Rte. 77 to Commerce.	8.008	16.016	0	252
SCOTT	RT H	SE0081	Pavement preservation from Rte. 77 to Rte. U.	5.77	11.54	0	189
SCOTT	RT H	SE0123	Pavement resurfacing from Rte. U to Rte. 62.	8.09	16.18	0	1,361
SCOTT	RT M	9S3813	Pavement resurfacing from Rte. A to I-55.	7.46	14.92	0	1,247
SCOTT	RT N	SE0143	Intersection improvements at Rte. K.	0.1	0.2	0	462



# Fiscal Years 2024 - 2027 Construction Program

# Southeast District

July 1, 2023 - June 30, 2027

<u>County</u>	<u>Route</u>	<u>Job Number</u>	<u>Description</u>	<u>Length</u>	<u>Lane Miles</u>	<u>Number of Bridges</u>	<u>Est Total Cost (\$1000)</u>
<b>ASSET MANAGEMENT</b>							
SCOTT	RT N	9S3811	Pavement resurfacing from Rte. E to Rte. D.	10.09	20.18	0	849
SCOTT	RT Y	SE0150	Intersection improvements at Rte. BB.	0.5	1	0	1,299
SCOTT	RT Z	9S3640	Bridge replacement over Drainage Ditch 1. Project involves bridge S0971.	0.214	0.428	1	784
SCOTT	RT ZZ	9S3743	Pavement resurfacing and add rumblestrips from beginning of state maintenance to Rte. 61 near Sikeston. Rumblestrips only from Rte. BB to 0.5 miles west of Rte. 61.	4.345	8.736	0	1,228
SHANNON	MO 19	9P3687	Bridge replacement over Hurricane Creek. Project involves bridge K0358.	0.2	0.4	1	1,896
SHANNON	MO 19	9P3785	Pavement preservation treatment from Rte. 60 to Rte. 160.	25.8	51.6	0	730
SHANNON	MO 19	9P3814	Bridge replacement over Spring Valley. Project involves bridge J0420.	0.259	0.518	1	8,015
ST. FRANCOIS	MO 221	9S3853	Box culvert replacement over Brewers Creek. Project involves bridge Y0935.	0.082	0.246	1	588
ST. FRANCOIS	MO 32	9P3852	Pavement resurfacing from High Street in Bismark to the south intersection of Bus. 32.	6.954	13.908	2	2,282
ST. FRANCOIS	BU 67	9S3851	Pavement resurfacing from Rte 8. to Main Street through Park Hills.	0.911	1.863	0	549

# Fiscal Years 2024 - 2027 Construction Program

# Southeast District

July 1, 2023 - June 30, 2027

<u>County</u>	<u>Route</u>	<u>Job</u> <u>Number</u>	<u>Description</u>	<u>Length</u>	<u>Lane</u> <u>Miles</u>	<u>Number of</u> <u>Bridges</u>	<u>Est Total</u> <u>Cost</u> <u>(\$1000)</u>
<b>ASSET MANAGEMENT</b>							
ST. FRANCOIS	US 67	SE0002	Pavement resurfacing from Jefferson County line to Rte. 221.	21.48	90.738	0	11,711
ST. FRANCOIS	US 67	SE0068	Interchange improvements at Rte. 32 in Leadington.	0.4	1.615	1	15,646
ST. FRANCOIS	MO 8	9P3448	Add intersection turn lanes and upgrade signals at State Street in Desloge.	0.15	0.479	0	1,877
ST. FRANCOIS	MO 8	SE0010	Pavement resurfacing from Washington County line to RR Bridge (BU 67) and add shoulders from east of Rte. P to RR Bridge (BU 67).	6.85	14.12	0	1,775
ST. FRANCOIS	RT B	SE0152	Add rumblestrips from Rte. 32 to Rte. 221.	7.253	14.506	0	1,544
ST. FRANCOIS	RT BB	9S3789	Pavement preservation treatment from Rte. M to Rte. 32.	6.38	12.76	0	200
ST. FRANCOIS	RT C	9S3788	Pavement preservation treatment from Rte. D to Rte. 32.	12.8	25.6	0	372
ST. FRANCOIS	RT D	SE0050	Rebuild pavement and add turn lanes from Rte. EE to Rte. 32.	0.52	1.04	0	2,844
ST. FRANCOIS	RT F	9S3797	Pavement preservation treatment from Rte. OO to Rte. WW.	11.88	23.76	0	346
ST. FRANCOIS	RT K	SE0019	Pavement resurfacing from Rte. 47 to Rte. D.	6.953	14.094	1	1,330

# Fiscal Years 2024 - 2027 Construction Program

# Southeast District

July 1, 2023 - June 30, 2027

<u>County</u>	<u>Route</u>	<u>Job</u> <u>Number</u>	<u>Description</u>	<u>Length</u>	<u>Lane</u> <u>Miles</u>	<u>Number of</u> <u>Bridges</u>	<u>Est Total</u> <u>Cost</u> <u>(\$1000)</u>
<b>ASSET MANAGEMENT</b>							
ST. FRANCOIS	RT K	SE0154	Intersection improvements at North Wood Drive.	0.135	0.299	0	2,037
ST. FRANCOIS	RT NN	9S3787	Pavement preservation treatment from Rte. N to Rte. 221.	4.3	8.6	0	139
ST. FRANCOIS	RT OO	9S3490	Pavement resurfacing and add rumblestrips from 0.1 mile south of Rte. 32 in Farmington to Rte. 72 in Fredericktown.	16.76	33.52	6	6,918
STE. GENEVIEVE	MO 32	9S3854	Drainage improvements 0.25 mile east of Rte. 61 and at Siebert Rd.	0.8	2	0	3,476
STE. GENEVIEVE	IS 55	9I3830	Job Order Contracting for concrete pavement repair from the Jefferson County line to the Arkansas State line and all of I-57 and all of I-155.	198.095	812.353	0	286
STE. GENEVIEVE	IS 55	9I3831	Job Order Contracting for asphalt pavement repair from the Jefferson County line to the Arkansas State line and all of I-57 and all of I-155.	198.095	812.353	0	286
STE. GENEVIEVE	IS 55	SE0112	Job Order Contracting for asphalt pavement repair from the Jefferson County line to the Arkansas State line and all of I-57 and all of I-155.	198.091	812.137	0	290
STE. GENEVIEVE	IS 55	SE0134	Job Order Contracting for concrete pavement repair from the Jefferson County line to the Arkansas State line and all of I-57 and all of I-155.	198.085	812.125	0	293
STE. GENEVIEVE	US 61	9P3855	Intersection improvements at Rte. Y.	0.8	1.6	0	806
STE. GENEVIEVE	RT B	9S3698	Pavement resurfacing from Rte. 32 to Rte. WW.	13.73	27.46	2	1,650

# Fiscal Years 2024 - 2027 Construction Program

# Southeast District

July 1, 2023 - June 30, 2027

<u>County</u>	<u>Route</u>	<u>Job Number</u>	<u>Description</u>	<u>Length</u>	<u>Lane Miles</u>	<u>Number of Bridges</u>	<u>Est Total Cost (\$1000)</u>
<b>ASSET MANAGEMENT</b>							
STE. GENEVIEVE	RT M	9S3790	Pavement preservation treatment from Rte. 61 to Rte. J.	7.13	14.359	0	218
STE. GENEVIEVE	RT N	SE0026	Bridge replacement over Saline Creek. Project involves bridge P0631.	0.064	0.128	1	1,189
STE. GENEVIEVE	RT O	9S3699	Pavement resurfacing from Rte. 61 to Rte. 32.	6.2	12.4	0	661
STE. GENEVIEVE	RT Z	SE0094	Bridge painting over I-55 at Rte. Z, Rte. M, county road Eisenbeis Bottom and Rte. 32. Project involves bridge A2460, A2420, A2417 and A2406.	0.12	0.24	4	1,529
STE. GENEVIEVE	RT Z	SE0100	Add rumblestrips from Rte. N to Rte. 61.	4.32	8.64	0	960
STODDARD	MO 114	9S3725	Bridge improvements over Drainage Ditch 5 and Little River Drainage Ditch. Project involves bridge J0740 and F0565.	0.457	0.914	2	2,435
STODDARD	MO 114	9S3726	Bridge replacement over Dexter Creek. Project involves bridge K0031.	0.229	0.458	1	2,159
STODDARD	MO 114	9S3775	Bridge replacement over Union Pacific Railroad. Project involves bridge K0032.	0.2	0.4	1	2,288
STODDARD	MO 25	9P3674	Pavement improvements from Rte. Z to Bus. 25.	5.301	10.602	0	1,391
STODDARD	US 60	SE0063	Pavement resurfacing from Rte. F to Rte. 25.	6.937	13.874	0	1,723

# Fiscal Years 2024 - 2027 Construction Program

# Southeast District

July 1, 2023 - June 30, 2027

<u>County</u>	<u>Route</u>	<u>Job Number</u>	<u>Description</u>	<u>Length</u>	<u>Lane Miles</u>	<u>Number of Bridges</u>	<u>Est Total Cost (\$1000)</u>
<b>ASSET MANAGEMENT</b>							
STODDARD	US 60	9P3703	Shoulder resurfacing from County Road 531 to Rte. 60/61 interchange.	6.833	21.982	0	1,205
STODDARD	MO 91	9S3824	Pavement resurfacing from Rte. 25 to Rte. P.	6.59	13.18	0	727
STODDARD	RT AB	SE0093	Bridge replacement over Drainage Ditch 24. Project involves bridge N0380.	0.2	0.4	1	1,930
STODDARD	RT BB	SE0122	Pavement resurfacing from Rte. C to Rte. M.	10.771	21.542	0	882
STODDARD	RT J	SE0097	Pavement resurfacing from Rte. T to Rte. 25.	19.093	38.186	0	1,788
STODDARD	RT M	9S3485	Pavement resurfacing from Rte. K to Rte. 25 in Aquilla.	9.354	18.708	0	949
STODDARD	RT O	SE0116	Bridge replacement over Drainage Ditch 287. Project involves bridge X0730.	0.2	0.4	1	692
STODDARD	RT P	9S3642	Bridge replacement over Drainage Ditch 35. Project involves bridge R0185.	0.216	0.432	1	550
STODDARD	RT PP	SE0125	Pavement resurfacing from Rte. 51 to Rte. M.	10.034	20.068	0	843
STODDARD	RT Y	SE0052	Pavement preservation treatment from 0.8 miles north of Rte. P to Kingshighway in Sikeston.	10.981	21.962	0	345

# Fiscal Years 2024 - 2027 Construction Program

## Southeast District

July 1, 2023 - June 30, 2027

<u>County</u>	<u>Route</u>	<u>Job Number</u>	<u>Description</u>	<u>Length</u>	<u>Lane Miles</u>	<u>Number of Bridges</u>	<u>Est Total Cost (\$1000)</u>
<b>ASSET MANAGEMENT</b>							
STODDARD	RT ZZ	SE0119	Bridge replacement over Main Drainage Ditch. Project involves bridge N0899.	0.2	0.4	1	978
TEXAS	MO 137	9S3693	Pavement resurfacing from Rte. 17 to Bus. 60	23.966	47.932	0	2,131
TEXAS	MO 137	SE0027	Bridge replacement over Pine Creek. Project involves bridge S0528.	0.076	0.152	1	1,228
TEXAS	MO 137	SE0028	Bridge replacement over Big Creek. Project involves bridge S0607.	0.052	0.104	1	889
TEXAS	MO 137	SE0029	Bridge replacement over South Prong Jacks Fork. Project involves bridge S0529.	0.078	0.156	1	1,713
TEXAS	MO 17	9P3604	Pavement resurfacing from Rte. 38 to Rte. 63.	7.67	15.987	0	1,225
TEXAS	MO 17	9P3607	Pavement resurfacing from Rte. 32 to Rte. 38.	14.882	29.764	0	4,855
TEXAS	MO 17	9P3690	Bridge rehabilitation over Roubidoux Creek. Project involves bridge L0713.	0.2	0.4	1	1,822
TEXAS	US 63	9P3819	Pavement resurfacing from Rte. CC to Rte. 32.	6.07	14.853	0	3,718
TEXAS	US 63	9P3820	Pavement resurfacing from Rte. E to Rte. B.	2.669	7.456	0	1,405

# Fiscal Years 2024 - 2027 Construction Program

# Southeast District

July 1, 2023 - June 30, 2027

<u>County</u>	<u>Route</u>	<u>Job Number</u>	<u>Description</u>	<u>Length</u>	<u>Lane Miles</u>	<u>Number of Bridges</u>	<u>Est Total Cost (\$1000)</u>
<b>ASSET MANAGEMENT</b>							
TEXAS	RT B	9S3803	Pavement resurfacing from Rte. 63 to end of state maintenance.	23.209	46.418	0	2,093
TEXAS	RT K	SE0042	Pavement resurfacing from Rte. KK to Rte. 17.	4.95	9.9	0	485
TEXAS	RT VV	SE0007	Pavement resurfacing from Rte. 137 to end of state maintenance in Dent County.	9.826	19.652	0	922
VARIOUS	Various	9P3631	Job Order Contracting for asphalt pavement repair on all major highways except interstates.	0	0	0	286
VARIOUS	Various	9P3624	Job Order Contracting for guard cable and guardrail repair for St. Francois, Ste. Genevieve, Madison, Perry, Cape Girardeau, Wayne, Bollinger, Stoddard, Scott, Butler, New Madrid, Mississippi, Pemiscot and Dunklin Counties.	0	0	0	2,458
VARIOUS	Various	9P3632	Job Order Contracting for asphalt pavement repair on all major highways except interstates.	0	0	0	293
VARIOUS	Various	9P3757	Job Order Contracting for concrete pavement repair on all major highways except interstates.	0	0	0	555
VARIOUS	Various	9P3832	Job Order Contracting for guard cable and guardrail repair for Wright, Douglas, Ozark, Texas, Howell, Shannon, Reynolds, Iron, Carter, Oregon and Ripley Counties.	0	0	0	335
VARIOUS	Various	9P3834	Job Order Contracting for erosion control repairs at various locations within the Southeast District.	0	0	0	1,080
VARIOUS	Various	9P3835	Erosion control repairs at various locations along Rtes. 60 and 67.	0	0	0	1,143

# Fiscal Years 2024 - 2027 Construction Program

# Southeast District

July 1, 2023 - June 30, 2027

<u>County</u>	<u>Route</u>	<u>Job Number</u>	<u>Description</u>	<u>Length</u>	<u>Lane Miles</u>	<u>Number of Bridges</u>	<u>Est Total Cost (\$1000)</u>
<b>ASSET MANAGEMENT</b>							
VARIOUS	Various	9P3850	Wrong way striping and signing at various freeway and expressway interchange locations in Southeast District.	0	0	0	1,179
VARIOUS	Various	9S3833	Job Order Contracting for ADA Transition Plan Improvements at various locations in the Southeast District.	0	0	0	120
VARIOUS	Various	SE0110	Job Order Contracting for erosion control at various locations within the Southeast District.	0.2	0.4	0	1,089
VARIOUS	Various	SE0129	Replace signage on major highways in the Southeast District.	0.2	0.4	0	2,462
VARIOUS	Various	SE0135	Job Order Contracting for concrete pavement repair on all major highways except interstates.	0	0	0	553
VARIOUS	Various	SE0136	Replace signage on major highways in the Southeast District.	0	0	0	2,400
VARIOUS	Various	SE0137	Job Order Contracting for guard cable and guardrail repair for Wright, Douglas, Ozark, Texas, Howell, Shannon, Reynolds, Iron, Carter, Oregon and Ripley Counties.	0	0	0	344
VARIOUS	Various	SE0138	Job Order Contracting for guard cable and guardrail repair for St. Francois, Ste. Genevieve, Madison, Perry, Cape Girardeau, Wayne, Bollinger, Stoddard, Scott, Butler, New Madrid, Mississippi, Pemiscot and Dunklin Counties.	0	0	0	2,562
VARIOUS	Various	SE0139	Erosion control repairs at various locations along Rtes. 60 and 67.	0	0	0	576
WAYNE	MO 34	9P3784	Pavement preservation treatment from Rte. 67 to County Road 808.	24.235	48.47	0	692



# Fiscal Years 2024 - 2027 Construction Program

# Southeast District

July 1, 2023 - June 30, 2027

<u>County</u>	<u>Route</u>	<u>Job</u> <u>Number</u>	<u>Description</u>	<u>Length</u>	<u>Lane</u> <u>Miles</u>	<u>Number of</u> <u>Bridges</u>	<u>Est Total</u> <u>Cost</u> <u>(\$1000)</u>
<b>ASSET MANAGEMENT</b>							
WAYNE	MO 34	9P3816	Bridge rehabilitation over Clark Creek. Project involves bridge A1300.	0.2	0.4	1	2,103
WAYNE	MO 34	SE0049	Pavement resurfacing from Wayne County line to Rte. 49 north.	12.245	24.49	0	2,894
WAYNE	MO 34	SE0141	Upgrade pedestrian facilities to comply with the ADA Transition Plan at various locations in Bloomfield, Glenallen and Piedmont. \$1,201,000 Statewide Transportation Alternative funds.	3.836	7.672	0	1,819
WAYNE	US 67	SE0083	Bridge replacement over Otter Creek. Project involves bridge L0210.	0	0.4	1	2,916
WAYNE	US 67	9P3822	Pavement resurfacing from Rte. 49 to south of Rte. JJ, Rte. 172 to south of F and Rte. A to north of Rte. F.	7.42	29.04	0	4,864
WAYNE	RT A	9S3815	Bridge rehabilitation over Otter Creek. Project involves bridge A0518.	0.2	0.4	1	1,676
WAYNE	RT A	SE0147	Bridge replacement over Small Creek. Project involves bridge S0497.	0.087	0.174	1	1,182
WRIGHT	MO 38	9S3689	Bridge replacement over Dove Creek. Project involves bridge A1812.	0.2	0.4	1	1,890
WRIGHT	MO 38	SE0046	Pavement preservation treatment from Rte. 95 to Rte. 17, Rte. 19 from Riverview Drive to north of Rte. 60, Rte. W from Rte. 17 to Mtn. View, Rte. CC from Rte. 181 to Rte. 63 and Rte. B from Rte. 160 to Rte. 142.	72.175	144.35	0	2,137
WRIGHT	MO 5	9P3605	Pavement resurfacing from Rte. 60 to Rte. A in Douglas County.	17.851	35.936	0	5,772

# Fiscal Years 2024 - 2027 Construction Program

# Southeast District

July 1, 2023 - June 30, 2027

<u>County</u>	<u>Route</u>	<u>Job</u> <u>Number</u>	<u>Description</u>	<u>Length</u>	<u>Lane</u> <u>Miles</u>	<u>Number of</u> <u>Bridges</u>	<u>Est Total</u> <u>Cost</u> <u>(\$1000)</u>
<b>ASSET MANAGEMENT</b>							
WRIGHT	US 60	SE0023	Pavement resurfacing east of Rte. C to east of Cabool.	20.001	40.305	1	6,314
WRIGHT	US 60	SE0024	Pavement resurfacing from Rte. 95 to Webster County line.	0	47.238	0	7,836
WRIGHT	MO 95	SE0145	Add center turn lane from Red Springs Road to Bus. 60.	1.623	3.49	0	14,050
WRIGHT	RT A	9S3805	Pavement resurfacing from Bus. 60 in Mansfield to Rte. K.	6.002	12.004	0	580
WRIGHT	RT AF	9S3691	Bridge replacement over Beaver Creek. Project involves bridge N0675.	0.2	0.4	1	2,315
WRIGHT	RT F	9S3695	Pavement resurfacing from Rte. 5 to Rte. EE.	23.3	46.6	2	2,099
WRIGHT	RT M	9S3611	Box culvert replacement at Parks Creek. Project involves bridge X0164.	0.2	0.4	1	725
WRIGHT	RT PP	SE0005	Pavement resurfacing from Rte. C to end of state maintenance.	2.427	4.854	0	226
WRIGHT	RT U	9S3818	Bridge replacement over BNSF Railway. Project involves bridge H0290.	0.2	0.4	1	1,727
WRIGHT	RT V	9S3804	Pavement resurfacing from Rte. F to Rte. 5.	7.287	14.574	0	678
<b>ASSET MANAGEMENT Projects</b>			<b>300</b>		<b>6,847.19</b>	<b>150</b>	<b>568,759</b>

# Fiscal Years 2024 - 2027 Construction Program

## Southeast District

July 1, 2023 - June 30, 2027

<u>County</u>	<u>Route</u>	<u>Job</u> <u>Number</u>	<u>Description</u>	<u>Length</u>	<u>Lane</u> <u>Miles</u>	<u>Number of</u> <u>Bridges</u>	<u>Est Total</u> <u>Cost</u> <u>(\$1000)</u>
<b>CAPITAL IMPROVEMENT</b>							
CAPE GIRARDEAU	MO 74	9P3862	Payback to Cape Girardeau for eastbound intersection modification at Minnesota Avenue and construct westbound intersection at Minnesota Avenue. Design, right of way and construction by Cape Girardeau. \$296,000 Cost Share funds.	0.25	1.041	0	306
<b>CAPITAL IMPROVEMENT Projects</b>					<b>1.04</b>	<b>0</b>	<b>306</b>

## Fiscal Years 2023 - 2027

## Totals Southeast District

District	Number of Projects	Length	Lane Miles	Number of Bridges	Est Total Cost(\$1000)
SOUTHEAST	387	3,788.66	11,076.40	179	946,208
Other Projects*	4				1,259
Garvee Payments**	1				94,966
<b>Totals</b>	<b>392</b>				<b>1,042,433</b>

\*Other projects are not considered Asset Management or Capital Improvement projects therefore included as total only. Other projects include such things as emergency response operations, Intelligent Transportation System (ITS) operations, and on-call work zone enforcement.

\*\*GARVEE Payments are debt repayments for Safe and Sound, I-64 and Mississippi River Bridge. Includes programmed totals prior to fiscal year 2023.

### Included in Totals above

**\$87,877 of Projects at Risk**

**\$59,006 of Projects at Risk**

# Fiscal Years 2024 - 2027 Construction Program

# Statewide Projects

July 1, 2023 - June 30, 2027

<u>County</u>	<u>Route</u>	<u>Job</u> <u>Number</u>	<u>Description</u>	<u>Length</u>	<u>Lane</u> <u>Miles</u>	<u>Number of</u> <u>Bridges</u>	<u>Est Total</u> <u>Cost</u> <u>(\$1000)</u>
<b>ASSET MANAGEMENT</b>							
VARIOUS	Various	ST0001	Safety Circuit Rider statewide liaison for state fiscal year 2024.	0	0	0	75
VARIOUS	Various	ST0002	Safety Circuit Rider statewide liaison for state fiscal year 2025.	0	0	0	75
<b>ASSET MANAGEMENT Projects</b>			<b>2</b>			<b>0</b>	<b>150</b>

# SUMMARY OF AT RISK PROJECTS

		Number of Projects	Length	Lane Miles	Number of Bridges	Est. Total Cost (1,000)
Northwest	SB262	13	96.76	193.72	16	48,649
	SB262&BIL	12	107.9	279.24	8	34,011
	Total Projects	120	1,607.90	4,168.47	227	551,298
Northeast	SB262	8	89.95	191.99	1	44,493
	SB262&BIL	6	88.68	180.77	0	49,245
	Total Projects	166	1,429.37	3,501.08	101	485,541
Kansas City	SB262	13	32.33	136.46	7	187,450
	SB262&BIL	4	11.18	20.06	31	179,531
	Total Projects	244	756.80	2,515.69	136	1,338,373
Central District	SB262	2	6.38	16.81	2	202,910
	SB262&BIL	-	-	-	-	-
	Total Projects	246	3,967.02	12,556.60	167	846,236
St. Louis	SB262	5	34.02	150.47	32	242,341
	SB262&BIL	7	40.36	166.85	37	285,972
	Total Projects	265	1,073.93	4,681.03	431	2,433,614
Southwest	SB262	10	32.96	84.34	2	86,686
	SB262&BIL	13	74.93	236.21	7	151,084
	Total Projects	285	1,530.50	4,650.23	128	996,449
Southeast	SB262	18	149.23	371.88	8	87,877
	SB262&BIL	26	121.84	247.23	6	59,006
	Total Projects	392	3,788.66	11,076.40	179	1,042,433
TOTAL Probable removal with the repeal of SB262		69	441.63	1,145.65	68	900,406
TOTAL Possible removal with the repeal of SB262 and MHTC decision to not issue bonds		68	444.08	1,130.36	89	758,849
TOTAL AT RISK PROJECTS		1,720	14,166.28	43,251.22	1,369	7,694,094

## Fiscal Years 2023 - 2027

## Totals Statewide Projects

District	Number of Projects	Length	Lane Miles	Number of Bridges	Est Total Cost(\$1000)
STATEWIDE	2			0	150
Other Projects*	0				0
Garvee Payments**	0				0
<b>Totals</b>	<b>2</b>				<b>150</b>

\*Other projects are not considered Asset Management or Capital Improvement projects therefore included as total only. Other projects include such things as emergency response operations, Intelligent Transportation System (ITS) operations, and on-call work zone enforcement.

\*\*GARVEE Payments are debt repayments for Safe and Sound, I-64 and Mississippi River Bridge. Includes programmed totals prior to fiscal year 2023.

# Fiscal Years 2023 - 2027

# State Totals

<u>District</u>	<u>Number of Projects</u>	<u>Length</u>	<u>Lane Miles</u>	<u>Number of Bridges</u>	<u>Total programmed</u>
NORTHWEST	120	1,607.90	4,168.47	227	551,298
NORTHEAST	166	1,429.37	3,501.08	101	485,541
KANSAS CITY	244	756.89	2,515.69	136	1,338,373
CENTRAL	246	3,967.02	12,556.60	167	846,236
ST. LOUIS	265	1,073.93	4,681.03	431	2,433,614
SOUTHWEST	285	1,530.50	4,650.23	128	996,449
SOUTHEAST	392	3,788.66	11,076.40	179	1,042,433
STATEWIDE	2			0	150
Total for all Districts	1,720	14,166.28	43,251.22	1,369	7,694,094



Fiscal Years 2023 - 2027	State Totals
--------------------------	--------------

<u>District</u>	<u>Number of Projects</u>	<u>Length</u>	<u>Lane Miles</u>	<u>Number of Bridges</u>	<u>Total programmed</u>
GARVEE	11	9.76	73.91	0	1,031,601
CAPITAL IMPROVEMENT	41	200.94	684.25	99	1,375,443
OTHER	71	2.24	27.81	0	81,351
ASSET MANAGEMENT	1,597	13,953.34	42,465.25	1,270	5,205,699
Total for all Districts	1,720	14,166.28	43,251.22	1,369	7,694,094

Included in Totals above

\$900,406 of Projects at Risk

\$758,849 of Projects at Risk