

MARYLAND HEIGHTS



























ST. LOUIS COUNTY

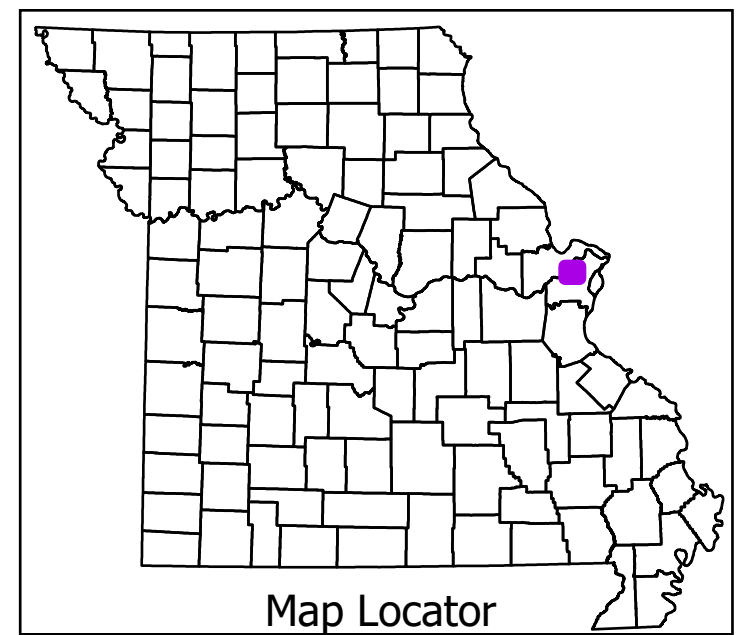
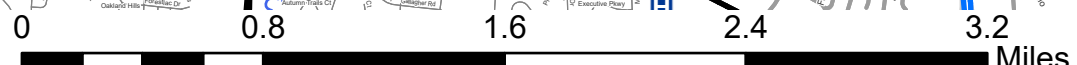
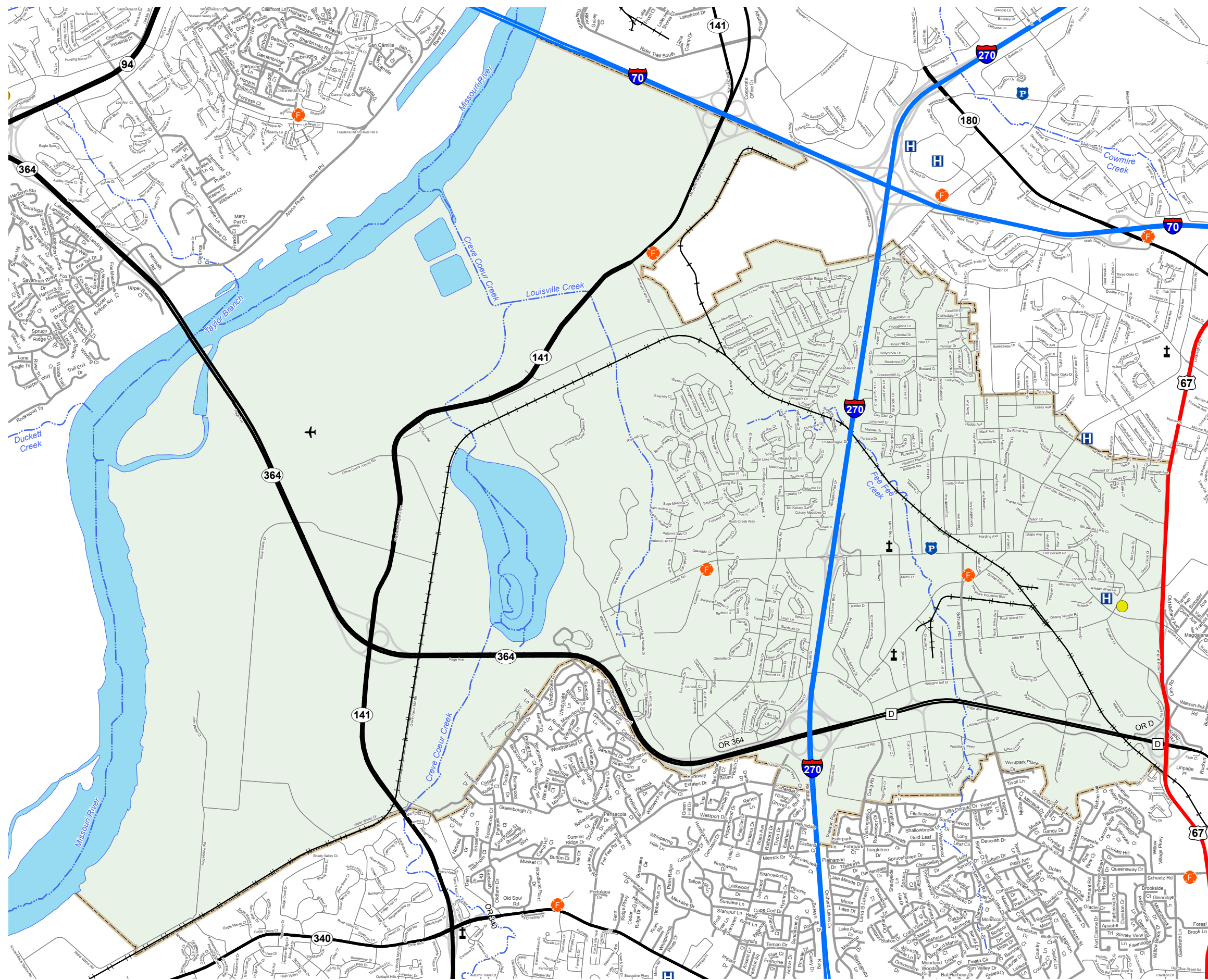
MISSOURI

ST. LOUIS DISTRICT

2026

Legend

-  Fire Station
-  Police Stations
-  MSHP Office
-  Hospitals
-  Airports
-  County Courthouse
-  MoDOT Maintenance
-  MoDOT Office
-  Cemetery
-  Amtrak Stations
-  MetroLink Stations
-  MetroLink Lines
-  City Limits
-  Interstate
-  Interstate Loop
-  US Route
-  Business Route
-  Missouri Route
-  Letter Road
-  County Road
-  Railroad
-  City Street
-  Other Routes
-  River/Stream
-  Lake/Large River
-  County



Map Locator



MISSOURI DEPARTMENT OF TRANSPORTATION
 TRANSPORTATION PLANNING
 1-888-ASK-MODOT
 WWW.MODOT.ORG
 January 2026