

MATTHEWS

NEW MADRID COUNTY


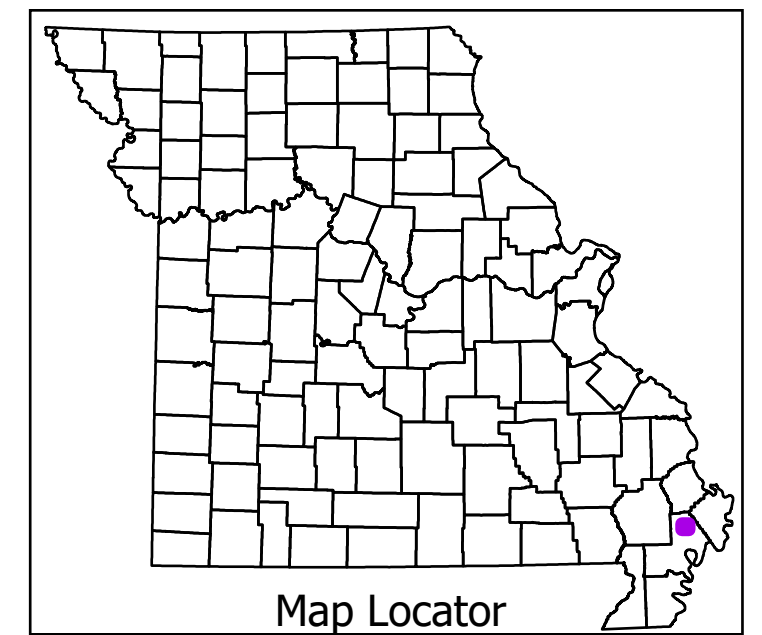
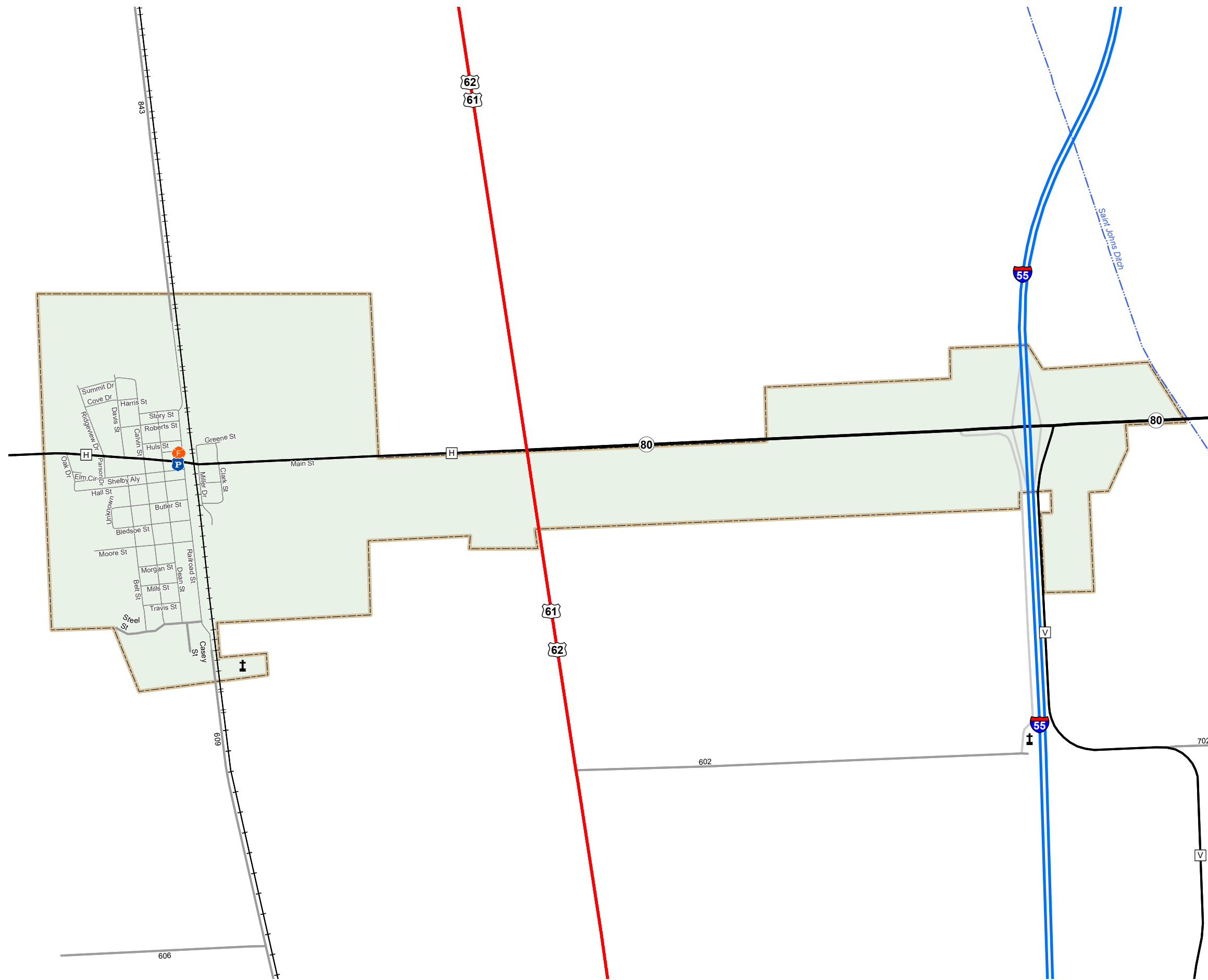
MISSOURI

SOUTHEAST DISTRICT

2026

Legend

- | | | | |
|--|--------------------|--|------------------|
| | Fire Station | | Interstate |
| | Police Stations | | Interstate Loop |
| | MSHP Office | | US Route |
| | Hospitals | | Business Route |
| | Airports | | Missouri Route |
| | County Courthouse | | Letter Route |
| | MoDOT Maintenance | | County Road |
| | MoDOT Office | | Railroad |
| | Cemetery | | City Street |
| | Amtrak Stations | | Other Routes |
| | MetroLink Stations | | River/Stream |
| | MetroLink Lines | | Lake/Large River |
| | City Limits | | County |



MISSOURI DEPARTMENT OF TRANSPORTATION
TRANSPORTATION PLANNING
1-888-ASK-MODOT
WWW.MODOT.ORG
January 2026

