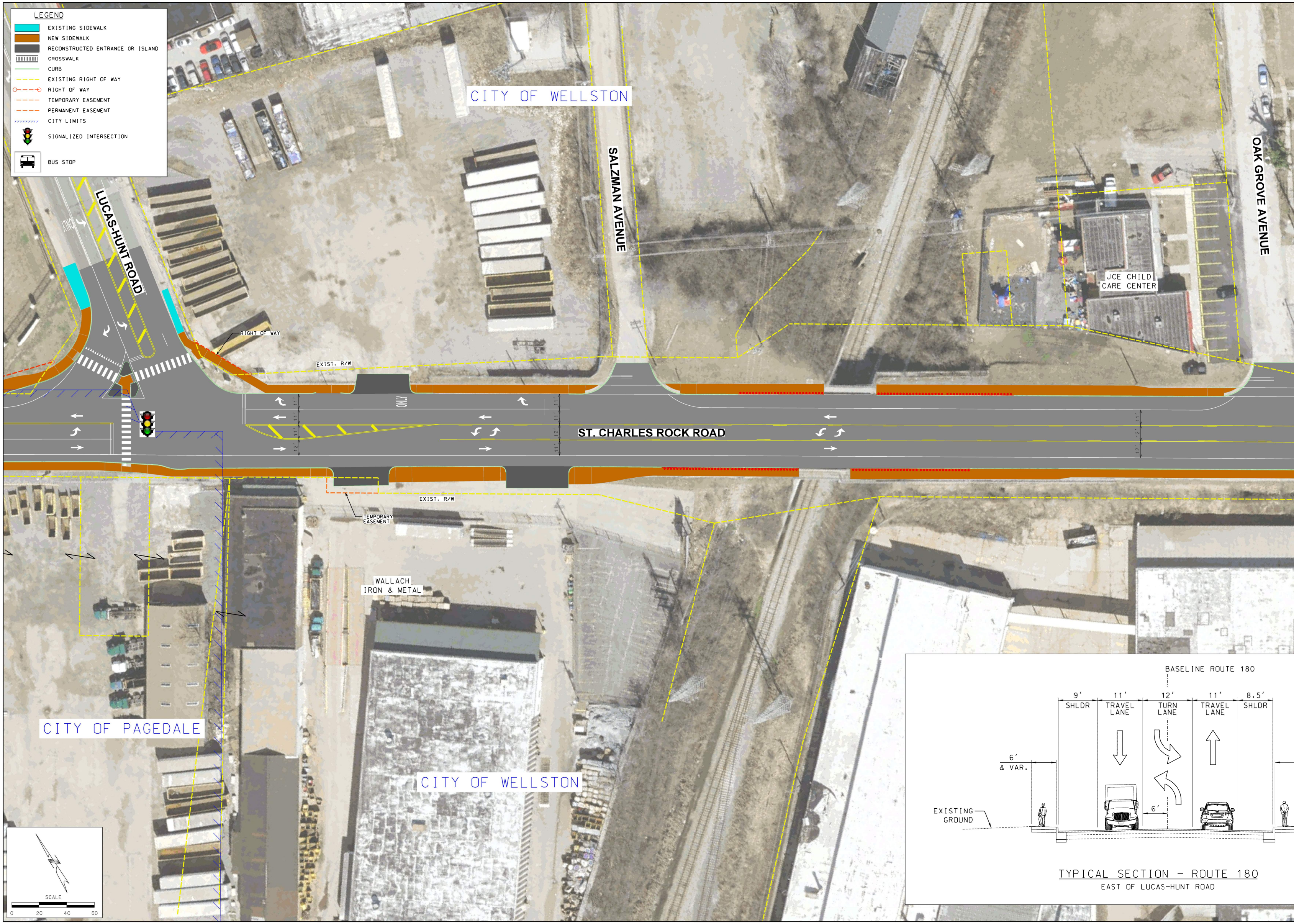
LEGEND
🟦 EXISTING SIDEWALK
🟧 NEW SIDEWALK
⬛ RECONSTRUCTED ENTRANCE OR ISLAND
CROSSWALK
CURB
EXISTING RIGHT OF WAY
RIGHT OF WAY
TEMPORARY EASEMENT
PERMANENT EASEMENT
CITY LIMITS
SIGNALIZED INTERSECTION
BUS STOP
CITY OF WELLSTON
SALZMAN AVENUE
OAK GROVE AVENUE
LUCAS-HUNT ROAD
ONLY
JCE CHILD CARE CENTER
RIGHT OF WAY
EXIST. R/W
ST. CHARLES ROCK ROAD
ONLY
12'
11'
11'
12'
11'
11'
11'
12'
11'
12'
11'
12'
TEMPORARY EASEMENT
EXIST. R/W
WALLACH IRON & METAL
CITY OF PAGEDALE
CITY OF WELLSTON
SCALE
0
20
40
60
BASELINE ROUTE 180
9'
SHLDR
11'
TRAVEL LANE
12'
TURN LANE
11'
TRAVEL LANE
8.5'
SHLDR
6'
& VAR.
6'
EXISTING GROUND
TYPICAL SECTION - ROUTE 180
EAST OF LUCAS-HUNT ROAD

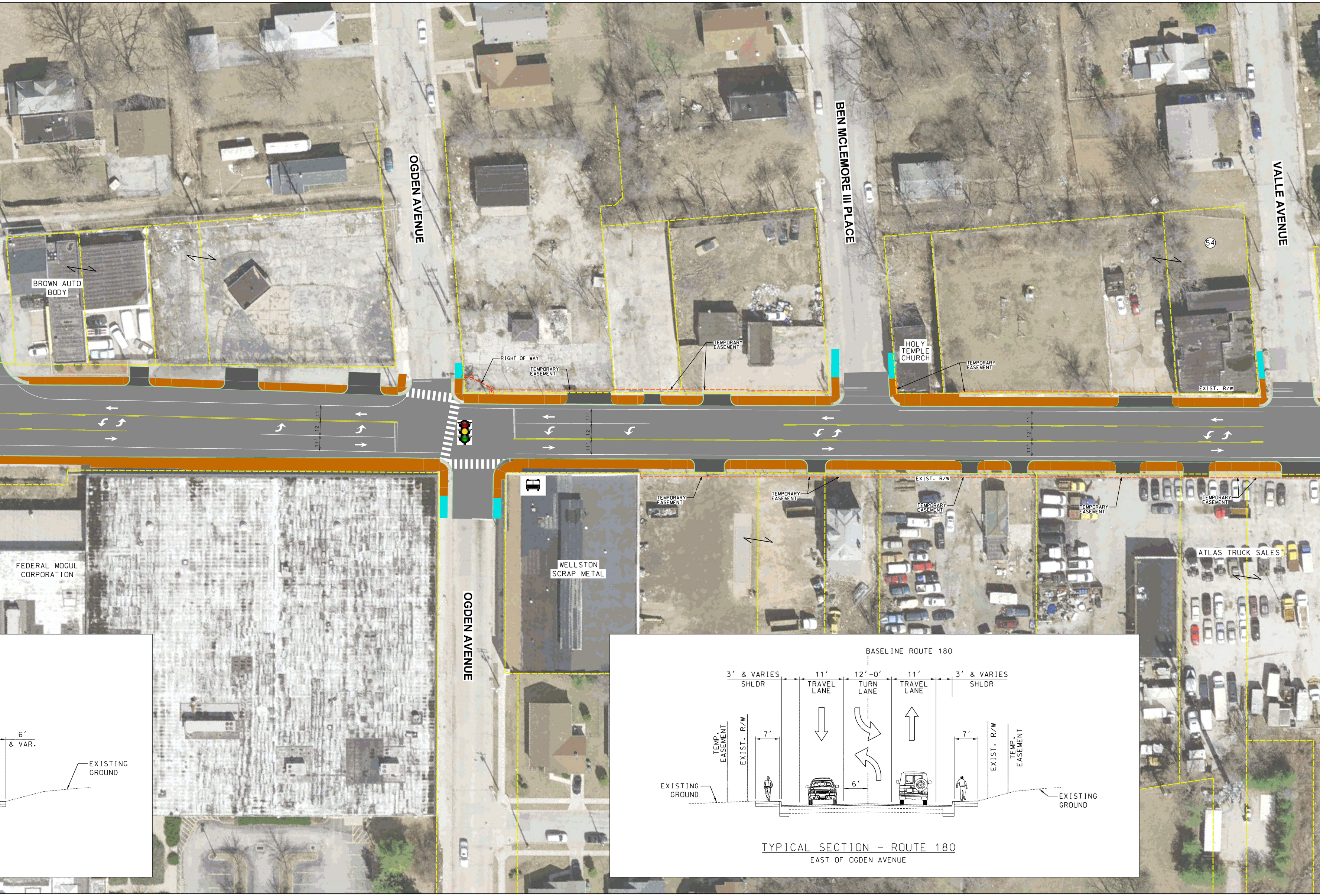
OGDEN AVENUE
BEN MCLEMORE III PLACE
VALLE AVENUE
BROWN AUTO BODY
RIGHT OF WAY
TEMPORARY EASEMENT
TEMPORARY EASEMENT
HOLY TEMPLE CHURCH
TEMPORARY EASEMENT
54
EXIST. R/W
11'
12'
11'
11'
12'
11'
11'
12'
11'
EXIST. R/W
TEMPORARY EASEMENT
TEMPORARY EASEMENT
TEMPORARY EASEMENT
TEMPORARY EASEMENT
TEMPORARY EASEMENT
FEDERAL MOGUL CORPORATION
WELLSTON SCRAP METAL
ATLAS TRUCK SALES
OGDEN AVENUE
6'
& VAR.
EXISTING GROUND
BASELINE ROUTE 180
3' & VARIES SHLDR
11' TRAVEL LANE
12'-0' TURN LANE
11' TRAVEL LANE
3' & VARIES SHLDR
TEMP. EASEMENT
EXIST. R/W
7'
6'
7'
EXIST. R/W
TEMP. EASEMENT
EXISTING GROUND
EXISTING GROUND

TYPICAL SECTION - ROUTE 180

EAST OF OGDEN AVENUE

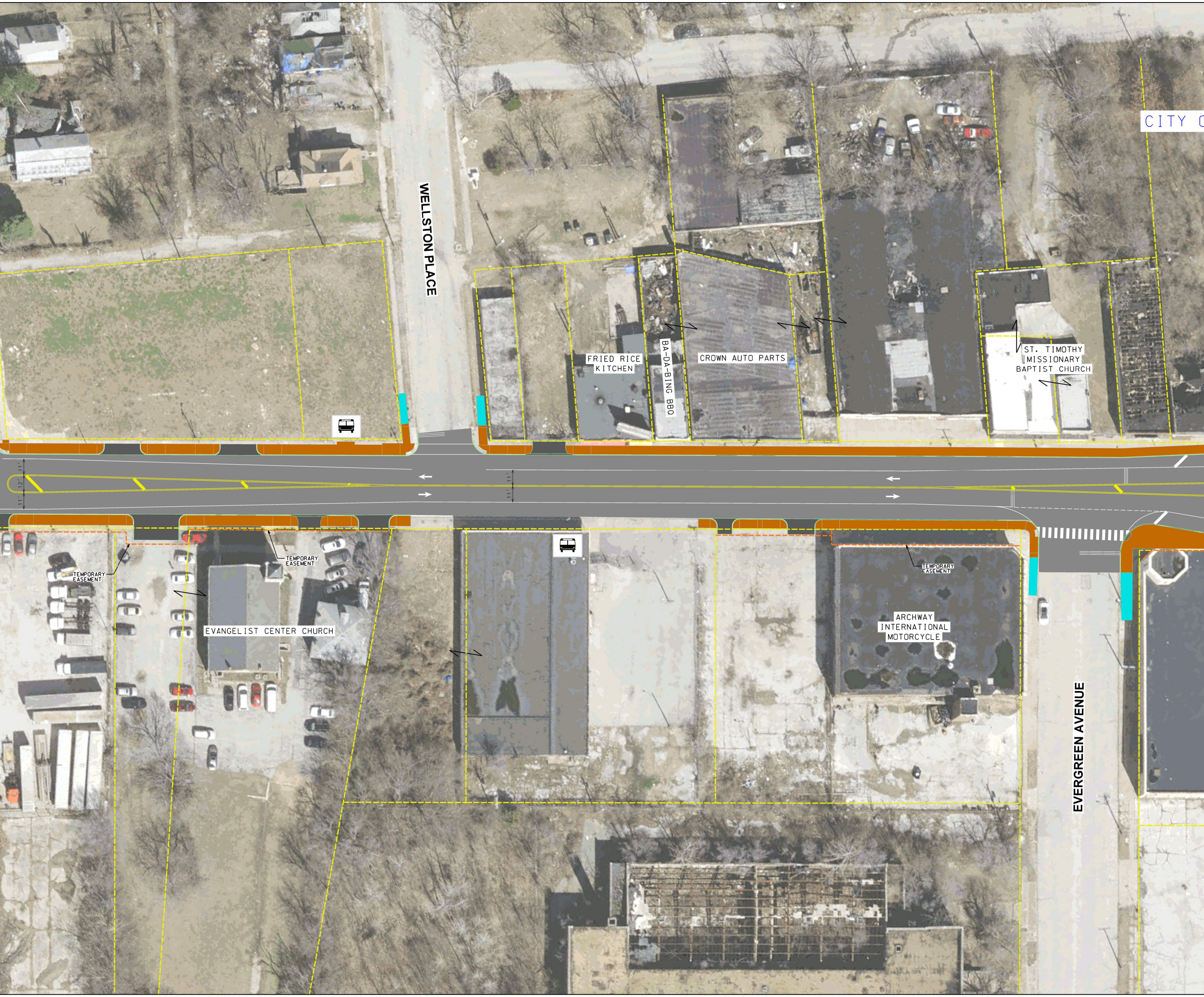
CITY
WELLSTON PLACE
FRIED RICE KITCHEN
BA-DA-BING BBQ
CROWN AUTO PARTS
ST. TIMOTHY MISSIONARY BAPTIST CHURCH
11'
12'
11'
11'
11'
TEMPORARY EASEMENT
TEMPORARY EASEMENT
EVANGELIST CENTER CHURCH
TEMPORARY EASEMENT
ARCHWAY INTERNATIONAL MOTORCYCLE
EVERGREEN AVENUE

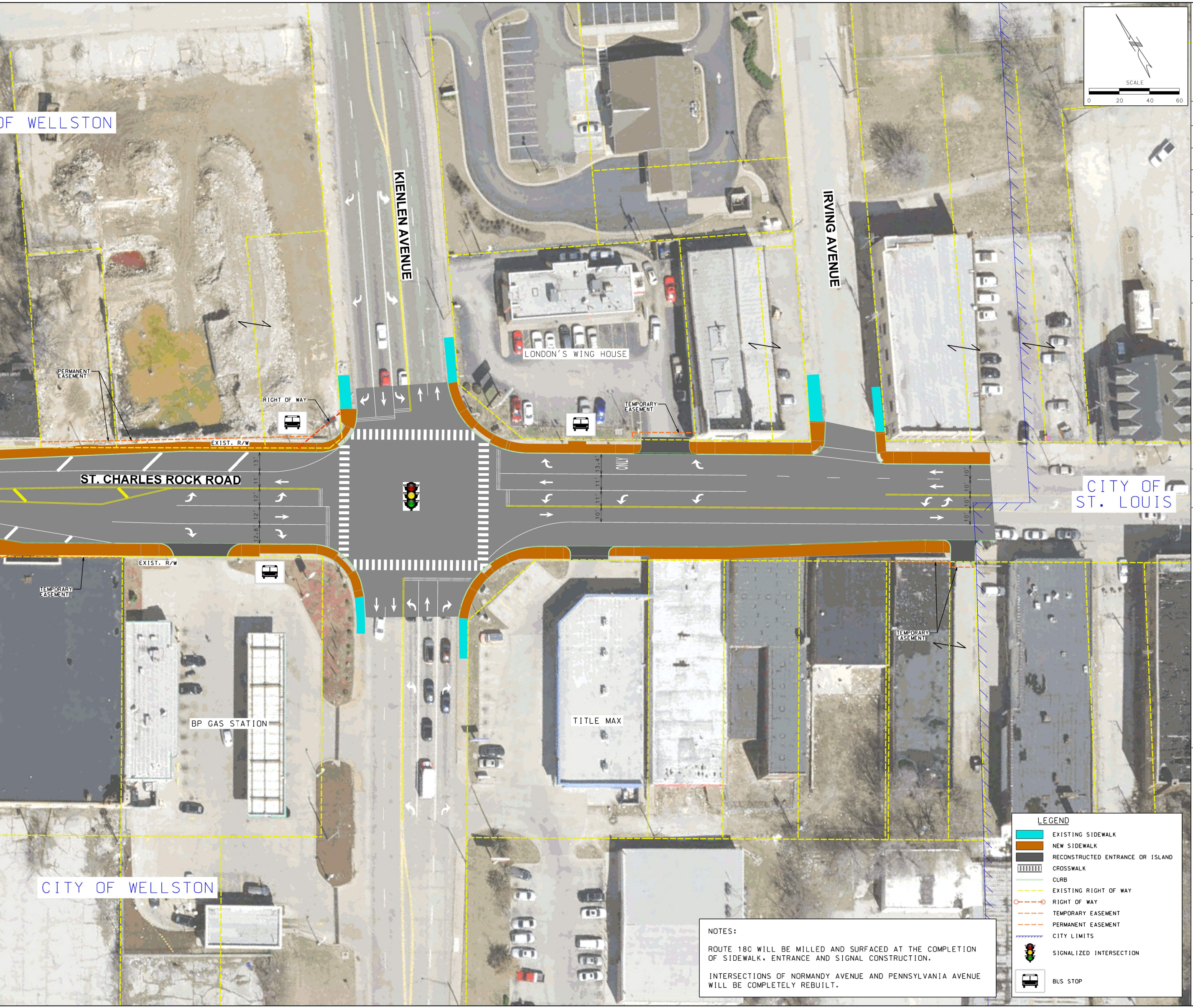
SCALE
0
20
40
60
OF WELLSTON
KIENLEN AVENUE
IRVING AVENUE
ST. CHARLES ROCK ROAD
LONDON'S WING HOUSE
BP GAS STATION
TITLE MAX
PERMANENT EASEMENT
RIGHT OF WAY
TEMPORARY EASEMENT
EXIST. R/W
EXIST. R/W
TEMPORARY EASEMENT
TEMPORARY EASEMENT
13'
11'
12'
12'
12.8'
13.4'
11'
11'
10'
ONLY
10'
10'
10'
10'
CITY OF ST. LOUIS
CITY OF WELLSTON

NOTES:

ROUTE 180 WILL BE MILLED AND SURFACED AT THE COMPLETION OF SIDEWALK, ENTRANCE AND SIGNAL CONSTRUCTION.

INTERSECTIONS OF NORMANDY AVENUE AND PENNSYLVANIA AVENUE WILL BE COMPLETELY REBUILT.

LEGEND

🟦	EXISTING SIDEWALK
🟧	NEW SIDEWALK
⬛	RECONSTRUCTED ENTRANCE OR ISLAND
▥	CROSSWALK
—	CURB
- - -	EXISTING RIGHT OF WAY
○- - -○	RIGHT OF WAY
- - -	TEMPORARY EASEMENT
- - -	PERMANENT EASEMENT
//////	CITY LIMITS
🚦	SIGNALIZED INTERSECTION
🚌	BUS STOP

DATE	1/23/2018
DATE PREPARED	12/2/2020
ROUTE	180
STATE	MO
DISTRICT	SL
SHEET NO.	
COUNTY	ST. LOUIS
JOB NO.	J6S3049
CONTRACT ID.	
PROJECT NO.	
BRIDGE NO.	

DESCRIPTION

DATE

MISSOURI HIGHWAYS AND TRANSPORTATION COMMISSION

105 WEST CAPITOL
JEFFERSON CITY, MO 65102
1-888-ASK-MODOT (1-888-275-6636)

IF A SEAL IS PRESENT ON THIS SHEET IT HAS BEEN ELECTRONICALLY SEALED AND DATED.

REV.