

Resurfacing Projects to Begin in Lincoln County

Weather permitting, beginning Monday, March 26th, northbound lanes of U.S. Route 61 will be resurfaced from the St. Charles County line to Lincoln County Route V, and southbound lanes between the St. Charles County line to Lincoln County Route E. In addition, new right turn lanes and median guard cable will be added in various locations.

- Any work requiring a lane closure that will be performed north of the Cuivre River north of Troy will be done during the day; work south of the Cuivre River will be done overnight.
- MaGruder Paving, LLC of Troy, Missouri was awarded the contract for \$4,136,856.29. They will have 60 calendar days to complete the resurfacing project north of the Cuivre River, and 140 calendar days to complete the crossover removals, new right turn lanes and guard cable portion, along with all the other work south of the Cuivre River. Traffic will be reduced to one lane through the work zone while the work is completed. Signs will be in place to alert motorists of the upcoming work. All work is expected to be completed by November 1, 2018.

Improvements being made on U.S. Route 61

- Resurfacing on northbound U.S. 61 from the St. Charles County line to Routes K and V.
- Resurfacing on southbound U.S. 61 from Routes B and E to the St. Charles County line
- Adding deceleration lanes at Himmel Road (northbound), John Creech Road (southbound), Raceway (southbound) and Granville Drive eastern crossing
- Closing median crossovers; all will be right in, right out only at Raceway/Himmel Road, John Creech Road, Crossroads, and Autosales
- Installing guard cable in the grass median from Route C to I-70

SIGN UP FOR EMAIL UPDATES AND

TEXT ALERTS:

Keep informed about this project and others, as well as road conditions, by subscribing to MoDOT's free email subscription service at modot.org/northeast under the Travelers tab. Text alerts are sent only for road closures and emergencies.

Questions?

Erik Maninga, P.E.

Area Engineer

(573) 406-6524

erik.manninga@modot.mo.gov



www.modot.org/BuckleUp-PhoneDown/



Missouri Department of Transportation
1-888 ASK MODOT (275-6636)
www.modot.org/northeast



Do you have questions regarding the U.S. Route 61 safety improvements being made in St. Charles County?

Contact Area Engineer Andrew Tuerck, P.E. at (314) 453 - 5046 or email him at andrew.tuerck@modot.mo.gov.

Installing Guard Cable

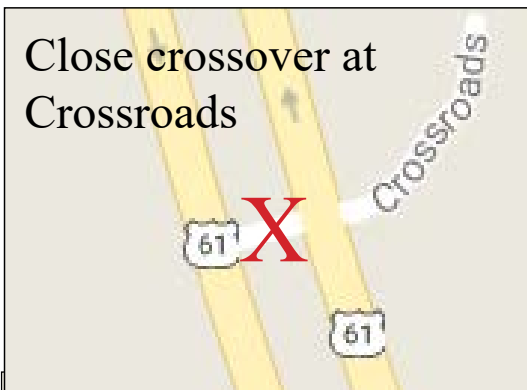
Close crossover at Autosales



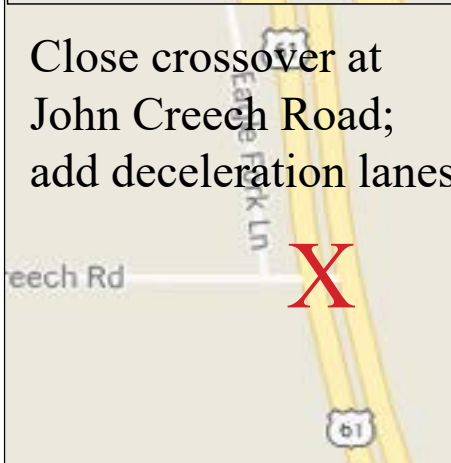
Close crossover at Himmel Road; add deceleration lanes



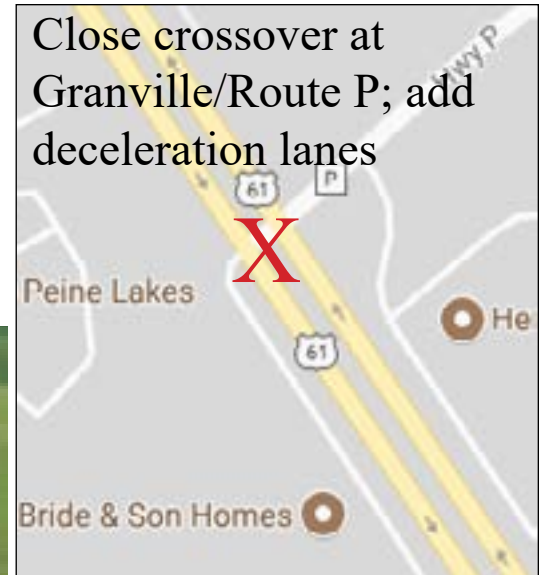
Close crossover at Crossroads



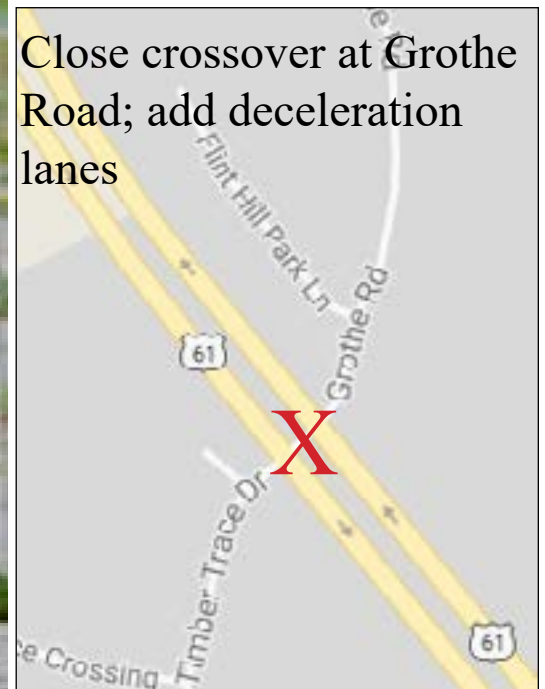
Close crossover at John Creech Road; add deceleration lanes



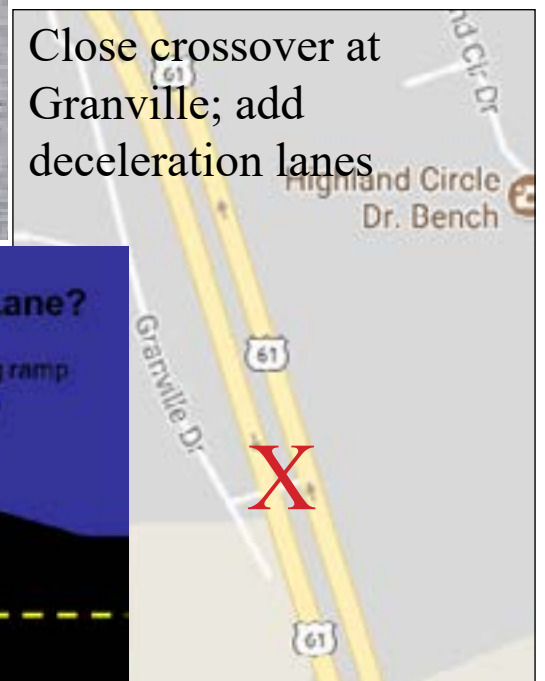
Close crossover at Granville/Route P; add deceleration lanes



Close crossover at Grothe Road; add deceleration lanes



Close crossover at Granville; add deceleration lanes



What is a Deceleration Lane?

- Used to slow down before entering ramp
- Typically found on right of highway

Deceleration Lane

