



# The Green Hills Regional Planning Commission

1104 Main St. Trenton Mo. 64683  
Phone (660) 359-5636 Fax (660) 359-3096 Email: [ghrpc@ghrpc.org](mailto:ghrpc@ghrpc.org)

October 4, 2018

RE: Green Hills RPC TAC Project List for 2018-2019:

Dear Commissioners;

It is that time of year again in which the Green Hills RPC TAC asks you for your current transportation needs. I have included the prioritized GHRPC list, the lists that you gave us for 2017-2018, 2017 data for the projects, and blank project forms that you will need to complete and get back to GHRPC. There are two different styles of projects to be considered. First is the STIP project list which would include all projects that are over \$1,000,000 in cost or take place on roads/bridges with an average daily traffic count of 400 vehicles or more. The other form is for maintenance projects. Those projects would include projects under 400 average daily traffic counts or on maintenance items. I have included two different styles of those forms in this mailer. Please pick out either style of the forms (whichever best represents your projects) and complete the forms for your top 5 transportation needs. Like I said above, I have included what you gave me last year so you have an example of your projects.

I will need those forms back to my office no later than December 1, 2018. That will give GHRPC enough time to get all of the projects organized so the entire TAC can rate the projects by the end of December.

If you have any questions please call Lance Rains at (660)359-5636 extension 18.

Sincerely

**Lance Rains**

Community Development Coordinator  
Phone: (660) 359-5636 ext. 18  
Email: [lance @ ghrpc.org](mailto:lance@ghrpc.org)



# GHRPC TAC

Transportation Advisory

County: \_\_\_\_\_

Date: \_\_\_\_\_

## S.T.I.P. PROJECTS

(Projects on roads over 400 ADT)

### FACTORS TO CONSIDER

- Safety
- Economic Competitiveness
- Efficient Movement of Freight
- Quality of Communities
- Relief of traffic congestion
- System Upkeep
- Environmental Protection

### PRIORITIZED NEEDS

1. \_\_\_\_\_
2. \_\_\_\_\_
3. \_\_\_\_\_
4. \_\_\_\_\_
5. \_\_\_\_\_

### COMMENTS

---

---

---

---

---

---

---

---



# GHRPC TAC

Transportation Advisory

County: \_\_\_\_\_

Date: \_\_\_\_\_

## MAINTENANCE PROJECTS

(Projects on roads under 400 ADT)

### FACTORS TO CONSIDER

- Safety
- Economic Competitiveness
- Efficient Movement of Freight
- Quality of Communities
- Relief of traffic congestion
- System Upkeep
- Environmental Protection

### PRIORITIZED NEEDS

1. \_\_\_\_\_
2. \_\_\_\_\_
3. \_\_\_\_\_
4. \_\_\_\_\_
5. \_\_\_\_\_

### COMMENTS

---

---

---

---

---

---

---

---



# GHRPC TAC

Transportation Advisory

County: \_\_\_\_\_

Date: \_\_\_\_\_

## MULTIMODAL PROJECTS

(Sidewalks, Airports, Ports)

### FACTORS TO CONSIDER

- Sidewalk Needs
- Trail Needs
- Barge Needs
- Airport Needs
- Bicycle Needs
- OATS Needs
- Rail Needs

### PRIORITIZED NEEDS

1. \_\_\_\_\_
2. \_\_\_\_\_
3. \_\_\_\_\_
4. \_\_\_\_\_
5. \_\_\_\_\_

### COMMENTS

---

---

---

---

---

---

---

---





# The Green Hills Regional Planning Commission

1104 Main St. Trenton Mo. 64683  
Phone (660) 359-5636 Fax (660) 359-3096 Email: [ghrpc@ghrpc.org](mailto:ghrpc@ghrpc.org)

## GREEN HILLS REGIONAL PLANNING COMMISSION TRANSPORTATION ADVISORY COMMITTEE 2017-2018 LIST OF TOP STIP AND MAINTENANCE PROJECTS

### STIP PROJECTS FINAL

1. Linn County- Bucklin intersection improvements on 36.
2. Livingston County- Wheeling intersection improvements on 36.
3. Linn County- Marceline curve on 36.
4. Grundy County- Replacement of Bridge on W (Bridge P0202)
5. Carroll County- Raise portions of Hwy 10 out of the floodplain.
6. Highway 5 Corridor- Upgrade of the Highway Corridor from the Missouri River to the Iowa State Line.
7. Caldwell County- Resurface shoulders on Hwy 13 from Ray County to Daviess County.
8. Daviess County – Bridge over Clear Creek (Bridge 0442).
9. Caldwell County – Replacement of Railroad Bridge in Polo, Mo.
10. Sullivan County- Relocate VV across northern portion of project area.
11. Caldwell County – Turn lane improvements at MFA on 36.

### MAINTENANCE PROJECTS FINAL

1. Caldwell County- Route U from 13 to K.
2. Daviess County- Route 13 from 6 to Harrison County line maintenance
3. Mercer County- Resurface Route D from 136 Hwy to 65 Hwy.
4. Harrison County- Resurface Route T from Route N to Iowa Line.
5. Chariton County- Resurface MM from Hwy 24 to Route J.
6. Carroll County- Repair and maintain all lettered routes especially JJ.
7. Caldwell County- Maintenance of Old 36 from Hamilton to Cameron.
8. Grundy County- Maintenance of Y from 6 to O.
9. Sullivan County- Maintenance of N from Green City to B.
10. Daviess County- Maintenance of O from 6 to Magill Bridge.
11. Linn County- Maintenance of U from 36 to 129.

**Green Hills Regional Planning Commission**  
**Transportation Advisory Committee (TAC)**  
**Regional Transportation Plan (RTP) Annual Needs Assessment**

**Projects Submitted (by County\*)**  
**for the 2018 Needs Assessment**

*\*Classified and prioritized by submitting jurisdiction*  
**STIP** and Maintenance

<b>Caldwell County</b>				
<b>Project Number</b>	<b>Project Type</b>	<b>Route</b>	<b>Area Description</b>	<b>Proposed Project/ Issue</b>
CL2018 S 01	STIP	Rt. A	From Braymer to Hwy. 36	Add shoulders
CL2018 S 02	STIP	Hwy. 13	Ray County Line to the Daviess County Line	Add 4' asphalt shoulder
CL2018 S 03	STIP	Hwy. 116	Hwy. 13 to I-35	Add centerline and shoulder rumble stripes
CL2018 S 04	STIP	Hwy. 36	Intersection of NE Nettleton Rd.	Extend deceleration lane at the MFA grain shuttle facility
CL2018 S 05	STIP	Rt. A	Curve south of Shoal Creek	Raise roadbed
CL2018 S 06	STIP	Hwy. 13	Southern County Line to Hamilton	Upgrade to "Super 2"
CL2018 S 07	STIP	Hwy. 13	Countywide	Scoping Environmental Impact Study
CL2018 S 08	STIP	Hwy. 13	Polo Rail Crossing	Construct bypass at the railroad underpass
CL2018 S 09	STIP	Hwy. 13	Ray County Line to Daviess County Line	Resurface
CL2015 M 01	MAINT.	Rt. U	Hwy. 13 to Rt. K	Resurface
CL2015 M 02	MAINT.	Rt. B	Entire Route in County	Resurface
CL2018 M 03	MAINT.	Old 36	Entire Route in County	Resurface
CL2018 M 04	MAINT.	Hwy. 116	Hwy. 13 to Rt. A	Resurface and shoulder repairs
CL2018 M 05	MAINT.	Hwy 13	Hamilton to Kingston	Bike Trail
CL2018 M 06	MAINT.	Hwy 13	Hwy. 36 to Old 36	Sidewalk
CL2018 M 07	MAINT.	Old 13	Hwy. 13 to Rt. P	Resurface

<b>Carroll County</b>				
<b>Project Number</b>	<b>Project Type</b>	<b>Route</b>	<b>Area Description</b>	<b>Proposed Project/ Issue</b>
CR2018 S 01	STIP	Hwy. 10	2 points that are frequently inundated by flooding from Wakenda Creek	Elevate the roadbed to mitigate flooding
CR2018 M 01	MAINT.	All Rural Routes	Rt. DD to Rt. W	Resurfacing, shoulder work

Chariton County				
Project Number	Project Type	Route	Area Description	Proposed Project/ Issue
CH2018 S 01	STIP	Hwy. 24	Bridge west of Keytesville	Replace bridge
CH2018 S 02	STIP	Hwy. 24	Intersection with Halbrook	Intersection redesign
CH2018 S 03	STIP	Rt. CC	1 Lane Bridge north of Mendon	Replace single lane-bridge with two-lane bridge
CH2018 M 01	MAINT.	Hwy.129	Chariton River Bridge	Elevate roadbed on both sides of the bridge
CH2018 M 02	MAINT.	Rt. O	Bridges	2 bridge replacements
CH2018 M 03	MAINT.	Rt. M	From Hwy 11 East	Chip & Seal
CH2018 M 04	MAINT.	Rt. PP	From Hwy. 129 East	Chip & Seal

Daviess County				
Project Number	Project Type	Route	Area Description	Proposed Project/ Issue
DC2018 S 01	STIP	Hwy 190	Clear Creek Crossing	Bridge Replacement
DC2018 S 02	STIP	Hwy 13	Jct. Hwy 6 at Gallatin	Turn Lane
CH2018 M 01	MAINT.	Hwy. 13	From 6 to Harrison County Line	Resurface and shoulder work
CH2018 M 02	MAINT.	Hwy. 69	From 6 Hwy north to Harrison County Line	Resurface and shoulder work
CH2018 M 03	MAINT.	Hwy. 13	W. of Honey Creek Bridge	Erosion Control
CH2018 M 04	MAINT.	All Routes	Countywide	Surface Maintenance

Grundy County				
Project Number	Project Type	Route	Area Description	Proposed Project/ Issue
GC2018 S 01	STIP	Rt. W	Bridge North of Rt. F	One lane bridge with wooden substructure needs replaced
GC2018 M 01	MAINT	Rt. Y	North from Hwy 6 to Rt. O	Surface maintenance

Harrison County				
Project Number	Project Type	Route	Area Description	Proposed Project/ Issue
HC2018 S 01	STIP	Hwy. 136	At intersection of 39 <sup>th</sup> St. in Bethany	Intersection redesign
HC2018 S 02	STIP	Hwy. 69	Jct. Rt. W	Mitigate Congestion

<b>Linn County</b>				
<b>Project Number</b>	<b>Project Type</b>	<b>Route</b>	<b>Area Description</b>	<b>Proposed Project/ Issue</b>
LC2018 S 01	STIP	Hwy. 36	Jct. 129 at Bucklin	Intersection redesign
LC2018 S 02	STIP	Hwy. 36	East of Marceline	Sharp curve needs mitigation
LC2018 S 03	STIP	Hwy. 5	From Hwy 36 North to Rt. O	Surface maintenance and shoulder improvement
LC2018 S 04	STIP	Hwy. 11	From Rt. F North	Shoulder improvement
LC2018 S 05	STIP	Hwy. 139	North of Rt. B	One lane bridge needs removed, dangerous curve needs mitigation
LC2018 S 06	STIP	Rt. C	From Hwy. 11 West 1&1/2 mile	Road bed needs elevated to mitigate flooding
LC2018 S 07	STIP	Rt. F	Bridge	Narrow bridge needs replaced
LC2018 M 01	MAINT.	Rt. M	From North Main to Rt. O	Surface maintenance and shoulder improvements
LC2018 M 02	MAINT.	Hwy. 139	From Hwy. 36 North to Rt. MM and E Jct.	Surface Maintenance
LC2018 M 03	MAINT.	Rt. B	From Linnius to West County Line	Surface Maintenance
LC2018 M 04	MAINT.	Rt. F	Railroad Bridge	Mitigate clearance difficulties for truck traffic
LC2018 M 05	MAINT.	Rt. MM	Browning to Haseville	Resurface

<b>Livingston County</b>				
<b>Project Number</b>	<b>Project Type</b>	<b>Route</b>	<b>Area Description</b>	<b>Proposed Project/ Issue</b>
LV2018 S 01	STIP	Hwy 36	Intersection of Rt. B at Wheeling	Redesign intersection as it is currently difficult for trucks to make the turn and often unsafe for anyone to attempt to do so.
LV2018S02	STIP	Hwy. 65	LIV 312 Intersection	Mitigate poor visibility do to steep grade of ramp

<b>Mercer County</b>				
<b>Project Number</b>	<b>Project Type</b>	<b>Route</b>	<b>Area Description</b>	<b>Proposed Project/ Issue</b>
MC2015S01	STIP	Hwy. 136	Muddy Creek Crossing	Bridge Replacement
MC2015202	STIP	Hwy. 136	Hwy. 136 West to the County Line	Overlay
MC2015M01	MAINT.	All	Countywide	Widen Shoulders
MC2015M02	MAINT.	Rt D	From Hwy. 136 to Hwy. 65	Resurface Maintenance
MC2015M03	MAINT.	Rt. O	Countywide	Surface Maintenance
MC2015 M 04	MAINT.	Rt. DD	Countywide	Surface Maintenance
MC2015 M 05	MAINT.	Rt. C	Hwy. 136 to Rt. E	Surface Maintenance
MC2015 M 06	MAINT.	Rt. Z	Countywide	Surface Maintenance

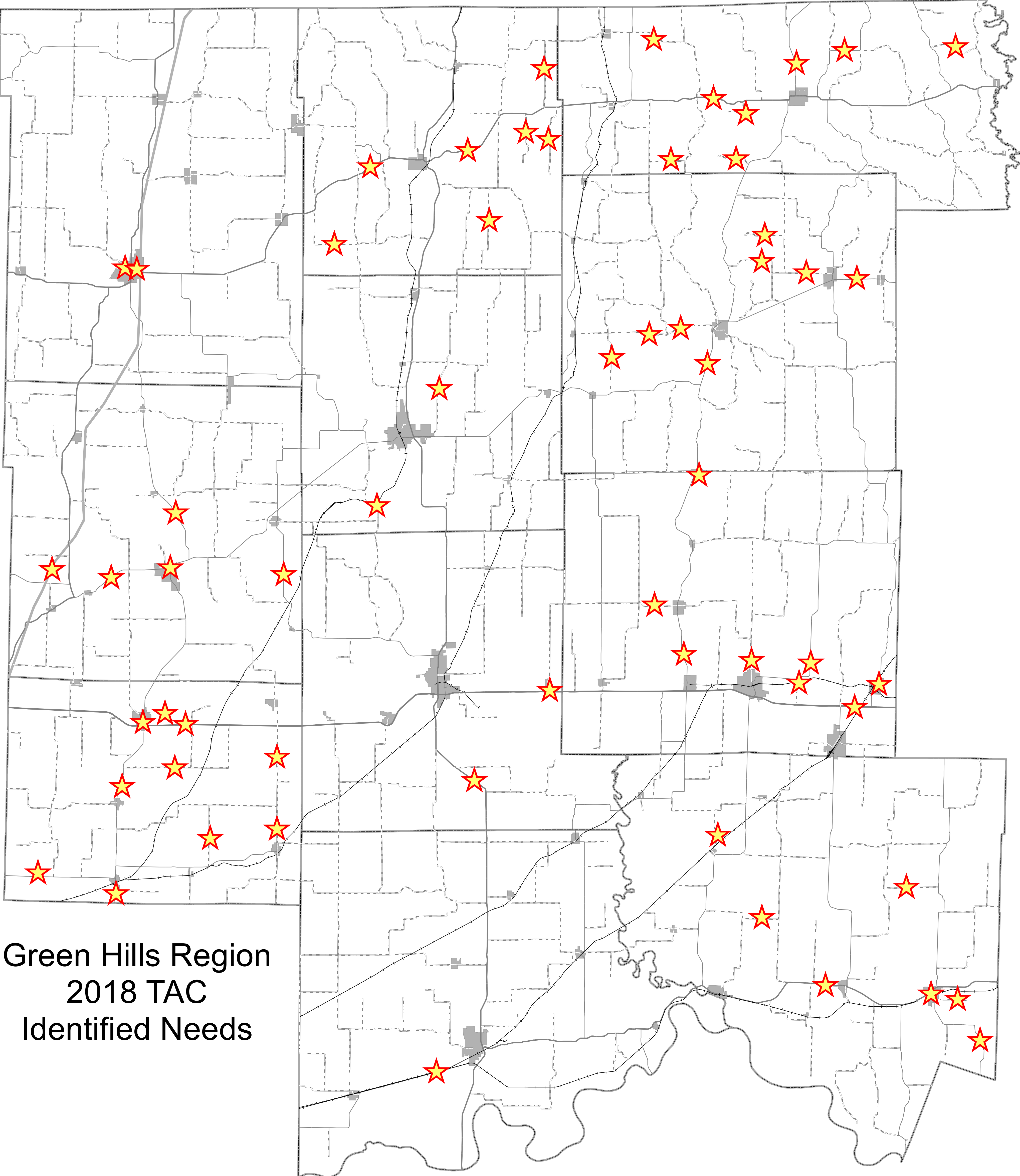
Putnam County				
Project Number	Project Type	Route	Area Description	Proposed Project/ Issue
PC2018 S 01	STIP	Hwy 5 N	Countywide	Widen Shoulders
PC2018 S 02	STIP	Hwy 136	West of Unionville	Widen Shoulders, resurface
PC2018 M 01	MAINT.	Rt. N	From Livonia to the IA line	Surface Maintenance
PC2018 M 02	MAINT.	Rt. EE	Countywide	Surface Maintenance
PC2018 M 03	MAINT.	Rt. E	Countywide	Surface Maintenance
PC2018 M 04	MAINT.	Rt. 129	North	Surface Maintenance
PC2018 M 05	MAINT.	Rt. Z	Countywide	Surface Maintenance
PC2018 M 06	MAINT.	Rt. H	Countywide	Surface Maintenance
PC2018 M 07	MAINT.	Rt. HH	Countywide	Surface Maintenance

Sullivan County				
Project Number	Project Type	Route	Area Description	Proposed Project/ Issue
SC2018 S 01	STIP	Hwy. 5	Countywide	Widen shoulders and resurface
SC2018 S 02	STIP	Rt. VV	Lake Site	Extend across north section of reservoir to connect to Hwy 5
SC2018 S 03	STIP	Rt. N	Lake Site	Reroute around lake
SC2018 S 04	STIP	Hwy. 6	From Green City to the east county line	Widen shoulders and resurface
SC2018 S 05	STIP	Rt. PP	Medicine Creek Crossing	Bridge Replacement
SC2018 M 01	MAINT.	Rt. N	Green City to Rt. B	Resurface
SC2018 M 02	MAINT.	Rt. W	From Rt. E to Hwy. 6	Resurface
SC2018 M 03	MAINT.	Rt. PP	From Hwy. 139 to Rt. E	Resurface
SC2018 M 04	MAINT.	Rt. E	At W. Locust Creek	Mitigate flooding
SC2018 M 05	MAINT.	Rt. PP	At W. Locust Creek	Mitigate flooding



Green Hills Regional Planning Commission  
2017 Regional Prioritization Data

County	Route	Location	Need	ADT	Pavement Condition	Deck	Bridge Condition		Begin Log	End Log	Annual Crash Rate	Crashes/Year	Statewide Avg. Crash Rate	Predominant Crash Type	Total Crashes	# of Serious Crashes	# of Fatal Crashes
							Super	Sub									
Caldwell	A	US 35 to Bryner (Interdices)	Add shoulders w/curbs	851	Good				0.000	9.515	1.22	3.60	13.50	Out of Control	18	0	0
	13	Curves south of Shoal Creek	Add 4' asphalt shoulder	2,607	Good				36.251	55.153	7.57	22.00	15.20	Rear End	110	7	0
	13	Ray Co to Davies Co	Add 4' asphalt shoulder	2,818	Good				58.549	46.123	14.60	18.00	15.20	Out of Control	90	7	4
	36	MO 13 to I-35	Add centerline and shoulder rumble	7,253	Good				51.558	51.400	0.20	0.20	65.00	Deer	1	0	0
	A	MFA facility near Hamilton	Add deceleration lane	851	Good				2.263	3.566	2.97	1.20	13.50	Out of Control	6	0	0
	13	South of Shoal Creek	Realign road on curve	2,237	Poor				53.498	53.600	0.00	0.00	15.20	N/A	0	0	0
	13	Railroad underpass at Polo	Construct bypass	2,607	Good				36.251	55.153	7.97	22.00	15.20	Out of Control	110	7	0
	13	Ray Co to Davies Co line	Regrade and EIS	2,607	Good				40.072	72.920	11.08	34.80	15.20	Rear End	174	13	0
	13	Hamilton to Richmond	Upgrade to Super 2	2,607	Good				38.251	55.153	7.97	22.00	15.20	Out of Control	110	7	0
	13	Ray Co to Davies Co line	Resurface	2,607	Good				38.251	55.153	7.97	22.00	15.20	Out of Control	110	7	0
Carroll	10	West of US 65	Realign	1,832	Poor				46.508	40.232	2.80	1.20	15.20	Out of Control	6	0	0
Chatham	24	West of McKenzie (Bridge #50520)	Replace bridge	1,793	Poor	5	4	5	106.368	106.27		0.20	15.80	Out of Control	1	0	0
	24	US 14/Holbrook Dr. Intersection	Dangerous intersection	3,099	Good				114.489	114.39	0.18						
	24	in Salisbury		2,76	Good	4	6	4	2.401	2.501							
	CC	North of Mainline (Bridge #50565)	Replace one lane bridge	276	Good				19.769	19.9	0.32	0.40	15.80	Right Angle	7	0	0
Dadeville	130	Bridge over Clear Creek (Bridge #5042)	Replace bridge	1,180	Good	4	5	5	56.93	58							
Grundy	6/13	Intersection MO 6 / MO 11	Add turn lane at Gallatin	3,412	Good				56.93	58							
	W	South of River F (Bridge #5022)	Replace bridge (wooden sub)	224	Good	3	6	5	6.617	6.75							
Harrison	136	Intersection at 9th St. (Bentley)	Redesign intersection	2,111	Good				105.472	105.57	4.00	3.20	15.80	Rear End	16	0	0
	69	Intersection at W (Bentley)	Religate congestion	2,131	Good				21.957	24.6	1.75	1.40	15.80	Left/Right Turn Angle Collision	7	0	0
Linn	36/129	Bucklin	Dangerous intersection	1,161	Good				107.00	107.10	0.00	0.00	65.00	N/A	0	0	0
	36	East of Marceline	Curve to sharp	11,885	Good				104.488	105.951	6.39	2.80	65.00	Out of Control	14	0	1
	5	US 36 north to Rt O	Resurface	1,124	Fair				62.672	43.458	12.18	12.60	15.20	Out of Control / Rear End	63	2	0
	11	Rt F north	Shoulder improvements	238	Good				68.656	46.116	17.22	6.60	15.20	Out of Control	33	4	0
Livingston	139	North of Rt R (Bridge #10377)	Replace one lane bridge, straighten road	232	Good	5	6	5	55.459	55.099		1.00	14.20	Out of Control	5	1	0
	C	MO 11 west 1.72 mile	Elevate roadbed to mitigate flooding	370	Good				10.551	8.977	4.94						
Madison	65	Bridge #50111	Replace bridge (low barrier)	252	Good	5	5	5	88.258	88.268	0.00	0.00	15.80	N/A	0	0	0
	36	Intersection with CR 312	Convert two-lane ramp to WB line of Hwy 36, one-lane	3,699	Good				80.625	80.725	0.50	2.00	65.00	Out of Control	10	0	0
Mettler	136	Whispering Junction	36, one-lane	11,637	Good												
	136	Bridge over Muddy Creek (East of Princeton) (Bridge #4551)	Replace bridge	1,264	Poor	4	4	4	136.315	136.45	1.74	0.80	15.80	Sideswipe	4	0	0
Pulaski	136	Princeton to Harrison Co line	Widen all shoulders	1,672	Good, but in poor				133.059	121.408	6.72	5.20	15.80	Left / Right Angle Collision	36	1	1
	136	Princeton to Harrison Co line	Overlay	1,672	Intersection at 145/U												
Putnam	5	Over to 136 (east of I)	Widen shoulders	1,500	Good				0.000	8.515	33.72	7.60	15.20	Out of Control	37	3	1
	5	136 (west of I) to Sullivan Co.	Widen shoulders	1,190	Good				9.951	17.586	12.20	4.40	15.20	Out of Control	32	2	0
Shelby	136	West of Unionville	Resurface and repair shoulders	1,160	Good				165.878	146.602	14.15	13.40	15.80	Out of Control	57	2	0
	5	Putnam Co to Linn Co	Upgrade corridor	1,186	Fair				17.568	41.386	13.68	15.40	15.20	Out of Control	77	6	3
Union	WV	Extend VV across northern portion of project area	Extend VV across northern portion of project area	40	Poor				0	0	0.00	0.00	14.60	N/A	0	0	0
	N	Near reservoir project	Resurface due to reservoir project	110	Poor				0	5.76	1.73	0.40	14.60	Out of Control	2	0	0
Washington	E	Bridge #10482	Widen roadway, add shoulders and replace one lane bridge	650	Good	4	6	5	23.396	23.5							
	6	Green City to Noxubee	Update highway	1,940	Good				119.711	119.503	17.89	19.00	15.20	Out of Control	95	7	1



Green Hills Region  
2018 TAC  
Identified Needs

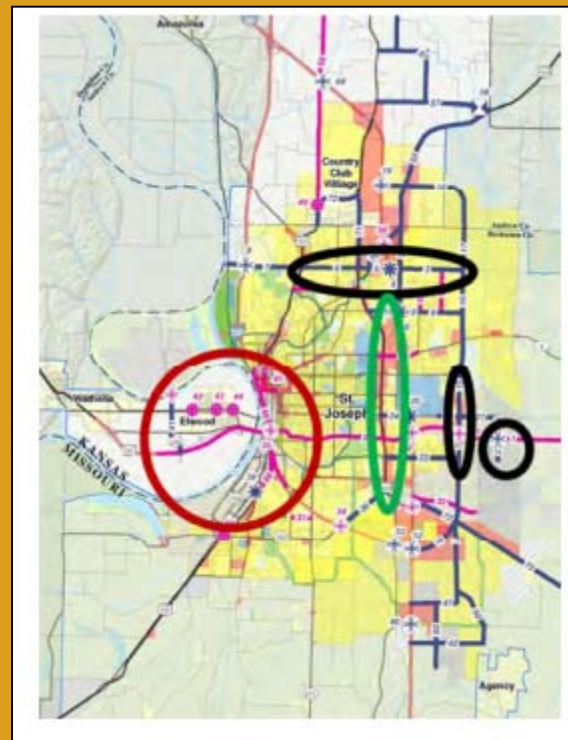
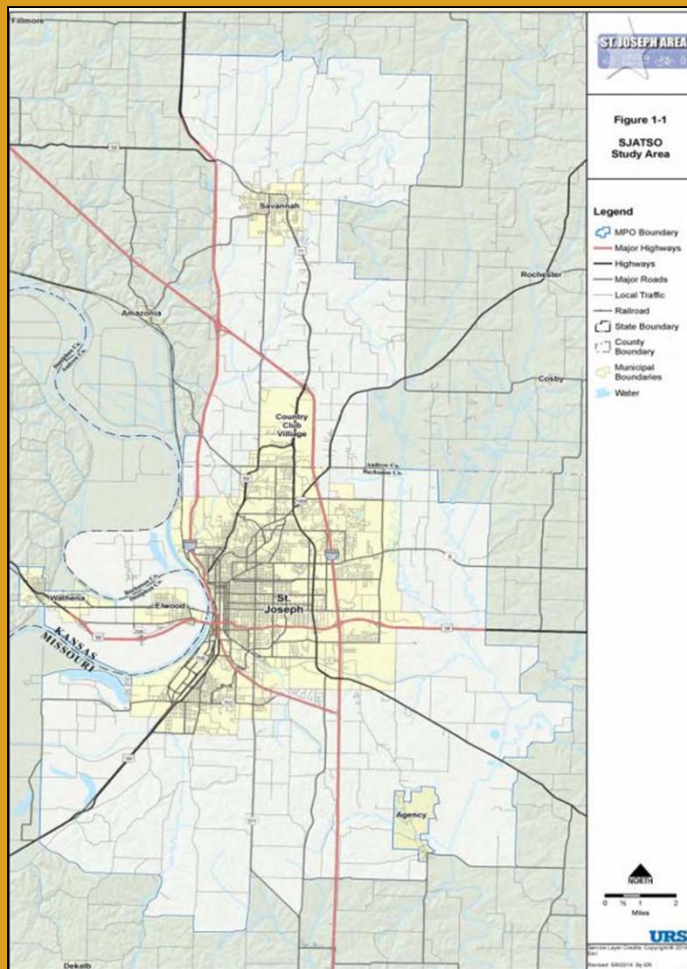


# TRANSPORTATION NEEDS & PRIORITIES

## ST. JOSEPH METROPOLITAN AREA

October 10, 2018

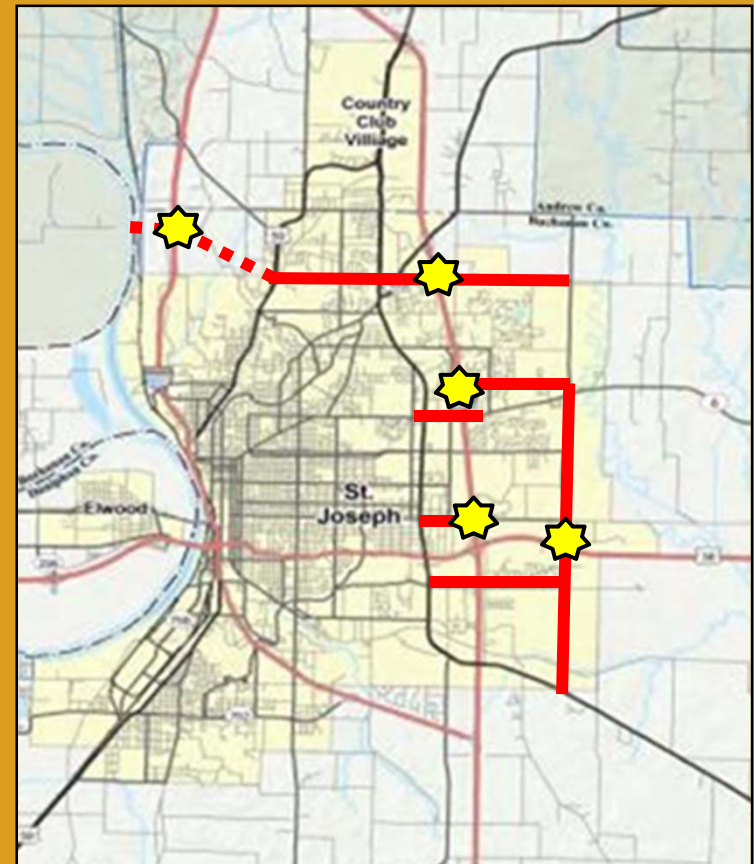
# ST. JOSEPH METROPOLITAN AREA



[Stjoempo.org](http://Stjoempo.org)

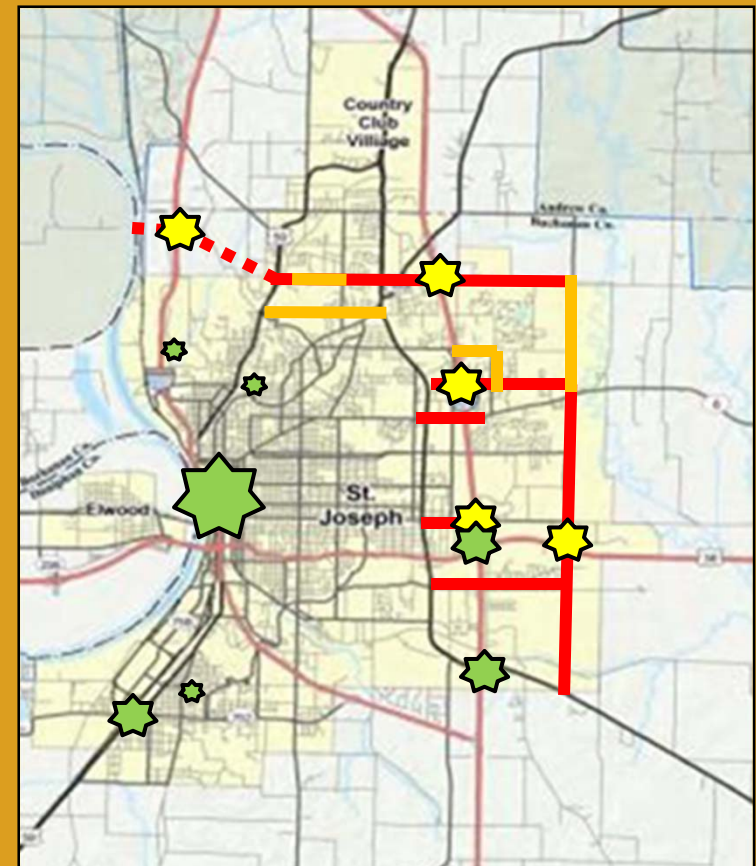
# CAPACITY AND CONNECTION

- Cook Road
- Bridge at Cook/I-29
- Route AC
- Mitchell
- Mitchell Bridge and I-29
- Business 71



# REHAB & RECONSTRUCTION

- Leonard
- Karnes
- Cook
- Riverside
- Bridge at I-29/36
- Bridge at 169/I-29
- Large list of local bridges: King Hill Dr., Grand/11<sup>th</sup>, Huntoon Rd.



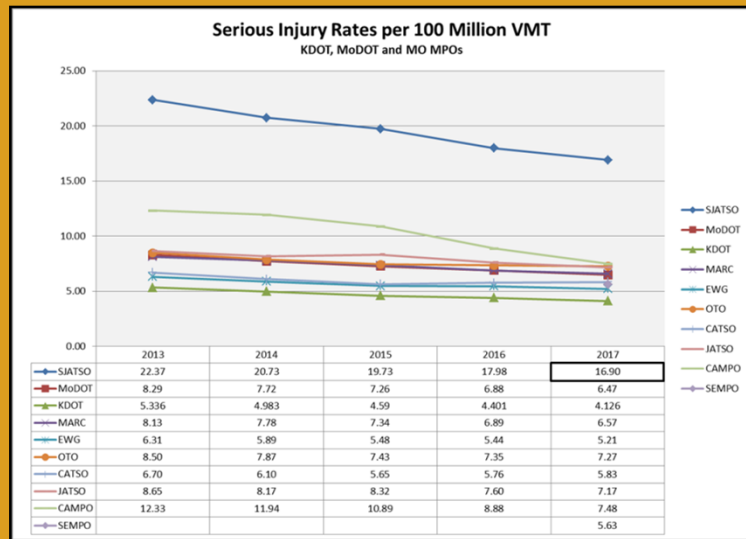


# SAFETY

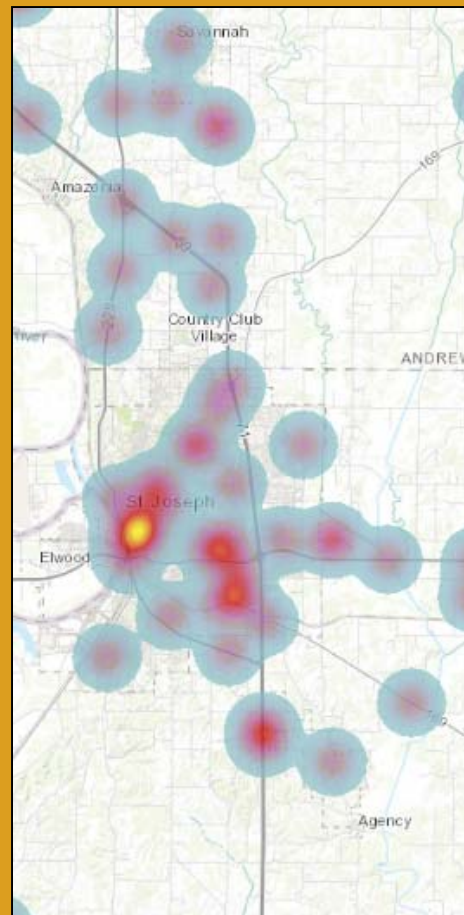
## Safety Enhancements

- HFST
- Alignments/geometry
- Signals/operations

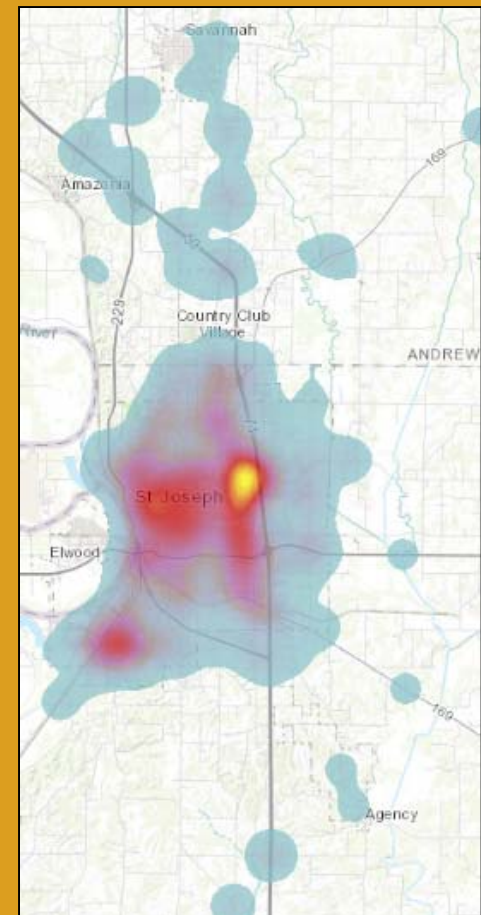
## Highest Serious Injury Rate of all Metro Areas



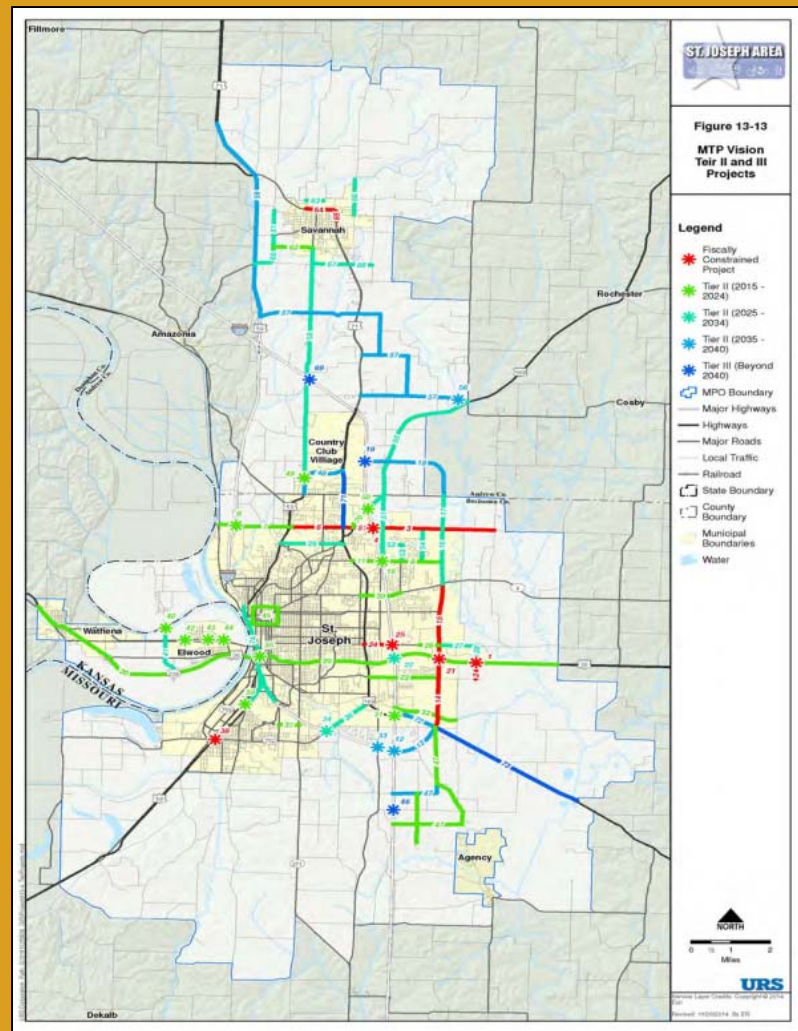
## Fatalities: 2011-2016



## Serious Injuries: 2011-2016



# TIERS I, II, III



# CONTACT

**Caitlin Zibers**  
**Transportation Planner**  
**1100 Frederick Avenue**  
**St. Joseph, MO 64501**

**816-236-1471**  
**[czibers@stjoemo.org](mailto:czibers@stjoemo.org)**  
**[stjoempo.org](http://stjoempo.org)**



# Transportation Priorities in the Mo-Kan Service Area



## Expansion Needs



**Bridges**



**Road Resurfacing**

**High Volume Routes (> 400 AADT)**



Some sections have been fairly recently patched.



There are large sections of extremely rough surface.

**Low Volume Routes (< 400 AADT)**



**Roadway Safety  
Assessment**



**Safety  
Improvements**



# Bike/Ped Trail



Future Trail Here



## **Other – The I-229 Question**




## Northwest Missouri Transportation Planning Partners Meeting

October 10, 2018





Bridge Repairs



Pavement  
and  
Shoulder  
Repairs

## ► High Volume Routes (> 400 ADT)

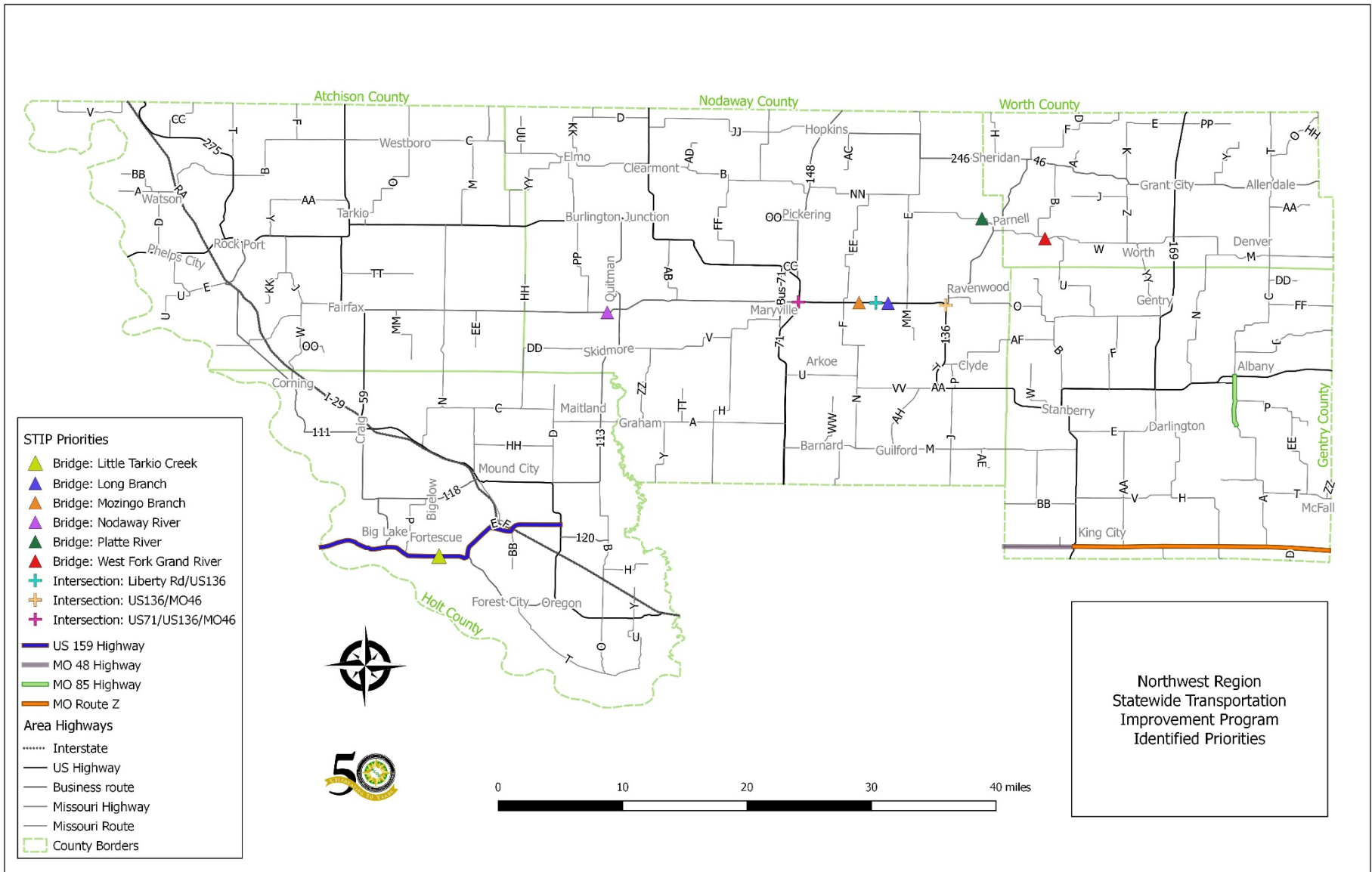


## FY '18 STIP Priorities – Northwest Region

Needs	Facility/Roadway	County	Priority
Bridge Improvements	Highway 136 Bridge, over Long Branch	Nodaway	1
Bridge Improvements	Highway 136 Bridge, over Mozingo	Nodaway	2
Bridge Improvements	Highway 46 Bridge, over Nodaway River	Nodaway	3
Bridge Improvements	Route W Bridge, over West Fork (Oxford)	Worth	4
Bridge Improvements	Route NN Bridge, over Platte River (Parnell)	Nodaway	5
Bridge Improvements	Highway 159 Bridge, over Little Tarkio	Holt	6
Pavement/Shoulders	Highway 159 Pavement/Shoulders	Holt	7
Safety/Expansion	Highway 136 and Liberty Rd Intersection	Nodaway	8
Safety	Highways 136/46/71 Intersection (bypass)	Nodaway	9
Safety	Highways 136/46 Intersection (Ravenwood)	Nodaway	10
Pavement	Route Z	Gentry	11
Pavement	Highway 48	Gentry	12
Settled Road Tubes and Pavement	Highway 85	Gentry	13

# FY'18 STIP Priorities

## Atchison, Gentry, Holt, Nodaway & Worth Counties





Large sections of extremely rough surface and a lack of shoulders attribute to safety concerns along many of our low volume routes in Northwest Missouri.



## ► Low Volume Routes (< 400 ADT)



# FY '18 Maintenance Priorities

## Northwest Region

Need #	Facility/Roadway	County
1	Route O Pavement	Atchison
2	Route C Pavement	Atchison
3	Route M Pavement	Atchison
4	Route U Pavement	Atchison
5	Route CC Pavement	Atchison
6	Route T Pavement	Atchison

Need #	Facility/Roadway	County
1	Route P Pavement	Gentry
2	Route A Pavement	Gentry
3	Route EE Pavement	Gentry
4	Route AA Pavement	Gentry

Need #	Facility/Roadway	County
1	Route P Pavement	Nodaway
2	Route MM Pavement	Nodaway
3	Route DD Pavement	Nodaway
4	Route HH Pavement	Nodaway
5	Route AD Pavement	Nodaway
6	Route TT Pavement	Nodaway
7	Route AE Pavement	Nodaway
8	Route UU Pavement	Nodaway
9	Route AC Pavement	Nodaway

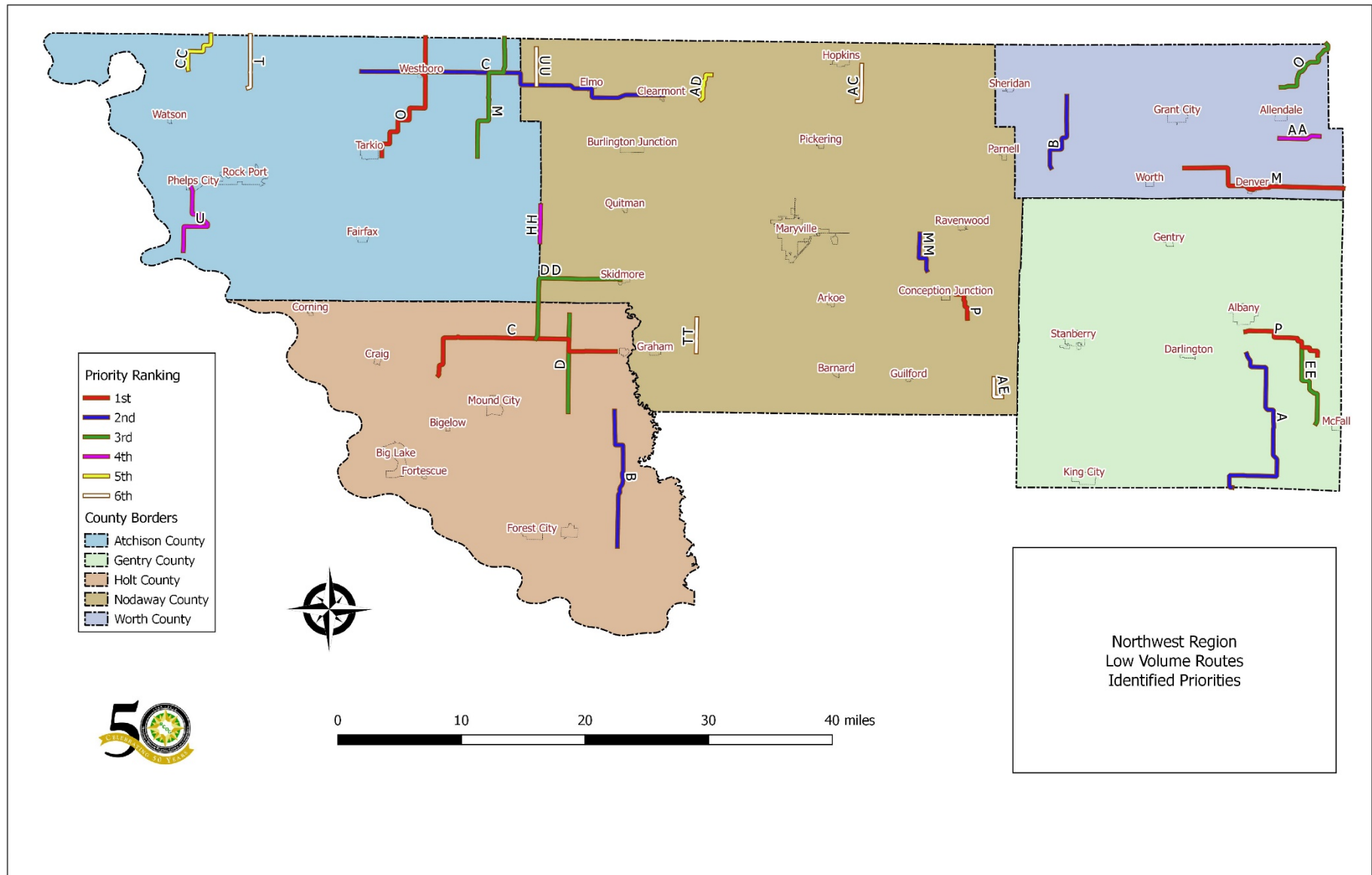
Need #	Facility/Roadway	County
1	Route C Pavement	Holt
2	Route B Pavement	Holt
3	Route D Pavement	Holt

Need #	Facility/Roadway	County
1	Route M Pavement	Worth
2	Route B Pavement	Worth
3	Route O Pavement	Worth



# FY'18 Maintenance Priorities

## Atchison, Gentry, Holt, Nodaway & Worth Counties







**Safety**



















# Questions?

