

70	INTERSTATE		PRIVATE OR OTHER ROAD		AIRPORT
70	INTERSTATE LOOP		KATY TRAIL	H	HOSPITALS
50	US HIGHWAY		RAILROAD	†	CEMETERY
50	US HIGHWAY (DIVIDED)		RIVER OR STREAM		OTHER CITIES AND TOWNS
55	STATE NUMBERED HIGHWAY		SECTION LINE		MODOT SHED
E	STATE LETTERED HIGHWAY		COUNTY BOUNDARY	20 B	STATE BRIDGE (STRUCTURE ID)
CRD 125	COUNTY ROAD - 526 MILES		CITY LIMIT	20 B	COUNTY BRIDGE (STRUCTURE ID)
	US LOOP, SPUR OR ALT. RT		LAKE OR POND		STATE CAPITOL
	CITY STREET		FOREST OR PARK		COUNTY SEAT

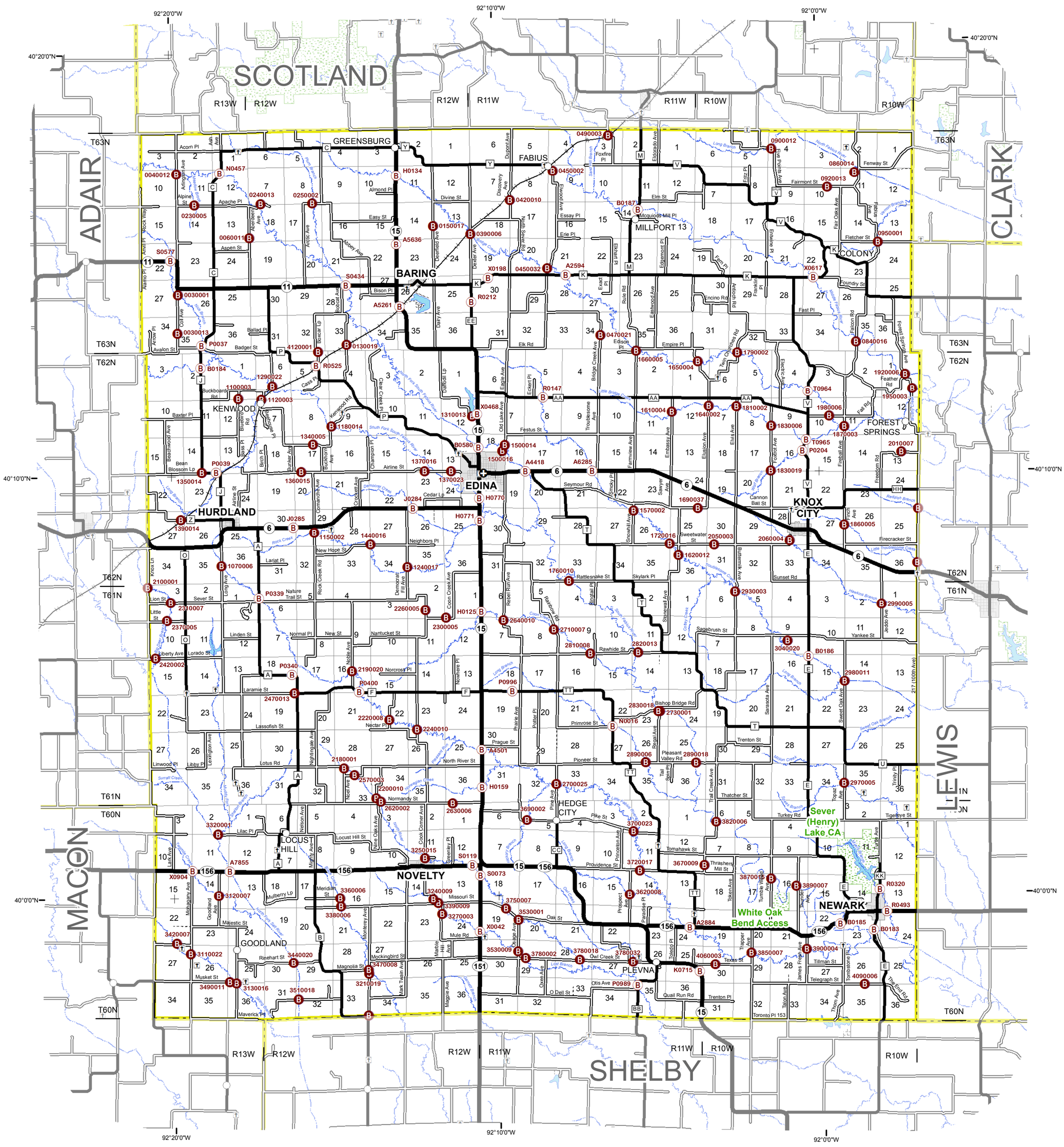

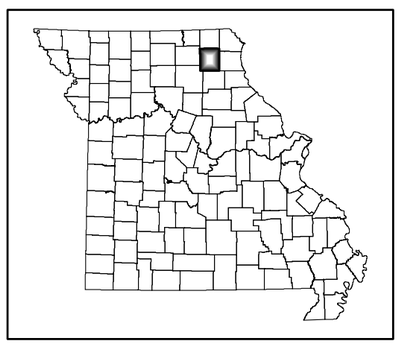

GENERAL HIGHWAY MAP
KNOX COUNTY

Prepared by MoDOT
Transportation Planning Division

County No. 52 | NE District

Scale: 0 1 2 3 4 Miles

Revised - March, 2016