


| | | |
|---|---|---|
| INTERSTATE | PRIVATE OR OTHER ROAD | AIRPORT |
| INTERSTATE LOOP | KATY TRAIL | HOSPITALS |
| US HIGHWAY | RAILROAD | CEMETERY |
| US HIGHWAY (DIVIDED) | RIVER OR STREAM | OTHER CITIES AND TOWNS |
| STATE NUMBERED HIGHWAY | SECTION LINE | MODOT SHED |
| STATE LETTERED HIGHWAY | COUNTY BOUNDARY | STATE BRIDGE (STRUCTURE ID) |
| COUNTY ROAD - 727 MILES | CITY LIMIT | COUNTY BRIDGE (STRUCTURE ID) |
| US LOOP, SPUR OR ALT. RT | LAKE OR POND | STATE CAPITOL |
| CITY STREET | FOREST OR PARK | COUNTY SEAT |

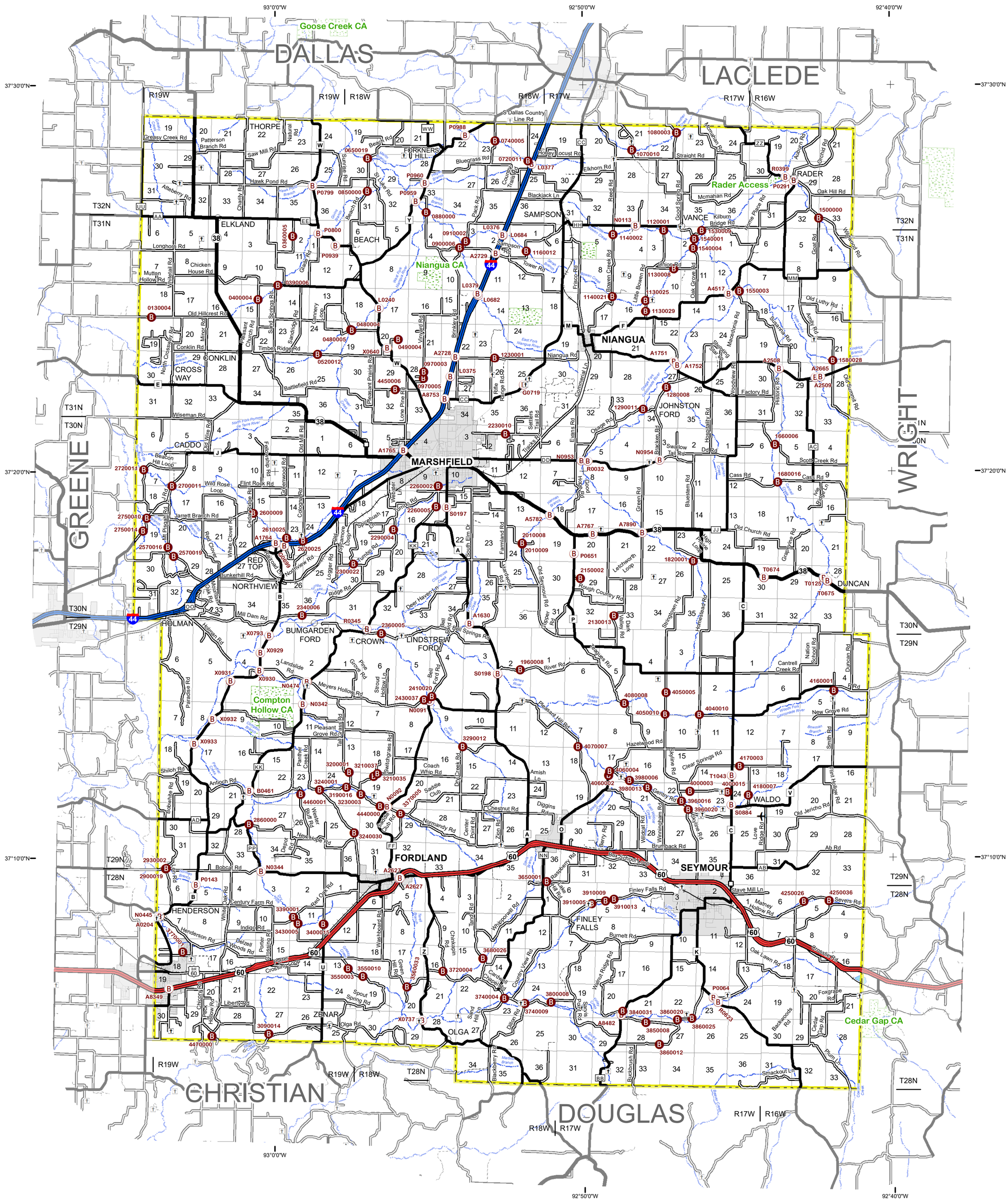


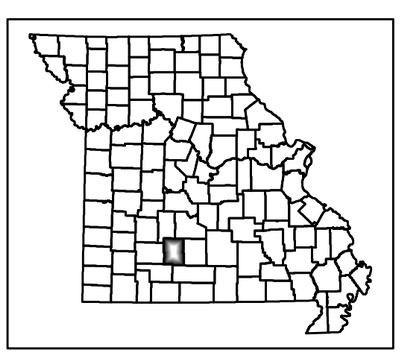

**Approved by:**

Name:_____

Title:_____

Date:_____

**GENERAL HIGHWAY MAP**

# WEBSTER COUNTY

***Prepared by MoDOT***
***Transportation Planning Division***

County No. 112 SW District

Scale: 0 1 2 3 4 Miles

Revised - April 2021

WEBSTER - 112